

1223

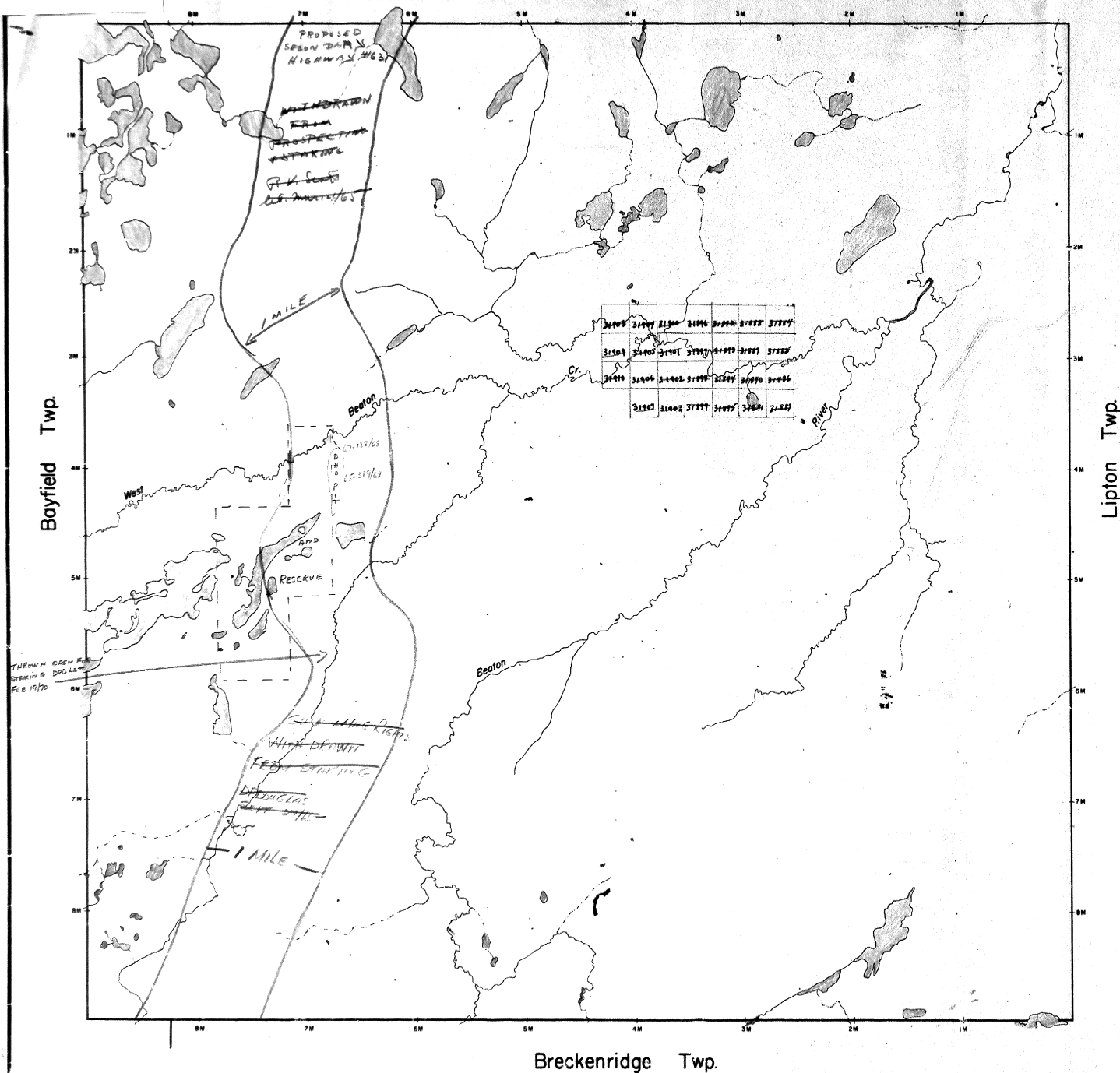
Larkin Twp.

THE TOWNSHIP
OF**BEATON**DISTRICT OF
ALGOMASAULT STE. MARIE
MINING DIVISION

SCALE: 1-INCH=40 CHAINS

LEGEND

PATENTED LAND	⊙
CROWN LAND SALE	CS
LEASES	⊙
LOCATED LAND	⊙
LICENSE OF OCCUPATION	⊙
MINING RIGHTS ONLY	M.R.O.
SURFACE RIGHTS ONLY	S.R.O.
ROADS	—
IMPROVED ROADS	—
KING'S HIGHWAYS	—
RAILWAYS	—
POWER LINES	—
MARSH OR MUSKES	—
MINES	—
CANCELLED	—

NOTES

PLAN NO. 55M-9A

DEPARTMENT OF MINES

— ONTARIO —

1223

Larkin Twp.

THE TOWNSHIP
OF**BEATON**DISTRICT OF
ALGOMASAULT STE. MARIE
MINING DIVISION

SCALE: 1-INCH=40 CHAINS

LEGEND

PATENTED LAND
 CROWN LAND SALE
 LEASES
 LOCATED LAND
 LICENSE OF OCCUPATION
 MINING RIGHTS ONLY
 SURFACE RIGHTS ONLY
 ROADS
 IMPROVED ROADS
 KING'S HIGHWAYS
 RAILWAYS
 POWER LINES
 MARSH OR BUSHES
 MINES
 CANCELLED

C.O.R.
 L.B.
 M.R.O.
 S.R.O.

NOTES

Breckenridge Twp.

Bayfield Twp.

Lipton Twp.

77-1223

PLAN NO. S.S.M. 9A

DEPARTMENT OF MINES

— ONTARIO —

Larkin Twp.

THE TOWNSHIP
OF

BEATON

DISTRICT OF
ALGOMA

PORCUPINE
MINING DIVISION

SCALE: 1-INCH=40 CHAINS

LEGEND

PATENTED LAND	⊙
CROWN LAND SALE	⊙
LEASES	⊙
LOCATED LAND	⊙
LICENSE OF OCCUPATION	⊙
MINING RIGHTS ONLY	⊙
SURFACE RIGHTS ONLY	⊙
ROADS	—
IMPROVED ROADS	—
KING'S HIGHWAYS	—
RAILWAYS	—
POWER LINES	—
MARSH OR MUSKEG	—
MINES	—
CANCELLED	—

NOTES

400' surface rights reservation around
all lakes & rivers

■ U. S. P.

G.3203

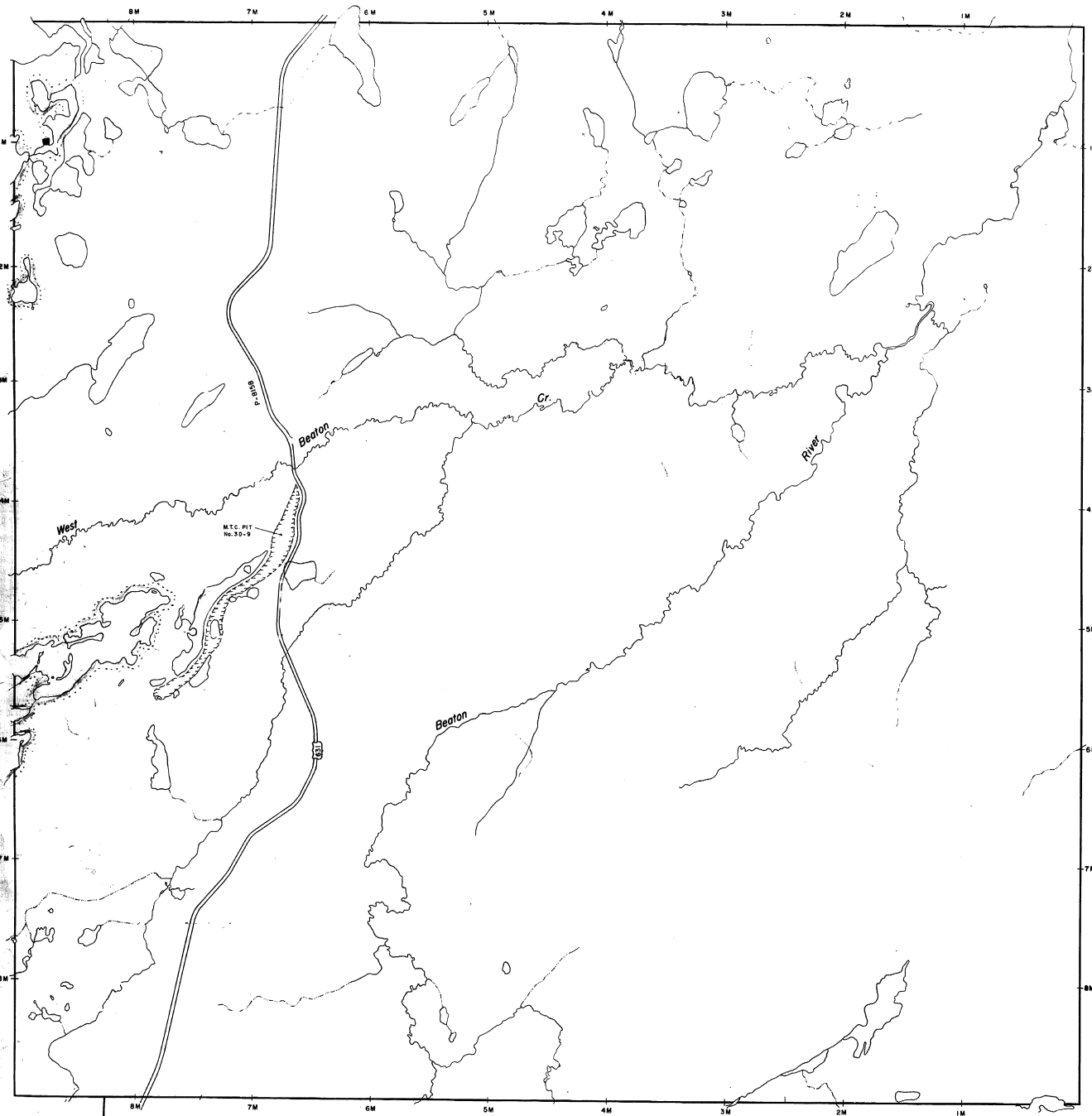
PLAN NO. **4-1987**

ONTARIO
MINISTRY OF NATURAL RESOURCES
SURVEYS AND MAPPING BRANCH

Breckenridge Twp.

Bayfield Twp.

Lipton Twp.



REFERENCES

AREAS WITHDRAWN FROM DISPOSITION

M.R.O. - MINING RIGHTS ONLY
S.R.O. - SURFACE RIGHTS ONLY
M+S. - MINING AND SURFACE RIGHTS

Description	Order No.	Date	Disposition	File

LARKIN TWP.

BAYFIELD TWP.

LIPTON TWP.

BRECKENRIDGE TWP.

LEGEND


HIGHWAY AND ROUTE No.	
OTHER ROADS	
TRAILS	
SURVEYED LINES:	
TOWNSHIPS, BASE LINES, ETC.	
LOTS, MINING CLAIMS, PARCELS, ETC.	
UNSURVEYED LINES:	
LOT LINES	
PARCEL BOUNDARY	
MINING CLAIMS ETC.	
RAILWAY AND RIGHT OF WAY	
UTILITY LINES	
NON-PERMANENT STREAM	
FLOODING OR FLOODING RIGHTS	
SUBDIVISION OR COMPOSITE PLAN	
RESERVATIONS	
ORIGINAL SHORELINE	
MARSH OR MUSKEG	
MINES	
TRAVERSE MONUMENT	

DISPOSITION OF CROWN LANDS

TYPE OF DOCUMENT	SYMBOL
PATENT, SURFACE & MINING RIGHTS	
- SURFACE RIGHTS ONLY	
- MINING RIGHTS ONLY	
LEASE, SURFACE & MINING RIGHTS	
- SURFACE RIGHTS ONLY	
- MINING RIGHTS ONLY	
LICENCE OF OCCUPATION	
ORDER-IN-COUNCIL	
RESERVATION	
CANCELLED	
SAND & GRAVEL	

NOTE: Mining rights in parcels patented prior to May 6, 1912, vested in original patentee by the PUBLIC LANDS ACT, R.S.O. 1970, Chap. 200, Sec. 41, Subsec. 1.

SCALE: 1 INCH = 40 CHAINS



* L.U.P.

The 1985 Magnetic Bearing
Approx. 7°W Annual Change
Increasing 10.30"

THE INFORMATION THAT APPEARS ON THIS MAP HAS BEEN OBTAINED FROM THE RECORDS OF THE LAND SURVEY DEPARTMENT AND IS NOT GUARANTEED TO BE COMPLETELY ACCURATE. THE USER OF THIS MAP SHOULD BE AWARE THAT THE LAND SURVEY DEPARTMENT DOES NOT ASSUME ANY LIABILITY FOR ANY LOSS OR DAMAGE THAT MAY BE SUSTAINED BY ANY PERSON OR ENTITY USING THIS MAP.

TOWNSHIP

BEATON

M.R.S. ADMINISTRATIVE DISTRICT


WAWA

MINING DIVISION

SAULT STE. MARIE

LAND TITLES / REGISTRY DIVISION

ALGOMA



Date JULY, 1988. Sheet 25 of 25
G-3203

SAULT STE. MARIE
RECEIVED
FEB 16 1987
A.M. 7:01 P.M. 4:46