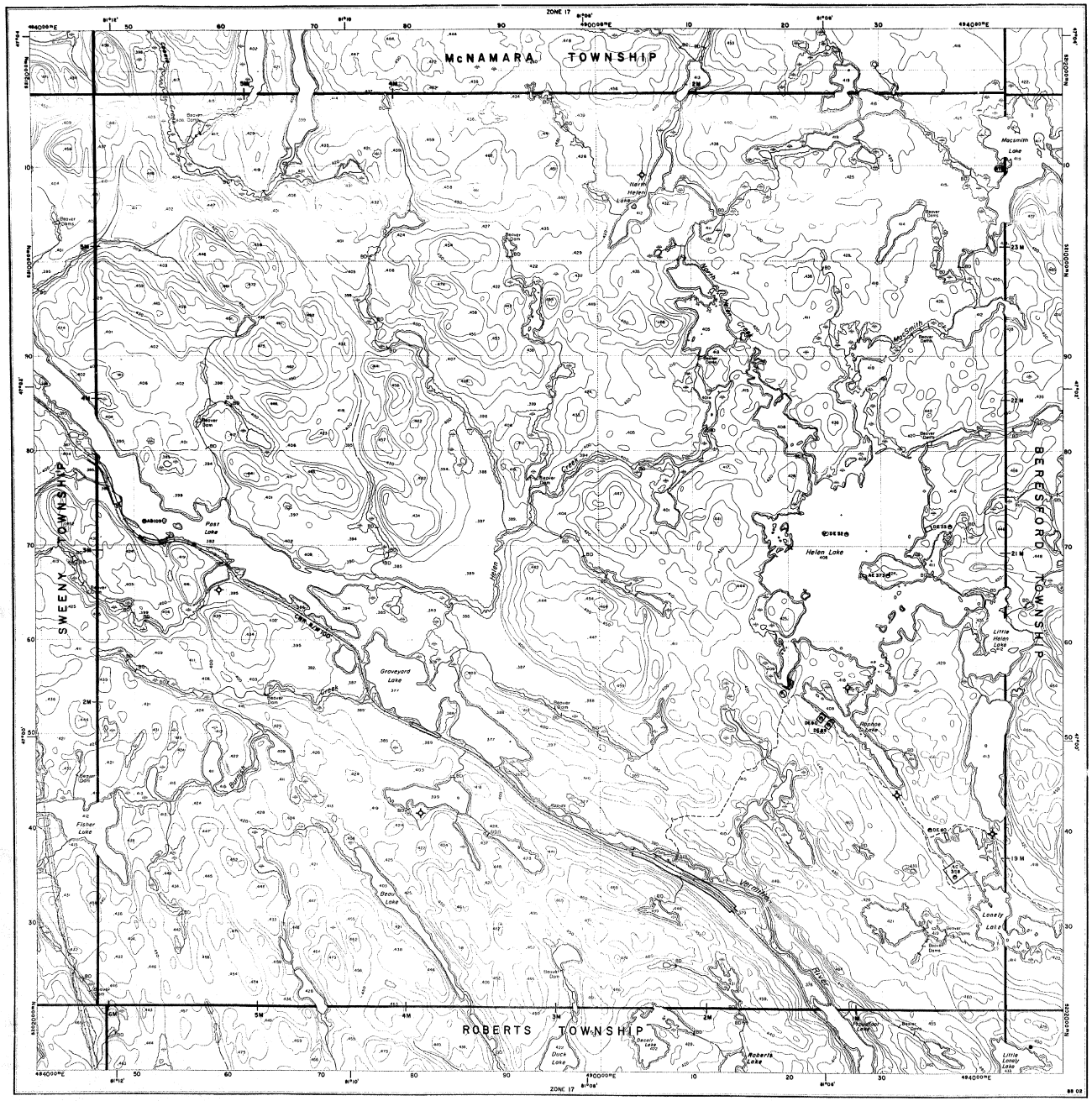
McNAMARA TOWNSHIP
SWEENY TOWNSHIP
BERESFORD TOWNSHIP
ROBERTS TOWNSHIP
ZONE 17
Post Lake
Helen Lake
Graveyard Lake
Fisher Lake
Duck Lake
Roberts Lake
Lonely Lake
Little Helen Lake
Little Lonely Lake
Vermilion River
Burke Creek
Graveyard Creek
Helen Creek
Beaver Dam
Beaver Dams
Beaver Ponds
Beaver Pond
Beaver Meadow
Beaver Meadows
Beaver Lodge
Beaver Lodges
Beaver Flowage
Beaver Flowages
Beaver Marsh
Beaver Marshes
Beaver Swamp
Beaver Swamps
Beaver Valley
Beaver Valleys
Beaver Creek
Beaver Creeks
Beaver Lake
Beaver Lakes
Beaver Pond
Beaver Ponds
Beaver Dam
Beaver Dams


FOREST
BEAUMONT

655

TOWNSHIP OF

BEAUMONT

DISTRICT OF SUDBURY.

SUDBURY MINING DIVISION.

Scale: 40 chains to an inch.

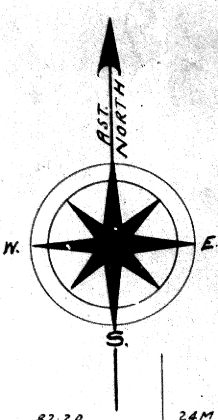

McNAMARA TWP.

SWEENY TWP.

BERESFORD TWP.

ROBERTS TWP.

HELEN CREEK

HELEN LAKE

RAPHOE STA.

N. Boundary run by O.L.S. J. Hutcheon in 1908
S. " " " H.B. Proudfoot - 1888 (Base Line)
E. " " " A. Niven - 1896 (Mer'n ")
W. " " " J. Hutcheon - 1909.

Lakes & Rivers from Blue Print Base Map of Spanish Concession :- Abitibi Power & Paper Co.

M-655

Dept. of Surveys.
Toronto, Ontario, Canada.
Aug. 1931.

PLAN OF

BEAUMONT T'WP.

SUDBURY MINING DIVISION.

DISTRICT OF SUDBURY.

— Scale. 40 chains to an inch. —

NOTES

Railways shewn thus _____

Paved Highways _____

Gravel " _____

Highway Route No^s _____

Other Roads _____

Trails & Paths _____

Telephone & Telegraph Lines _____

Electric Power Lines _____

Surface Reservations 200' wide by Dept of L & F are shewn hereon thus _____

Non-perennial Streams _____

Bridges _____

Buildings _____

Swamps _____

Areas marked P are Patented

" " L " Leased

" " LO " held under Licence of Occupation

M-655

PLAN OF

BEAUMONT T'WP.

SUDBURY MINING DIVISION.

DISTRICT OF SUDBURY.

— Scale 40 chains to an inch. —

Tem. Res.

NORTH

W. E

S.

McNAMARA T'WP.

NORTH HELEN LAKE

MACSMITH LAKE

Helen Creek

HELEN LAKE

LITTLE HELEN LAKE

SWEENY T'WP.

BERESFORD T'WP.

POST LAKE

Vermilyon River

Burnish Creek

GRAVEYARD LAKE

RAPHOE LAKE

LONELY LAKE

FISHER LAKE

Raphael Stn.

BEAU LAKE

ROBERTS T'WP.

M-655

SUDBURY RECEIVED NOV 13 1957 MINING DIVISION

NOTES

Railways shewn thus ——

Paved Highways ——

Gravel " ——

Highway Route No. ——

Other Roads ——

Trails & Paths ——

Telephone & Telegraph Lines ——

Electric Power Lines ——

Surface reservations 400' wide by Dept of L & F are shewn hereon thus ——

Non-perennial Streams ——

Bridges ——

Buildings ——

Swamps ——

Areas marked A are Patented

" " L - Leased

" " L.O - Held under License of Occupation

PLAN OF

BEAUMONT T'WP.

SUDBURY MINING DIVISION.

DISTRICT OF SUDBURY.

— Scale. 40 chains to an inch. —

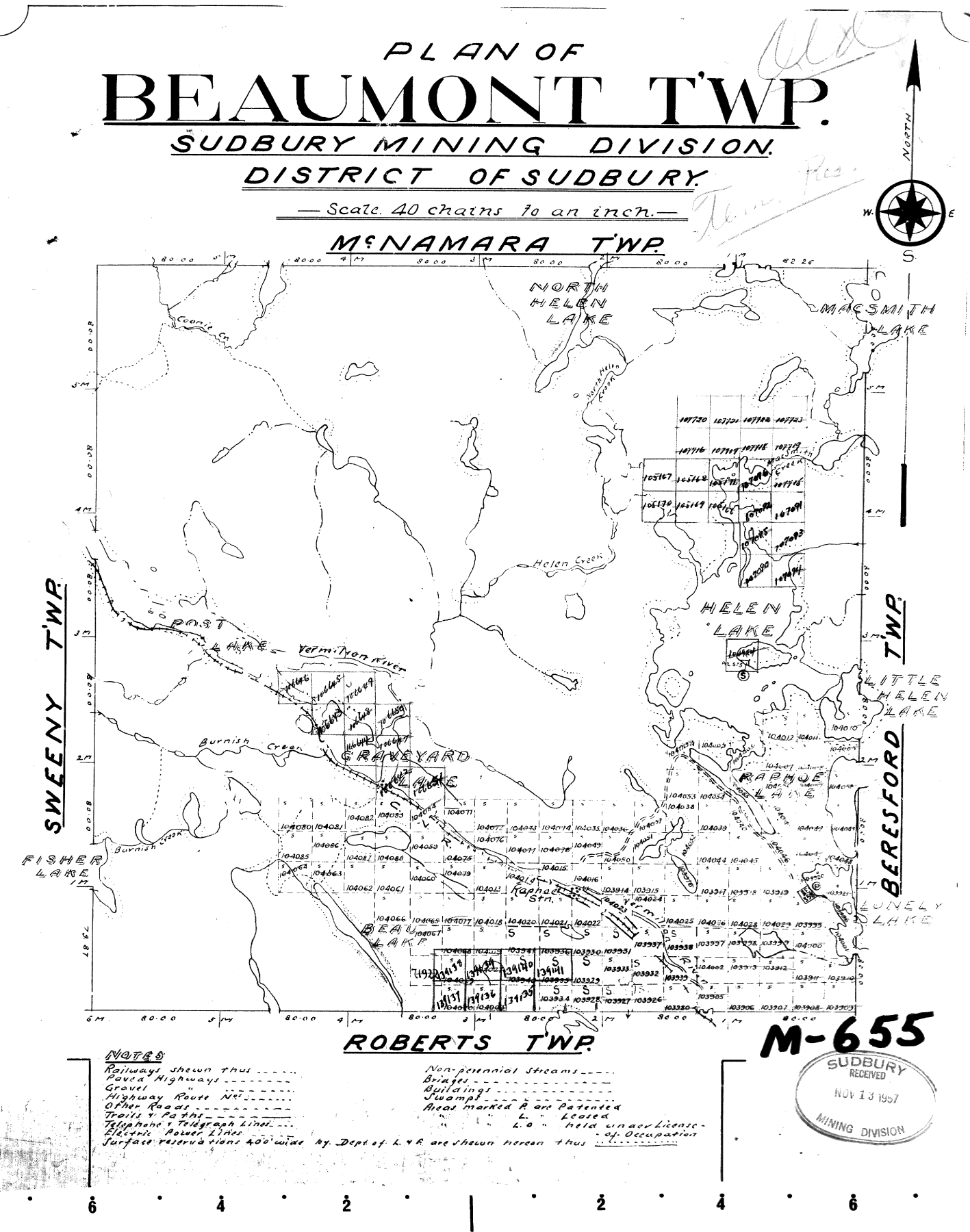

M-655

SUDBURY RECEIVED NOV 13 1957 MINING DIVISION

NOTES

Railways shewn thus .....
Paved Highways .....
Gravel " .....
Highway Route No's .....
Other Roads .....
Trails & Paths .....
Telephone & Teldgraph Lines .....
Electric Power Lines .....
Surface reservations 400' wide by Dept of L. & F. are shewn hereon thus .....

Non-perennial Streams .....
Bridges .....
Buildings .....
Swamps .....
Areas marked P are Patented
" " L. " Leased
" " L.O. " held under Licence - of - Occupation

655

PLAN OF
BEAUMONT T'WP.
SUDBURY MINING DIVISION.
DISTRICT OF SUDBURY.

NOTE
400' Surface Rights Reservation around all Lakes and Rivers.

— Scale. 40 chains to an inch. —

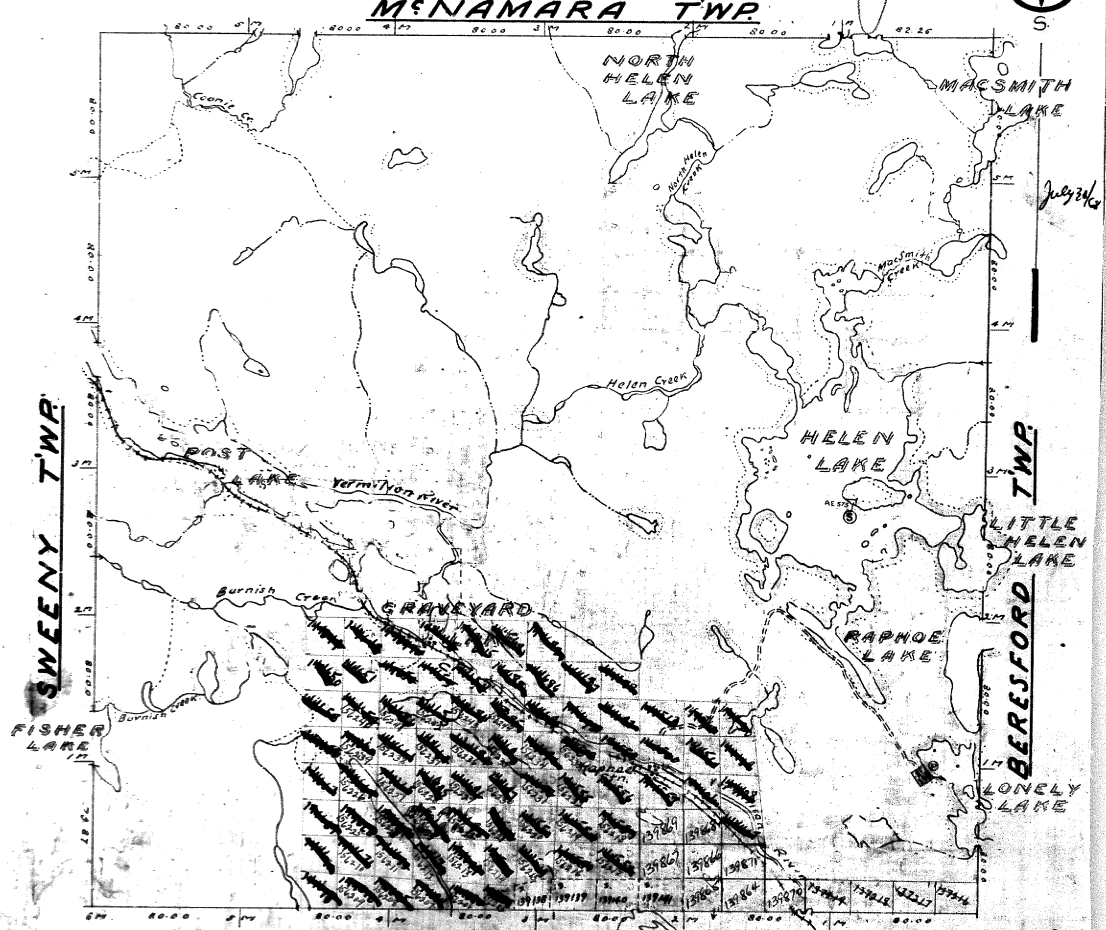

July 30/34

NOTES
Railways shown thus
Paved Highways
Gravel
Non-pestonian streams
Bridges
Buildings

M-655

655

PLAN OF

BEAUMONT T'WP.

SUDBURY MINING DIVISION.

DISTRICT OF SUDBURY.

NOTE

400' Surface Rights Reservation around all Lakes and Rivers.

— Scale. 40 chains to an inch. —

SUDBURY MINING DIV. RECEIVED MAR 19 1969

NORTH

S.

McNAMARA T'WP.

NORTH HELEN LAKE

MACSMITH LAKE

Coons Cr.

North Helen Creek

MacSmith Creek

Helen Creek

HELEN LAKE

SWEENY T'WP.

BERESFORD T'WP.

LITTLE HELEN LAKE

Burnish Creek

RAPHOE LAKE

FISHER LAKE

LONELY LAKE

ROBERTS TWP.

NOTES

BEAUMONT

M-655

PLAN OF
BEAUMONT TWP.
SUDBURY MINING DIVISION.
DISTRICT OF SUDBURY.

SUDBURY MINING DIV.
RECEIVED
MAR 19 1969
AM PM

NOTE
400' Surface Rights Reservation around all Lakes and Rivers.

— Scale. 40 chains to an inch. —

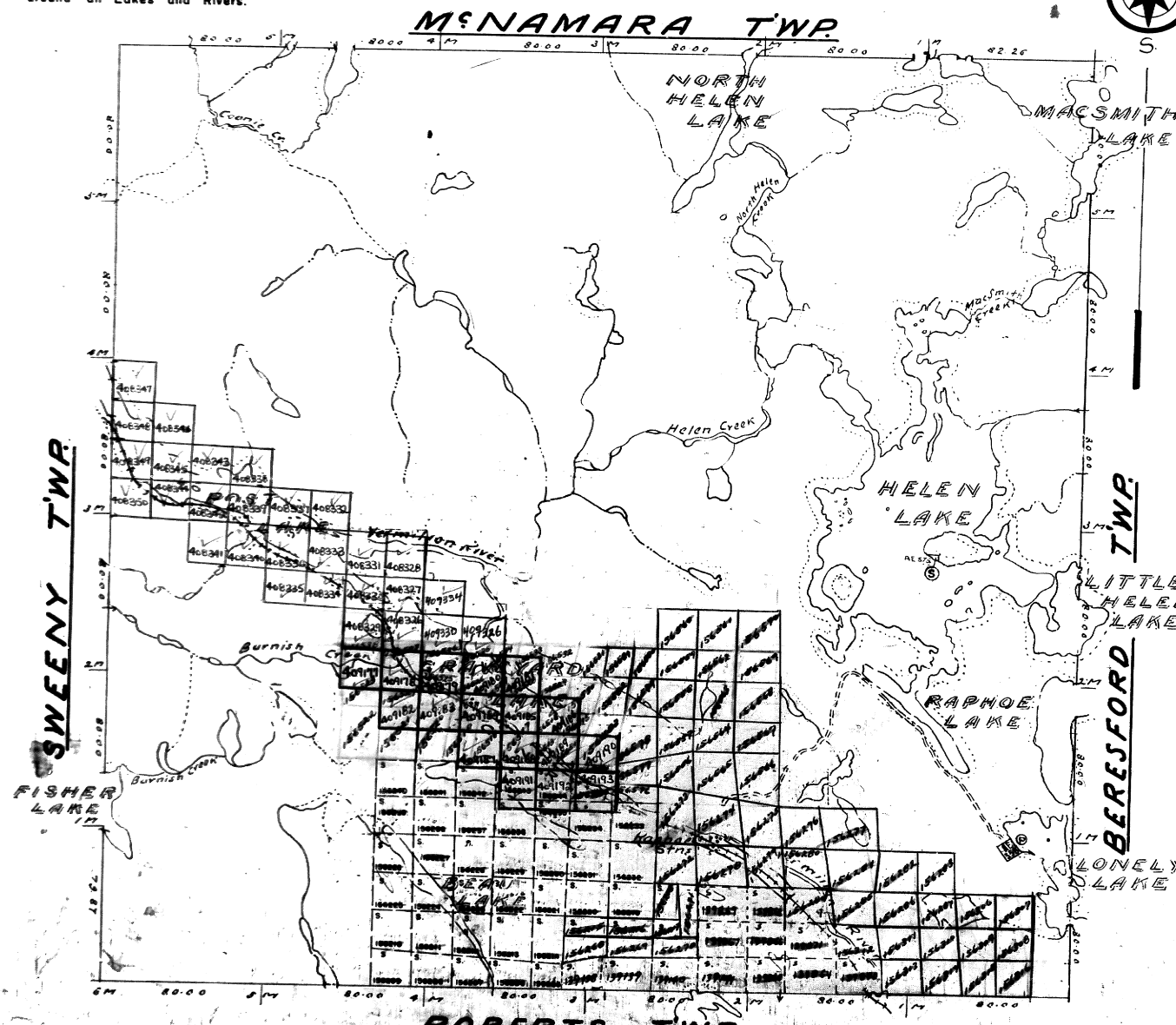

NOTES
Railways shewn thus
Paved Highways
Gravel
Highway Route No.
Other Roads
Trails
Non-perennial Streams
Bridges
Buildings
Pumps

BEAUMONT
M-655

655

ONTARIO
MINISTRY OF NATURAL RESOURCES
SURVEYS AND MAPPING BRANCH

M.655

PLAN OF BEAUMONT TWP.

SUDBURY MINING DIVISION.

DISTRICT OF SUDBURY.

— Scale. 40 chains to an inch. —

NOTE
400' Surface Rights Reservation around all Lakes and Rivers.

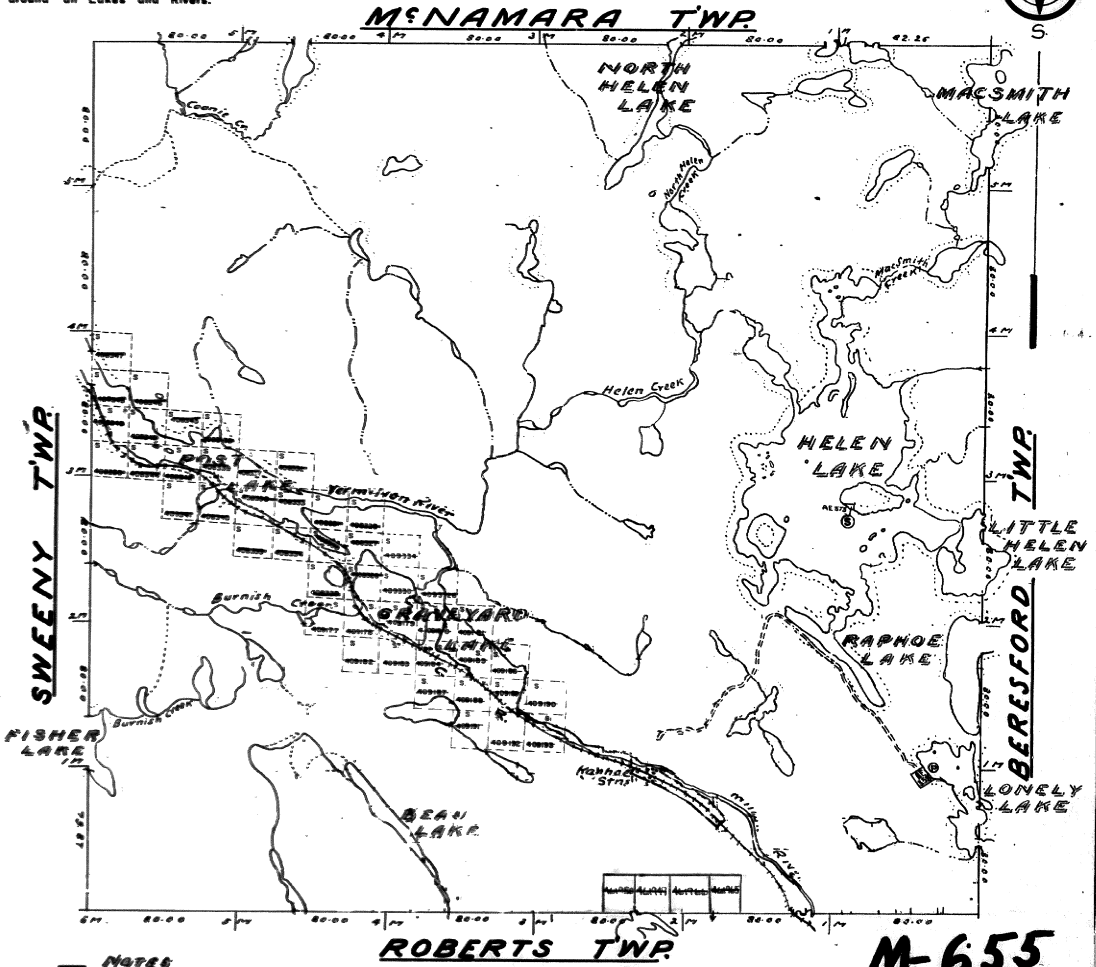

NOTES

Railways shewn thus
Paved Highways
Gravel "
Highway Route No.
Other Roads
Trails & Paths
Telephone & Telegraph Lines
Electric Power Lines

Non-perennial Streams
Bridges
Buildings
Swamps
Areas marked P. are Patented
" " L. " Leased
" " L.O. " held under License of Occupation

M-655

DATE OF ISSUE
SEP 6 1974

BEAUMONT

ONTARIO

MINISTRY OF NATURAL RESOURCES

SURVEYS AND MAPPING BRANCH

M.655

PLAN OF

BEAUMONT T'WP.

SUDBURY MINING DIVISION.

DISTRICT OF SUDBURY.

NOTE

400' Surface Rights Reservation around all Lakes and Rivers.

— Scale. 40 chains to an inch. —

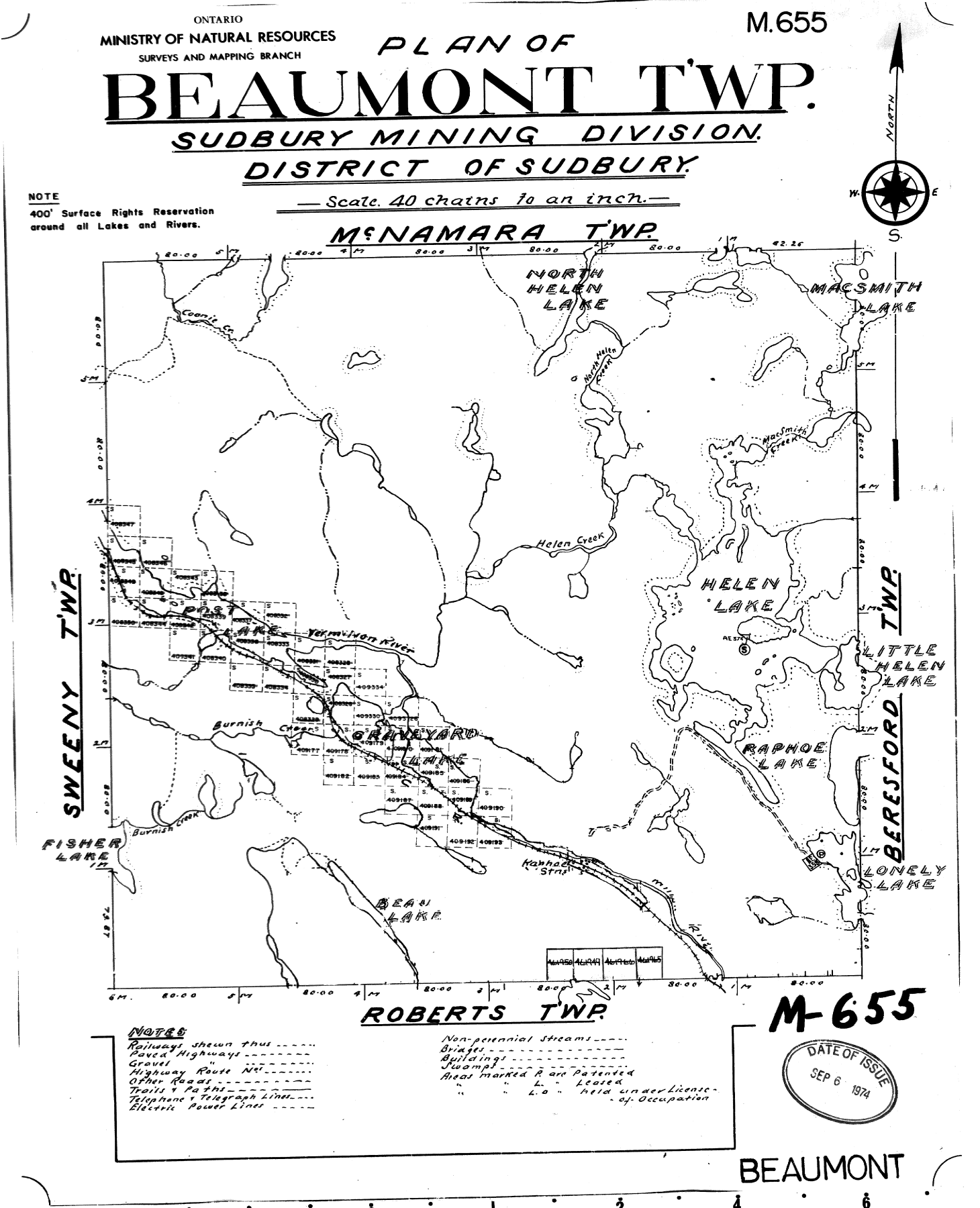

M-655

DATE OF ISSUE SEP 6 1974

NOTES

Railways shewn thus
Paved Highways
Gravel "
Highway Route No.
Other Roads
Trails & Paths
Telephone & Telegraph Lines
Electric Power Lines

Non-perennial Streams
Bridges
Buildings
Swamps
Areas marked P are Patented
" " L. " Leased
" " L.O. " Held under License of Occupation

BEAUMONT

ONTARIO
MINISTRY OF NATURAL RESOURCES
SURVEYS AND MAPPING BRANCH

OFFICE USE ONLY

M.655

PLAN OF BEAUMONT T'WP.

SUDBURY MINING DIVISION.

DISTRICT OF SUDBURY.

— Scale. 40 chains to an inch. —

DATE OF ISSUE
OCT 5 1977

NOTE
400' Surface Rights Reservation around all Lakes and Rivers.

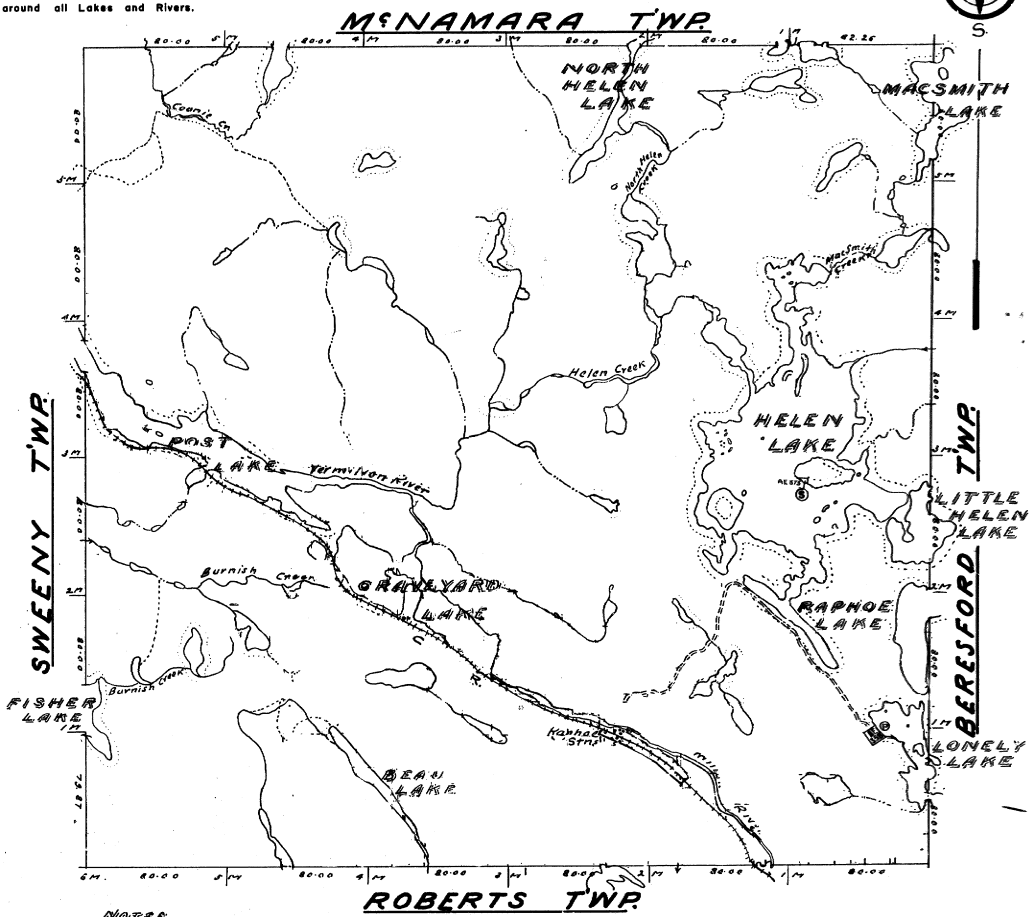

NOTES

Railways shewn thus
Paved Highways
Gravel "
Highway Route No.
Other Roads
Trails & Paths
Telephone & Telegraph Lines
Electric Power Lines

Non-perennial Streams
Bridges
Buildings
Swamps
Areas marked P. are Patented
" " L. " Leased
" " L.O. " held under License of Occupation

BEAUMONT

TOWNSHIP OF

BEAUMONT

DISTRICT OF SUDBURY.

SUDBURY MINING DIVISION.

Scale: 40 chains to an inch.

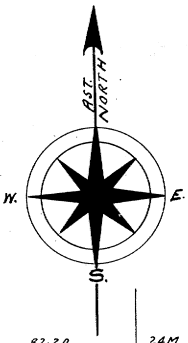

McNAMARA TWP.

SWEENY TWP.

BERESFORD TWP.

ROBERTS TWP.

HELEN CREEK

HELEN LAKE

RAPHOE STA.

N. Boundary run by O.L.S. J. Hutcheon in 1908
S " " " " H.B. Proudfoot " 1888 (Base Line)
E " " " " A. Niven " 1896 (Mer.n ")
W " " " " J. Hutcheon " 1909.

Lakes & Rivers from Blue Print Base Map of Spanish Concession - Abitibi Power & Paper Co.

M-655

Dept. of Surveys.
Toronto, Ontario, Canada
Aug. 1931.

PLAN OF
BEAUMONT T'WP.
SUDBURY MINING DIVISION.
DISTRICT OF SUDBURY.

— Scale. 40 chains to an inch. —

NOTE
400' Surface Rights Reservation around all Lakes and Rivers.

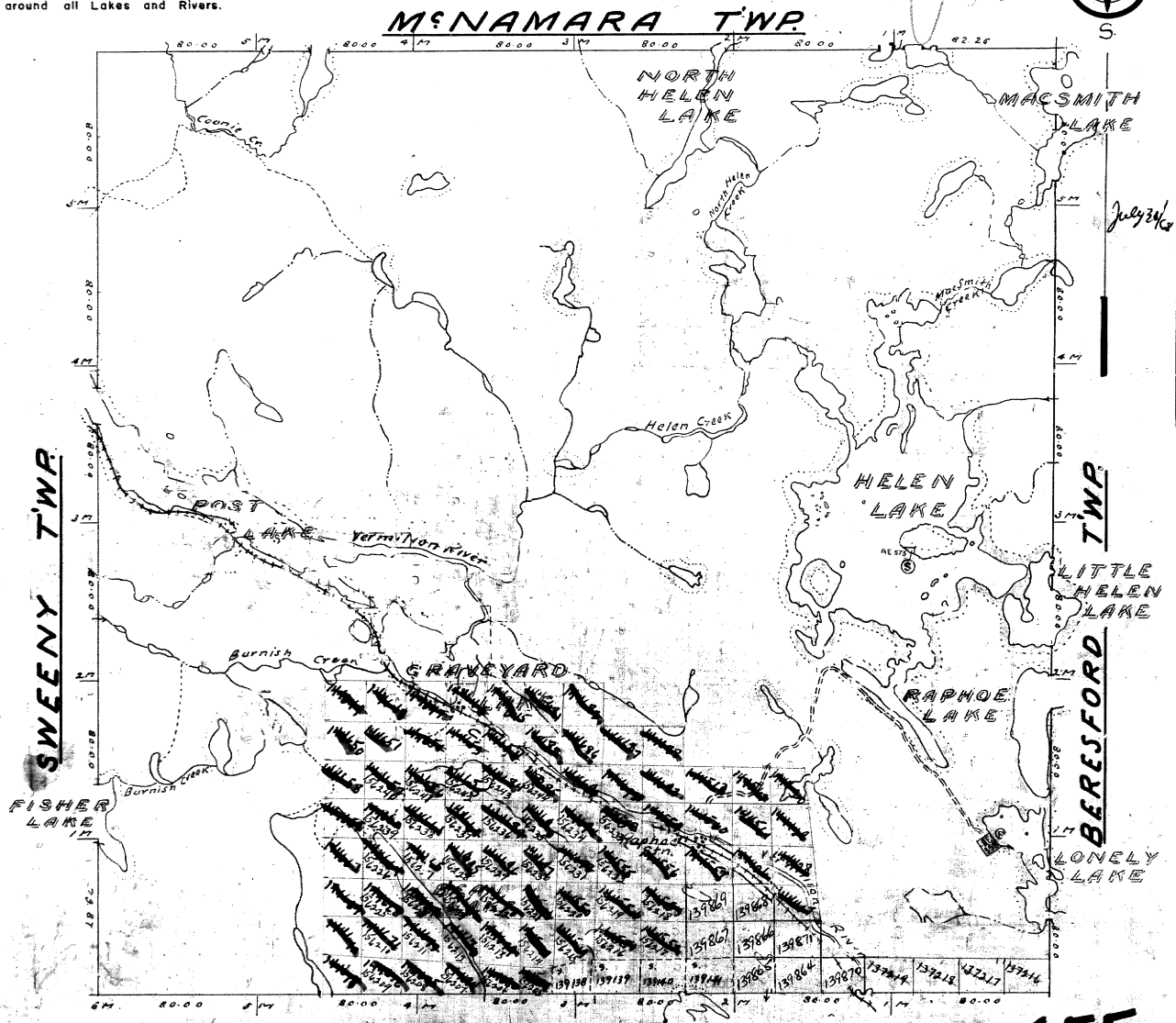

July 31/68

M-655

NOTES
Railways shewn thus
Paved Highways
Gravel
Highway Route No.
Other Roads
Trails
Telephone & Telegraph Lines
Electric Power Lines

Non-perennial Streams
Bridges
Buildings
Swamps
Areas marked P are Patented
Leased
Area under License of Occupation

PLAN OF

BEAUMONT T'WP.

SUDBURY MINING DIVISION.

DISTRICT OF SUDBURY.

— Scale. 40 chains to an inch. —

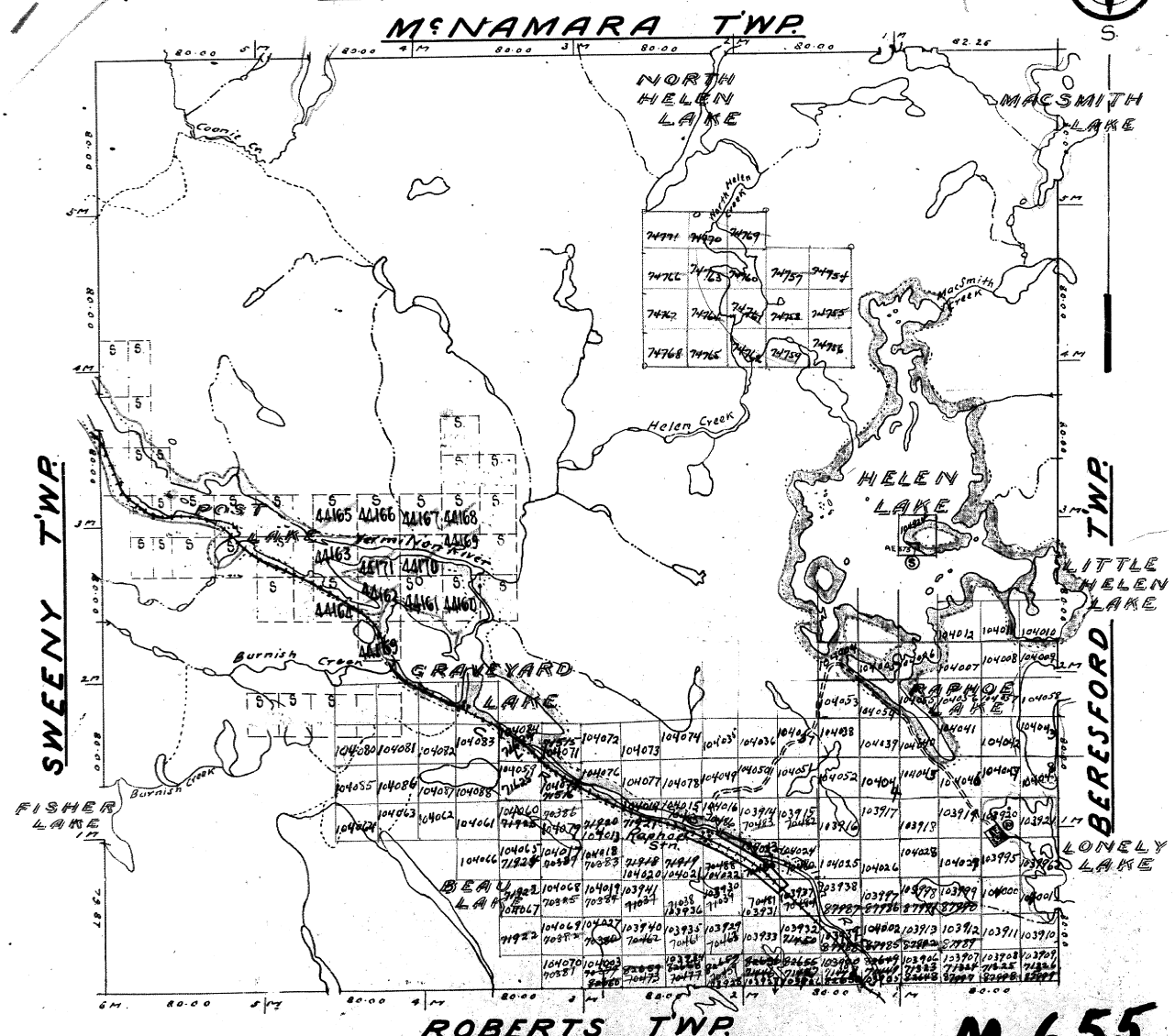

M-655

NOTES

Railways shewn thus _____

Road Highways _____

Gravel " _____

Highway Route No. _____

Other Roads _____

Trails & Paths _____

Telephone & Telegraph lines _____

Electric Power Lines _____

Surface reservations 200' wide by Dept. of L. & F. are shewn hereon thus: _____

Non-perennial Streams _____

Bridges _____

Buildings _____

Swamps _____

Areas marked P are Patented

" " Located

" " Leased

" " held under License of Occupation

355

ONTARIO
MINISTRY OF NATURAL RESOURCES
SURVEYS AND MAPPING BRANCH

M.655

PLAN OF

BEAUMONT T'WP.

SUDBURY MINING DIVISION.

DISTRICT OF SUDBURY.

NOTE
400' Surface Rights Reservation around all Lakes and Rivers.

— Scale. 40 chains to an inch. —

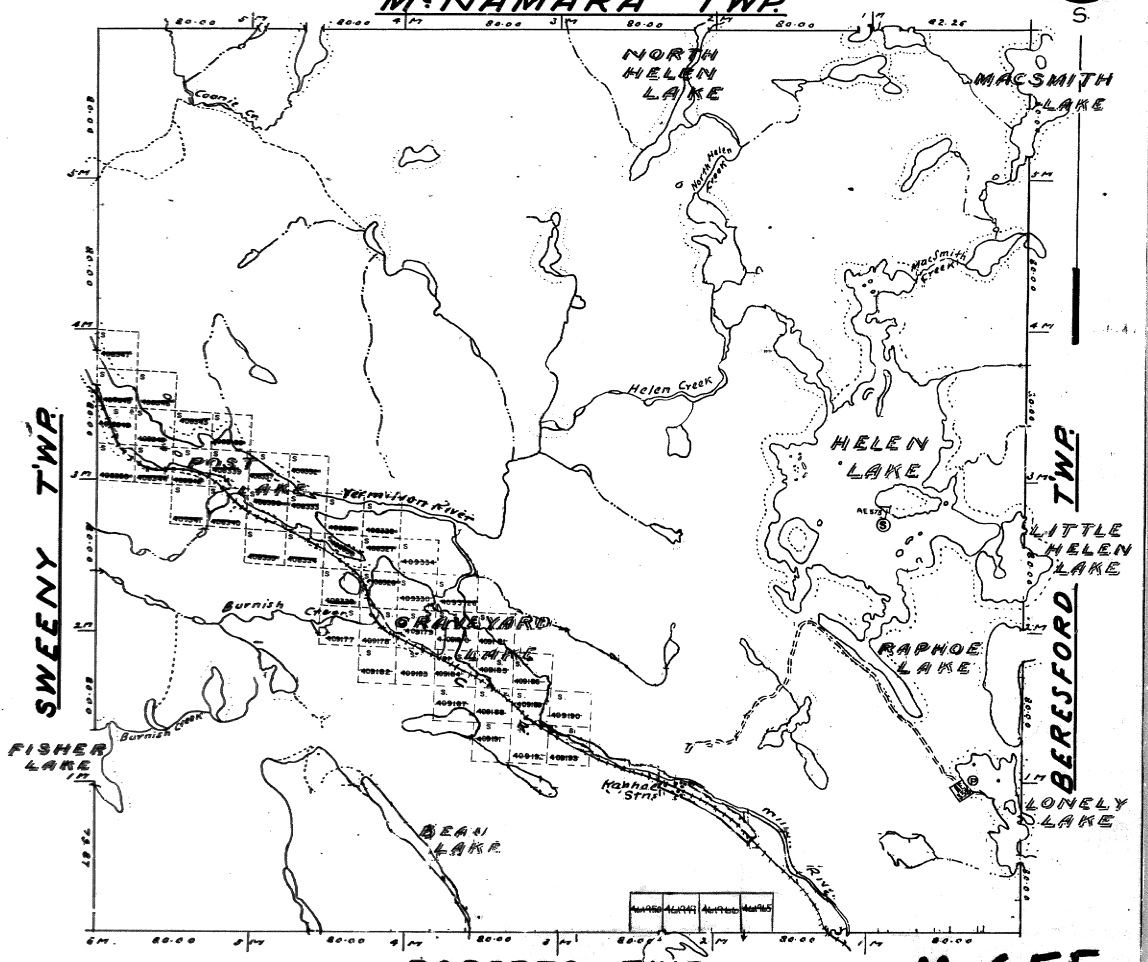

Notes

Railways shewn thus .....
Paved Highways .....
Gravel " .....
Highway Route No. .....
Other Roads .....
Trails & Portages .....
Telephone & Telegraph Lines .....
Electric Power Lines .....

Non-perennial Streams .....
Bridges .....
Buildings .....
Swamps .....
Areas marked R are Patented
" " L. " Leased
" " L.O. " held under Licence of Occupation

M-655

DATE OF ISSUE
SEP 6 1974

BEAUMONT

655

PLAN OF
BEAUMONT TWP.
SUDBURY MINING DIVISION.
DISTRICT OF SUDBURY.

— Scale. 40 chains to an inch. —

NOTE
400' Surface Rights Reservation around all Lakes and Rivers.

SUDBURY MINING DIV.
RECEIVED
MAR 19 1969

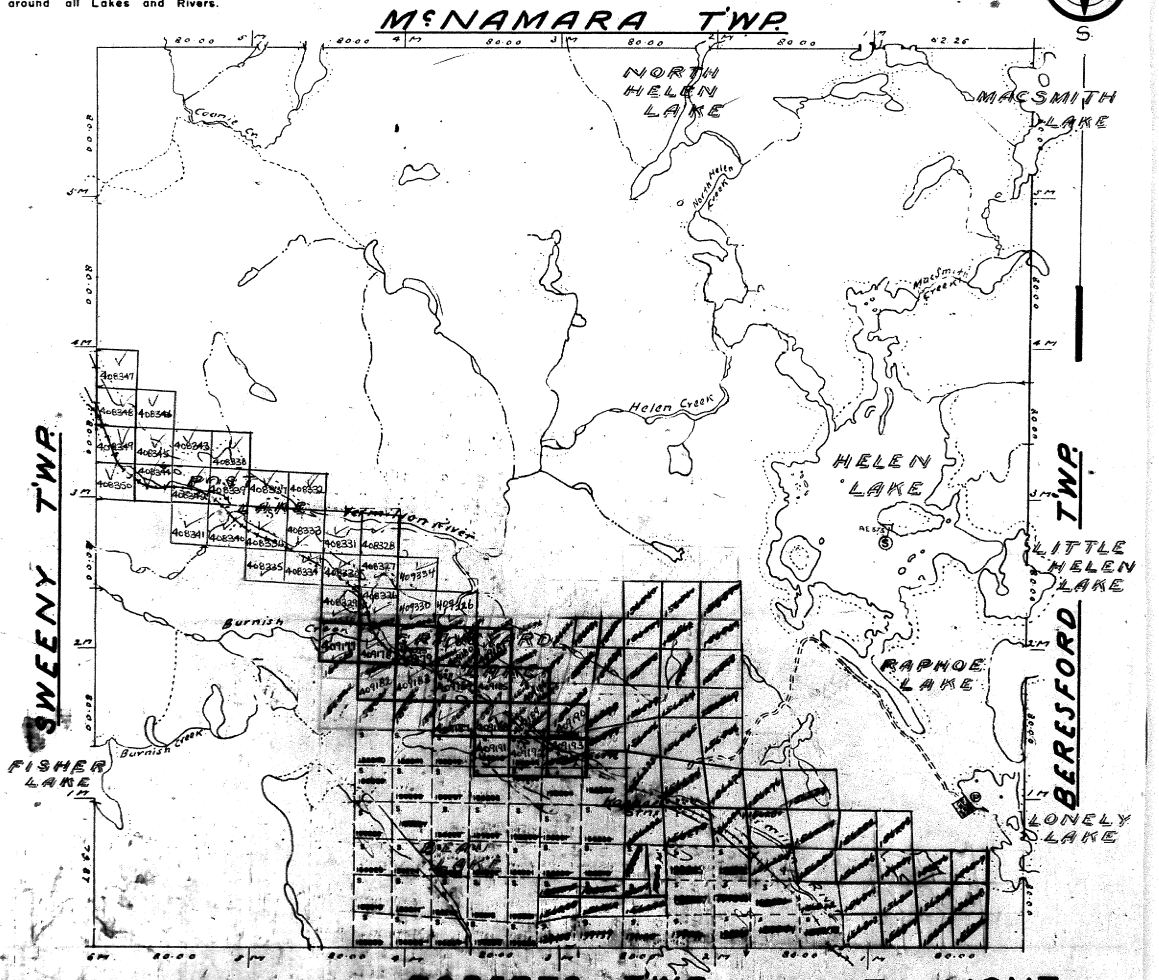

NOTES
Railways shown thus
Paved Highways
Gravel
Non-perennial streams
Bridges

BEAUMONT
M-655

655

PLAN OF
BEAUMONT TWP.
SUDBURY MINING DIVISION.
DISTRICT OF SUDBURY.

NOTE
400' Surface Rights Reservation around all Lakes and Rivers.

— Scale. 40 chains to an inch. —

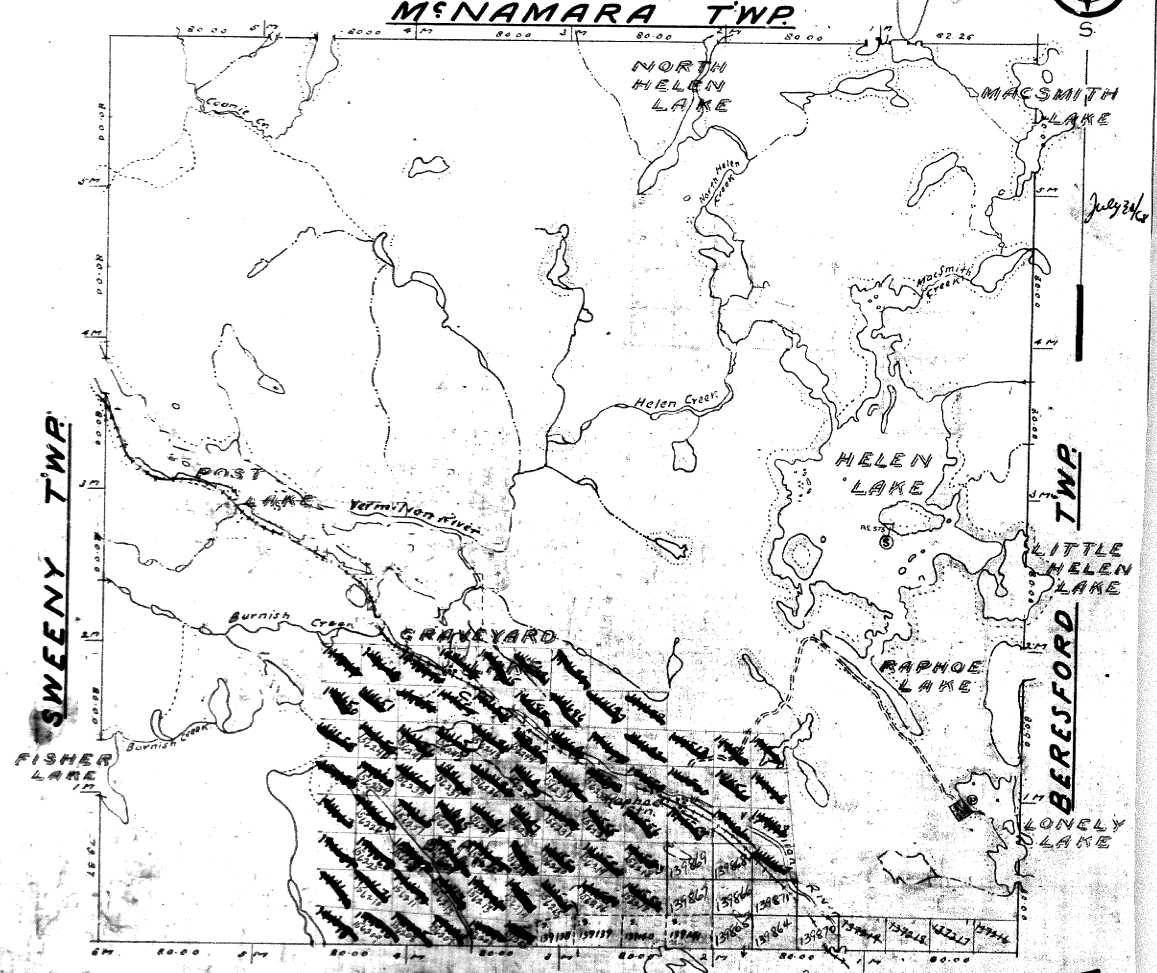

NOTES
Railways shewn thus
Paved Highways
Gravel
Highway Rivers
Non-perennial Streams
Bridges
Buildings

M-655

655

PLAN OF

BEAUMONT T'WP.

SUDBURY MINING DIVISION.

DISTRICT OF SUDBURY.

— Scale. 40 chains to an inch. —

Old

Tem. Res.

NORTH

W. E

S

McNAMARA T'WP.

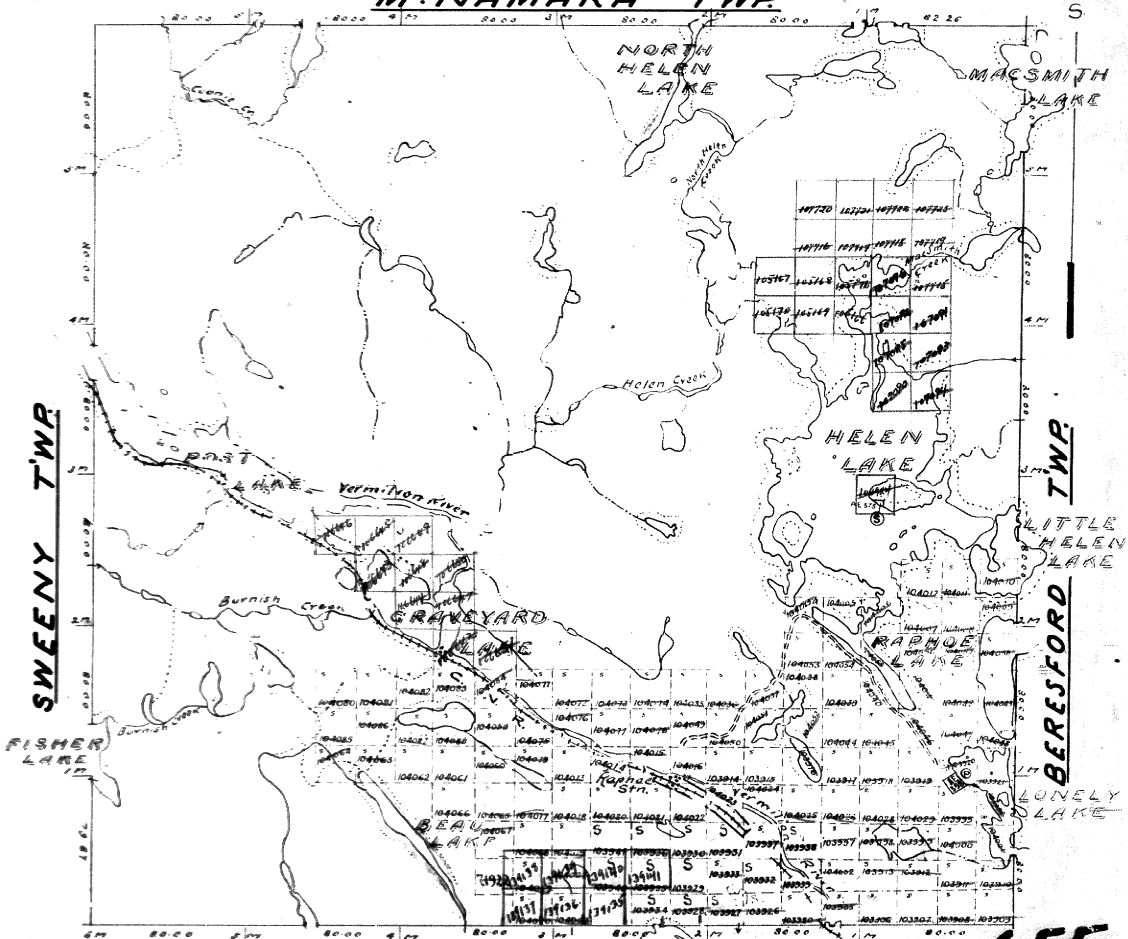

M-655

SUDBURY RECEIVED NOV 13 1957 MINING DIVISION

Notes

Railways shewn thus .....
Power Highways .....
Gravel " .....
Highway Route No. .....
Other Roads .....
Trails & Portages .....
Telephone & Telegraph Lines .....
Electric Power Lines .....
Surface reservations 400' wide by Dept. of L. & F. are shewn hereon thus .....

Non-perennial Streams .....
Bridges .....
Buildings .....
Swamps .....
Areas marked A are Patented
" " L. " Leased
" " L.O. " Held under Licence of Occupation

655

PLAN OF

BEAUMONT T'WP.

SUDBURY MINING DIVISION.

DISTRICT OF SUDBURY.

— Scale. 40 chains to an inch. —

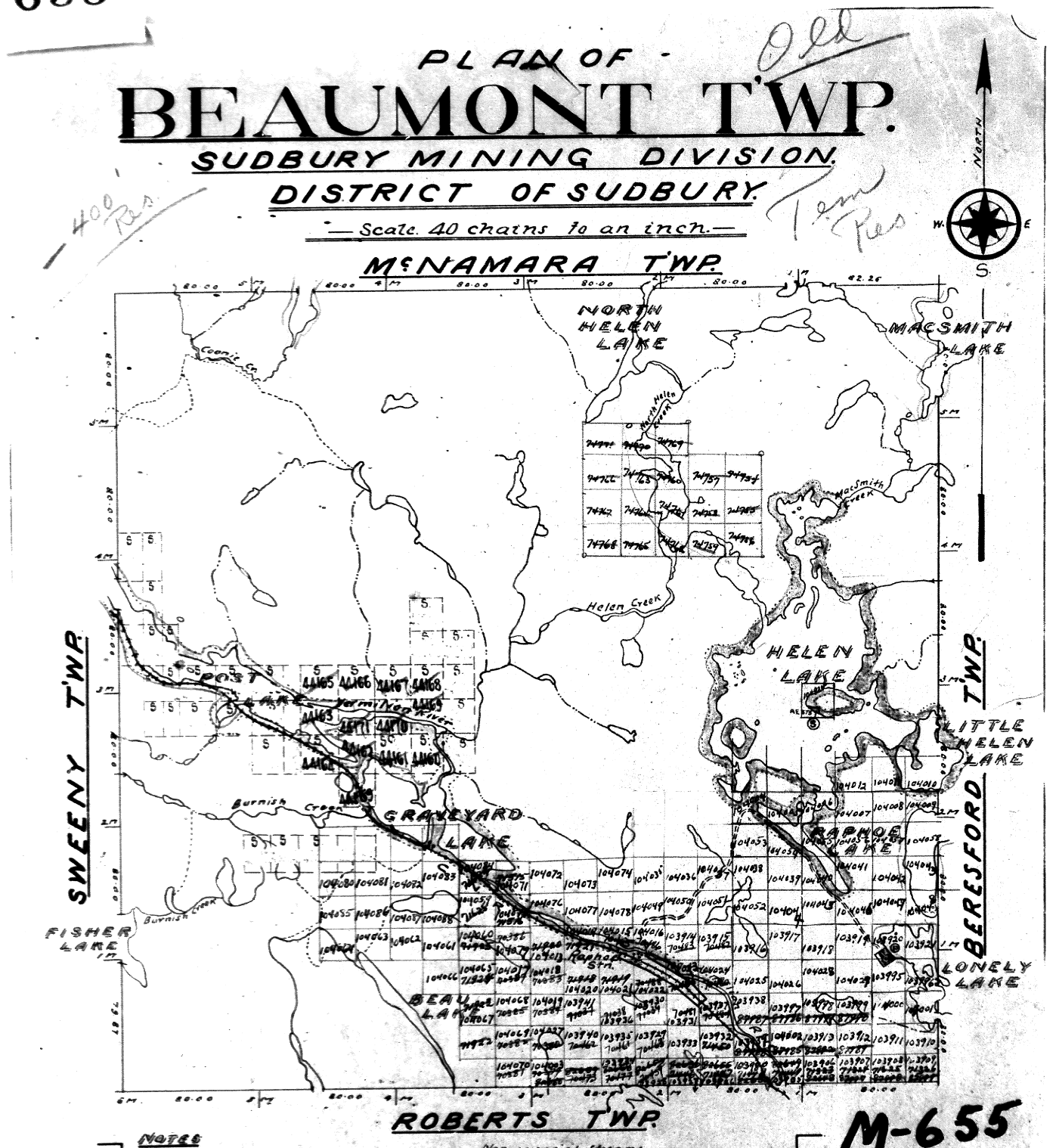

NOTES

Railways shewn thus .....
Paved Highways .....
Gravel " .....
Highway Route No. .....
Other Roads .....
Trails & Paths .....
Telephone & Telegraph Lines .....
Electric Power Lines .....
Surface reservations 200' wide by Dept. of L. & F. are shewn hereon thus .....

Non-perennial Streams .....
Bridges .....
Buildings .....
Swamps .....
Areas marked R are Patented
" " L. " Leased
" " L.O. " held under License of Occupation

M-655

655

Zoo 'Res.

TOWNSHIP OF

BEAUMONT

DISTRICT OF SUDBURY.

SUDBURY MINING DIVISION.

Scale: 40 chains to an inch.

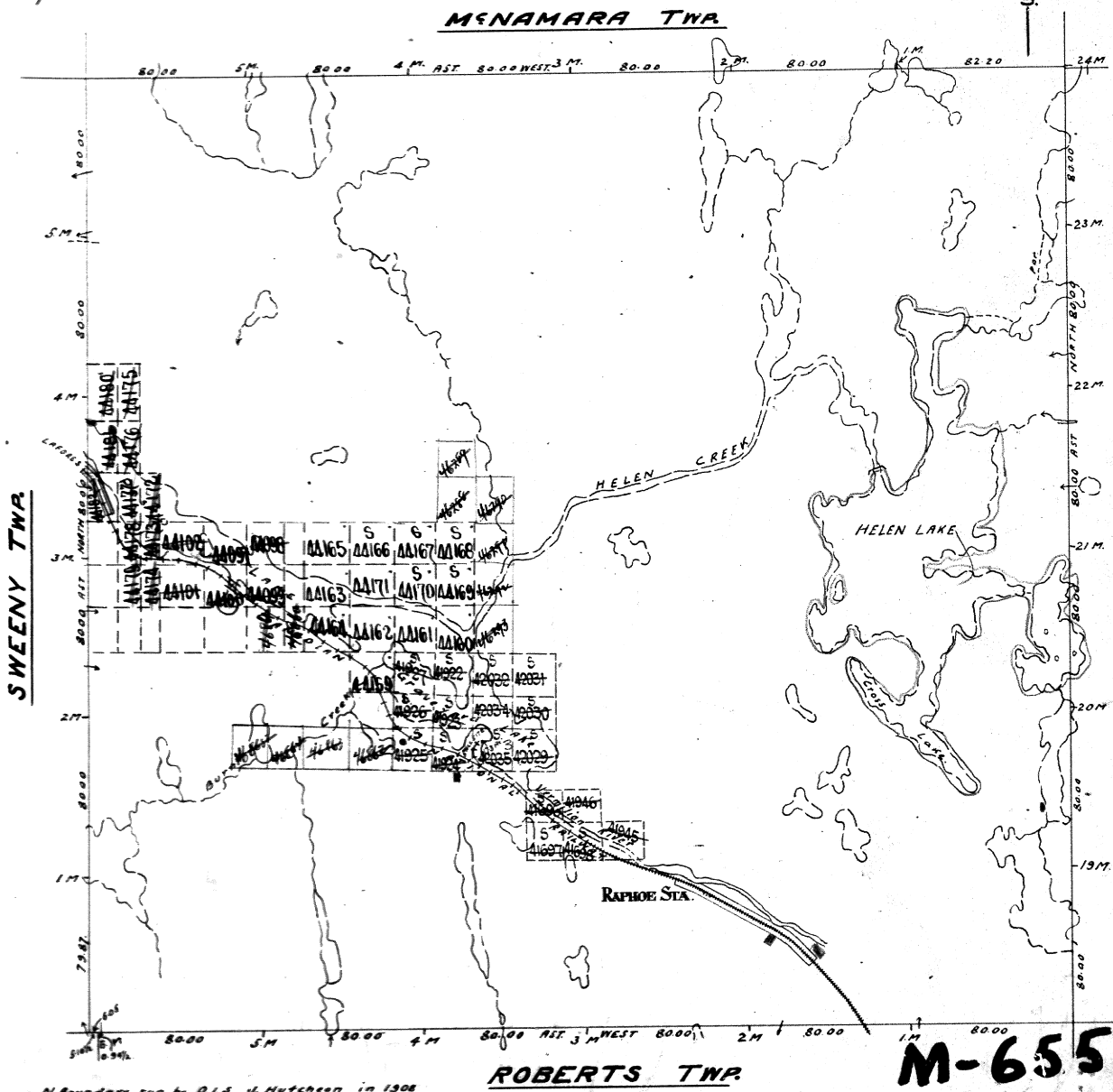

M-655

N. Boundary run by O.L.S. J. Hutcheon in 1908
S " " " " H.B. Proudfoot " 1888 (Base Line)
E " " " " A. Niven " 1896 (Mer^d "")
W " " " " J. Hutcheon " 1909.
Lakes & Rivers from Blue Print Base Map of Spanish Concession - Abitibi Power & Paper Co.

Dept. of Surveys.
Toronto, Ontario, Canada
Aug. 1931.


FOREST
BEAUMONT

ONTARIO
MINISTRY OF NATURAL RESOURCES
SURVEYS AND MAPPING BRANCH

M.655

PLAN OF BEAUMONT T'WP.

SUDBURY MINING DIVISION.

DISTRICT OF SUDBURY.

NOTE
400' Surface Rights Reservation around all Lakes and Rivers.

— Scale. 40 chains to an inch. —

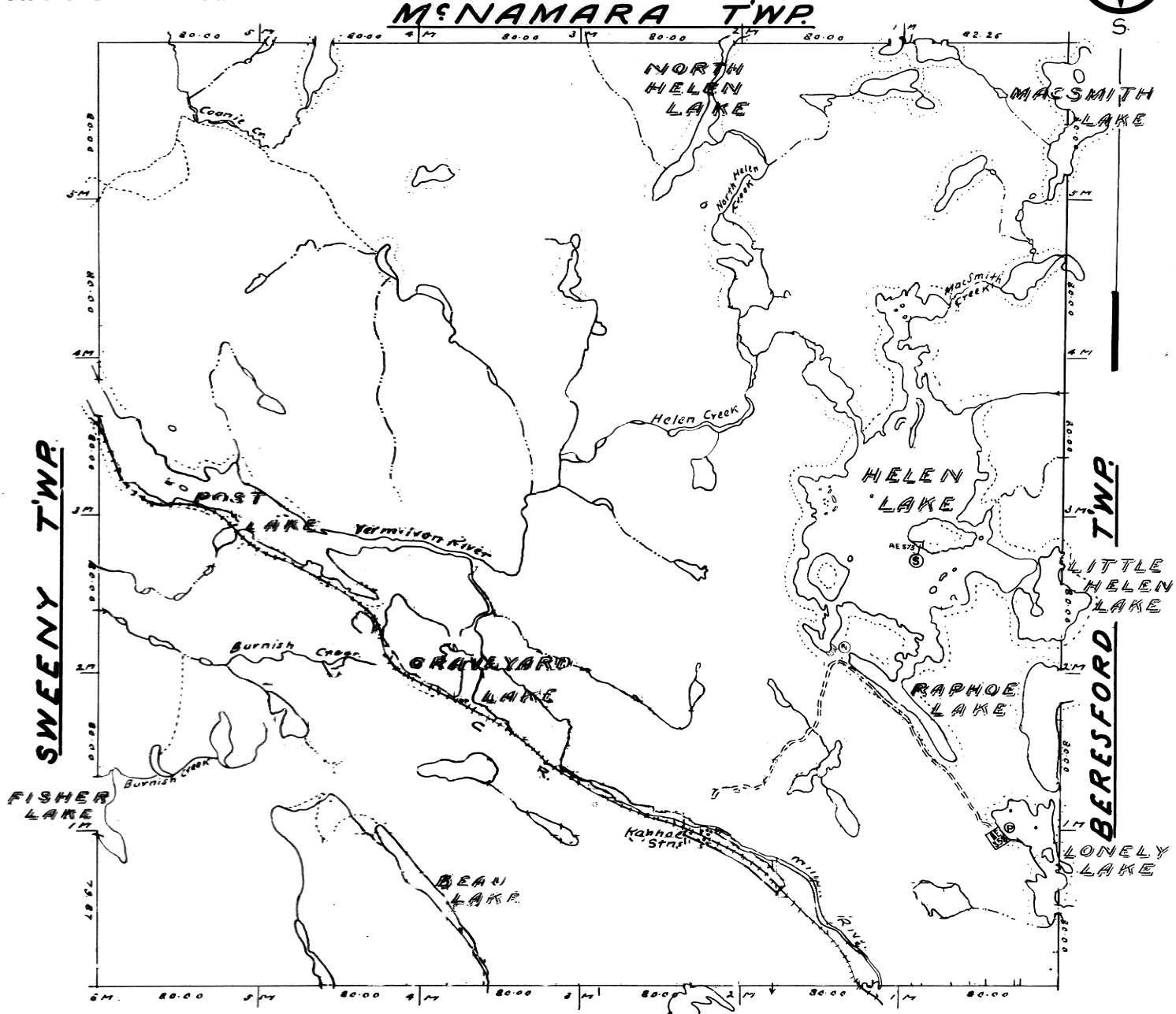

NOTES

Railways shewn thus
Paved Highways
Gravel "
Highway Route No.
Other Roads
Trails & Paths
Telephone & Telegraph Lines
Electric Power Lines

Non-perennial Streams
Bridges
Buildings
Swamps
Areas marked P. are Patented
" " L. " Leased
" " L.O " held under License of Occupation

AREAS WITHDRAWN FROM DISPOSITION

M.R.O. – MINING RIGHTS ONLY
S.R.O. – SURFACE RIGHTS ONLY
M.+ S. – MINING AND SURFACE RIGHTS

Description	Order No.	Date	Disposition	File
(R1) PUBLIC ACCESS		1/6/83	S.R.O.	