Evans Lake Area - G-2031

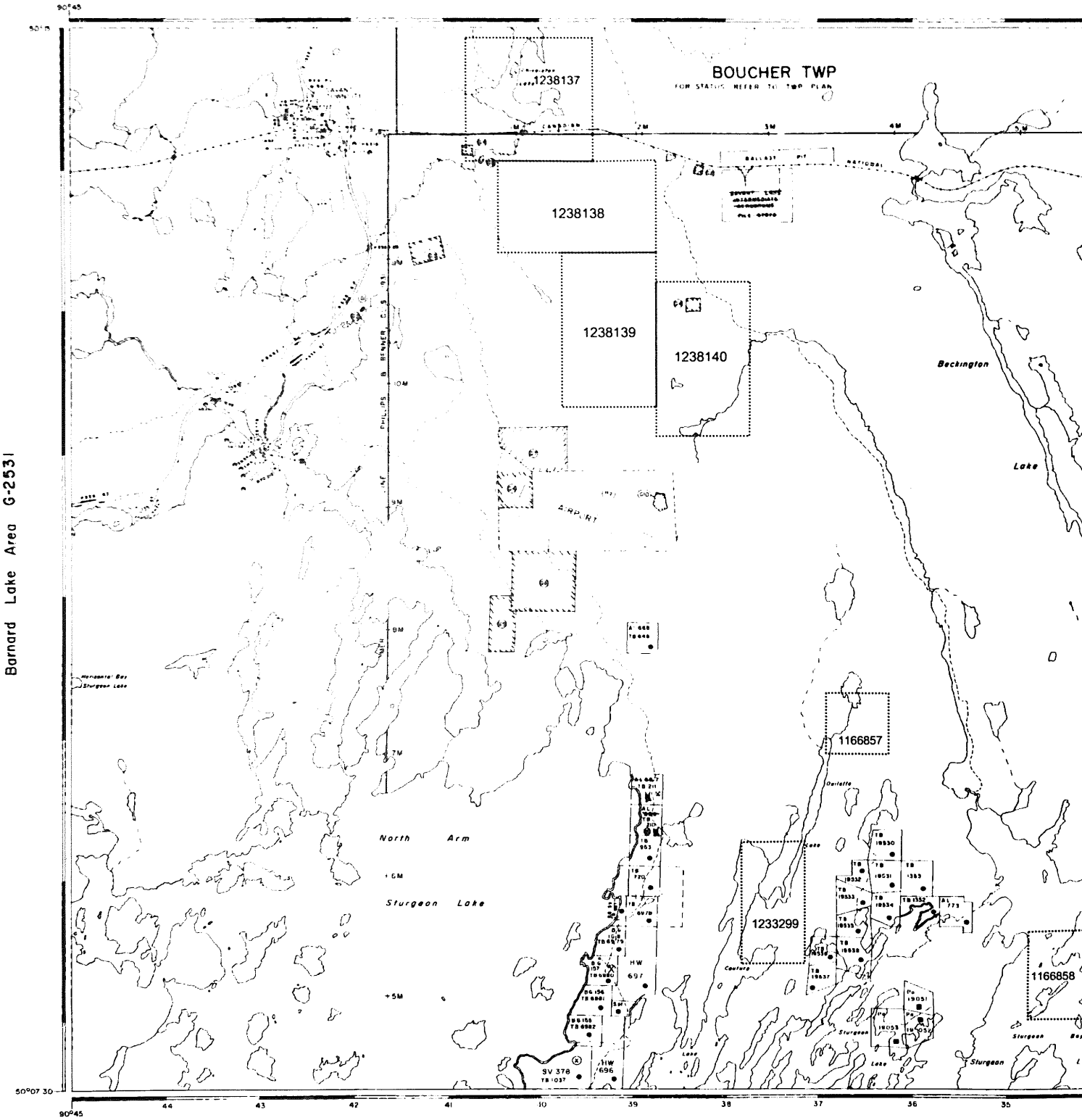

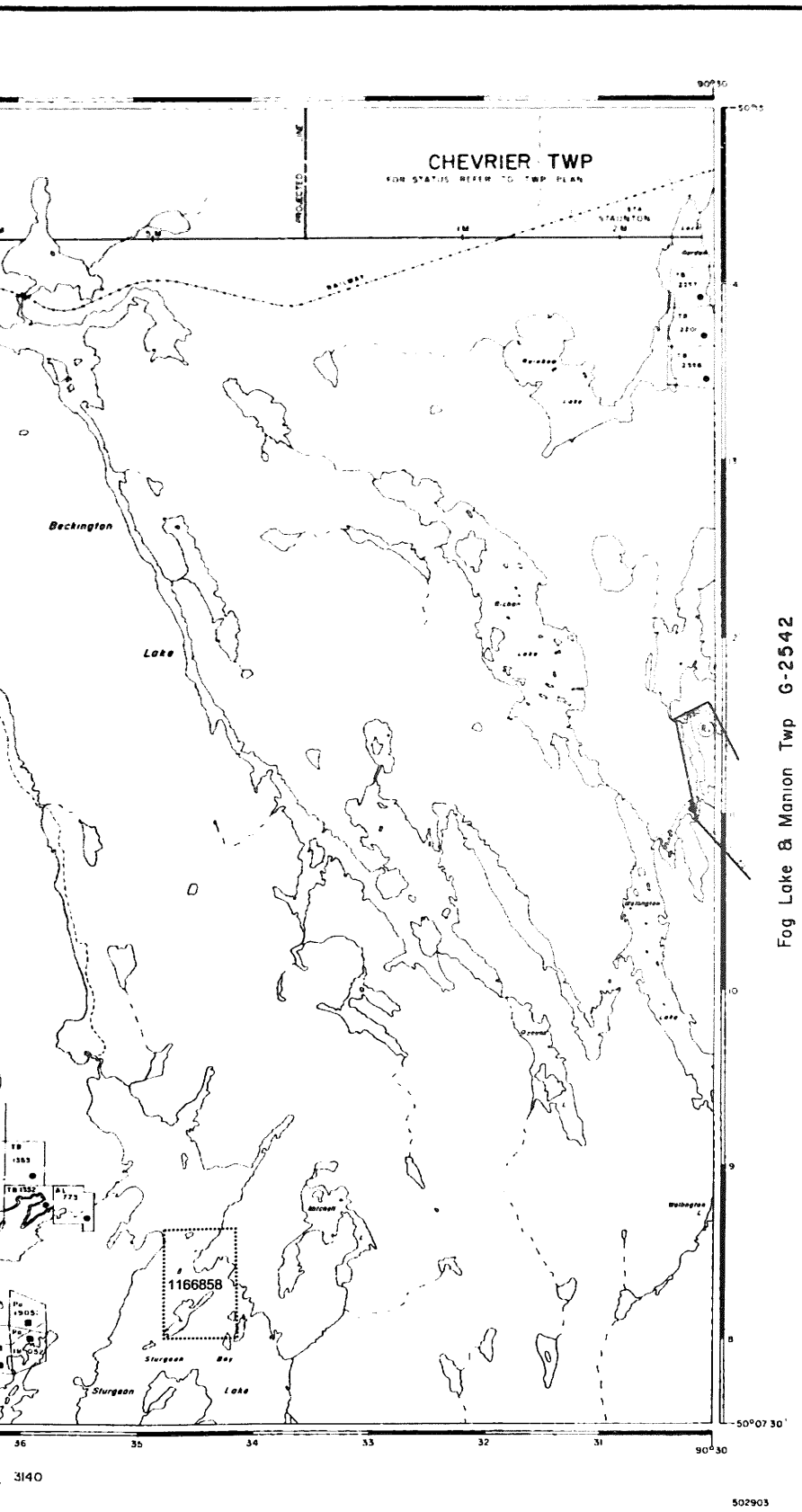

LEGEND

HIGHWAY AND ROUTE No.
OTHER ROADS
TRAILS
SURVEYED LINES
TOWNSHIPS, BASE LINES, ETC.
LOTS, MINING CLAIMS, PARCELS, ETC.
UNSURVEYED LINES
LOT LINES
PARCEL BOUNDARY
MINING CLAIMS, ETC.
RAILWAY AND RIGHT OF WAY
UTILITY LINES
NON PERENNIAL STREAM
FLOODING OR FLOODING RIGHTS
SUBDIVISION OR COMPOSITE PLAN
RESERVATIONS
ORIGINAL SHORELINE
MARSH OR MUSKEG
MINES
TRAVERSE MONUMENT

DISPOSITION OF CROWN LANDS

TYPE OF DOCUMENT	SYMBOL
PATENT, SURFACE & MINING RIGHTS	●
SURFACE RIGHTS ONLY	◐
MINING RIGHTS ONLY	◒
LEASE, SURFACE & MINING RIGHTS	■
SURFACE RIGHTS ONLY	▤
MINING RIGHTS ONLY	▥
LICENCE OF OCCUPATION	▼
ORDER IN COUNCIL	OC
RESERVATION	⊕
CANCELLED	●
SAND & GRAVEL	⊕

NOTE: MINING RIGHTS IN PARCELS PATENTED PRIOR TO MAY 6 1913 VESTED IN ORIGINAL PATENTEE BY THE PUBLIC LANDS ACT, R.S.O. 1970, CHAP. 380, SEC. 63, SUBSEC. 1

REFERENCES

AREAS WITHDRAWN FROM DISPOSITION

M R O MINING RIGHTS ONLY
S R O SURFACE RIGHTS ONLY
M + S MINING AND SURFACE RIGHTS

Description	Order No.	Date	Disposition	File
[illegible]				
[illegible]			S R O	[illegible]
[illegible]			S R O	[illegible]

[illegible]

SAND AND GRAVEL

G1 M T O GRAVEL PIT No. 636
G2 M T O GRAVEL PIT No. 637
G3 GRAVEL FILE 183333
G4 GRAVEL FILE 143788
G5 M T O GRAVEL PIT No. 635
G6 M T O GRAVEL PIT No. 1646
G7 M T O GRAVEL PIT No. 1430 FILE 143788
G8 GRAVEL FILE 160704
G9 M T O GRAVEL PIT No. IC 14 FILE 143788

QC QUARRY PERMIT
LUP LAND USE PERMIT

EXPLORATIONISTS STAKING CLAIMS IN THE VICINITY OF THE AREAS WITHDRAWN BY ORDERS W PA-4[illegible] NWR AND W PA 797 NWR (COPIES ATTACHED) SHOULD CONSULT THE ATTACHED OFFICIAL PLAN OF WABAKIMI PROVINCIAL PARK TO ASCERTAIN IF THE OFFICIAL BOUNDARY OF THE PARK THAT CAME INTO REGULATION JULY 4 1997

SCALE 1 INCH - 40 CHAINS

FEET 0 1000 2000 4000 6000 8000
METRES 0 200 1000 2000 (2 KM)

AREA **BECKINGTON LAKE**

M N R ADMINISTRATIVE DISTRICT
DRYDEN
MINING DIVISION
PATRICIA
LAND TITLES / REGISTRY DIVISION
THUNDER BAY

Ministry of Natural Resources — Land Management Branch
Ontario

Date FEBRUARY 1984
Number **G-2532**

THE INFORMATION
APPEARS ON THIS
HAS BEEN COM
FROM VARIOUS SO
AND ACCURACY I
GUARANTEED T
WISHING TO STAK
ING CLAIMS SHOUL
SULT WITH THE
RECORDER MINIST
NORTHERN DEV
MENT AND MINES F
DITIONAL INFORM
ON THE STATUS O
LANDS SHOWN HEF

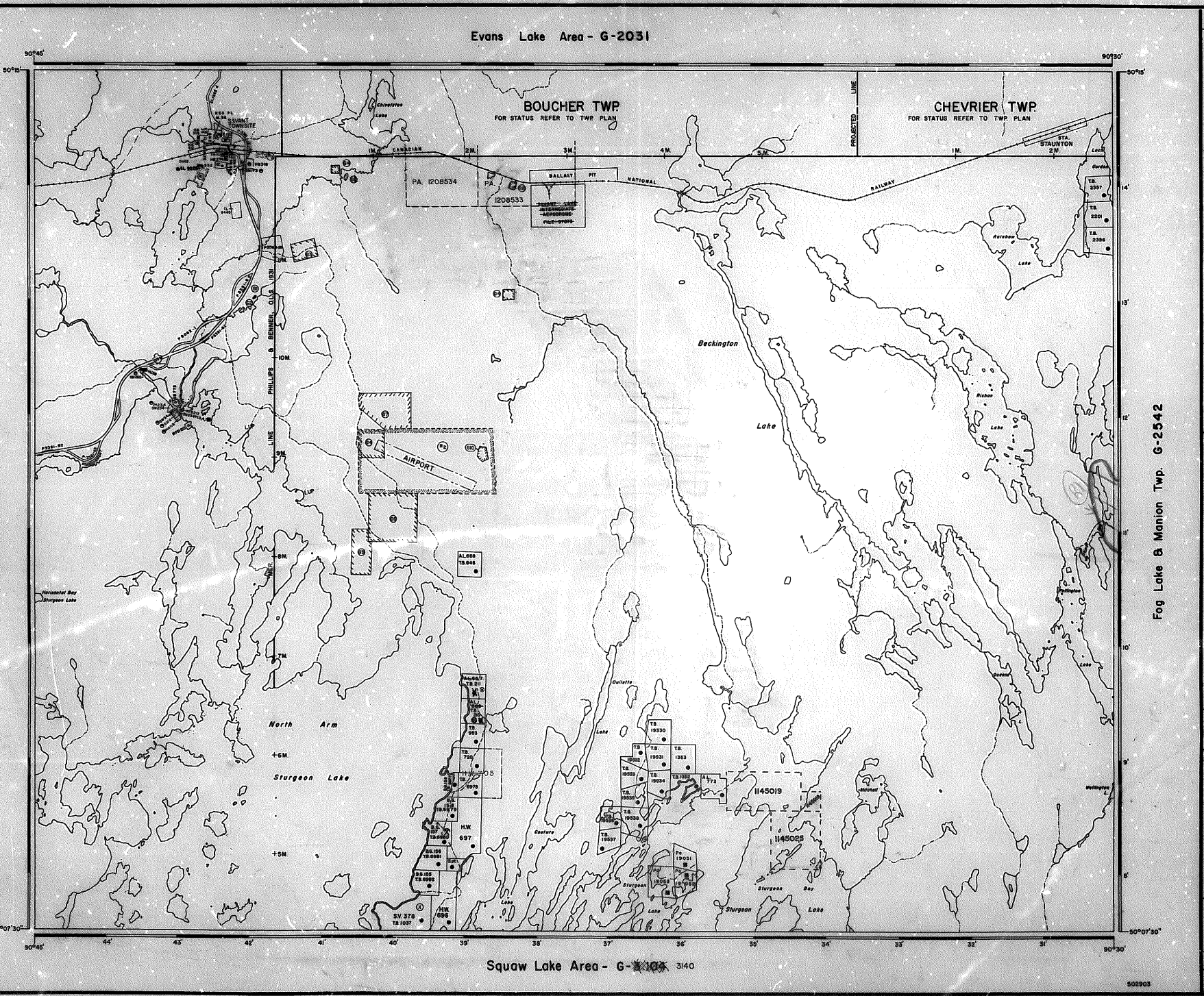

LEGEND

- HIGHWAY AND ROUTE No.
- OTHER ROADS
- TRAILS
- SURVEYED LINES:
  - TOWNSHIPS, BASE LINES, ETC.
  - LOTS, MINING CLAIMS, PARCELS, ETC.
- UNSURVEYED LINES:
  - LOT LINES
  - PARCEL BOUNDARY
  - MINING CLAIMS ETC.
- RAILWAY AND RIGHT OF WAY
- UTILITY LINES
- NON-PERENNIAL STREAM
- FLOODING OR FLOODING RIGHTS
- SUBDIVISION OR COMPOSITE PLAN
- RESERVATIONS
- ORIGINAL SHORELINE
- MARSH OR MUSKEG
- MINES
- TRAVERSE MONUMENT

DISPOSITION OF CROWN LANDS

TYPE OF DOCUMENT	SYMBOL
PATENT, SURFACE & MINING RIGHTS	●
" , SURFACE RIGHTS ONLY	◓
" , MINING RIGHTS ONLY	◒
LEASE, SURFACE & MINING RIGHTS	■
" , SURFACE RIGHTS ONLY	⬒
" , MINING RIGHTS ONLY	⬓
LICENCE OF OCCUPATION	▼
ORDER-IN-COUNCIL	OC
RESERVATION	Ⓡ
CANCELLED	●
SAND & GRAVEL	Ⓢ

NOTE: MINING RIGHTS IN PARCELS PATENTED PRIOR TO MAY 6, 1913, VESTED IN ORIGINAL PATENTEE BY THE PUBLIC LANDS ACT, R.S.O. 1970, CHAP. 380, SEC. 63, SUBSEC 1.

REFERENCES

AREAS WITHDRAWN FROM DISPOSITION

M.R.O. – MINING RIGHTS ONLY
S.R.O. – SURFACE RIGHTS ONLY
M.+ S. – MINING AND SURFACE RIGHTS

	Description	Order No.	Date	Disposition	File
R1	RESERVED FOR PUBLIC USE			S.R.O.	
R2	Sec 43/70		18/10/71	S.R.O.	143788
R3	Sec 43/70	W36/74	27/6/74	S.R.O.	143788

SAND AND GRAVEL

- G1 M.T.O. GRAVEL PIT No. 636
- G2 M.T.O. GRAVEL PIT No. 637
- G3 GRAVEL FILE 183333
- G4 GRAVEL FILE 143788
- G5 M.T.O. GRAVEL PIT No. 635
- G6 M.T.O. GRAVEL PIT No. 1646
- G7 M.T.O. GRAVEL PIT No. 1430, FILE 143788
- G8 GRAVEL FILE 160704
- G9 M.T.O. GRAVEL PIT No. IC-14 FILE 143788
- G10 QUARRY PERMIT
- LUP - LAND USE PERMIT

EXPLORATIONISTS STAKING CLAIMS IN THE VICINITY OF THE AREAS WITHDRAWN BY ORDERS W-PA-[illegible] NWR AND W-PA-[illegible] NWR (COPIES ATTACHED) SHOULD CONSULT THE ATTACHED OFFICIAL PLAN OF WABAKIMI PROVINCIAL PARK TO ESTABLISH THE OFFICIAL BOUNDARY OF THE PARK THAT CAME INTO REGULATION JULY 4, 1997.

SCALE: 1 INCH = 40 CHAINS

FEET 0 1000 2000 4000 6000 8000

METRES 0 200 1000 (1 KM) 2000 (2 KM)

AREA **BECKINGTON LAKE**

M.N.R. ADMINISTRATIVE DISTRICT
DRYDEN
MINING DIVISION
PATRICIA
LAND TITLES / REGISTRY DIVISION
THUNDER BAY

Ontario Ministry of Natural Resources — Land Management Branch

Date FEBRUARY, 1984 — Number G-2532

THE INFORM... APPEARS O... HAS BEEN... FROM VARIO... AND ACCUR... GUARANTE... WISHING TO... ING CLAIMS... SULT WITH... RECORDER... NORTHERN... MENT AND M... DITIONAL I... ON THE STA... LANDS SHOW...

502903

Evans Lake Area - G-2031

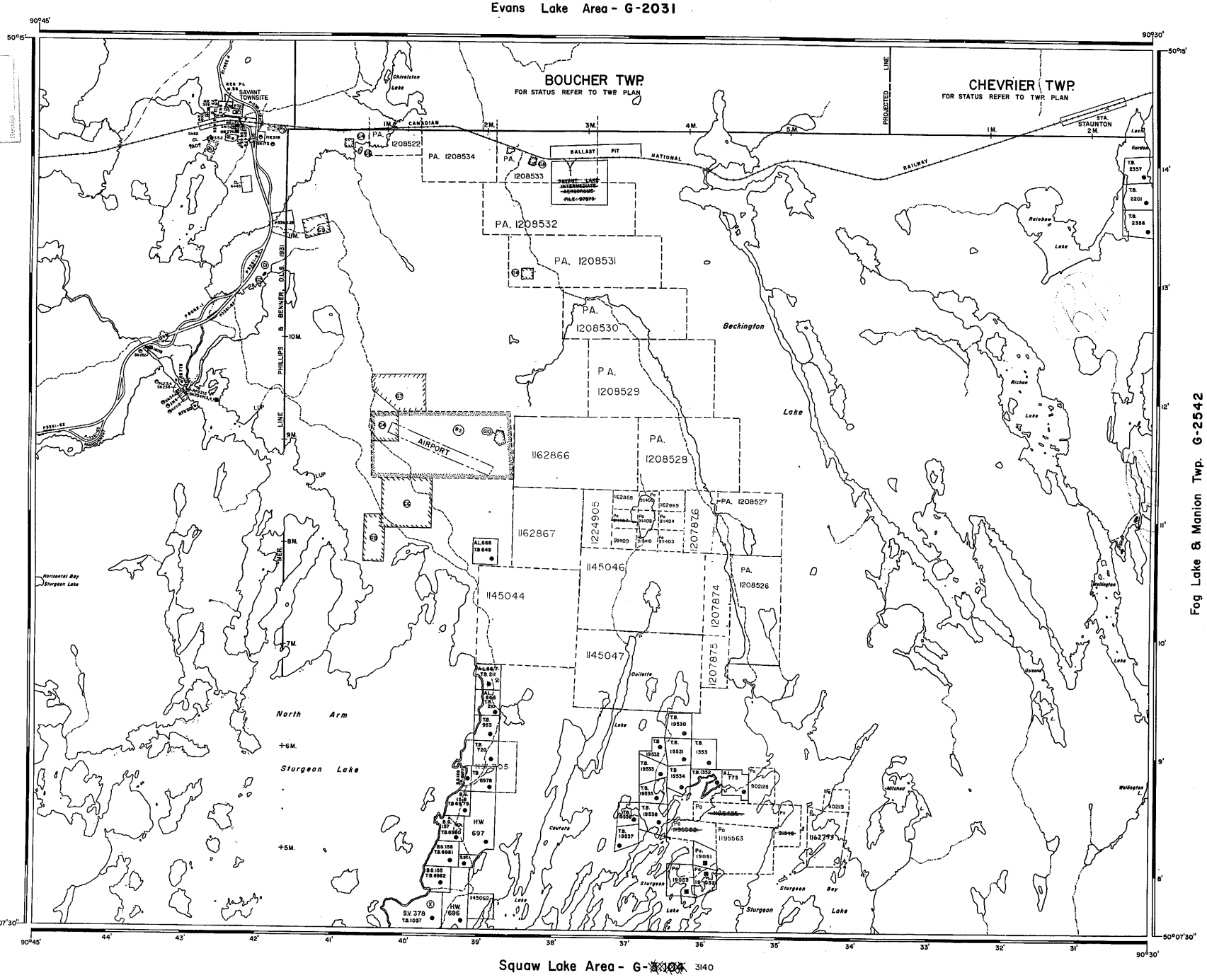

LEGEND

- HIGHWAY AND ROUTE No.
- OTHER ROADS
- TRAILS
- SURVEYED LINES:
  - TOWNSHIPS, BASE LINES, ETC.
  - LOTS, MINING CLAIMS, PARCELS, ETC.
- UNSURVEYED LINES:
  - LOT LINES
  - PARCEL BOUNDARY
  - MINING CLAIMS ETC.
- RAILWAY AND RIGHT OF WAY
- UTILITY LINES
- NON-PERENNIAL STREAM
- FLOODING OR FLOODING RIGHTS
- SUBDIVISION OR COMPOSITE PLAN
- RESERVATIONS
- ORIGINAL SHORELINE
- MARSH OR MUSKEG
- MINES
- TRAVERSE MONUMENT

DISPOSITION OF CROWN LANDS

TYPE OF DOCUMENT	SYMBOL
PATENT, SURFACE & MINING RIGHTS	●
" , SURFACE RIGHTS ONLY	◒
" , MINING RIGHTS ONLY	◒
LEASE, SURFACE & MINING RIGHTS	■
" , SURFACE RIGHTS ONLY	◧
" , MINING RIGHTS ONLY	◧
LICENCE OF OCCUPATION	▼
ORDER-IN-COUNCIL	OC
RESERVATION	◔
CANCELLED	⊗
SAND & GRAVEL	◔

NOTE: MINING RIGHTS IN PARCELS PATENTED PRIOR TO MAY 6, 1913, VESTED IN ORIGINAL PATENTEE BY THE PUBLIC LANDS ACT, R.S.O. 1970, CHAP. 380, SEC. 63, SUBSEC 1.

REFERENCES

AREAS WITHDRAWN FROM DISPOSITION

M.R.O. – MINING RIGHTS ONLY
S.R.O. – SURFACE RIGHTS ONLY
M.+S. – MINING AND SURFACE RIGHTS

	Description	Order No.	Date	Disposition	File
(R)	RESERVED FOR PUBLIC USE			S.R.O.	
(M)	Sec 43/70		18/10/71	S.R.O.	143788
(M)	Sec 43/70	W36/74	27/6/74	S.R.O.	143788

SAND AND GRAVEL

- (G) M.T.O. GRAVEL PIT No. 636
- (G) M.T.O. GRAVEL PIT No. 637
- (G) GRAVEL FILE 183333
- (G) GRAVEL FILE 143788
- (G) M.T.O. GRAVEL PIT No. 635
- (G) M.T.O. GRAVEL PIT No. 1646
- (G) M.T.O. GRAVEL PIT No. 1430, FILE 143788
- (G) GRAVEL FILE 160704
- (G) M.T.O. GRAVEL PIT No. IC-14 FILE 143788
- (GQ) QUARRY PERMIT

LUP - LAND USE PERMIT

SCALE: 1 INCH = 40 CHAINS

FEET 0 1000 2000 4000 6000 8000
METRES 0 200 1000 (1 KM) 2000 (2 KM)

AREA **BECKINGTON LAKE**

M.N.R. ADMINISTRATIVE DISTRICT
DRYDEN
MINING DIVISION
PATRICIA
LAND TITLES / REGISTRY DIVISION
THUNDER BAY

Ministry of Natural Resources — Ontario
Land Management Branch

Date FEBRUARY, 1984

Number **G-2532**

THE INFORMATION APPEARS ON THIS HAS BEEN COMPILED FROM VARIOUS SOURCES AND ACCURACY IS NOT GUARANTEED. PERSONS WISHING TO STAKE MINING CLAIMS SHOULD CONSULT WITH THE MINING RECORDER, MINISTRY OF NORTHERN DEVELOPMENT AND MINES FOR ADDITIONAL INFORMATION ON THE STATUS OF LANDS SHOWN HEREON.

Evans Lake Area - G-2031

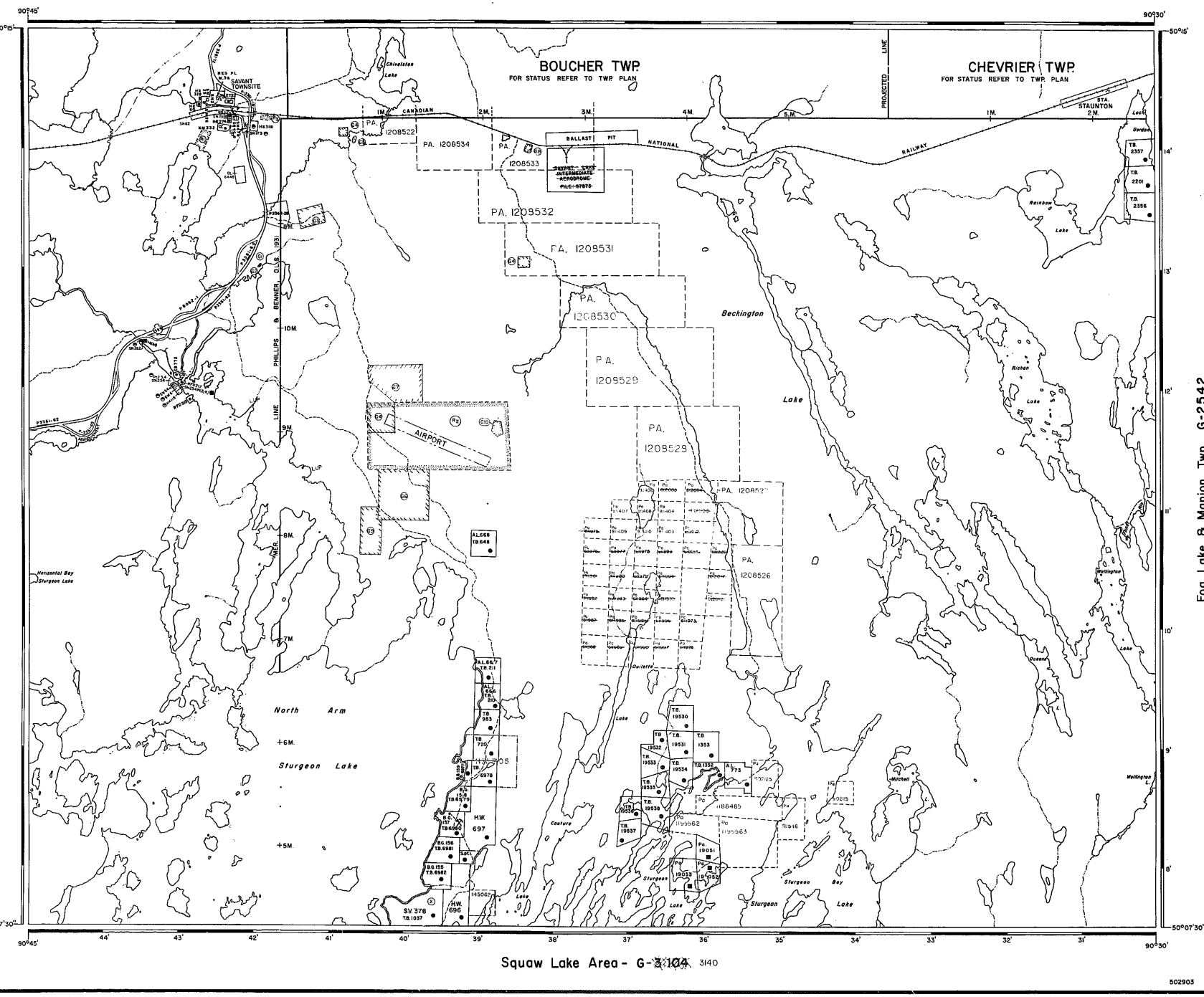

Squaw Lake Area - G-~~2104~~ 3140

502903

LEGEND

- HIGHWAY AND ROUTE No.
- OTHER ROADS
- TRAILS
- SURVEYED LINES:
  - TOWNSHIPS, BASE LINES, ETC.
  - LOTS, MINING CLAIMS, PARCELS, ETC.
- UNSURVEYED LINES:
  - LOT LINES
  - PARCEL BOUNDARY
  - MINING CLAIMS ETC.
- RAILWAY AND RIGHT OF WAY
- UTILITY LINES
- NON-PERENNIAL STREAM
- FLOODING OR FLOODING RIGHTS
- SUBDIVISION OR COMPOSITE PLAN
- RESERVATIONS
- ORIGINAL SHORELINE
- MARSH OR MUSKEG
- MINES
- TRAVERSE MONUMENT

DISPOSITION OF CROWN LANDS

TYPE OF DOCUMENT	SYMBOL
PATENT, SURFACE & MINING RIGHTS	●
" , SURFACE RIGHTS ONLY	◒
" , MINING RIGHTS ONLY	◒
LEASE, SURFACE & MINING RIGHTS	■
" , SURFACE RIGHTS ONLY	▣
" , MINING RIGHTS ONLY	▣
LICENCE OF OCCUPATION	▼
ORDER-IN-COUNCIL	OC
RESERVATION	Ⓡ
CANCELLED	⊗
SAND & GRAVEL	Ⓢ

NOTE: MINING RIGHTS IN PARCELS PATENTED PRIOR TO MAY 6, 1913, VESTED IN ORIGINAL PATENTEE BY THE PUBLIC LANDS ACT, R.S.O. 1970, CHAP. 380, SEC 63, SUBSEC 1

REFERENCES

AREAS WITHDRAWN FROM DISPOSITION

M.R.O. – MINING RIGHTS ONLY
S.R.O. – SURFACE RIGHTS ONLY
M.+ S. – MINING AND SURFACE RIGHTS

	Description	Order No.	Date	Disposition	File
R1	RESERVED FOR PUBLIC USE			SRO	
R2	Sec 43/70		18/10/71	S.R.O	143788
R4	Sec 43/70	W36/74	27/6/74	S.R.O	143788

SAND AND GRAVEL

- G1 M.T.O. GRAVEL PIT No. 636
- G28 M.T.O. GRAVEL PIT No. 637
- G33 GRAVEL FILE 183333
- G34 GRAVEL FILE 143788
- G35 M.T.O. GRAVEL PIT No. 635
- G36 M.T.O. GRAVEL PIT No. 1646
- G37 M.T.O. GRAVEL PIT No. 1430, FILE 143788
- G38 GRAVEL FILE 160704
- G39 M.T.O. GRAVEL PIT No. 1014 FILE 143788
- G10 QUARRY PERMIT
- LUP LAND USE PERMIT

SCALE: 1 INCH = 40 CHAINS

FEET 0 1000 2000 4000 6000 8000
METRES 0 200 1000 (1 KM) 2000 (2 KM)

AREA **BECKINGTON LAKE**

M.N.R. ADMINISTRATIVE DISTRICT
DRYDEN
MINING DIVISION
PATRICIA
LAND TITLES / REGISTRY DIVISION
THUNDER BAY

Ontario Ministry of Natural Resources — Land Management Branch

Date FEBRUARY, 1984

Number **G-2532**

THE INFORMATION APPEARING ON THIS PLAN HAS BEEN COMPILED FROM VARIOUS SOURCES AND ACCURACY IS NOT GUARANTEED. PERSONS WISHING TO STAKE MINING CLAIMS SHOULD CONSULT WITH THE MINING RECORDER, MINISTRY OF NORTHERN DEVELOPMENT AND MINES, FOR ADDITIONAL INFORMATION.

Evans Lake Area - G-2031

May 5/94

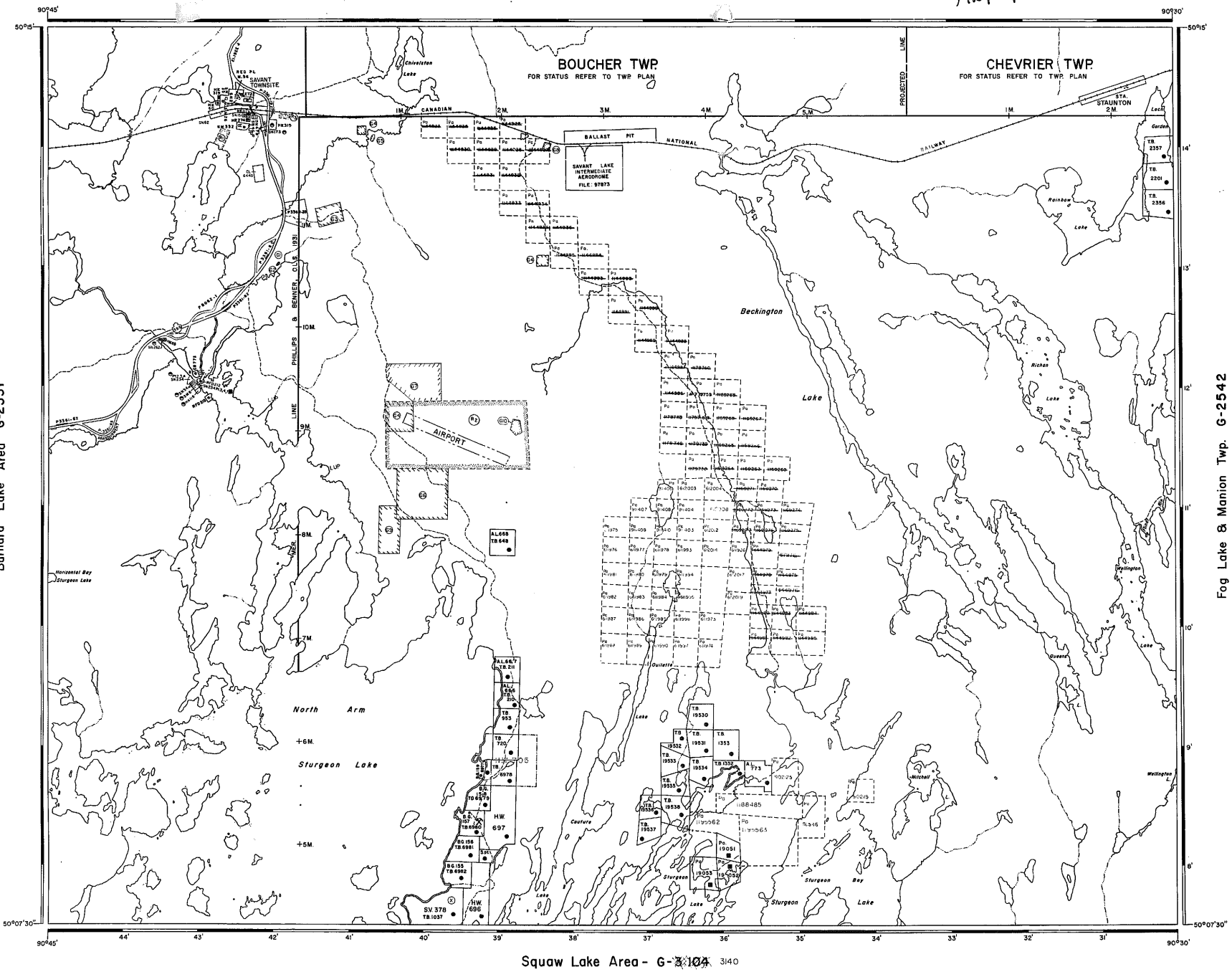

Squaw Lake Area - G-~~3104~~ 3140

Fog Lake & Manion Twp. G-2542

Barnard Lake Area G-2531

502903

LEGEND

- HIGHWAY AND ROUTE No.
- OTHER ROADS
- TRAILS
- SURVEYED LINES:
  - TOWNSHIPS, BASE LINES, ETC.
  - LOTS, MINING CLAIMS, PARCELS, ETC.
- UNSURVEYED LINES:
  - LOT LINES
  - PARCEL BOUNDARY
  - MINING CLAIMS ETC.
- RAILWAY AND RIGHT OF WAY
- UTILITY LINES
- NON-PERENNIAL STREAM
- FLOODING OR FLOODING RIGHTS
- SUBDIVISION OR COMPOSITE PLAN
- RESERVATIONS
- ORIGINAL SHORELINE
- MARSH OR MUSKEG
- MINES
- TRAVERSE MONUMENT

DISPOSITION OF CROWN LANDS

TYPE OF DOCUMENT	SYMBOL
PATENT, SURFACE & MINING RIGHTS	●
" , SURFACE RIGHTS ONLY	◐
" , MINING RIGHTS ONLY	◑
LEASE, SURFACE & MINING RIGHTS	■
" , SURFACE RIGHTS ONLY	▣
" , MINING RIGHTS ONLY	▤
LICENCE OF OCCUPATION	▼
ORDER-IN-COUNCIL	OC
RESERVATION	ⓡ
CANCELLED	⊗
SAND & GRAVEL	ⓢ

NOTE: MINING RIGHTS IN PARCELS PATENTED PRIOR TO MAY 5, 1913, VESTED IN ORIGINAL PATENTEE BY THE PUBLIC LANDS ACT, R.S.O. 1970, CHAP. 380, SEC. 63, SUBSEC 1.

REFERENCES

AREAS WITHDRAWN FROM DISPOSITION

M.R.O. – MINING RIGHTS ONLY
S.R.O. – SURFACE RIGHTS ONLY
M.+ S. – MINING AND SURFACE RIGHTS

	Description	Order No.	Date	Disposition	File
(R)	RESERVED FOR PUBLIC USE			S.R.O.	
(R)	Sec. 43/70		18/10/71	S.R.O.	143788
(R)	Sec. 43/70	W36/74	27/6/74	S.R.O.	143788

SAND AND GRAVEL

- (G) M.T.O. GRAVEL PIT No. 636
- (G) M.T.O. GRAVEL PIT No. 637
- (G) GRAVEL FILE 183333
- (G) GRAVEL FILE 143788
- (G) M.T.O. GRAVEL PIT No. 635
- (G) M.T.O. GRAVEL PIT No. 1646
- (G) M.T.O. GRAVEL PIT No. 1430, FILE 143788
- (G) GRAVEL FILE 160704
- (G) M.T.O. GRAVEL PIT No. IC-14 FILE 143788
- (QG) QUARRY PERMIT
- LUP LAND USE PERMIT

SCALE: 1 INCH = 40 CHAINS

FEET 0 1000 2000 4000 6000 8000
METRES 0 200 1000 (1 KM) 2000 (2 KM)

AREA **BECKINGTON LAKE**

M.N.R. ADMINISTRATIVE DISTRICT
DRYDEN
MINING DIVISION
PATRICIA
LAND TITLES / REGISTRY DIVISION
THUNDER BAY

Ontario Ministry of Natural Resources — Land Management Branch

Date: FEBRUARY, 1994

Number: **G-2532**

Evans Lake Area - G-2031

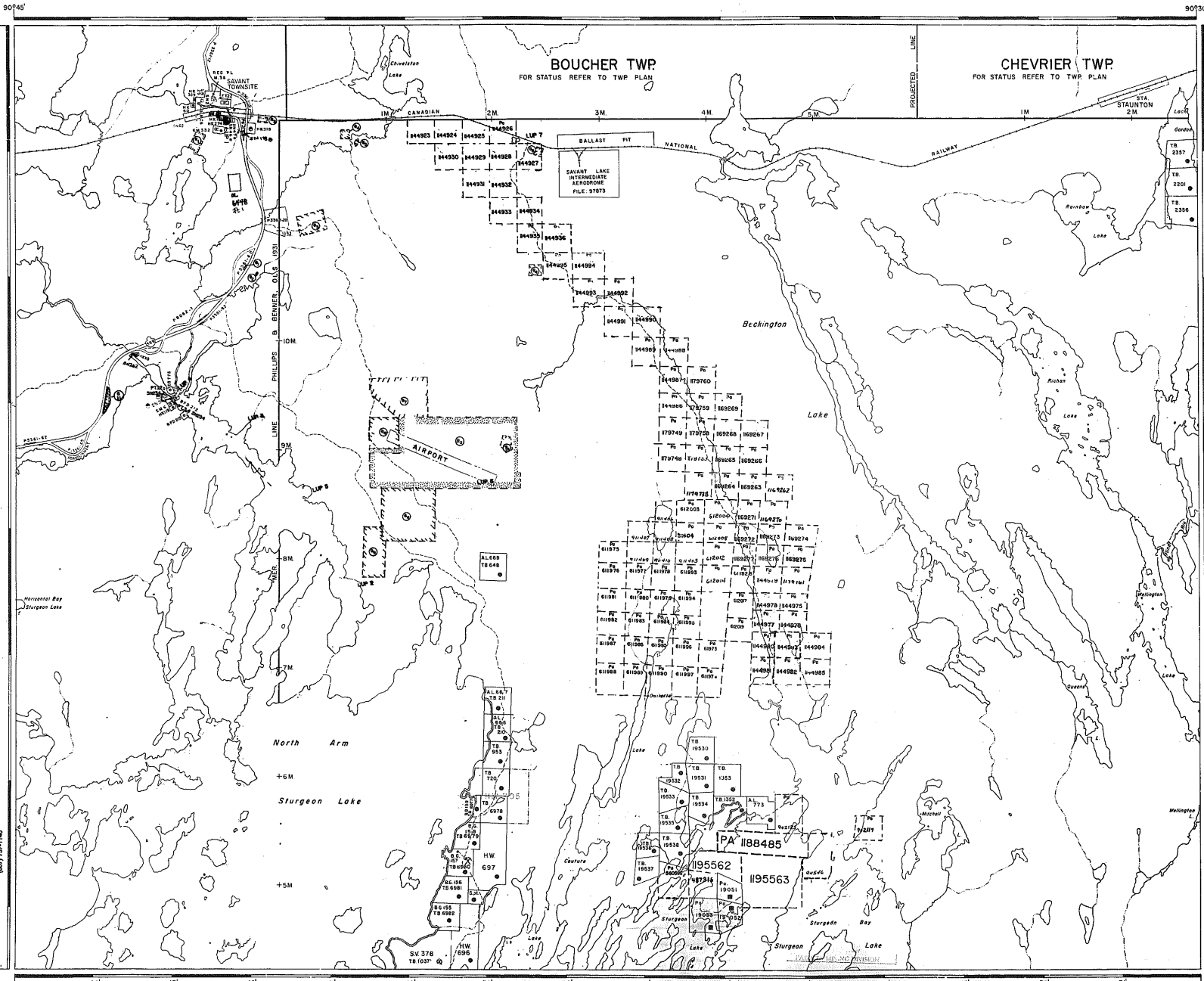

Barnard Lake Area G-2531

Fog Lake & Manion Twp. G-2542

Squaw Lake Area - G-3140

502903

CARIBOU E.W. FOREST MGT. UNIT
AND MAY BE SUBJECT TO FORESTRY OPERATIONS.
THE M.N.R. UNIT FORESTER FOR THIS AREA CAN BE
CONTACTED AT:
P.O. BOX 309
SIOUX LOOKOUT, ONTARIO P0V 2T0
(807) 737-1140

THE INFORMATION THAT APPEARS ON THIS MAP HAS BEEN COMPILED FROM VARIOUS SOURCES, AND ACCURACY IS NOT GUARANTEED. THOSE WISHING TO STAKE MINING CLAIMS SHOULD CONSULT WITH THE MINING RECORDER, MINISTRY OF NORTHERN DEVELOPMENT AND MINES, FOR ADDITIONAL INFORMATION ON THE STATUS OF THE LANDS SHOWN HEREON.

LEGEND

- HIGHWAY AND ROUTE No.
- OTHER ROADS
- TRAILS
- SURVEYED LINES:
  - TOWNSHIPS, BASE LINES, ETC.
  - LOTS, MINING CLAIMS, PARCELS, ETC.
- UNSURVEYED LINES:
  - LOT LINES
  - PARCEL BOUNDARY
  - MINING CLAIMS ETC.
- RAILWAY AND RIGHT OF WAY
- UTILITY LINES
- NON-PERENNIAL STREAM
- FLOODING OR FLOODING RIGHTS
- SUBDIVISION OR COMPOSITE PLAN
- RESERVATIONS
- ORIGINAL SHORELINE
- MARSH OR MUSKEG
- MINES
- TRAVERSE MONUMENT

DISPOSITION OF CROWN LANDS

TYPE OF DOCUMENT	SYMBOL
PATENT, SURFACE & MINING RIGHTS	●
" , SURFACE RIGHTS ONLY	◔
" , MINING RIGHTS ONLY	◕
LEASE, SURFACE & MINING RIGHTS	■
" , SURFACE RIGHTS ONLY	◨
" , MINING RIGHTS ONLY	◧
LICENCE OF OCCUPATION	▼
ORDER-IN-COUNCIL	OC
RESERVATION	ⓡ
CANCELLED	⊗
SAND & GRAVEL	ⓢ

NOTE: MINING RIGHTS IN PARCELS PATENTED PRIOR TO MAY 6, 1913, VESTED IN ORIGINAL PATENTEE BY THE PUBLIC LANDS ACT, R.S.O. 1970, CHAP. 380, SEC. 63, SUBSEC 1.

REFERENCES

AREAS WITHDRAWN FROM DISPOSITION

M.R.O. – MINING RIGHTS ONLY
S.R.O. – SURFACE RIGHTS ONLY
M.+S. – MINING AND SURFACE RIGHTS

Description	Order No.	Date	Disposition	File
RESERVED FOR PUBLIC USE			S.R.O.	
SEC. 63/70		18/10/71	S.R.O.	143788
SEC. 63/71	[illegible]	27/6/72	S.R.O.	143788

SAND AND GRAVEL

- M.T.C. GRAVEL PIT Nº 636
- " " Nº 637
- GRAVEL FILE 183333
- " " 143788
- M.T.C. GRAVEL PIT Nº 635
- " " " Nº 1646
- " " " Nº 1430, FILE 143788
- GRAVEL FILE 180704
- M.T.C. GRAVEL PIT Nº 1C-14 FILE 143788
- QUARRY PERMIT

Ⓟ QUARRY PERMIT - EXPIRES NOV.30/90
Ⓛ LUP 1 BAND OFFICE

SCALE: 1 INCH = 40 CHAINS

FEET 0 1000 2000 4000 6000 8000
METRES 0 200 1000 (1 KM) 2000 (2 KM)

AREA
BECKINGTON LAKE

M.N.R. ADMINISTRATIVE DISTRICT
IGNACE
MINING DIVISION
PATRICIA
LAND TITLES / REGISTRY DIVISION
THUNDER BAY

Ontario Ministry of Natural Resources — Land Management Branch

Date: FEBRUARY, 1984
Number: G-2532

14 12 10 8 6 4 2 | 2 4 6 8 10 12 14

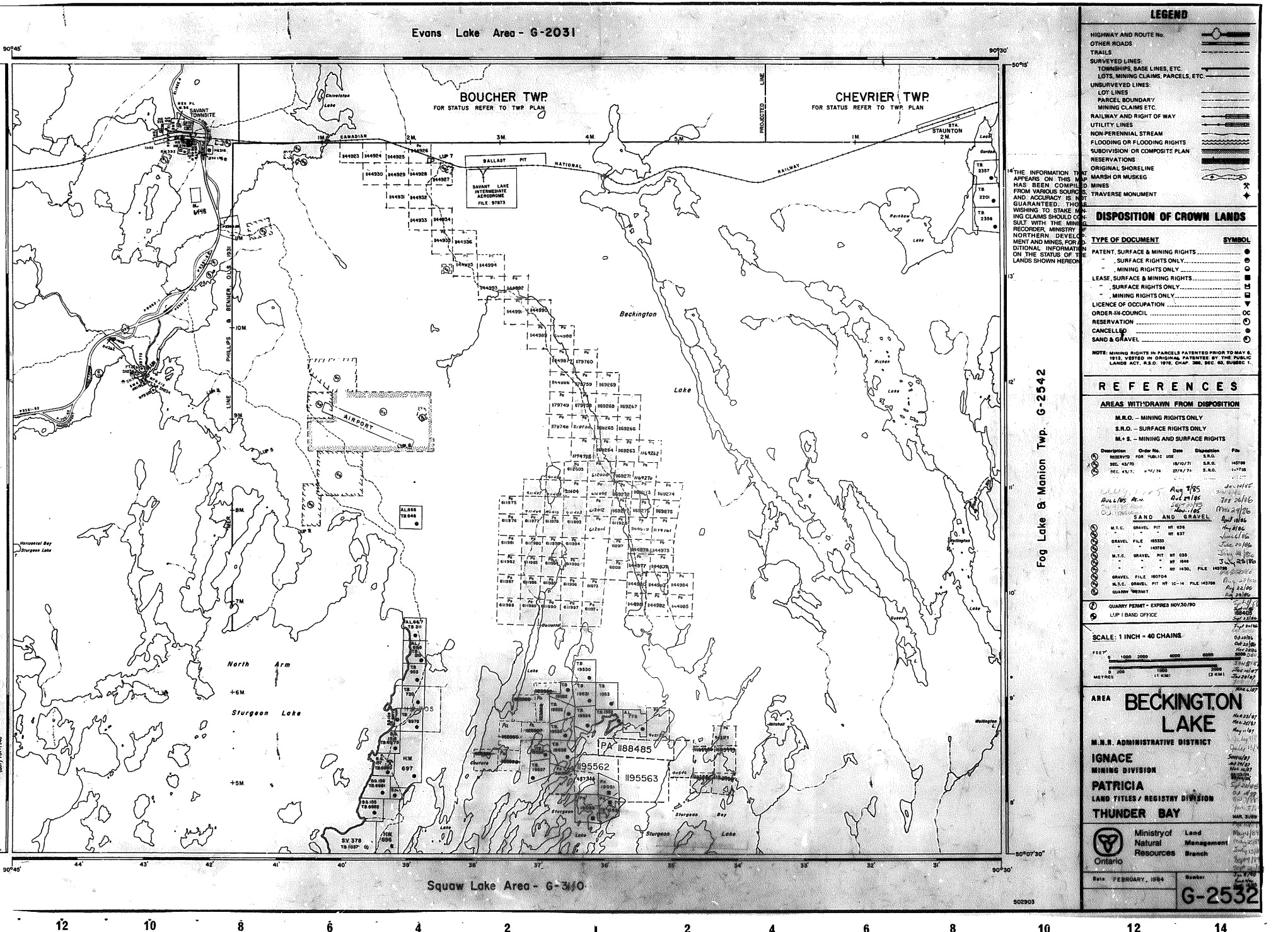

LEGEND

- HIGHWAY AND ROUTE No.
- OTHER ROADS
- TRAILS
- SURVEYED LINES:
  - TOWNSHIPS, BASE LINES, ETC.
  - LOTS, MINING CLAIMS, PARCELS, ETC.
- UNSURVEYED LINES:
  - LOT LINES
  - PARCEL BOUNDARY
  - MINING CLAIMS ETC.
- RAILWAY AND RIGHT OF WAY
- UTILITY LINES
- NON-PERENNIAL STREAM
- FLOODING OR FLOODING RIGHTS
- SUBDIVISION OR COMPOSITE PLAN
- RESERVATIONS
- ORIGINAL SHORELINE
- MARSH OR MUSKEG
- MINES
- TRAVERSE MONUMENT

THE INFORMATION THAT APPEARS ON THIS MAP HAS BEEN COMPILED FROM VARIOUS SOURCES AND ACCURACY IS NOT GUARANTEED. THOSE WISHING TO STAKE MINING CLAIMS SHOULD CONSULT WITH THE MINING RECORDER, MINISTRY OF NORTHERN DEVELOPMENT AND MINES, FOR ADDITIONAL INFORMATION ON THE STATUS OF THE LANDS SHOWN HEREON.

DISPOSITION OF CROWN LANDS

TYPE OF DOCUMENT	SYMBOL
PATENT, SURFACE & MINING RIGHTS	●
" , SURFACE RIGHTS ONLY	◒
" , MINING RIGHTS ONLY	◓
LEASE, SURFACE & MINING RIGHTS	■
" , SURFACE RIGHTS ONLY	◧
" , MINING RIGHTS ONLY	◨
LICENCE OF OCCUPATION	▼
ORDER-IN-COUNCIL	OC
RESERVATION	◔
CANCELLED	⊕
SAND & GRAVEL	◔

NOTE: MINING RIGHTS IN PARCELS PATENTED PRIOR TO MAY 6, 1913, VESTED IN ORIGINAL PATENTEE BY THE PUBLIC LANDS ACT, R.S.O. 1970, CHAP. 380, SEC. 63, SUBSEC. 1.

REFERENCES

AREAS WITHDRAWN FROM DISPOSITION

M.R.O. – MINING RIGHTS ONLY
S.R.O. – SURFACE RIGHTS ONLY
M.+ S. – MINING AND SURFACE RIGHTS

Description	Order No.	Date	Disposition	File
RESERVED FOR PUBLIC USE			S.R.O.	
SEC. 43/70		18/10/71	S.R.O.	143788
SEC. 45/7.		27/6/74	S.R.O.	143788

SAND AND GRAVEL

M.T.C.	GRAVEL PIT	NT 636		
"	"	NT 637		
GRAVEL	FILE 183333			
"	"	143788		
M.T.C.	GRAVEL PIT	NT 635		
"	"	NT 1646		
"	"	NT 1430,	FILE 143788	
GRAVEL	FILE 180704			
M.T.C.	GRAVEL PIT	NT 1C-14	FILE 143788	
QUARRY	PERMIT			

QUARRY PERMIT - EXPIRES NOV.30/90
LUP I BAND OFFICE

SCALE: 1 INCH = 40 CHAINS

FEET 0 1000 2000 4000 6000
METRES 0 200 1000 2000 (1 KM) (2 KM)

AREA **BECKINGTON LAKE**
M.N.R. ADMINISTRATIVE DISTRICT
IGNACE
MINING DIVISION
PATRICIA
LAND TITLES / REGISTRY DIVISION
THUNDER BAY

Ontario Ministry of Natural Resources — Land Management Branch

Date FEBRUARY, 1984 | Number G-2532

502903

Evans Lake Area - G-2031

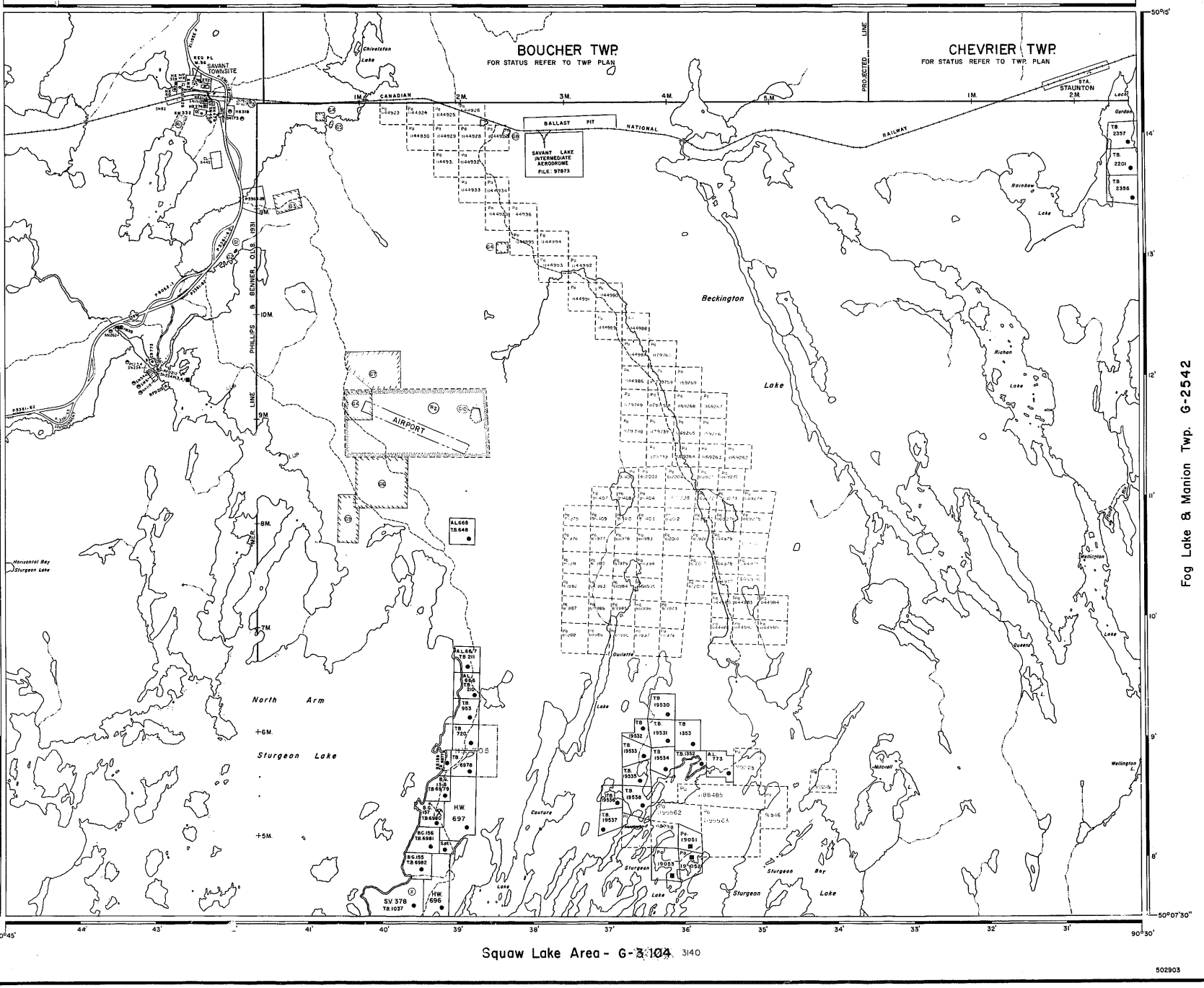

Squaw Lake Area - G-3104

502903

LEGEND

- HIGHWAY AND ROUTE No.
- OTHER ROADS
- TRAILS
- SURVEYED LINES:
  - TOWNSHIPS BASE LINES, ETC.
  - LOTS, MINING CLAIMS, PARCELS, ETC.
- UNSURVEYED LINES:
  - LOT LINES
  - PARCEL BOUNDARY
  - MINING CLAIMS ETC.
- RAILWAY AND RIGHT OF WAY
- UTILITY LINES
- NON-PERENNIAL STREAM
- FLOODING OR FLOODING RIGHTS
- SUBDIVISION OR COMPOSITE PLAN
- RESERVATIONS
- ORIGINAL SHORELINE
- MARSH OR MUSKEG
- MINES
- TRAVERSE MONUMENT

DISPOSITION OF CROWN LANDS

TYPE OF DOCUMENT	SYMBOL
PATENT, SURFACE & MINING RIGHTS	●
" , SURFACE RIGHTS ONLY	◒
" , MINING RIGHTS ONLY	◒
LEASE, SURFACE & MINING RIGHTS	■
" , SURFACE RIGHTS ONLY	▣
" , MINING RIGHTS ONLY	▣
LICENCE OF OCCUPATION	▼
ORDER-IN-COUNCIL	OC
RESERVATION	⊕
CANCELLED	⊗
SAND & GRAVEL	⊕

NOTE: MINING RIGHTS IN PARCELS PATENTED PRIOR TO MAY 6, 1913, VESTED IN ORIGINAL PATENTEE BY THE PUBLIC LANDS ACT, R.S.O. 1970, CHAP. 380, SEC. 63, SUBSEC. 1.

REFERENCES

AREAS WITHDRAWN FROM DISPOSITION

M.R.O. – MINING RIGHTS ONLY
S.R.O. – SURFACE RIGHTS ONLY
M.+ S. – MINING AND SURFACE RIGHTS

	Description	Order No.	Date	Disposition	File
R	RESERVED FOR PUBLIC USE			SRO	
R2	Sec 43/7C		18/10/71	SRO	143738
R3	Sec 43/13	W36/74	27/6/74	SRO	143788

SAND AND GRAVEL

- G — M.T.O. GRAVEL PIT No. 636
- G2 — M.T.O. GRAVEL PIT No. 637
- G3 — GRAVEL FILE 183320
- G4 — GRAVEL FILE 143789
- G5 — M.T.O. GRAVEL PIT No. 635
- G6 — M.T.O. GRAVEL PIT No. 646
- G7 — M.T.O. GRAVEL PIT No. 630, FILE 143788
- G8 — GRAVEL FILE 180726
- G9 — M.T.O. GRAVEL PIT No. 10-14 FILE 143788
- QC — QUARRY PERMIT
- LUP — LAND USE PERMIT

SCALE: 1 INCH = 40 CHAINS

FEET 0 1000 2000 4000 6000 8000
METRES 0 200 1000 (1 KM) 2000 (2 KM)

November 25/93

AREA **BECKINGTON LAKE**

M.N.R. ADMINISTRATIVE DISTRICT
DRYDEN
MINING DIVISION
PATRICIA
LAND TITLES / REGISTRY DIVISION
THUNDER BAY

Ontario Ministry of Natural Resources — Land Management Branch

Date FEBRUARY, 1994

Number **G-2532**

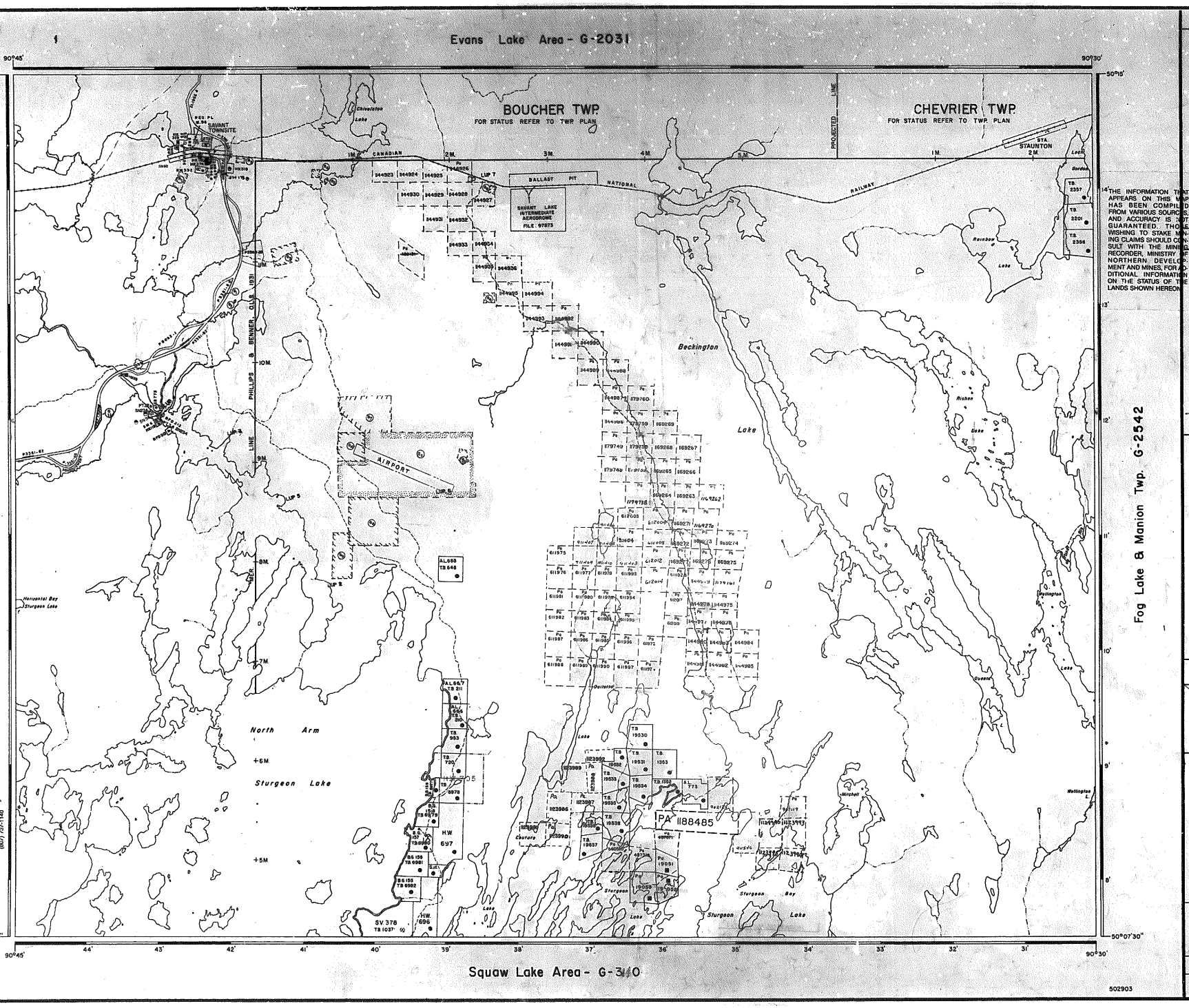

THE INFORMATION THAT APPEARS ON THIS MAP HAS BEEN COMPILED FROM VARIOUS SOURCES AND ACCURACY IS NOT GUARANTEED. THOSE WISHING TO STAKE MINING CLAIMS SHOULD CONSULT WITH THE MINING RECORDER, MINISTRY OF NORTHERN DEVELOPMENT AND MINES, FOR ADDITIONAL INFORMATION ON THE STATUS OF THE LANDS SHOWN HEREON.

LEGEND

- HIGHWAY AND ROUTE No.
- OTHER ROADS
- TRAILS
- SURVEYED LINES:
  - TOWNSHIPS, BASE LINES, ETC.
  - LOTS, MINING CLAIMS, PARCELS, ETC.
- UNSURVEYED LINES:
  - LOT LINES
  - PARCEL BOUNDARY
  - MINING CLAIMS ETC.
- RAILWAY AND RIGHT OF WAY
- UTILITY LINES
- NON-PERENNIAL STREAM
- FLOODING OR FLOODING RIGHTS
- SUBDIVISION OR COMPOSITE PLAN
- RESERVATIONS
- ORIGINAL SHORELINE
- MARSH OR MUSKEG
- MINES
- TRAVERSE MONUMENT

DISPOSITION OF CROWN LANDS

TYPE OF DOCUMENT	SYMBOL
PATENT, SURFACE & MINING RIGHTS	●
" , SURFACE RIGHTS ONLY	◒
" , MINING RIGHTS ONLY	◓
LEASE, SURFACE & MINING RIGHTS	■
" , SURFACE RIGHTS ONLY	⬒
" , MINING RIGHTS ONLY	⬓
LICENCE OF OCCUPATION	▼
ORDER-IN-COUNCIL	OC
RESERVATION	⊙
CANCELLED	⊘
SAND & GRAVEL	⊙

NOTE: MINING RIGHTS IN PARCELS PATENTED PRIOR TO MAY 6, 1913, VESTED IN ORIGINAL PATENTEE BY THE PUBLIC LANDS ACT, R.S.O. 1970, CHAP. 380, SEC. 63, SUBSEC 1.

REFERENCES

AREAS WITHDRAWN FROM DISPOSITION

M.R.O. – MINING RIGHTS ONLY

S.R.O. – SURFACE RIGHTS ONLY

M.+ S. – MINING AND SURFACE RIGHTS

Description	Order No.	Date	Disposition	File
RESERVED FOR PUBLIC USE			S.R.O.	
SEC. 43/70		18/10/71	S.R.O.	143788
SEC. 43/7.	[illegible]	27/6/74	S.R.O.	143788

Aug 8/85
Aug 29/85
Nov. 1/85
Jan 6/86
Feb 26/86
May 24/86
April 18/86
May 8/86
June 6/86
June 20/86
July 24/86
July 25/86
Aug 22/86
Aug 25/86

SAND AND GRAVEL

M.T.C.	GRAVEL PIT Nº 636	
"	" " Nº 637	
GRAVEL	FILE 183333	
"	" 143788	
M.T.C.	GRAVEL PIT Nº 635	
"	" " Nº 1646	
"	" " Nº 1430, FILE 143788	
GRAVEL	FILE 160704	
M.T.C.	GRAVEL PIT Nº 10-14 FILE 143788	
QUARRY PERMIT		

QUARRY PERMIT - EXPIRES NOV.30/90

LUP I BAND OFFICE

Sept 8/86
168405
Sept 23/86
Sept 30/86
Oct 30/86
Oct 22/86
Nov 20/86
Nov 4/87
Jan 14/87
Jan 28/87

SCALE: 1 INCH = 40 CHAINS

FEET 0 1000 2000 4000 6000 8000

METRES 0 200 1000 (1 KM) 2000 (2 KM)

AREA **BECKINGTON LAKE**

M.N.R. ADMINISTRATIVE DISTRICT

IGNACE

MINING DIVISION

PATRICIA

LAND TITLES / REGISTRY DIVISION

THUNDER BAY

MAR. 31/89

Ontario Ministry of Natural Resources — Land Management Branch

Date FEBRUARY, 1984

Number G-2532

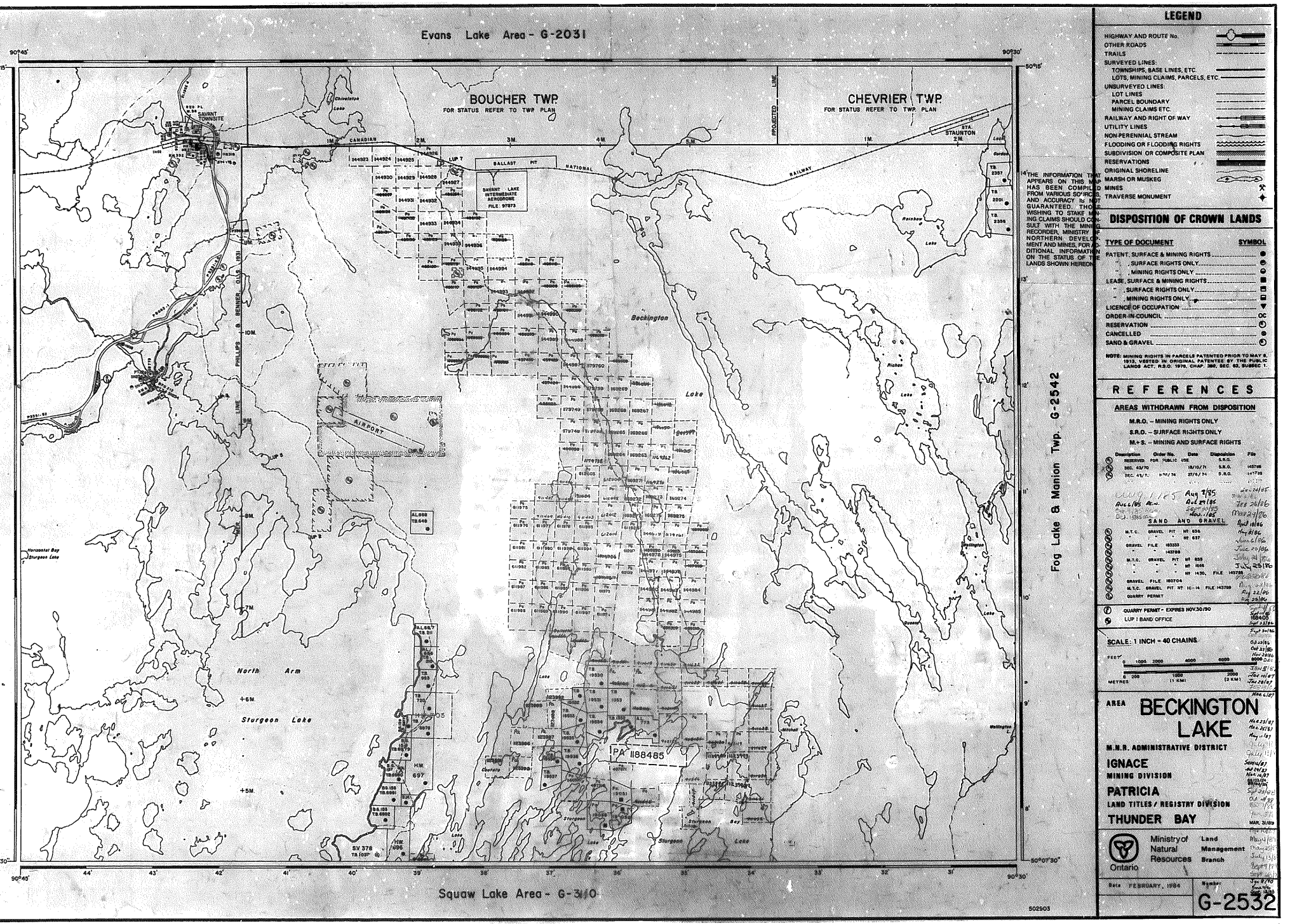

LEGEND

- HIGHWAY AND ROUTE No.
- OTHER ROADS
- TRAILS
- SURVEYED LINES
  - TOWNSHIPS, BASE LINES, ETC.
  - LOTS, MINING CLAIMS, PARCELS, ETC.
- UNSURVEYED LINES:
  - LOT LINES
  - PARCEL BOUNDARY
  - MINING CLAIMS ETC.
- RAILWAY AND RIGHT OF WAY
- UTILITY LINES
- NON-PERENNIAL STREAM
- FLOODING OR FLOODING RIGHTS
- SUBDIVISION OR COMPOSITE PLAN
- RESERVATIONS
- ORIGINAL SHORELINE
- MARSH OR MUSKEG
- MINES
- TRAVERSE MONUMENT

THE INFORMATION THAT APPEARS ON THIS MAP HAS BEEN COMPILED FROM VARIOUS SOURCES AND ACCURACY IS NOT GUARANTEED. THOSE WISHING TO STAKE MINING CLAIMS SHOULD CONSULT WITH THE MINING RECORDER, MINISTRY OF NORTHERN DEVELOPMENT AND MINES, FOR ADDITIONAL INFORMATION ON THE STATUS OF THE LANDS SHOWN HEREON.

DISPOSITION OF CROWN LANDS

TYPE OF DOCUMENT	SYMBOL
PATENT, SURFACE & MINING RIGHTS	
" , SURFACE RIGHTS ONLY	
" , MINING RIGHTS ONLY	
LEASE, SURFACE & MINING RIGHTS	
" , SURFACE RIGHTS ONLY	
" , MINING RIGHTS ONLY	
LICENCE OF OCCUPATION	
ORDER-IN-COUNCIL	OC
RESERVATION	
CANCELLED	
SAND & GRAVEL	

NOTE: MINING RIGHTS IN PARCELS PATENTED PRIOR TO MAY 6, 1913, VESTED IN ORIGINAL PATENTEE BY THE PUBLIC LANDS ACT, R.S.O. 1970, CHAP. 380, SEC. 63, SUBSEC 1.

REFERENCES

AREAS WITHDRAWN FROM DISPOSITION

M.R.O. – MINING RIGHTS ONLY

S.R.O. – SURFACE RIGHTS ONLY

M.+S. – MINING AND SURFACE RIGHTS

Description	Order No.	Date	Disposition	File
RESERVE FOR PUBLIC USE			S.R.O.	
SEC. 43/70		18/10/71	S.R.O.	143798
SEC. 41/T.		27/6/74	S.R.O.	143788

SAND AND GRAVEL

M.T.C. GRAVEL PIT NP 636
" " NP 637
GRAVEL FILE 163333
" " 143788
M.T.C. GRAVEL PIT NP 635
" " NP 1646
" " NP 1430, FILE 143788
GRAVEL FILE 160704
M.T.C. GRAVEL PIT NP IC-14 FILE 143789
QUARRY PERMIT

QUARRY PERMIT - EXPIRES NOV.30/90

LUP 1 BAND OFFICE

SCALE: 1 INCH = 40 CHAINS

FEET 0 1000 2000 4000 6000 8000

METRES 0 200 400 1000 2000 (1 KM) (2 KM)

AREA **BECKINGTON LAKE**

M.N.R. ADMINISTRATIVE DISTRICT

IGNACE

MINING DIVISION

PATRICIA

LAND TITLES / REGISTRY DIVISION

THUNDER BAY

Ministry of Natural Resources — Ontario — Land Management Branch

Date FEBRUARY, 1984

Number **G-2532**

12 10 8 6 4 2 1 2 4 6 8 10 12 14

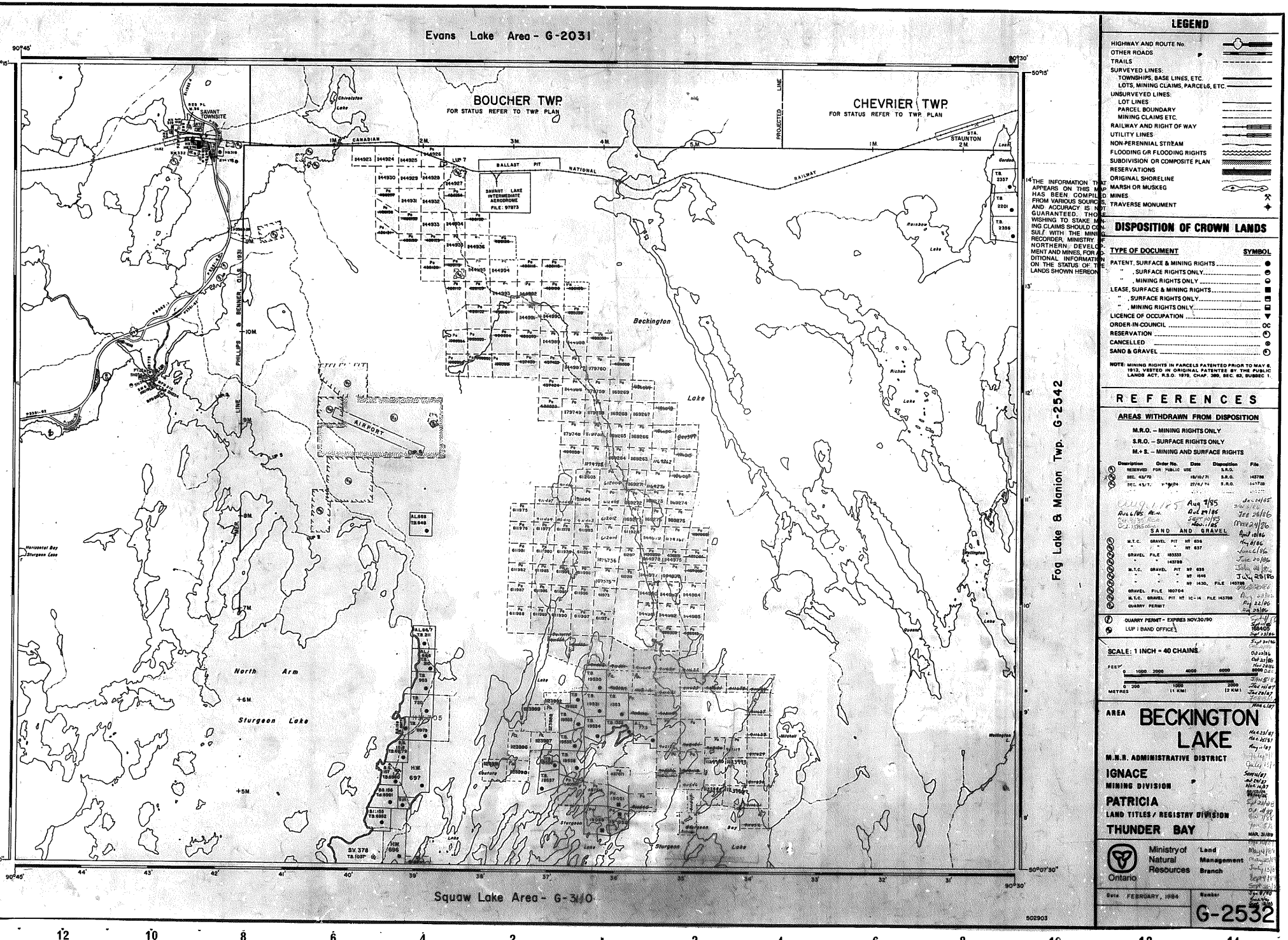

LEGEND

- HIGHWAY AND ROUTE No.
- OTHER ROADS
- TRAILS
- SURVEYED LINES:
  - TOWNSHIPS, BASE LINES, ETC.
  - LOTS, MINING CLAIMS, PARCELS, ETC.
- UNSURVEYED LINES:
  - LOT LINES
  - PARCEL BOUNDARY
  - MINING CLAIMS ETC.
- RAILWAY AND RIGHT OF WAY
- UTILITY LINES
- NON-PERENNIAL STREAM
- FLOODING OR FLOODING RIGHTS
- SUBDIVISION OR COMPOSITE PLAN
- RESERVATIONS
- ORIGINAL SHORELINE
- MARSH OR MUSKEG
- MINES
- TRAVERSE MONUMENT

DISPOSITION OF CROWN LANDS

TYPE OF DOCUMENT	SYMBOL
PATENT, SURFACE & MINING RIGHTS	●
" , SURFACE RIGHTS ONLY	◒
" , MINING RIGHTS ONLY	◒
LEASE, SURFACE & MINING RIGHTS	■
" , SURFACE RIGHTS ONLY	■
" , MINING RIGHTS ONLY	■
LICENCE OF OCCUPATION	▼
ORDER-IN-COUNCIL	OC
RESERVATION	ⓡ
CANCELLED	⊗
SAND & GRAVEL	ⓢ

NOTE: MINING RIGHTS IN PARCELS PATENTED PRIOR TO MAY 6, 1913, VESTED IN ORIGINAL PATENTEE BY THE PUBLIC LANDS ACT, R.S.O. 1970, CHAP. 380, SEC. 63, SUBSEC 1.

THE INFORMATION THAT APPEARS ON THIS MAP HAS BEEN COMPILED FROM VARIOUS SOURCES AND ACCURACY IS NOT GUARANTEED. THOSE WISHING TO STAKE MINING CLAIMS SHOULD CONSULT WITH THE MINING RECORDER, MINISTRY OF NORTHERN DEVELOPMENT AND MINES, FOR ADDITIONAL INFORMATION ON THE STATUS OF THE LANDS SHOWN HEREON.

REFERENCES

AREAS WITHDRAWN FROM DISPOSITION

M.R.O. – MINING RIGHTS ONLY
S.R.O. – SURFACE RIGHTS ONLY
M. + S. – MINING AND SURFACE RIGHTS

Description	Order No.	Date	Disposition	File
RESERVED FOR PUBLIC USE			S.R.O.	
SEC. 43/70		18/10/71	S.R.O.	143788
SEC. 45/7.		27/6/74	S.R.O.	143788

SAND AND GRAVEL

M.T.C.	GRAVEL PIT	NP 636	
"	"	NP 637	
GRAVEL	FILE	183333	
"	"	143789	
M.T.C.	GRAVEL PIT	NP 635	
"	"	NP 1640	
"	"	NP 1430,	FILE 143789
GRAVEL	FILE	160704	
M.T.C.	GRAVEL PIT	NP 1C-14	FILE 143788
QUARRY PERMIT			

Ⓟ QUARRY PERMIT - EXPIRES NOV.30/90
Ⓛ LUP | BAND OFFICE

SCALE: 1 INCH = 40 CHAINS

FEET 0 1000 2000 4000 6000
METRES 0 200 1000 2000
(1 KM.) (2 KM.)

AREA **BECKINGTON LAKE**
M.N.R. ADMINISTRATIVE DISTRICT
IGNACE
MINING DIVISION
PATRICIA
LAND TITLES / REGISTRY DIVISION
THUNDER BAY

Ontario Ministry of Natural Resources — Land Management Branch

Date: FEBRUARY, 1984

Number: **G-2532**

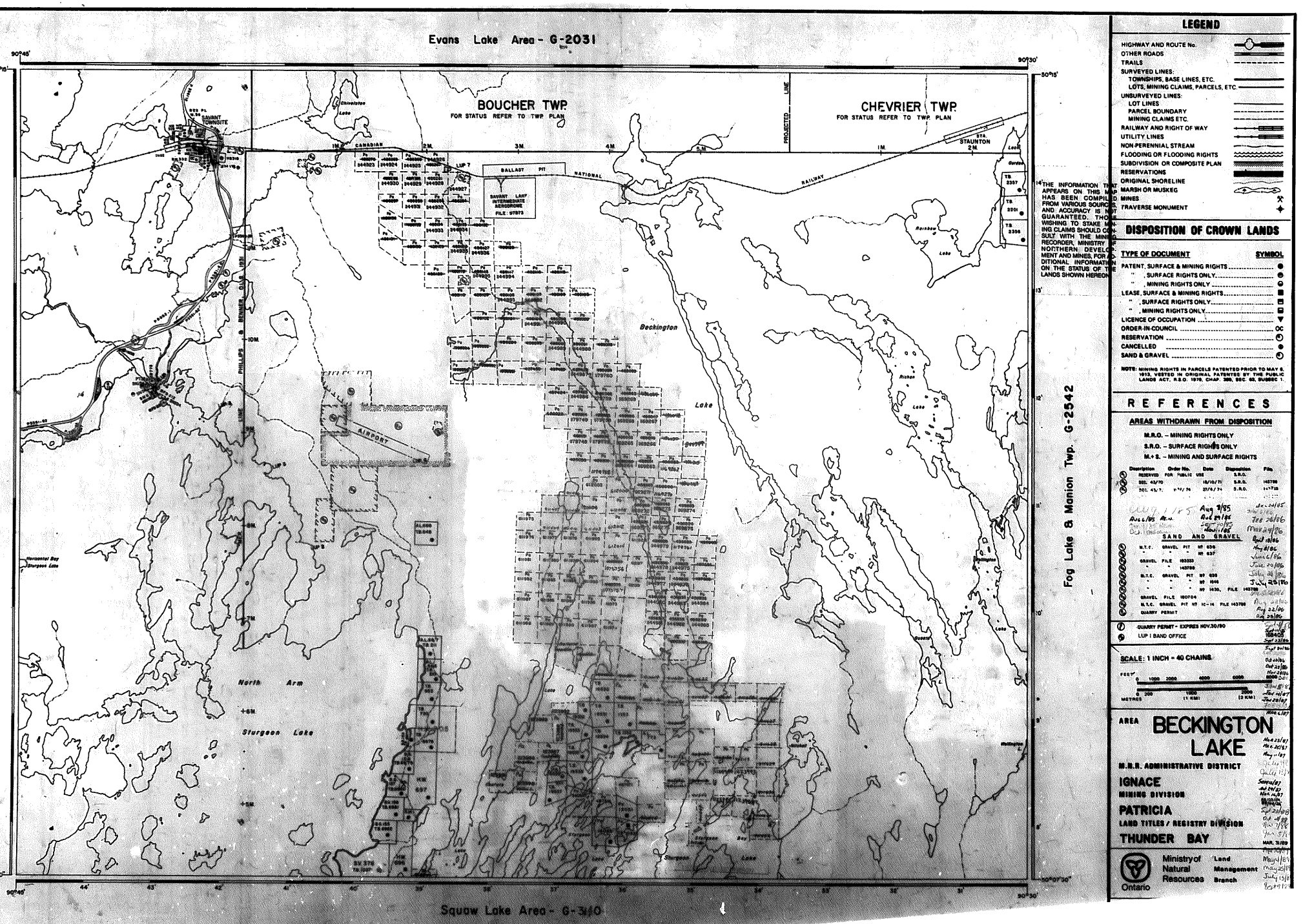

LEGEND

- HIGHWAY AND ROUTE No.
- OTHER ROADS
- TRAILS
- SURVEYED LINES:
  - TOWNSHIPS, BASE LINES, ETC.
  - LOTS, MINING CLAIMS, PARCELS, ETC.
- UNSURVEYED LINES:
  - LOT LINES
  - PARCEL BOUNDARY
  - MINING CLAIMS ETC.
- RAILWAY AND RIGHT OF WAY
- UTILITY LINES
- NON-PERENNIAL STREAM
- FLOODING OR FLOODING RIGHTS
- SUBDIVISION OR COMPOSITE PLAN
- RESERVATIONS
- ORIGINAL SHORELINE
- MARSH OR MUSKEG
- MINES
- TRAVERSE MONUMENT

THE INFORMATION THAT APPEARS ON THIS MAP HAS BEEN COMPILED FROM VARIOUS SOURCES AND ACCURACY IS NOT GUARANTEED. THOSE WISHING TO STAKE MINING CLAIMS SHOULD CONSULT WITH THE MINING RECORDER, MINISTRY OF NORTHERN DEVELOPMENT AND MINES, FOR ADDITIONAL INFORMATION ON THE STATUS OF THE LANDS SHOWN HEREON.

DISPOSITION OF CROWN LANDS

TYPE OF DOCUMENT	SYMBOL
PATENT, SURFACE & MINING RIGHTS	●
" , SURFACE RIGHTS ONLY	●
" , MINING RIGHTS ONLY	●
LEASE, SURFACE & MINING RIGHTS	■
" , SURFACE RIGHTS ONLY	■
" , MINING RIGHTS ONLY	■
LICENCE OF OCCUPATION	▼
ORDER-IN-COUNCIL	∞
RESERVATION	◔
CANCELLED	●
SAND & GRAVEL	◔

NOTE: MINING RIGHTS IN PARCELS PATENTED PRIOR TO MAY 8, 1913, VESTED IN ORIGINAL PATENTEE BY THE PUBLIC LANDS ACT, R.S.O. 1970, CHAP. 380, SEC. 63, SUBSEC 1.

REFERENCES

AREAS WITHDRAWN FROM DISPOSITION

M.R.O. – MINING RIGHTS ONLY
S.R.O. – SURFACE RIGHTS ONLY
M.+ S. – MINING AND SURFACE RIGHTS

Description	Order No.	Date	Disposition	File
RESERVED FOR PUBLIC USE			S.R.O.	
SEC. 43/70		15/10/71	S.R.O.	143788
SEC. 43/7		27/6/74	S.R.O.	143723

SAND AND GRAVEL

M.T.C.	GRAVEL PIT	NI 636	
"	"	NI 637	
GRAVEL	FILE	153333	
"	"	143788	
M.T.C.	GRAVEL PIT	NI 638	
"	"	NI 1046	
"	"	NI 1430	FILE 143788
GRAVEL	FILE	160704	
M.T.C.	GRAVEL PIT	NI 10-14	FILE 143788
QUARRY PERMIT			

QUARRY PERMIT - EXPIRES NOV.30/80
LUP 1 BAND OFFICE

SCALE: 1 INCH = 40 CHAINS

FEET 0 1000 2000 4000 6000
METRES 0 200 1000 (1 KM) 2000 (2 KM)

AREA **BECKINGTON LAKE**

M.N.R. ADMINISTRATIVE DISTRICT
IGNACE
MINING DIVISION
PATRICIA
LAND TITLES / REGISTRY DIVISION
THUNDER BAY

Ontario Ministry of Natural Resources — Land Management Branch

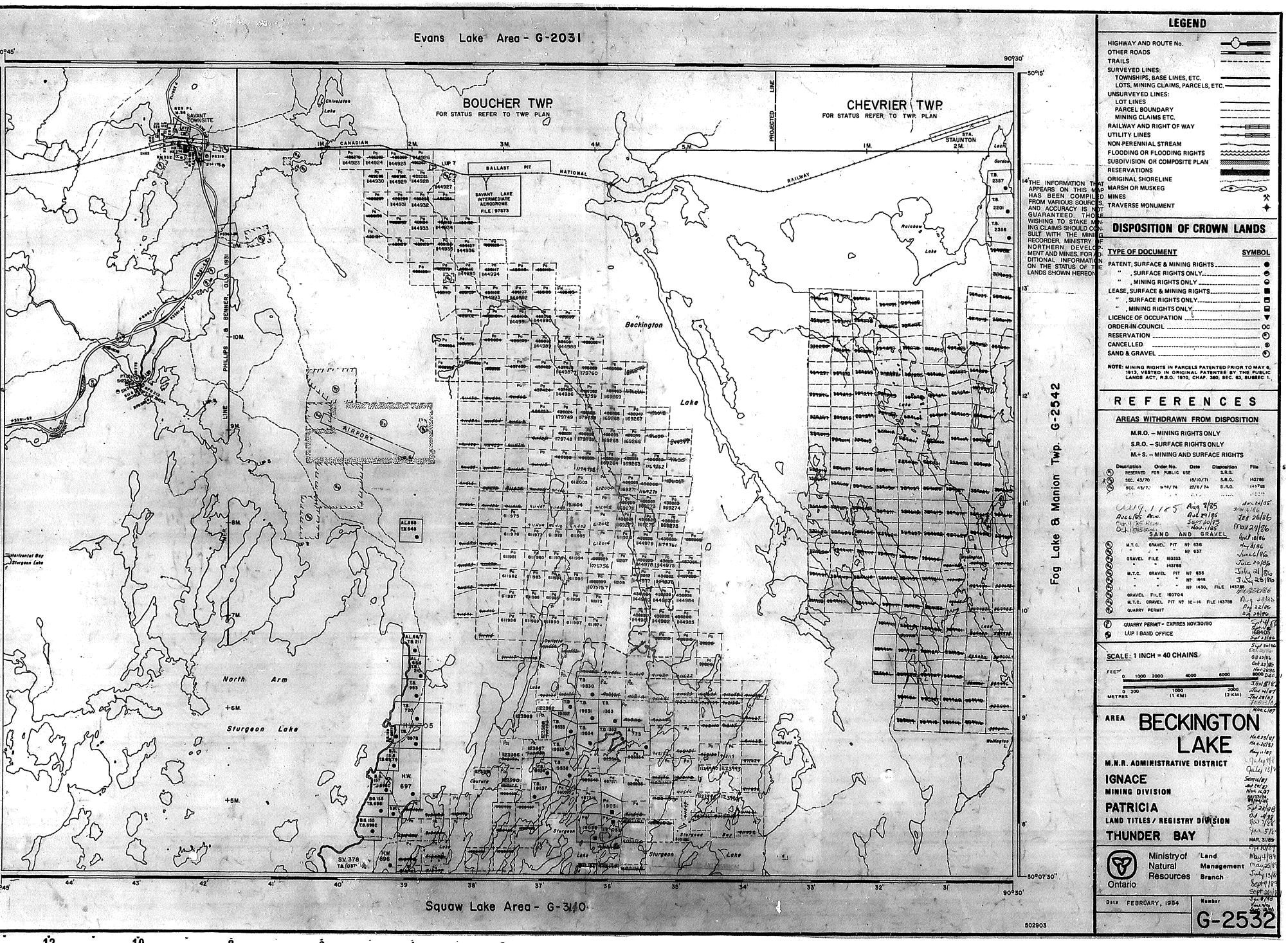

LEGEND

- HIGHWAY AND ROUTE No.
- OTHER ROADS
- TRAILS
- SURVEYED LINES:
  - TOWNSHIPS, BASE LINES, ETC.
  - LOTS, MINING CLAIMS, PARCELS, ETC.
- UNSURVEYED LINES:
  - LOT LINES
  - PARCEL BOUNDARY
  - MINING CLAIMS ETC.
- RAILWAY AND RIGHT OF WAY
- UTILITY LINES
- NON-PERENNIAL STREAM
- FLOODING OR FLOODING RIGHTS
- SUBDIVISION OR COMPOSITE PLAN
- RESERVATIONS
- ORIGINAL SHORELINE
- MARSH OR MUSKEG
- MINES
- TRAVERSE MONUMENT

THE INFORMATION THAT APPEARS ON THIS MAP HAS BEEN COMPILED FROM VARIOUS SOURCES AND ACCURACY IS NOT GUARANTEED. THOSE WISHING TO STAKE MINING CLAIMS SHOULD CONSULT WITH THE MINING RECORDER, MINISTRY OF NORTHERN DEVELOPMENT AND MINES, FOR ADDITIONAL INFORMATION ON THE STATUS OF THE LANDS SHOWN HEREON.

DISPOSITION OF CROWN LANDS

TYPE OF DOCUMENT	SYMBOL
PATENT, SURFACE & MINING RIGHTS	●
" , SURFACE RIGHTS ONLY	◒
" , MINING RIGHTS ONLY	◒
LEASE, SURFACE & MINING RIGHTS	■
" , SURFACE RIGHTS ONLY	■
" , MINING RIGHTS ONLY	■
LICENCE OF OCCUPATION	▼
ORDER-IN-COUNCIL	OC
RESERVATION	Ⓡ
CANCELLED	⊗
SAND & GRAVEL	Ⓡ

NOTE: MINING RIGHTS IN PARCELS PATENTED PRIOR TO MAY 6, 1913, VESTED IN ORIGINAL PATENTEE BY THE PUBLIC LANDS ACT, R.S.O. 1970, CHAP. 380, SEC. 63, SUBSEC 1.

REFERENCES

AREAS WITHDRAWN FROM DISPOSITION

M.R.O. – MINING RIGHTS ONLY
S.R.O. – SURFACE RIGHTS ONLY
M.+S. – MINING AND SURFACE RIGHTS

Description	Order No.	Date	Disposition	File
RESERVED FOR PUBLIC USE			S.R.O.	
SEC. 45/70		18/10/71	S.R.O.	145788
SEC. 45/72		27/6/74	S.R.O.	145785

SAND AND GRAVEL

M.T.C.	GRAVEL PIT	NP 636	
"	"	NP 637	
GRAVEL	FILE	183333	
"	"	143788	
M.T.C.	GRAVEL PIT	NP 635	
"	"	NP 1645	
"	"	NP 1430, FILE	143788
GRAVEL	FILE	160704	
M.T.C.	GRAVEL PIT	NP 1C-14, FILE	143788
QUARRY			

QUARRY PERMIT - EXPIRES NOV.30/90

LUP I BAND OFFICE

SCALE: 1 INCH = 40 CHAINS

FEET 0 1000 2000 4000 6000
METRES 0 200 1000 2000 (1 KM) (2 KM)

AREA **BECKINGTON LAKE**

M.N.R. ADMINISTRATIVE DISTRICT
IGNACE
MINING DIVISION
PATRICIA
LAND TITLES / REGISTRY DIVISION
THUNDER BAY

Ministry of Natural Resources — Land Management Branch — Ontario

DATE FEBRUARY, 1984

NUMBER **G-2532**

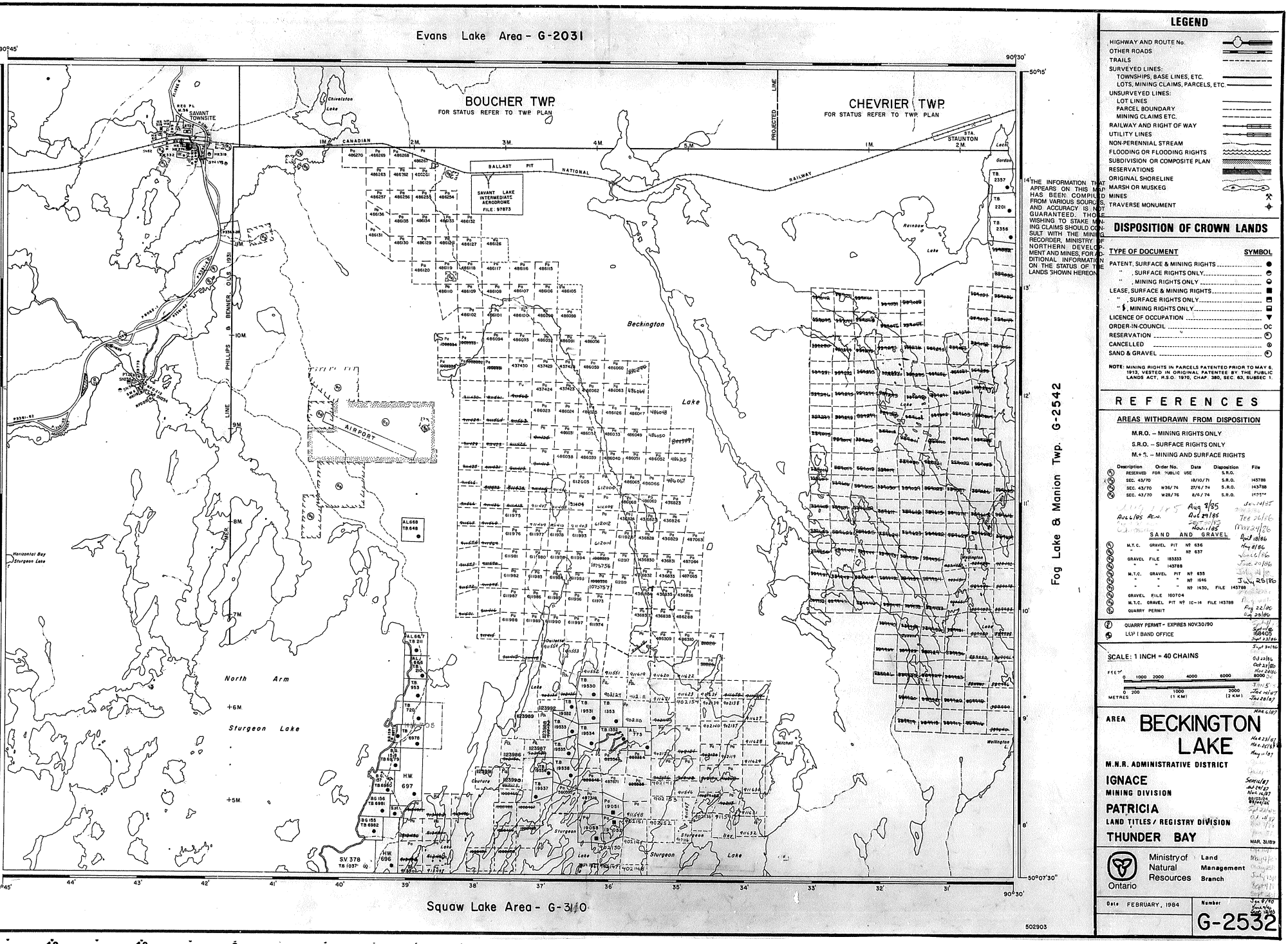

THE INFORMATION THAT APPEARS ON THIS MAP HAS BEEN COMPILED FROM VARIOUS SOURCES, AND ACCURACY IS NOT GUARANTEED. THOSE WISHING TO STAKE MINING CLAIMS SHOULD CONSULT WITH THE MINING RECORDER, MINISTRY OF NORTHERN DEVELOPMENT AND MINES, FOR ADDITIONAL INFORMATION ON THE STATUS OF THE LANDS SHOWN HEREON.

LEGEND

- HIGHWAY AND ROUTE No.
- OTHER ROADS
- TRAILS
- SURVEYED LINES:
  - TOWNSHIPS, BASE LINES, ETC.
  - LOTS, MINING CLAIMS, PARCELS, ETC.
- UNSURVEYED LINES:
  - LOT LINES
  - PARCEL BOUNDARY
  - MINING CLAIMS ETC.
- RAILWAY AND RIGHT OF WAY
- UTILITY LINES
- NON-PERENNIAL STREAM
- FLOODING OR FLOODING RIGHTS
- SUBDIVISION OR COMPOSITE PLAN
- RESERVATIONS
- ORIGINAL SHORELINE
- MARSH OR MUSKEG
- MINES
- TRAVERSE MONUMENT

DISPOSITION OF CROWN LANDS

TYPE OF DOCUMENT	SYMBOL
PATENT, SURFACE & MINING RIGHTS	●
" , SURFACE RIGHTS ONLY	◓
" , MINING RIGHTS ONLY	◒
LEASE, SURFACE & MINING RIGHTS	■
" , SURFACE RIGHTS ONLY	◨
" $, MINING RIGHTS ONLY	◧
LICENCE OF OCCUPATION	▼
ORDER-IN-COUNCIL	OC
RESERVATION	®
CANCELLED	⊗
SAND & GRAVEL	Ⓢ

NOTE: MINING RIGHTS IN PARCELS PATENTED PRIOR TO MAY 6, 1913, VESTED IN ORIGINAL PATENTEE BY THE PUBLIC LANDS ACT, R.S.O. 1970, CHAP. 380, SEC. 63, SUBSEC 1.

REFERENCES

AREAS WITHDRAWN FROM DISPOSITION

M.R.O. – MINING RIGHTS ONLY
S.R.O. – SURFACE RIGHTS ONLY
M.+ S. – MINING AND SURFACE RIGHTS

	Description	Order No.	Date	Disposition	File
®	RESERVED FOR PUBLIC USE			S.R.O.	
®	SEC. 43/70		18/10/71	S.R.O.	145788
®	SEC. 43/70	W36/74	27/6/74	S.R.O.	145788
®	SEC. 43/70	W28/76	8/6/76	S.R.O.	145788

SAND AND GRAVEL

Ⓢ	M.T.C.	GRAVEL PIT	Nº 636
Ⓢ	"	"	Nº 637
Ⓢ	GRAVEL FILE		183333
Ⓢ	"		145788
Ⓢ	M.T.C.	GRAVEL PIT	Nº 635
Ⓢ	"	"	Nº 1646
Ⓢ	"	"	Nº 1430, FILE 145788
Ⓢ	GRAVEL FILE		160704
Ⓢ	M.T.C.	GRAVEL PIT	Nº IC-14 FILE 145788
Ⓢ	QUARRY PERMIT		
Ⓟ	QUARRY PERMIT - EXPIRES NOV.30/90		
Ⓛ	LUP I BAND OFFICE		

SCALE: 1 INCH = 40 CHAINS

FEET 0 1000 2000 4000 6000 8000

METRES 0 200 1000 2000 (1 KM) (2 KM)

AREA **BECKINGTON LAKE**

M.N.R. ADMINISTRATIVE DISTRICT
IGNACE
MINING DIVISION
PATRICIA
LAND TITLES / REGISTRY DIVISION
THUNDER BAY

MAR. 31/89

Ministry of Natural Resources — Land Management Branch — Ontario

Date FEBRUARY, 1984

Number **G-2532**

Evans Lake Area - G-2031

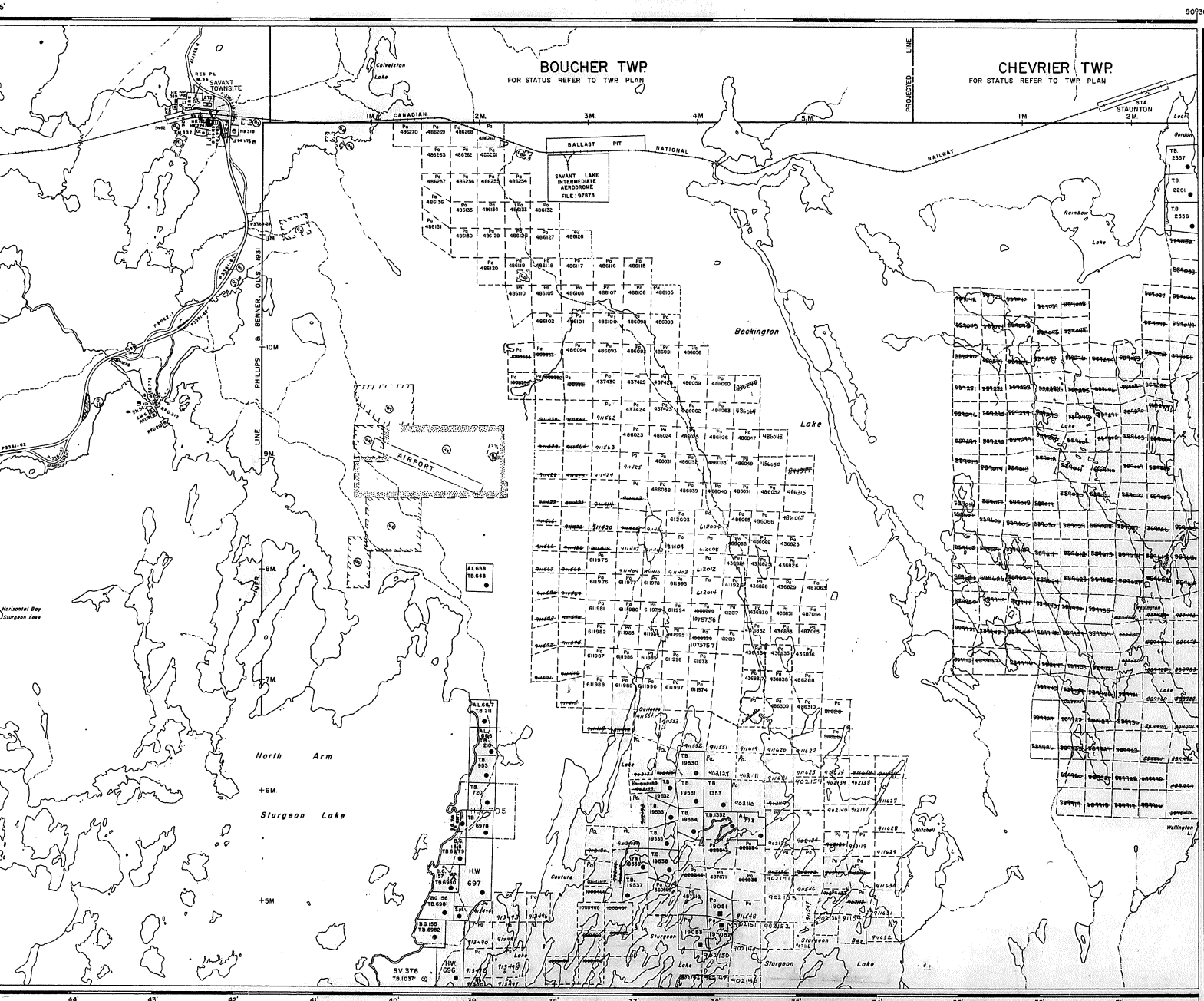
BOUCHER TWP.
FOR STATUS REFER TO TWP. PLAN
CHEVRIER TWP.
FOR STATUS REFER TO TWP. PLAN
PROJECTED LINE
SAVANT TOWNSITE
Chiveliston Lake
CANADIAN NATIONAL RAILWAY
BALLAST PIT
SAVANT LAKE INTERMEDIATE AERODROME FILE: 97873
STA STAUNTON
Gordon Lake
Rainbow Lake
Beckington Lake
AIRPORT
PHILLIPS & BENNER O.L.S. 1931
LINE
North Arm
Sturgeon Lake
Couture
Mitchell
Wellington L.
Horsehair Bay
Sturgeon Lake
H.W. 697
H.W. 696
SV. 378
TB (037° 60')
AL.668
TB.648
AL.666/7
TB.511
AL.666
TB.953
TB.720
TB.6978
TB.6979
TB.6980
TB.6981
BG.156
TB.6982
BG.155
TB.6982
TB.19530
TB.19531
TB.1353
TB.19534
TB.19533
TB.19532
TB.19537
TB.19536
TB.19535
TB.19538
TB.19539
TB.19540
TB.19541
TB.19542
TB.19543
TB.19544
TB.19545
TB.19546
TB.19547
TB.19548
TB.19549
TB.19550
TB.19551
TB.19552
TB.19553
TB.19554
TB.19555
TB.19556
TB.19557
TB.19558
TB.19559
TB.19560
TB.19561
TB.19562
TB.19563
TB.19564
TB.19565
TB.19566
TB.19567
TB.19568
TB.19569
TB.19570
TB.19571
TB.19572
TB.19573
TB.19574
TB.19575
TB.19576
TB.19577

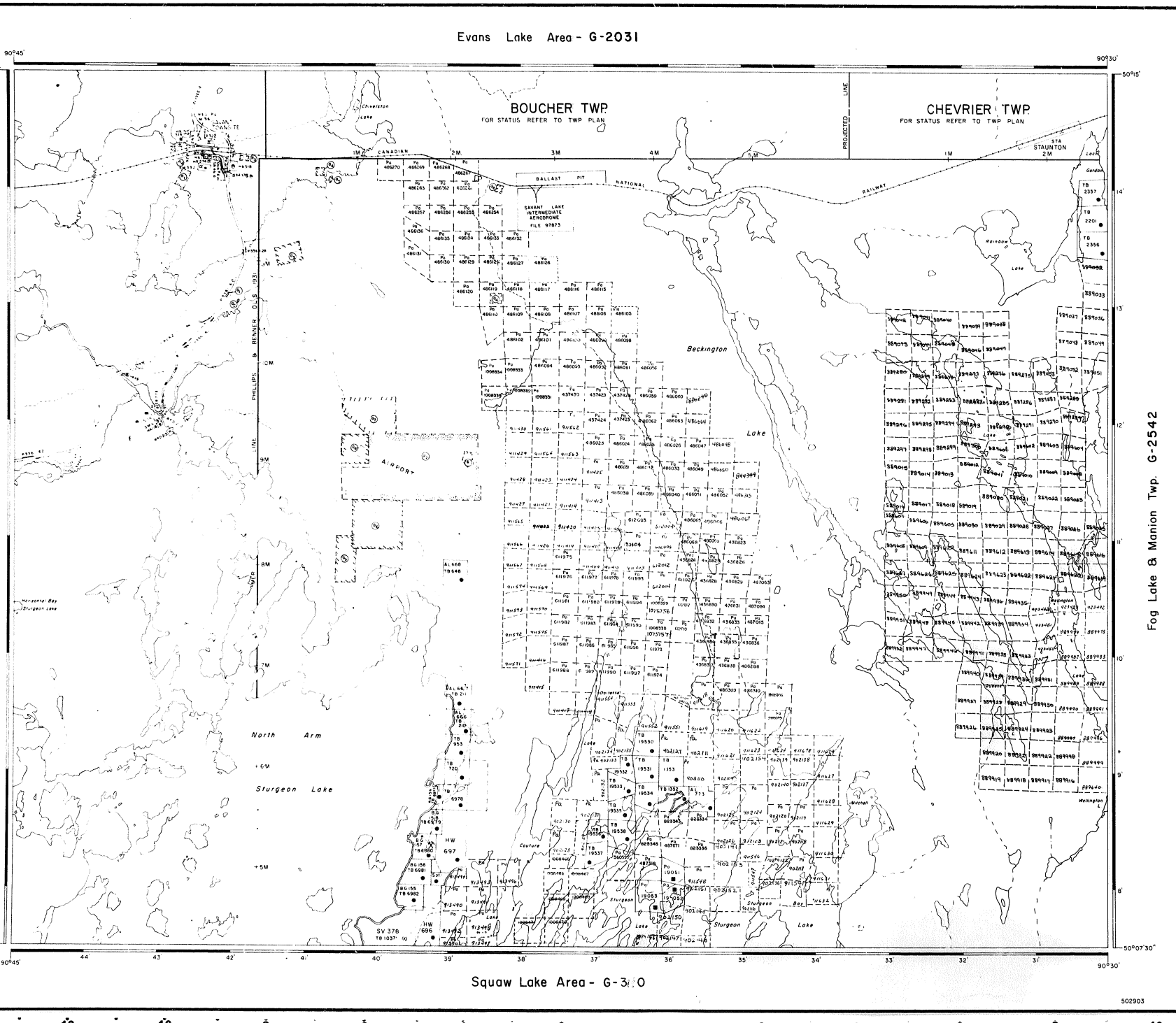

LEGEND

- HIGHWAY AND ROUTE No
- OTHER ROADS
- TRAILS
- SURVEYED LINES
  - TOWNSHIPS BASE LINES ETC
  - LOTS, MINING CLAIMS PARCELS ETC
- UNSURVEYED LINES
  - LOT LINES
  - PARCEL BOUNDARY
  - MINING CLAIMS ETC
- RAILWAY AND RIGHT OF WAY
- UTILITY LINES
- NON PERENNIAL STREAM
- FLOODING OR FLOODING RIGHTS
- SUBDIVISION OR COMPOSITE PLAN
- RESERVATIONS
- ORIGINAL SHORELINE
- MARSH OR MUSKEG
- MINES
- TRAVERSE MONUMENT

DISPOSITION OF CROWN LANDS

TYPE OF DOCUMENT	SYMBOL
PATENT SURFACE & MINING RIGHTS	●
" SURFACE RIGHTS ONLY	◓
" MINING RIGHTS ONLY	◒
LEASE SURFACE & MINING RIGHTS	■
" SURFACE RIGHTS ONLY	⬒
" MINING RIGHTS ONLY	⬓
LICENCE OF OCCUPATION	▼
ORDER IN COUNCIL	OC
RESERVATION	Ⓡ
CANCELLED	⊗
SAND & GRAVEL	Ⓢ

NOTE MINING RIGHTS IN PARCELS PATENTED PRIOR TO MAY 6 1913 VESTED IN ORIGINAL PATENTEE BY THE PUBLIC LANDS ACT R.S.O. 1970 CHAP 380 SEC 63 SUBSEC 1

REFERENCES

AREAS WITHDRAWN FROM DISPOSITION

M.R.O. MINING RIGHTS ONLY
S.R.O. SURFACE RIGHTS ONLY
M.+S. MINING AND SURFACE RIGHTS

	Description	Order No	Date	Disposition	File
R	RESERVED	FOR PUBLIC USE		S.R.O.	
R	SEC. 43/70		18/10/71	S.R.O.	143788
R	SEC. 43/70	W36/74	27/6/74	S.R.O.	143788
R	SEC. 43/70	W28/76	8/6/74	S.R.O.	[illegible]

Aug 8/85
Aug 29/85
Aug 6/85 Rev.
Nov. 1/85

SAND AND GRAVEL

April 18/86
May 8/86

R	M.T.C.	GRAVEL PIT	Nº 636
R	"	"	Nº 637
R	GRAVEL FILE	183333	
R	"	143788	
R	M.T.C.	GRAVEL PIT	Nº 635
R	"	"	Nº 1646
R	"	"	Nº 1430, FILE 143788
R	GRAVEL FILE	160704	
R	M.T.C.	GRAVEL PIT	Nº 1C-14 FILE 143788
R	QUARRY PERMIT		

July 25/86
Aug 22/86
July 25/86

Sept 11/86
168405
Sept 30/86
Sept 30/86

SCALE 1 INCH = 40 CHAINS

FEET 0 1000 2000 4000 6000 8000
METRES 0 200 1000 (1 KM) 2000 (2 KM)

Oct 22/86
Nov 28/86
Jan 14/87
Jan 28/87

AREA **BECKINGTON LAKE**

Mar 6/87
Mar 23/87
Mar 25/87
May 11/87

M.N.R. ADMINISTRATIVE DISTRICT

IGNACE

MINING DIVISION

PATRICIA

LAND TITLES / REGISTRY DIVISION

THUNDER BAY

Sept 14/87
Oct 24/87
Nov. 16/87
88/03/24
89/04/24

MAR. 31/89

Ministry of Natural Resources
Ontario

Land Management Branch

July 13/89

Date FEBRUARY, 1984

Number G-2532

12 10 8 6 4 2 2 4 6 8 10 12 14

Evans Lake Area - G-2031

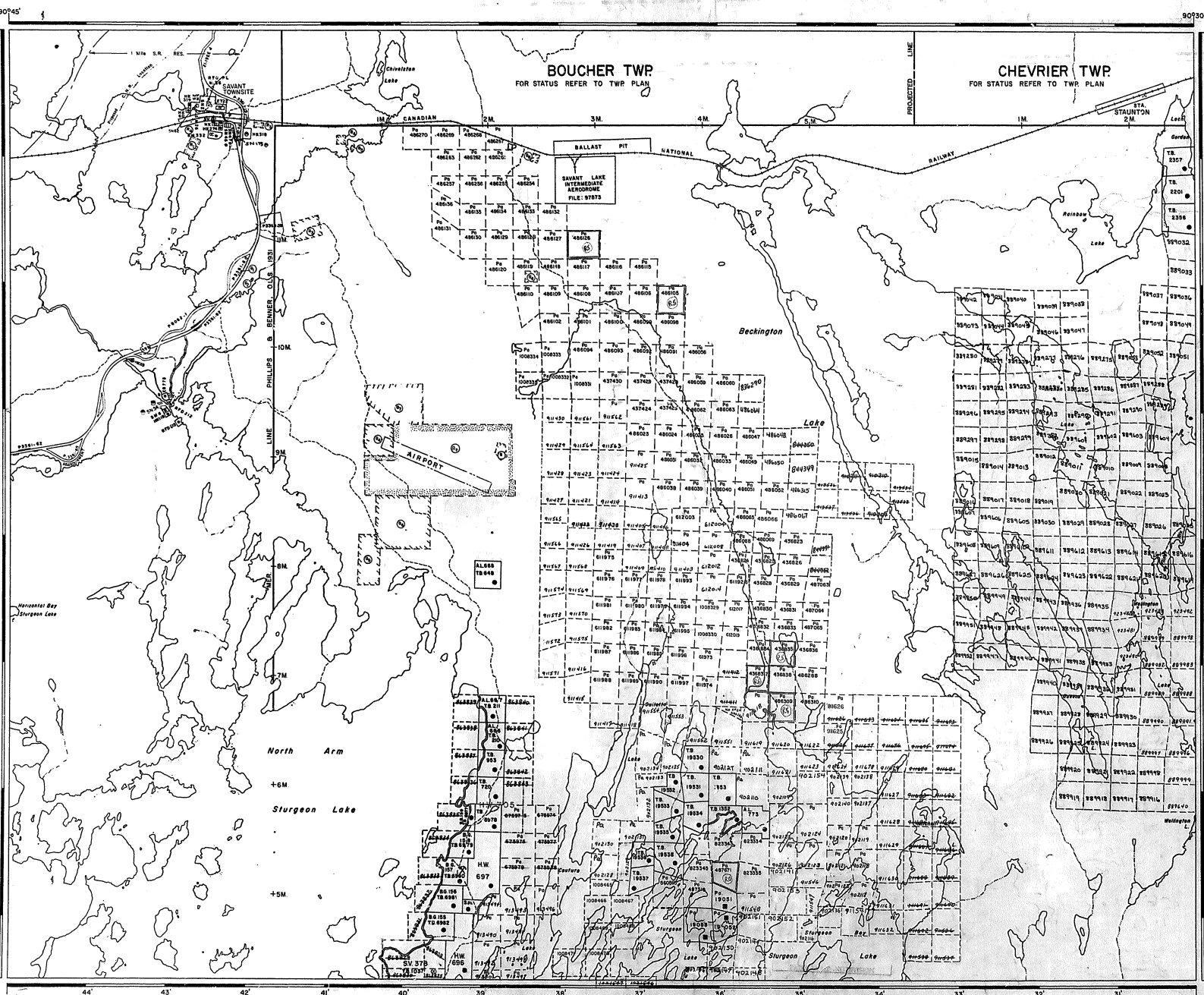

Squaw Lake Area - G-3140

502903

LEGEND

- HIGHWAY AND ROUTE No.
- OTHER ROADS
- TRAILS
- SURVEYED LINES:
  - TOWNSHIPS, BASE LINES, ETC.
  - LOTS, MINING CLAIMS, PARCELS, ETC.
- UNSURVEYED LINES:
  - LOT LINES
  - PARCEL BOUNDARY
  - MINING CLAIMS ETC.
- RAILWAY AND RIGHT OF WAY
- UTILITY LINES
- NON-PERENNIAL STREAM
- FLOODING OR FLOODING RIGHTS
- SUBDIVISION OR COMPOSITE PLAN
- RESERVATIONS
- ORIGINAL SHORELINE
- MARSH OR MUSKEG
- MINES
- TRAVERSE MONUMENT

DISPOSITION OF CROWN LANDS

TYPE OF DOCUMENT	SYMBOL
PATENT, SURFACE & MINING RIGHTS	●
" , SURFACE RIGHTS ONLY	⊖
" , MINING RIGHTS ONLY	⊖
LEASE, SURFACE & MINING RIGHTS	■
" , SURFACE RIGHTS ONLY	▣
" , MINING RIGHTS ONLY	▤
LICENCE OF OCCUPATION	▼
ORDER-IN-COUNCIL	OC
RESERVATION	Ⓡ
CANCELLED	⊗
SAND & GRAVEL	Ⓢ

NOTE: MINING RIGHTS IN PARCELS PATENTED PRIOR TO MAY 6, 1913, VESTED IN ORIGINAL PATENTEE BY THE PUBLIC LANDS ACT, R.S.O. 1970, CHAP. 380, SEC. 63, SUBSEC 1.

REFERENCES

AREAS WITHDRAWN FROM DISPOSITION

M.R.O. – MINING RIGHTS ONLY
S.R.O. – SURFACE RIGHTS ONLY
M+S. – MINING AND SURFACE RIGHTS

Description	Order No.	Date	Disposition	File
RESERVED FOR PUBLIC USE				
SEC. 43/70		18/10/71	S.R.O.	143788
SEC. 43/70	W36/74	27/6/74	S.R.O.	143788
SEC. 43/70	W28/76	8/6/76	S.R.O.	188555
SEC. 36/80	W50/80	21/5/86	S+M	0291-14-15

SAND AND GRAVEL

M.T.C.	GRAVEL PIT	Nº 636	
"	"	Nº 637	
GRAVEL	FILE	183333	
"	"	143788	
M.T.C.	GRAVEL PIT	Nº 635	
"	"	Nº 1646	
"	"	Nº 1430, FILE	143788
GRAVEL	FILE	160704	
M.T.C.	GRAVEL PIT	Nº IC-14 FILE	143788
QUARRY	PERMIT		

One mile wide C.N.R. reserve – Surface Rights withdrawn under Sec. 43 of the Mining Act (R.S.O. 1970) FILE 158405

SCALE: 1 INCH = 40 CHAINS

FEET 0 1000 2000 4000 6000 8000
METRES 0 200 1000 (1 KM) 2000 (2 KM)

AREA **BECKINGTON LAKE**

M.N.R. ADMINISTRATIVE DISTRICT
IGNACE

MINING DIVISION
PATRICIA

LAND TITLES / REGISTRY DIVISION
THUNDER BAY

Ministry of Natural Resources — Land Management Branch — Ontario

Date FEBRUARY, 1984

Number **G-2532**

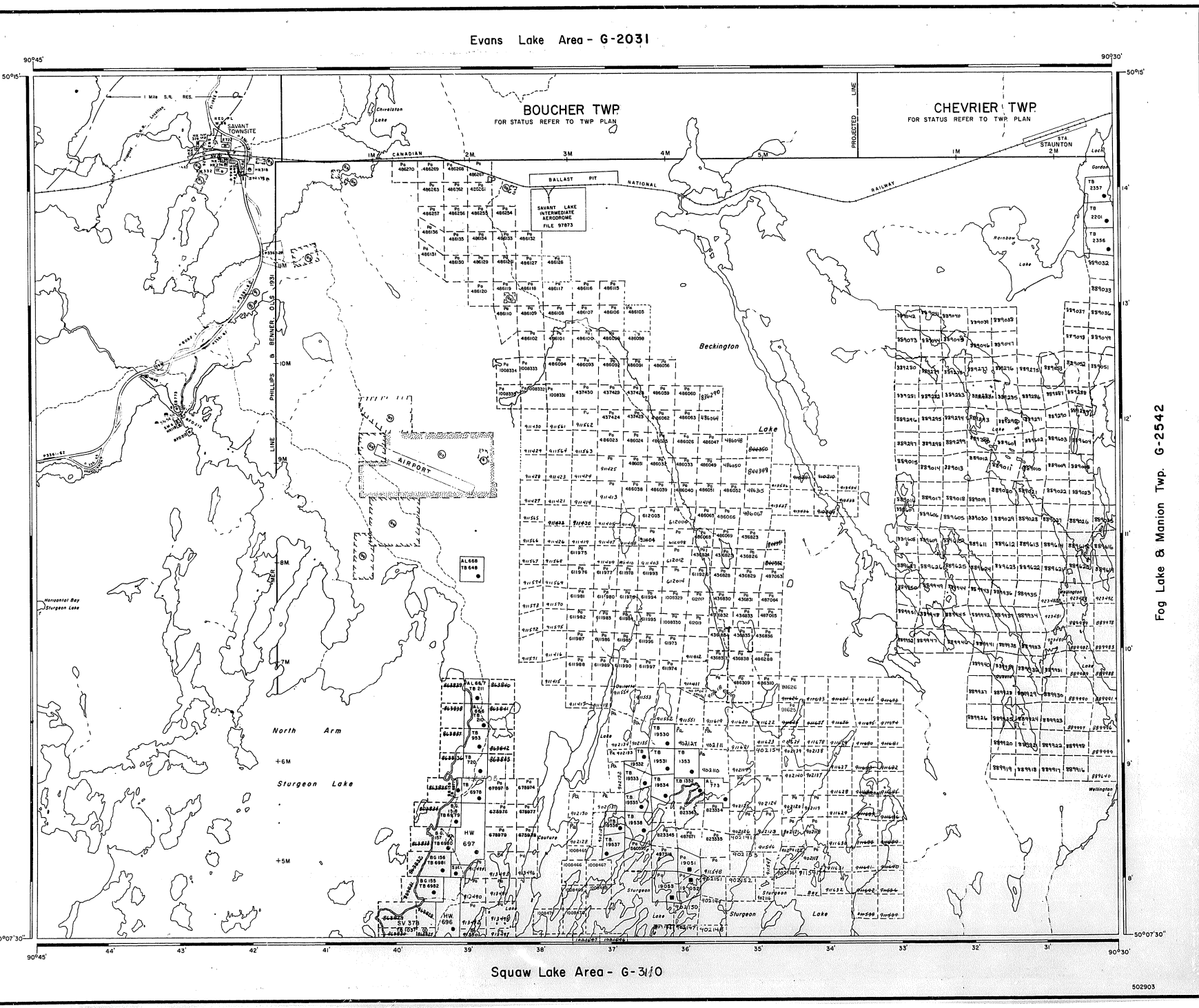

LEGEND

- HIGHWAY AND ROUTE No
- OTHER ROADS
- TRAILS
- SURVEYED LINES
  - TOWNSHIPS, BASE LINES, ETC
  - LOTS, MINING CLAIMS, PARCELS, ETC
- UNSURVEYED LINES
  - LOT LINES
  - PARCEL BOUNDARY
  - MINING CLAIMS ETC
- RAILWAY AND RIGHT OF WAY
- UTILITY LINES
- NON-PERENNIAL STREAM
- FLOODING OR FLOODING RIGHTS
- SUBDIVISION OR COMPOSITE PLAN
- RESERVATIONS
- ORIGINAL SHORELINE
- MARSH OR MUSKEG
- MINES
- TRAVERSE MONUMENT

DISPOSITION OF CROWN LANDS

TYPE OF DOCUMENT	SYMBOL
PATENT, SURFACE & MINING RIGHTS	●
" , SURFACE RIGHTS ONLY	◒
" , MINING RIGHTS ONLY	◓
LEASE, SURFACE & MINING RIGHTS	■
" , SURFACE RIGHTS ONLY	▭
" , MINING RIGHTS ONLY	▭
LICENCE OF OCCUPATION	▼
ORDER-IN-COUNCIL	OC
RESERVATION	Ⓡ
CANCELLED	⊗
SAND & GRAVEL	Ⓢ

NOTE: MINING RIGHTS IN PARCELS PATENTED PRIOR TO MAY 6, 1913, VESTED IN ORIGINAL PATENTEE BY THE PUBLIC LANDS ACT, R.S.O. 1970, CHAP. 380, SEC. 63, SUBSEC. 1

REFERENCES

AREAS WITHDRAWN FROM DISPOSITION

M.R.O. – MINING RIGHTS ONLY
S.R.O. – SURFACE RIGHTS ONLY
M.+ S. – MINING AND SURFACE RIGHTS

	Description	Order No.	Date	Disposition	File
R	RESERVED FOR PUBLIC USE			S.R.O.	
R	SEC. 43/70		18/10/71	S.R.O.	143788
R	SEC. 43/70	W36/74	27/6/74	S.R.O.	143788
R	SEC. 43/70	W28/76	8/8/74	S.R.O.	[illegible]

Aug 8/85
Aug 29/85
Nov. 1/85

SAND AND GRAVEL

G	M.T.C.	GRAVEL PIT Nº 636	
G	"	" " Nº 637	
G	GRAVEL FILE 183333		
G	" " 143788		
G	M.T.C.	GRAVEL PIT Nº 635	
G	"	" " Nº 1046	
G	"	" " Nº 1430, FILE 143788	
G	GRAVEL FILE 160704		
G	M.T.C.	GRAVEL PIT Nº IC-14 FILE 143788	
G	QUARRY PERMIT		

April 18/86
May 8/86
July 25/86
Aug 22/86
Aug 25/86

One mile wide C.N.R. reserve – Surface Rights withdrawn under Sec. 43 of the Mining Act (R.S.O. 1970) FILE 168405

Sept 30/86
Oct 22/86
Oct 27/86
Nov 24/86
Jan 14/87
Jan 28/87

SCALE: 1 INCH = 40 CHAINS

FEET 0 1000 2000 4000 6000 8000
METRES 0 200 1000 (1 KM) 2000 (2 KM)

AREA **BECKINGTON LAKE**

M.N.R. ADMINISTRATIVE DISTRICT

IGNACE

MINING DIVISION

PATRICIA

LAND TITLES / REGISTRY DIVISION

THUNDER BAY

Ministry of Natural Resources — Land Management Branch — Ontario

Date FEBRUARY, 1984

Number **G-2532**

502903

Evans Lake Area - G-2031

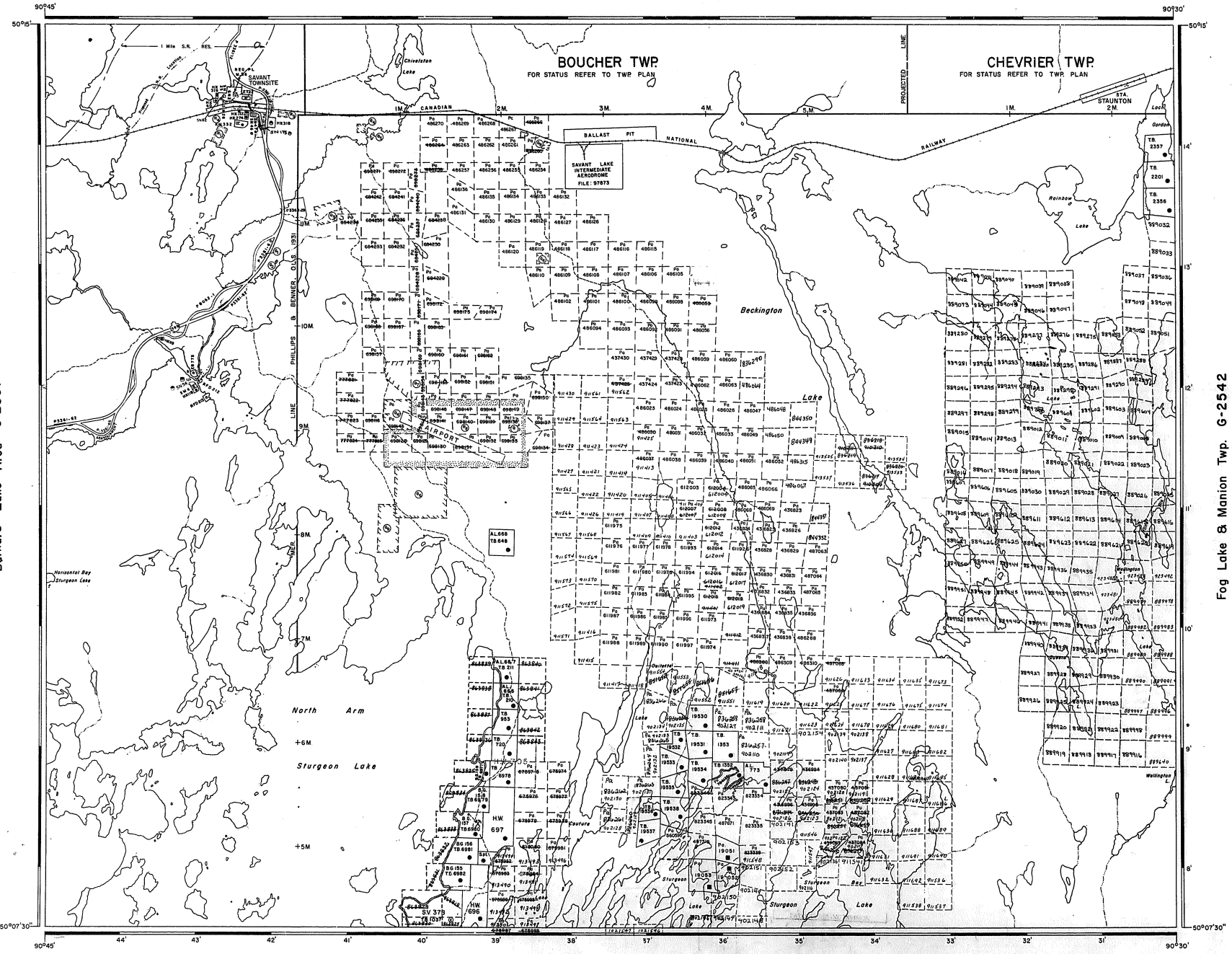

Squaw Lake Area - G-3140

502903

LEGEND

- HIGHWAY AND ROUTE No.
- OTHER ROADS
- TRAILS
- SURVEYED LINES:
  - TOWNSHIPS, BASE LINES, ETC.
  - LOTS, MINING CLAIMS, PARCELS, ETC.
- UNSURVEYED LINES:
  - LOT LINES
  - PARCEL BOUNDARY
  - MINING CLAIMS ETC.
- RAILWAY AND RIGHT OF WAY
- UTILITY LINES
- NON-PERENNIAL STREAM
- FLOODING OR FLOODING RIGHTS
- SUBDIVISION OR COMPOSITE PLAN
- RESERVATIONS
- ORIGINAL SHORELINE
- MARSH OR MUSKEG
- MINES
- TRAVERSE MONUMENT

DISPOSITION OF CROWN LANDS

TYPE OF DOCUMENT	SYMBOL
PATENT, SURFACE & MINING RIGHTS	●
" , SURFACE RIGHTS ONLY	◒
" , MINING RIGHTS ONLY	◒
LEASE, SURFACE & MINING RIGHTS	■
" , SURFACE RIGHTS ONLY	▣
" , MINING RIGHTS ONLY	▣
LICENCE OF OCCUPATION	▼
ORDER-IN-COUNCIL	OC
RESERVATION	Ⓡ
CANCELLED	⊘
SAND & GRAVEL	Ⓡ

NOTE: MINING RIGHTS IN PARCELS PATENTED PRIOR TO MAY 6, 1913, VESTED IN ORIGINAL PATENTEE BY THE PUBLIC LANDS ACT, R.S.O. 1970, CHAP. 380, SEC. 63, SUBSEC 1.

REFERENCES

AREAS WITHDRAWN FROM DISPOSITION

M.R.O. – MINING RIGHTS ONLY
S.R.O. – SURFACE RIGHTS ONLY
M.+S. – MINING AND SURFACE RIGHTS

Description	Order No.	Date	Disposition	File
RESERVED FOR PUBLIC USE			S.R.O.	
SEC. 43/12		18/10/71	S.R.O.	143788
SEC. 43/10	W36/74	27/6/74	S.R.O.	143788
SEC. 43/10	W28/76	8/6/76	S.R.O.	188555

SAND AND GRAVEL

M.T.C.	GRAVEL PIT	Nº 636	
"	"	Nº 637	
GRAVEL FILE	183333		
"	"	143788	
M.T.C.	GRAVEL PIT	Nº 635	
"	"	Nº 1646	
"	"	Nº 1930, FILE	143788
GRAVEL FILE	160704		
M.T.C.	GRAVEL PIT	Nº 1C-14 FILE	143788
QUARRY PERMIT			

One mile wide C.N.R. reserve – Surface Rights withdrawn under Sec. 43 of the Mining Act (R.S.O. 1970) FILE 168405

SCALE: 1 INCH = 40 CHAINS

FEET 0 1000 2000 4000 6000
METRES 0 200 1000 (1 KM) 2000 (2 KM)

AREA **BECKINGTON LAKE**

M.N.R. ADMINISTRATIVE DISTRICT
IGNACE
MINING DIVISION
PATRICIA
LAND TITLES / REGISTRY DIVISION
THUNDER BAY

Ontario Ministry of Natural Resources — Land Management Branch

Date FEBRUARY, 1984

Number G-2532



LEGEND

- HIGHWAY AND ROUTE No.
- OTHER ROADS
- TRAILS
- SURVEYED LINES:
  - TOWNSHIPS, BASE LINES, ETC.
  - LOTS, MINING CLAIMS, PARCELS, ETC.
- UNSURVEYED LINES:
  - LOT LINES
  - PARCEL BOUNDARY
  - MINING CLAIMS ETC.
- RAILWAY AND RIGHT OF WAY
- UTILITY LINES
- NON-PERENNIAL STREAM
- FLOODING OR FLOODING RIGHTS
- SUBDIVISION OR COMPOSITE PLAN
- RESERVATIONS
- ORIGINAL SHORELINE
- MARSH OR MUSKEG
- MINES
- TRAVERSE MONUMENT

DISPOSITION OF CROWN LANDS

TYPE OF DOCUMENT	SYMBOL
PATENT, SURFACE & MINING RIGHTS	●
" , SURFACE RIGHTS ONLY	◒
" , MINING RIGHTS ONLY	◓
LEASE, SURFACE & MINING RIGHTS	■
" , SURFACE RIGHTS ONLY	⬒
" , MINING RIGHTS ONLY	⬓
LICENCE OF OCCUPATION	▼
ORDER-IN-COUNCIL	OC
RESERVATION	◎
CANCELLED	⊘
SAND & GRAVEL	⊙

NOTE: MINING RIGHTS IN PARCELS PATENTED PRIOR TO MAY 6, 1913, VESTED IN ORIGINAL PATENTEE BY THE PUBLIC LANDS ACT, R.S.O. 1970, CHAP. 380, SEC. 63, SUBSEC 1.

REFERENCES

AREAS WITHDRAWN FROM DISPOSITION

M.R.O. – MINING RIGHTS ONLY
S.R.O. – SURFACE RIGHTS ONLY
M.+S. – MINING AND SURFACE RIGHTS

Description	Order No.	Date	Disposition	File
RESERVED FOR PUBLIC USE			S.R.O.	
SEC. 43/70		18/10/71	S.R.O.	143788
SEC. 43/70	W36/74	27/6/74	S.R.O.	143788
SEC. 43/70	W29/76	8/6/74	S.R.O.	168855

Aug. 1/85 Aug 7/85 Aug 24/85
Aug 6/85 Rem. Aug 29/85 Feb 26/86
Feb 9/85 Rem. Sept 30/85 Mar 24/86
Oct. 15/85 Rem. Nov. 1/85 April 18/86

SAND AND GRAVEL

M.T.C.	GRAVEL PIT	Nº 636	May 8/86
"	" "	Nº 637	June 6/86
GRAVEL	FILE 183333		June 20/86
"	" 143788		July 21/86
M.T.C.	GRAVEL PIT	Nº 635	July 25/86
"	" "	Nº 1646	
"	" "	Nº 1430, FILE 143788	Aug 28/86
GRAVEL	FILE 160704		Aug 22/86
M.T.C.	GRAVEL PIT	Nº IC-14 FILE 143788	Aug 25/86
QUARRY	PERMIT		Sept 4/86

One mile wide C.N.R. reserve - Surface Rights withdrawn under Sec. 43 of the Mining Act (R.S.O. 1970) FILE 168405 Sept 23/86

SCALE: 1 INCH = 40 CHAINS

FEET 0 1000 2000 4000 6000 8000
METRES 0 200 1000 (1 KM) 2000 (2 KM)

AREA **BECKINGTON LAKE**

M.N.R. ADMINISTRATIVE DISTRICT

IGNACE
MINING DIVISION

PATRICIA
LAND TITLES / REGISTRY DIVISION

THUNDER BAY

Ontario Ministry of Natural Resources — Land Management Branch

Date FEBRUARY, 1984 | Number G-2532

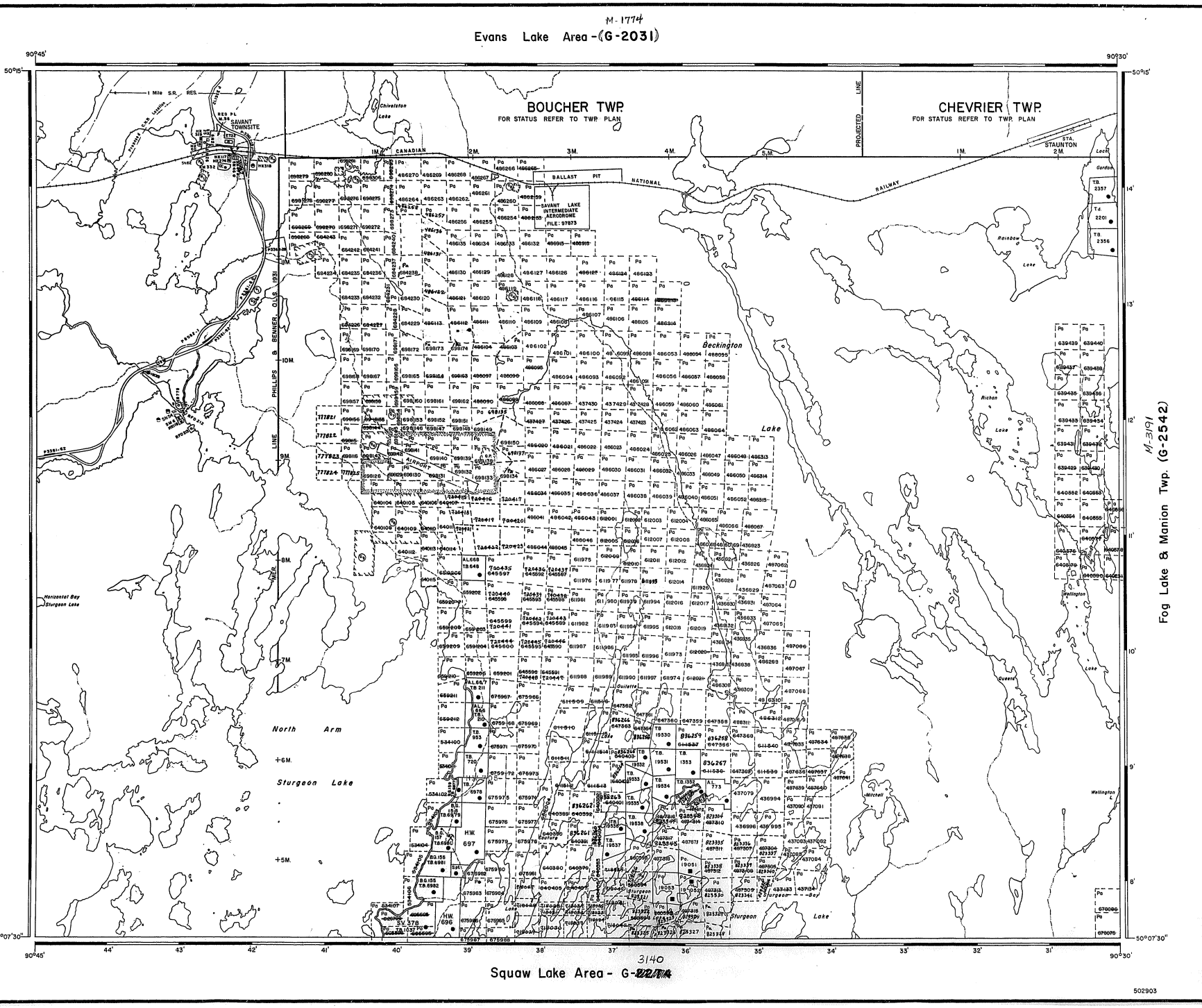

LEGEND

HIGHWAY AND ROUTE No.
OTHER ROADS
TRAILS
SURVEYED LINES:
TOWNSHIPS, BASE LINES, ETC.
LOTS, MINING CLAIMS, PARCELS, ETC.
UNSURVEYED LINES:
LOT LINES
PARCEL BOUNDARY
MINING CLAIMS ETC.
RAILWAY AND RIGHT OF WAY
UTILITY LINES
NON-PERENNIAL STREAM
FLOODING OR FLOODING RIGHTS
SUBDIVISION OR COMPOSITE PLAN
RESERVATIONS
ORIGINAL SHORELINE
MARSH OR MUSKEG
MINES
TRAVERSE MONUMENT

DISPOSITION OF CROWN LANDS

TYPE OF DOCUMENT	SYMBOL
PATENT, SURFACE & MINING RIGHTS	●
" , SURFACE RIGHTS ONLY	◓
" , MINING RIGHTS ONLY	◒
LEASE, SURFACE & MINING RIGHTS	■
" , SURFACE RIGHTS ONLY	▬
" , MINING RIGHTS ONLY	▭
LICENCE OF OCCUPATION	▼
ORDER-IN-COUNCIL	OC
RESERVATION	Ⓡ
CANCELLED	⊗
SAND & GRAVEL	Ⓢ

NOTE: MINING RIGHTS IN PARCELS PATENTED PRIOR TO MAY 6, 1913, VESTED IN ORIGINAL PATENTEE BY THE PUBLIC LANDS ACT, R.S.O. 1970, CHAP. 380, SEC. 63, SUBSEC 1.

REFERENCES

AREAS WITHDRAWN FROM DISPOSITION

M.R.O. – MINING RIGHTS ONLY
S.R.O. – SURFACE RIGHTS ONLY
M.+ S. – MINING AND SURFACE RIGHTS

	Description	Order No.	Date	Disposition	File
R	Reserved for Public Use			S.R.	
R			18/10/71	S.R.	143788
R		W.36/74	27/8/74	S.R.	143788
R		W.28/76	8/8/76	S.R.	168555

SAND and GRAVEL

S	M.T.C. Gravel Pit No. 636		Apr 12/85	June 27/84
S	" Pit No. 637			Apr 19/84
S	Gravel File 183333		Apr 17/85	Oct 16/84
S	" " 143788		Apr 22/85	Feb 23/84
S	M.T.C. Gravel Pit No. 635		Jan 23/85	Apr 18/84
S	" " Pit No. 1646		May 2/85	Dec 19/84
S	" " Pit No. 1450 , File 143788		June 4/85	Jan. 3/85
S	Gravel File 160704			Feb 13/85
S	M.T.C. Gravel Pit No. 10-14 File 143788			Feb 27/85
Q.R.	QUARRY PERMIT			Mar. 8/85

One mile wide CNR. reserve — Surface Rights withdrawn under Sec. 43 of The Mining Act. File 168405 JULY 8/85

SCALE: 1 INCH = 40 CHAINS

FEET 0 1000 2000 4000 6000 8000
METRES 0 200 1000 (1 KM) 2000 (2 KM)

AREA **BECKINGTON LAKE**

M.N.R. ADMINISTRATIVE DISTRICT
IGNACE
MINING DIVISION
PATRICIA
LAND TITLES / REGISTRY DIVISION
THUNDER BAY

PATRICIA MINING DIV. RECEIVED MAY 16 1984 A.M. P.M. 7 8 9 10 11 12 1 2 3 4 5 6

Ontario Ministry of Natural Resources — Land Management Branch

Date FEBRUARY, 1984

Number G-2532

Evans Lake Area - M.1774

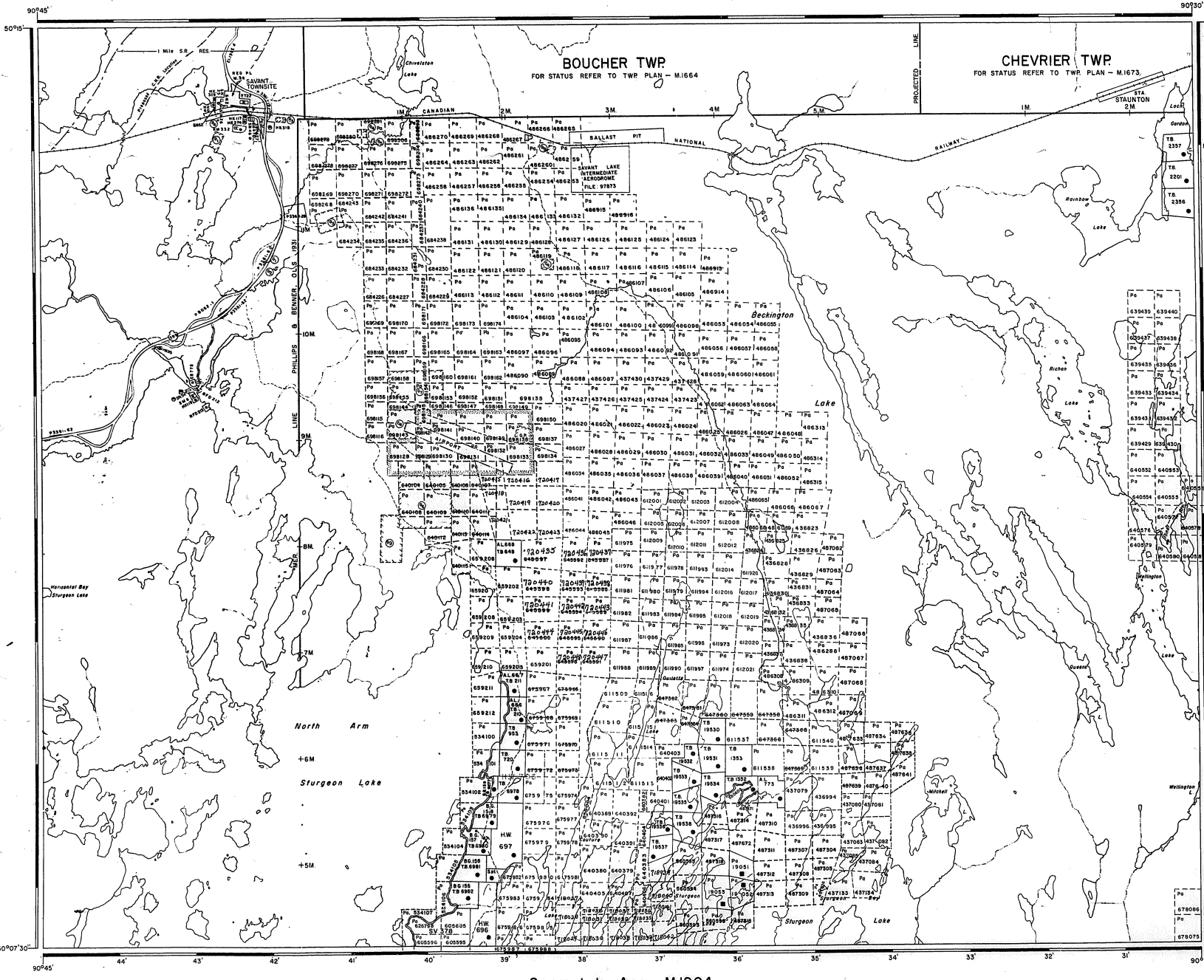

Squaw Lake Area - M.1904

502903

AREA OF

BECKINGTON LAKE

DISTRICT OF THUNDER BAY

PATRICIA MINING DIVISION

SCALE: 1-INCH = 40 CHAINS

DISPOSITION OF CROWN LANDS

PATENT, SURFACE AND MINING RIGHTS
" , SURFACE RIGHTS ONLY
" , MINING RIGHTS ONLY
LEASE, SURFACE AND MINING RIGHTS
" , SURFACE RIGHTS ONLY
" , MINING RIGHTS ONLY
LICENCE OF OCCUPATION
ROADS
IMPROVED ROADS
KING'S HIGHWAYS
RAILWAYS
POWER LINES
MARSH OR MUSKEG
MINES
CANCELLED

NOTES

400' Surface Rights Reservation along the Shores of all lakes and rivers.

Areas withdrawn from staking under Section 43 of the Mining Act (R.S.O.1970)

Order No.	File	Date	Disposition
(1)- Reserved for Public Use			S.R.
(2)-	143788	18/10/71	S.R.
(3)- W.36/74	143788	27/6/74	S.R.
(4)- W.28/76	168555	8/6/76	S.R.

One mile wide CNR reserve – Surface Rights withdrawn under Sec. 43 of The Mining Act. File 168405

SAND and GRAVEL

(1)- M.T.C. Gravel Pit No. 636
(2)- " " Pit No. 637
(3)- Gravel File 863333
(4)- " " 143788
(5)- M.T.C. Gravel Pit No. 635
(6)- " " Pit No. 1645
(7)- " " Pit No. 1430, File 143788
(8)- Gravel File 160704
(9)- M.T.C. Gravel Pit № 1C-14 File 143788

Q.P. QUARRY PERMIT
Oct 28, 1983
Jan 5, 1984
Apr 2 1984
Apr 6, 1984

G-2532

NATIONAL TOPOGRAPHIC SERIES

PLAN NO. M.1740

ONTARIO
MINISTRY OF NATURAL RESOURCES
SURVEYS AND MAPPING BRANCH

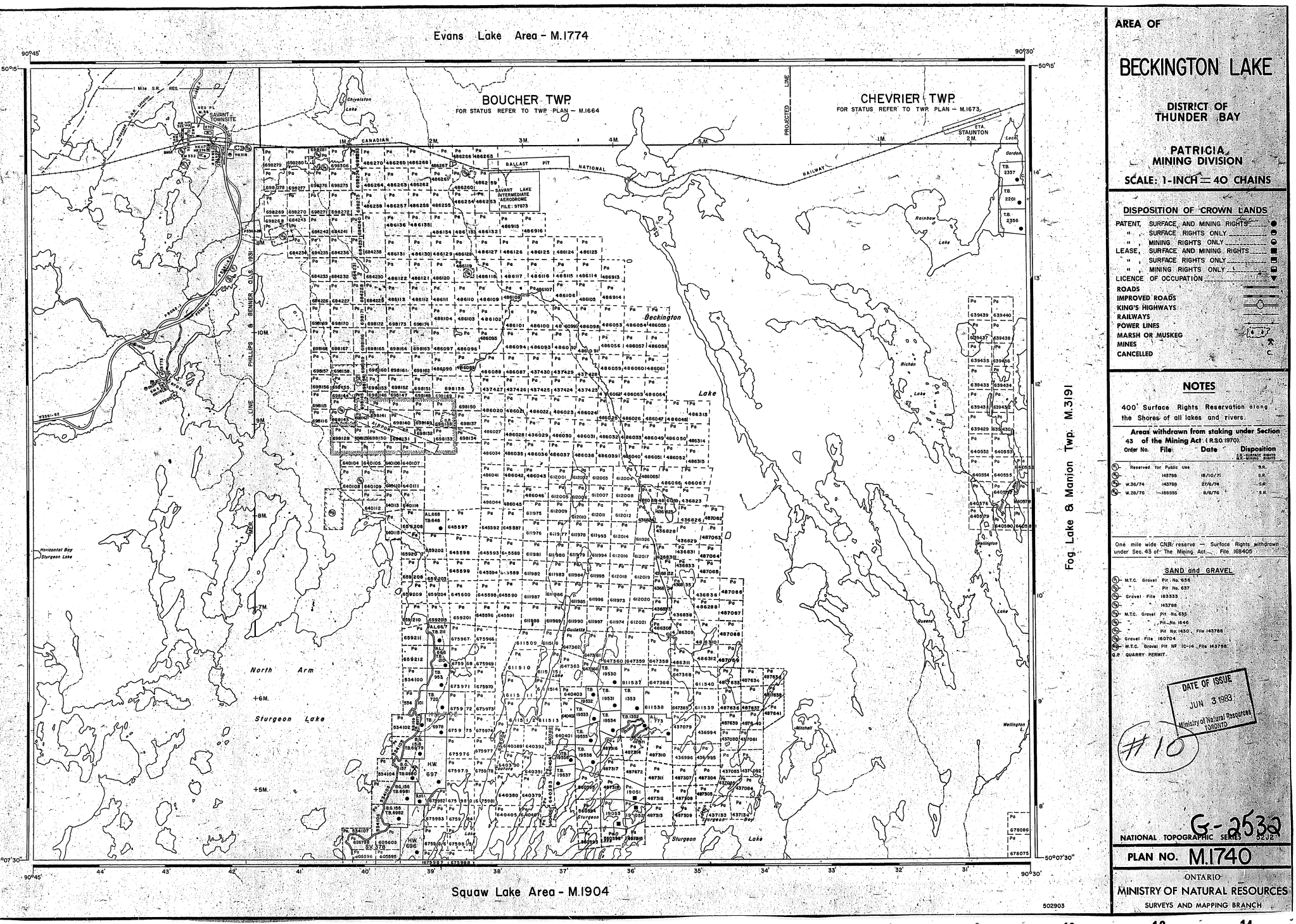

AREA OF

BECKINGTON LAKE

DISTRICT OF THUNDER BAY

PATRICIA MINING DIVISION

SCALE: 1-INCH = 40 CHAINS

DISPOSITION OF CROWN LANDS

- PATENT, SURFACE AND MINING RIGHTS
- " , SURFACE RIGHTS ONLY
- " , MINING RIGHTS ONLY
- LEASE, SURFACE AND MINING RIGHTS
- " , SURFACE RIGHTS ONLY
- " , MINING RIGHTS ONLY
- LICENCE OF OCCUPATION
- ROADS
- IMPROVED ROADS
- KING'S HIGHWAYS
- RAILWAYS
- POWER LINES
- MARSH OR MUSKEG
- MINES
- CANCELLED

NOTES

400' Surface Rights Reservation along the Shores of all lakes and rivers.

Areas withdrawn from staking under Section 43 of the Mining Act (R.S.O. 1970).

Order No.	File	Date	Disposition (S.R.-Surface Rights M.R.-Mining Rights)
(1) Reserved for Public Use			S.R.
(2)	143788	18/10/71	S.R.
(3) W.36/74	143788	27/6/74	S.R.
(4) W.28/76	188555	8/6/76	S.R.

One mile wide C.N.R. reserve – Surface Rights withdrawn under Sec. 43 of The Mining Act. – File 168405

SAND and GRAVEL

- (1) M.T.C. Gravel Pit No. 636
- (2) " Pit No. 637
- (3) Gravel File 183333
- (4) " 143788
- (5) M.T.C. Gravel Pit No. 635
- (6) " " Pit No. 646
- (7) " " Pit No. 1430 , File 143788
- (8) Gravel File 160704
- (9) M.T.C. Gravel Pit NP TC-14 File 143788
- Q.P. QUARRY PERMIT.

DATE OF ISSUE JUN 3 1983 Ministry of Natural Resources TORONTO

#10

G-2532

NATIONAL TOPOGRAPHIC SERIES 52J2

PLAN NO. M.1740

ONTARIO

MINISTRY OF NATURAL RESOURCES

SURVEYS AND MAPPING BRANCH

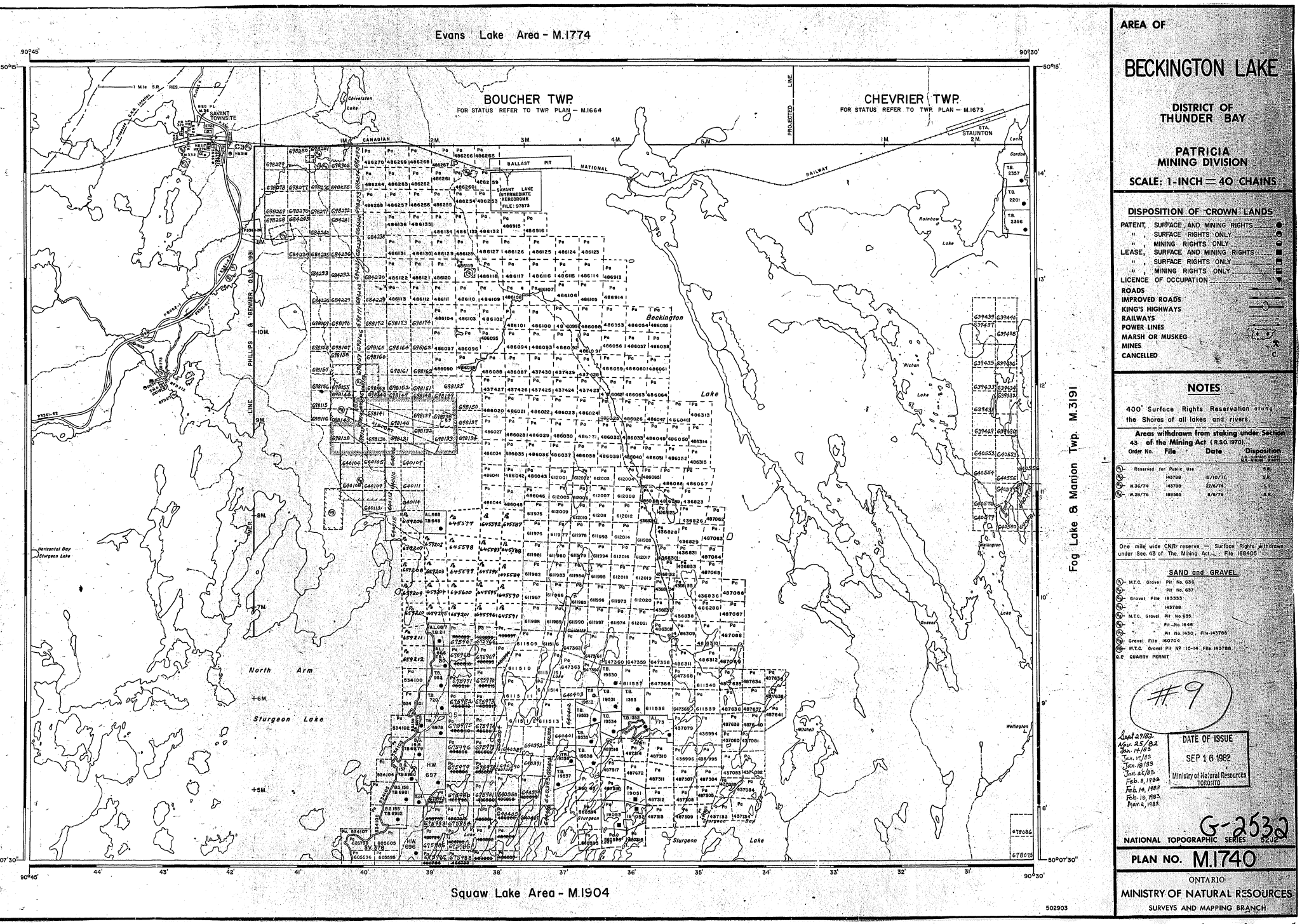

AREA OF

BECKINGTON LAKE

DISTRICT OF
THUNDER BAY

PATRICIA
MINING DIVISION

SCALE: 1-INCH = 40 CHAINS

DISPOSITION OF CROWN LANDS

- PATENT, SURFACE AND MINING RIGHTS
- " , SURFACE RIGHTS ONLY
- " , MINING RIGHTS ONLY
- LEASE, SURFACE AND MINING RIGHTS
- " , SURFACE RIGHTS ONLY
- " , MINING RIGHTS ONLY
- LICENCE OF OCCUPATION
- ROADS
- IMPROVED ROADS
- KING'S HIGHWAYS
- RAILWAYS
- POWER LINES
- MARSH OR MUSKEG
- MINES
- CANCELLED

NOTES

400' Surface Rights Reservation along the Shores of all lakes and rivers.

Areas withdrawn from staking under Section 43 of the Mining Act (R.S.O. 1970).

Order No.	File	Date	Disposition (S.R.-Surface Rights, M.R.-Mining Rights)
Reserved for Public Use			S.R.
	143788	18/10/71	S.R.
W.36/74	143788	27/6/74	S.R.
W.28/76	188555	8/6/76	S.R.

One mile wide CNR reserve – Surface Rights withdrawn under Sec. 43 of The Mining Act – File 168405

SAND and GRAVEL

- M.T.C. Gravel Pit No. 636
- " " Pit No. 637
- Gravel File 183333
- " " 143788
- M.T.C. Gravel Pit No. 635
- " " Pit No. 1646
- Pit No. 1430 - File 143788
- Gravel File 160704
- M.T.C. Gravel Pit NR 10-14 File 143788

Q.P. QUARRY PERMIT

#9

Sept 27/82
Nov. 25/82
Jan. 14/83
Jan. 18/83
Jan. 25/83
Feb. 8, 1983
Feb. 14, 1983
Feb. 18, 1983
Mar. 2, 1983

DATE OF ISSUE
SEP 16 1982
Ministry of Natural Resources
TORONTO

G-2532

NATIONAL TOPOGRAPHIC SERIES 52J12

PLAN NO. M.1740

ONTARIO
MINISTRY OF NATURAL RESOURCES
SURVEYS AND MAPPING BRANCH

502903

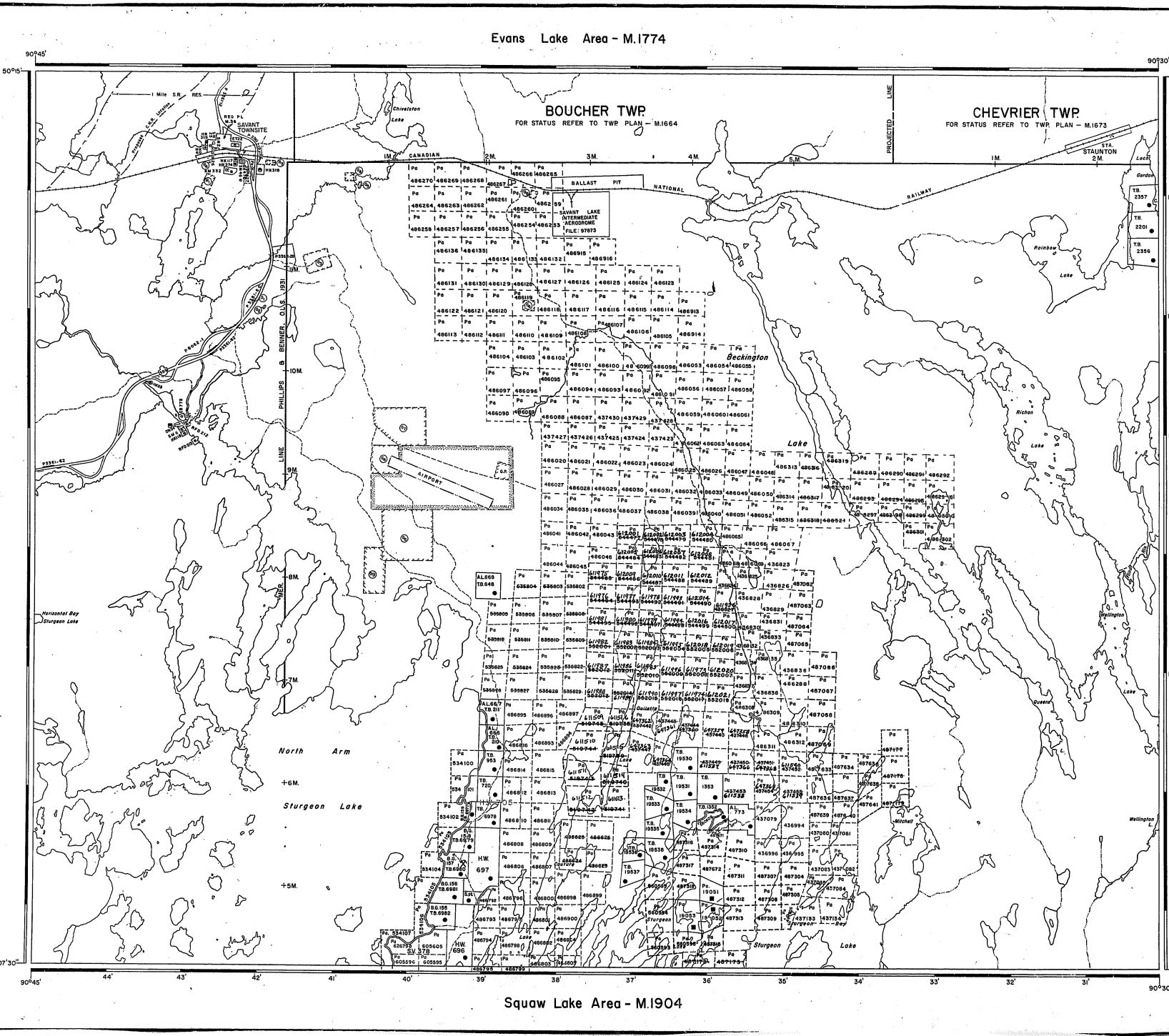

AREA OF

BECKINGTON LAKE

DISTRICT OF THUNDER BAY

PATRICIA MINING DIVISION

SCALE: 1-INCH = 40 CHAINS

DISPOSITION OF CROWN LANDS

PATENT, SURFACE AND MINING RIGHTS
" , SURFACE RIGHTS ONLY
" , MINING RIGHTS ONLY
LEASE, SURFACE AND MINING RIGHTS
" , SURFACE RIGHTS ONLY
" , MINING RIGHTS ONLY
LICENCE OF OCCUPATION
ROADS
IMPROVED ROADS
KING'S HIGHWAYS
RAILWAYS
POWER LINES
MARSH OR MUSKEG
MINES
CANCELLED C.

NOTES

400' Surface Rights Reservation along the Shores of all lakes and rivers.

Areas withdrawn from staking under Section 43 of the Mining Act (R.S.O. 1970).

Order No.	File	Date	Disposition (S.R.-SURFACE RIGHTS M.R.-MINING RIGHTS)
R1	Reserved for Public Use		S.R.
R2	143788	18/10/71	S.R.
R3	W.36/74	143788	27/6/74	S.R.
R4	W.28/76	188555	8/6/76	S.R.

One mile wide CNR. reserve — Surface Rights withdrawn under Sec. 43 of The Mining Act. File 168405

SAND and GRAVEL

G1	M.T.C. Gravel	Pit No. 636
G2	" "	Pit No. 637
G3	Gravel File	183333
G4	" "	143788
G5	M.T.C. Gravel	Pit No. 635
G6	" "	Pit No. 1646
G7	" "	Pit No. 1430, File 143788
G8	Gravel File	160704
G9	M.T.C. Gravel	Pit No. 1C-14 File 143788

Q.P. QUARRY PERMIT
Dated April 20, 1982
July 5 82.
July 19, 1982

DATE OF ISSUE
AUG 31 1981
Ministry of Natural Resources
TORONTO

#8

G-2532

NATIONAL TOPOGRAPHIC SERIES 52J2

PLAN NO. M.1740

ONTARIO
MINISTRY OF NATURAL RESOURCES
SURVEYS AND MAPPING BRANCH

502903

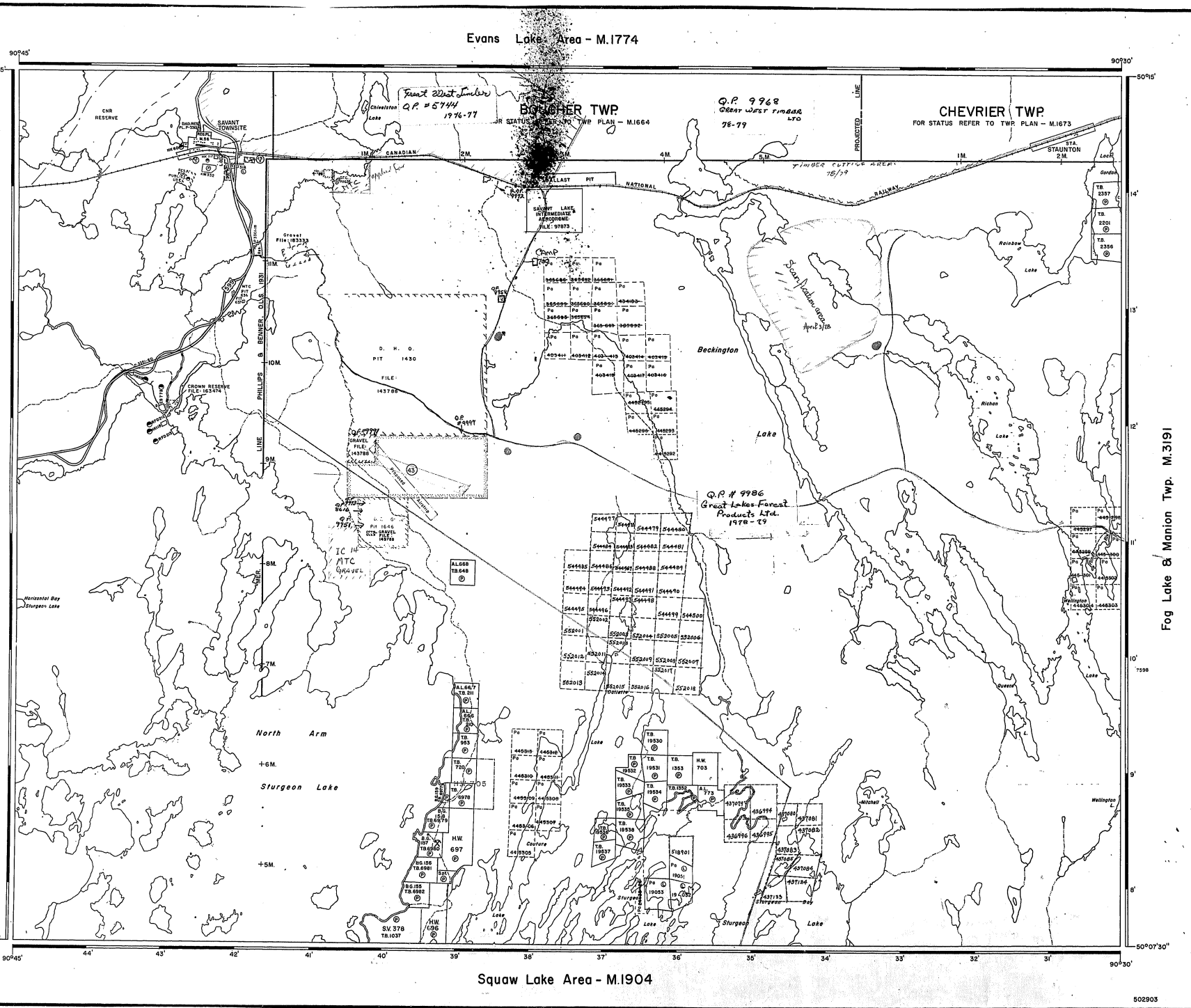

AREA OF

BECKINGTON LAKE

DISTRICT OF THUNDER BAY

PATRICIA MINING DIVISION

SCALE: 1-INCH = 40 CHAINS

LEGEND

PATENTED LAND	Ⓟ
CROWN LAND SALE	C.S.
LEASES	Ⓛ
LOCATED LAND	Loc.
LICENSE OF OCCUPATION	L.O.
MINING RIGHTS ONLY	M.R.O.
SURFACE RIGHTS ONLY	S.R.O.
ROADS	
IMPROVED ROADS	
KING'S HIGHWAYS	
RAILWAYS	
POWER LINES	
MARSH OR MUSKEG	
MINES	
CANCELLED	C.
PATENTED S.R.O.	

NOTES

400' Surface Rights Reservation around the Shores of all lakes and rivers.

1 Mile wide CNR Reserve SRO withdrawn under Sec. 42 of The Mining Act FILE: 168405

Areas withdrawn from staking under Section 43 of the Mining Act (R.S.O.-'70)

	Order No.	File	Date	Disposition
43		143788	18/10/71	S.R.O.
43	W.36/74	143788	27/6/74	S.R.O.
43	W.28/76	188555	8/6/76	S.R.O.

A portion of MTC Quarry #1646 (indicated on previous maps) has reverted to MTC control without expiry date (Oct. 14/76)

Updated Oct 26/77
✓ Nov. 23/77
✓ Aug. 10/79
✓ Sept. 14/79
✓ Oct. 11/79
✓ Nov. 6/79

DATE OF ISSUE AUG 30 1976

#6

PATRICIA MINING DIV. RECEIVED SEP - 7 1976

NATIONAL TOPOGRAPHIC SERIES 52J2

PLAN NO. M.1740

ONTARIO
MINISTRY OF NATURAL RESOURCES
SURVEYS AND MAPPING BRANCH

502903

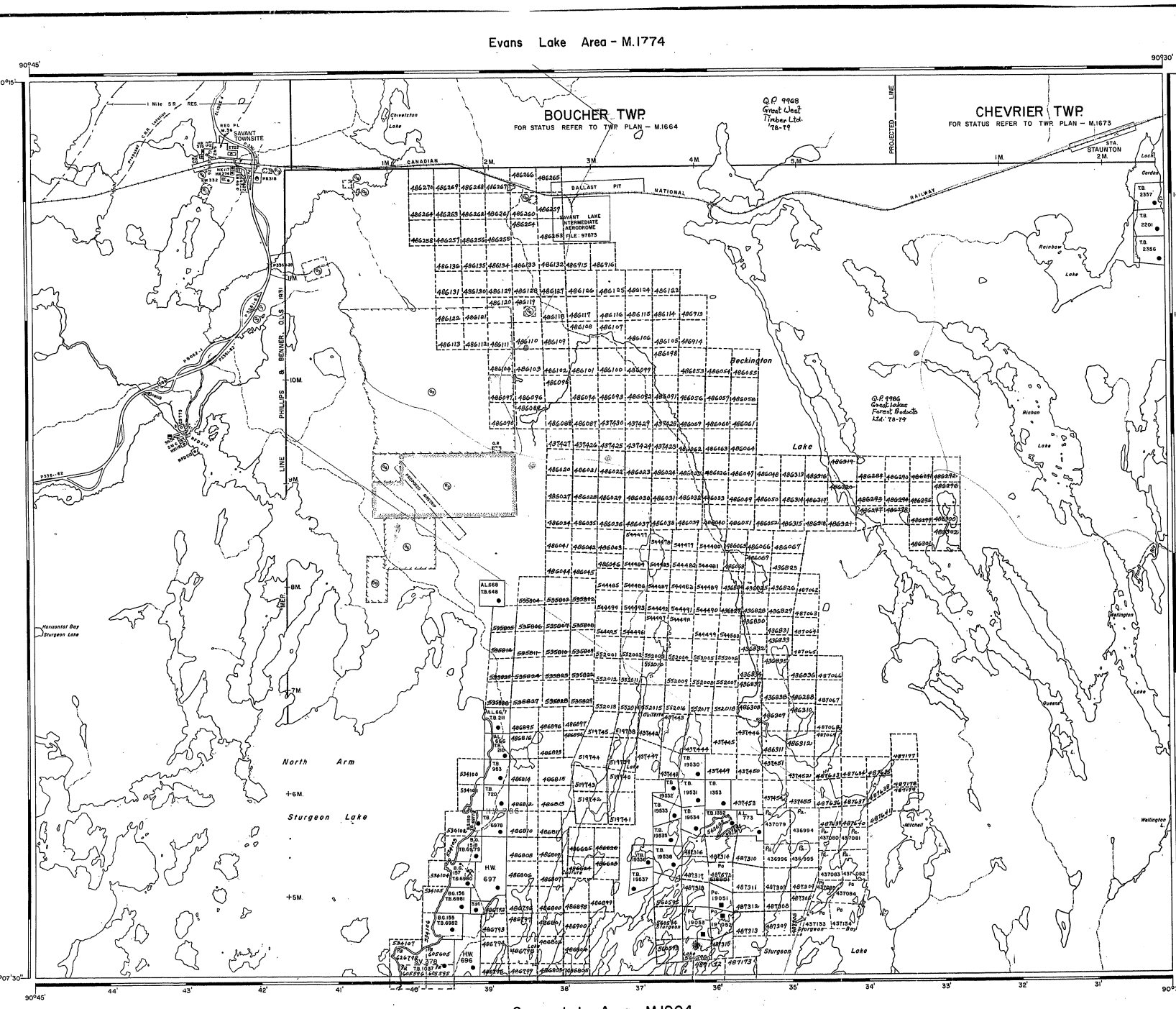

AREA OF

BECKINGTON LAKE

DISTRICT OF
THUNDER BAY

PATRICIA
MINING DIVISION

SCALE: 1-INCH = 40 CHAINS

DISPOSITION OF CROWN LANDS

PATENT, SURFACE AND MINING RIGHTS
" , SURFACE RIGHTS ONLY
" , MINING RIGHTS ONLY
LEASE, SURFACE AND MINING RIGHTS
" , SURFACE RIGHTS ONLY
" , MINING RIGHTS ONLY
LICENCE OF OCCUPATION
ROADS
IMPROVED ROADS
KING'S HIGHWAYS
RAILWAYS
POWER LINES
MARSH OR MUSKEG
MINES
CANCELLED

NOTES

400' Surface Rights Reservation along the Shores of all lakes and rivers.

Areas withdrawn from staking under Section 43 of the Mining Act (R.S.O. 1970).

Order No.	File	Date	Disposition (S.R.-SURFACE RIGHTS M.R.-MINING RIGHTS)
Reserved for Public Use			S.R.
	143788	18/10/71	S.R.
W.36/74	143788	27/8/74	S.R.
W.28/76	188555	8/6/76	S.R.
X-S.U.378		Open for Staking, Sale or Lease June 1, 1981	

One mile wide CNR. reserve – Surface Rights withdrawn under Sec. 43 of The Mining Act. File 168405

SAND and GRAVEL

M.T.C. Gravel Pit No. 636
" " Pit No. 637
Gravel File 183333
" " 143788
M.T.C. Gravel Pit No. 635
" " Pit No. 1646
" " Pit No. 1430, File 143788
Gravel File 160704
M.T.C. Gravel Pit NR IC-14 File 143788
Q.R QUARRY PERMIT

Nov. 26/79
Dec. 10/79
Apr. 9/80
Apr. 10/80
Apr. 11/80
Apr. 21/80
June 5, 1980
June 13, 1980
Aug. 11, 1980
Oct. 1, 1980
Dec. 17, 1980
Jan. 16, 1981
Jan. 22, 1981
Feb. 2, 1981
Feb. 12, 1981
Mar. 3, 1981
July 29, 1981

DATE OF ISSUE
OCT 31 1979

#7

G-2532

NATIONAL TOPOGRAPHIC SERIES 52J2

PLAN NO. M.1740

ONTARIO
MINISTRY OF NATURAL RESOURCES
SURVEYS AND MAPPING BRANCH

Evans Lake Area - M.1774

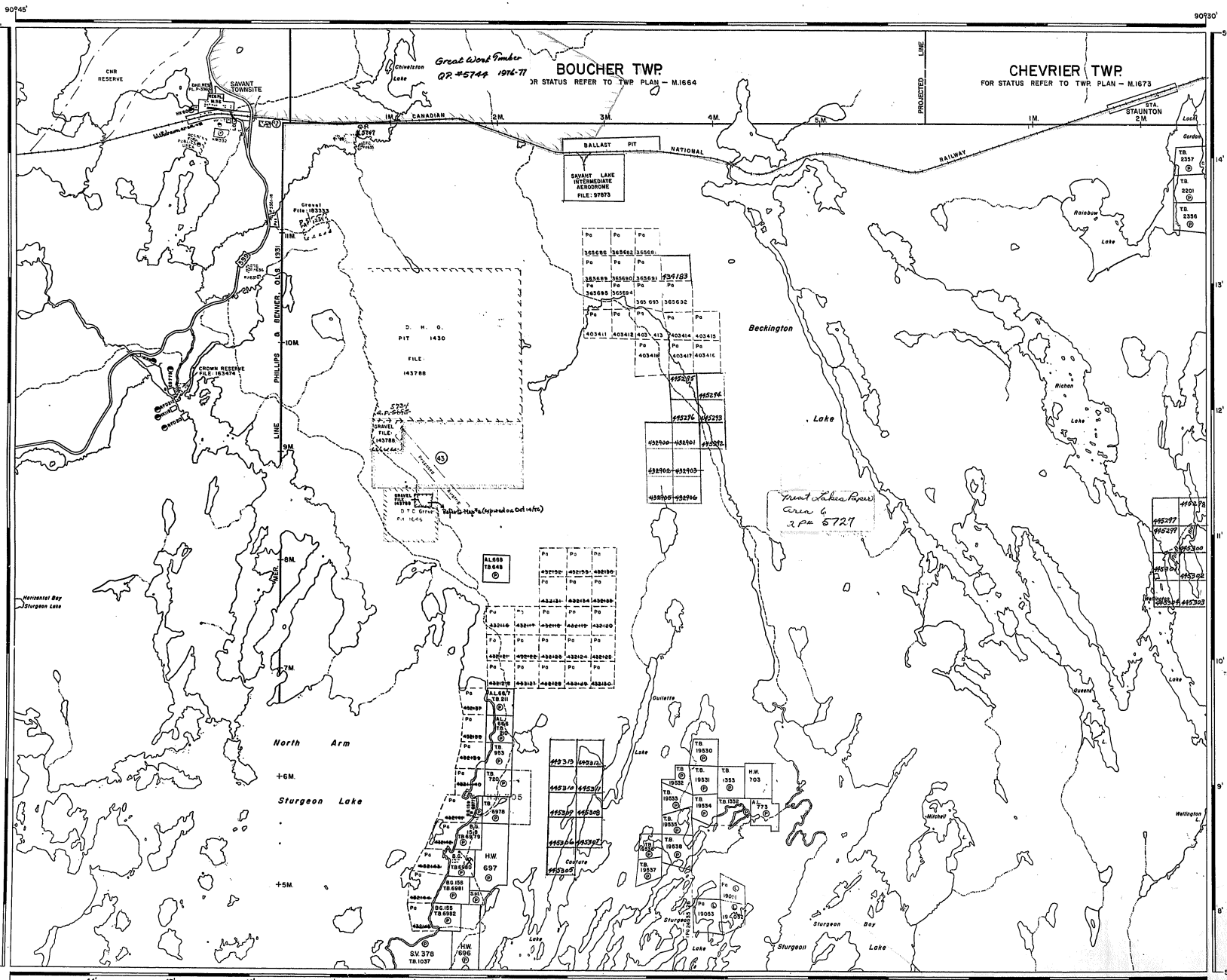

Squaw Lake Area - M.1904

AREA OF

BECKINGTON LAKE

DISTRICT OF THUNDER BAY

PATRICIA MINING DIVISION

SCALE: 1-INCH = 40 CHAINS

LEGEND

PATENTED LAND	P
CROWN LAND SALE	C.S.
LEASES	L
LOCATED LAND	Loc.
LICENSE OF OCCUPATION	L.O.
MINING RIGHTS ONLY	M.R.O.
SURFACE RIGHTS ONLY	S.R.O.
ROADS	
IMPROVED ROADS	
KING'S HIGHWAYS	
RAILWAYS	
POWER LINES	
MARSH OR MUSKEG	
MINES	
CANCELLED	C.
PATENTED S.R.O.	

NOTES

400' Surface Rights Reservation around the Shores of all lakes and rivers.

1 Mile wide CNR Reserve SRO withdrawn under Sec. 42 of The Mining Act FILE: 168405

Areas withdrawn from staking under Section 43 of the Mining Act (R.S.O.-'70)

Order No.	File	Date	Disposition
(43)	143788	18/10/71	S.R.O.
(43)	W.36/74 143788	27/8/74	S.R.O.

DATE OF ISSUE FEB 10 1976

#5

G-2532

NATIONAL TOPOGRAPHIC SERIES 52J2

PLAN NO. M.1740

ONTARIO
MINISTRY OF NATURAL RESOURCES
SURVEYS AND MAPPING BRANCH

12 10 8 6 4 2 | 2 4 6 8 10 12 14

Evans Lake Area - M.1774

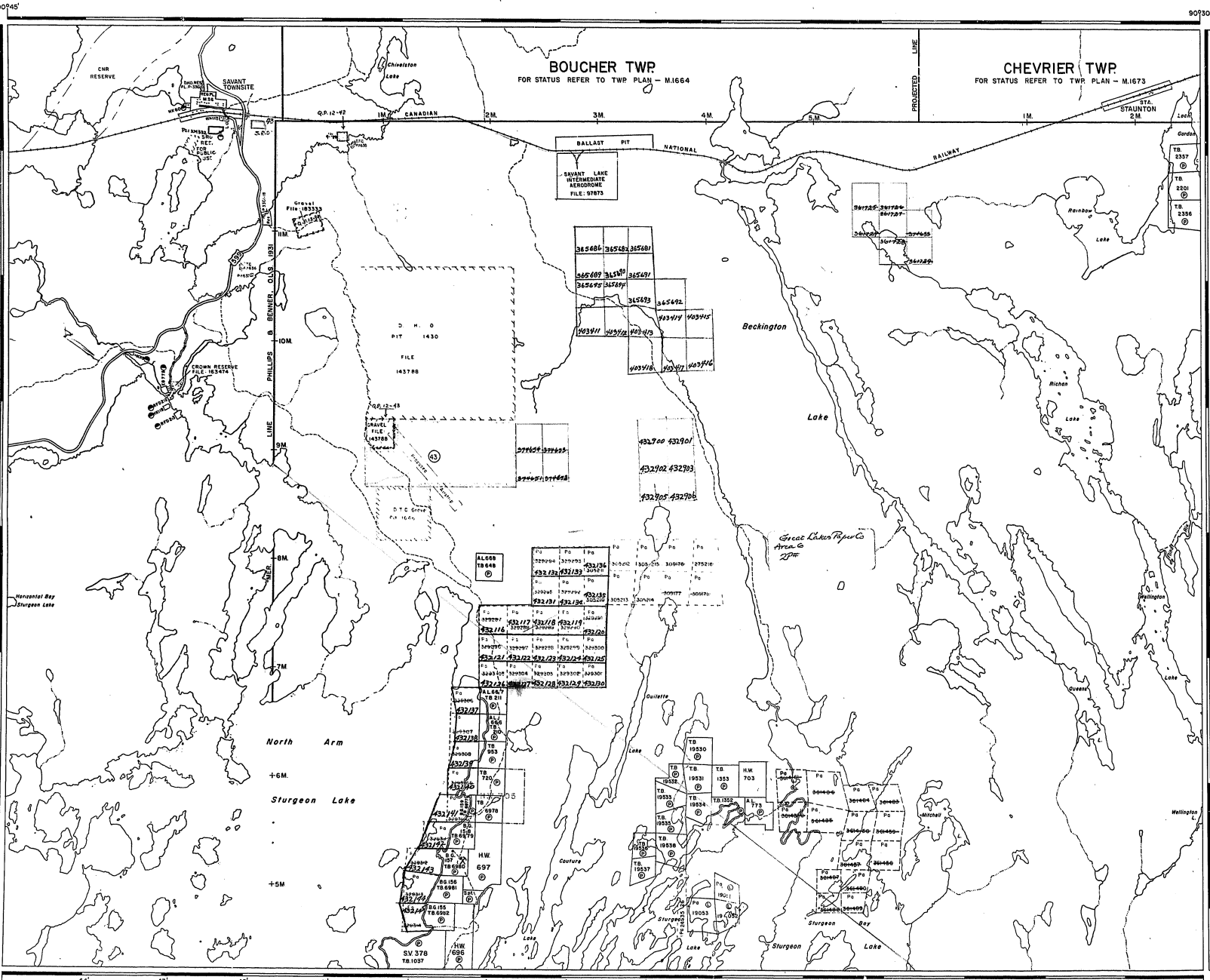

AREA OF

BECKINGTON LAKE

DISTRICT OF THUNDER BAY

PATRICIA MINING DIVISION

SCALE: 1-INCH = 40 CHAINS

LEGEND

PATENTED LAND	P
CROWN LAND SALE	C.S.
LEASES	L
LOCATED LAND	Loc.
LICENSE OF OCCUPATION	L.O.
MINING RIGHTS ONLY	M.R.O.
SURFACE RIGHTS ONLY	S.R.O.
ROADS	
IMPROVED ROADS	
KING'S HIGHWAYS	
RAILWAYS	
POWER LINES	
MARSH OR MUSKEG	
MINES	
CANCELLED	C.

NOTES

400' Surface Rights Reservation around the Shores of all lakes and rivers.

1 Mile wide CNR Reserve SRO withdrawn under Sec. 42 of The Mining Act FILE: 168405

Areas withdrawn from staking under Section 43 of the Mining Act (R.S.O. 70)

	File	Date	Disposition
(43)	143788	18/10/71	S.R.O.
(43)	183788	June 27/74	S.R.O.

#4 G-2532

NATIONAL TOPOGRAPHIC SERIES 52J2

PLAN NO. M.1740

ONTARIO

MINISTRY OF NATURAL RESOURCES

SURVEYS AND MAPPING BRANCH

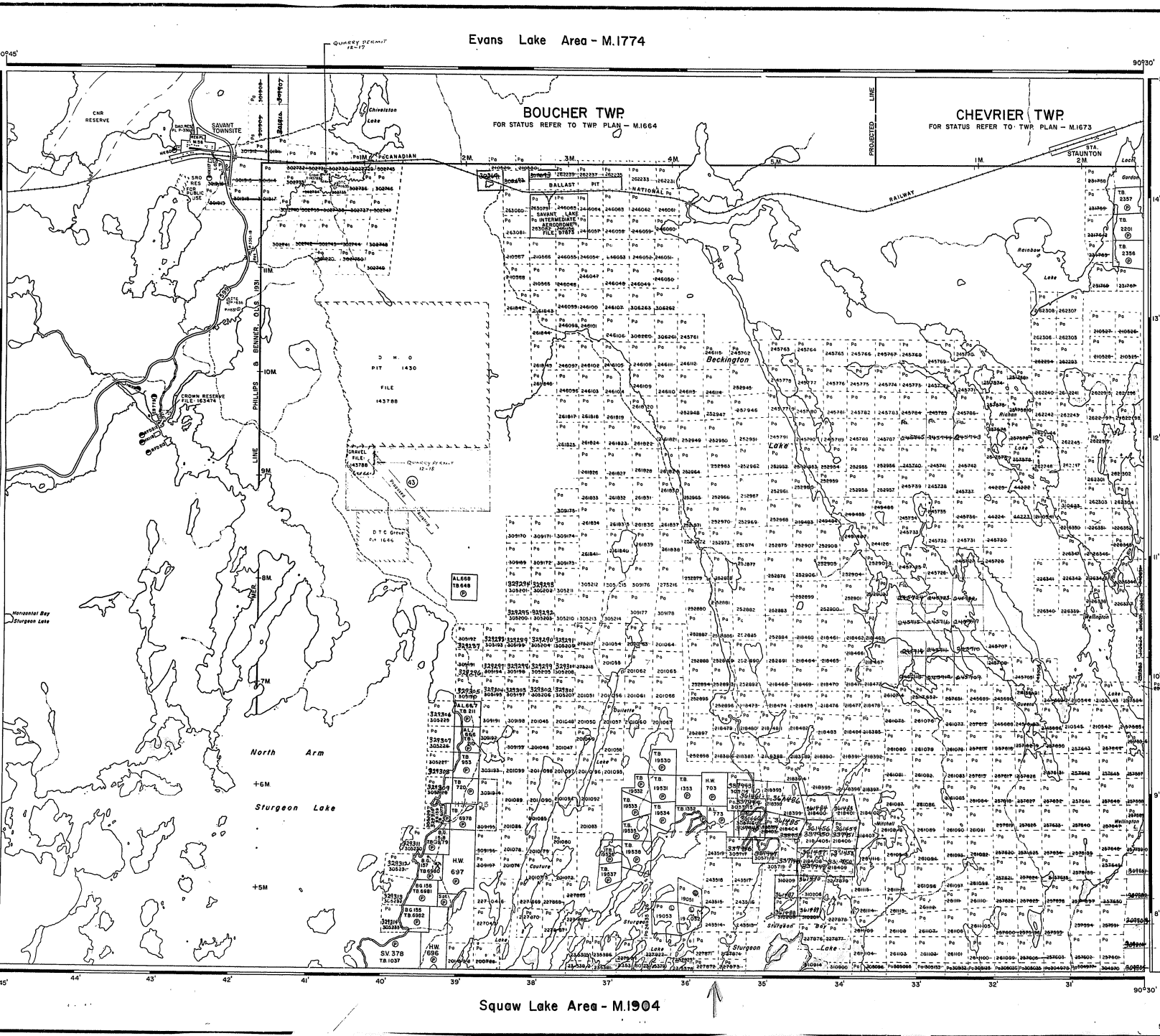

AREA OF

BECKINGTON LAKE

DISTRICT OF
THUNDER BAY

PATRICIA
MINING DIVISION

SCALE: 1-INCH = 40 CHAINS

LEGEND

PATENTED LAND	(P)
CROWN LAND SALE	C.S.
LEASES	(L)
LOCATED LAND	Loc.
LICENSE OF OCCUPATION	L.O.
MINING RIGHTS ONLY	M.R.O.
SURFACE RIGHTS ONLY	S.R.O.
ROADS	
IMPROVED ROADS	
KING'S HIGHWAYS	
RAILWAYS	
POWER LINES	
MARSH OR MUSKEG	
MINES	
CANCELLED	C.

NOTES

400' Surface Rights Reservation around the Shores of all lakes and rivers.

1 Mile wide CNR Reserve SRO withdrawn under Sec. 42 of The Mining Act FILE: 168405

Areas withdrawn from staking under Section 43 of the Mining Act. (R.S.O. 1970)

	File	Date	Disposition
(43)	143788	18/10/71	S.R.O.

#3

G-2532

NATIONAL TOPOGRAPHIC SERIES 52J2

PLAN NO. M.1740

ONTARIO
DEPARTMENT OF MINES
AND NORTHERN AFFAIRS

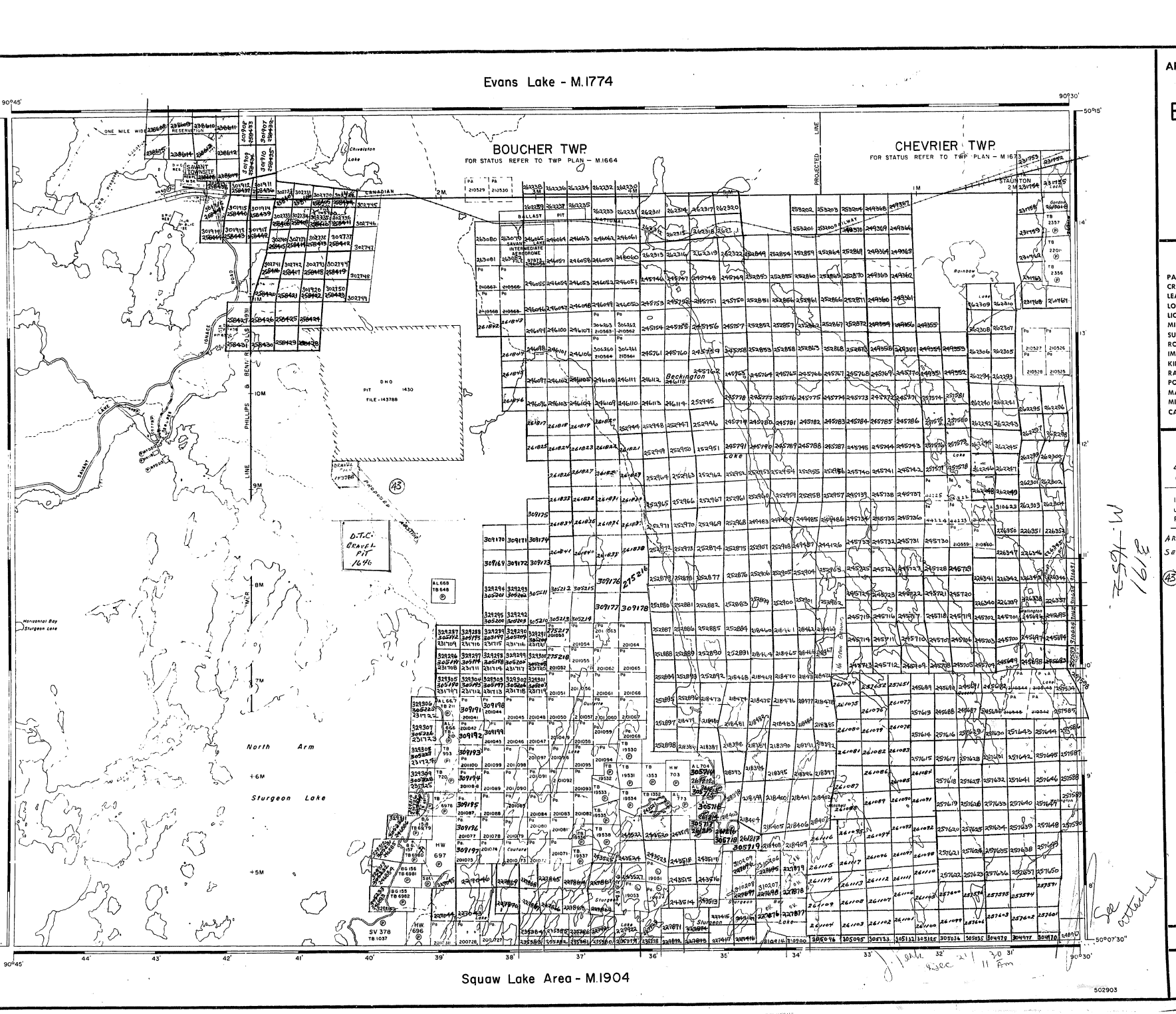

AREA OF

BECKINGTON LAKE

DISTRICT OF
THUNDER BAY

PATRICIA
MINING DIVISION

SCALE: 1-INCH = 40 CHAINS

LEGEND

PATENTED LAND	(P)
CROWN LAND SALE	C.S.
LEASES	(L)
LOCATED LAND	Loc.
LICENSE OF OCCUPATION	L.O.
MINING RIGHTS ONLY	M.R.O.
SURFACE RIGHTS ONLY	S.R.O.
ROADS	
IMPROVED ROADS	
KING'S HIGHWAYS	
RAILWAYS	
POWER LINES	
MARSH OR MUSKEG	
MINES	
CANCELLED	C.

NOTES

400' Surface Rights Reservation around all lakes and rivers.

1 Mile wide C.N.R. Reserve S.R.O. WITHDRAWN under Sec 42 of The Mining Act File. 168405

AREAS WITHDRAWN FROM STAKING UNDER SECTION 43 OF THE MINING ACT. (R.S.O. 1970)

(43)	FILE	DATE	DISPOSITION
	143788	13/10/71	S.R.O

M-1652
1618

G-2532

PLAN NO. M.1740

DEPARTMENT OF MINES
— ONTARIO —

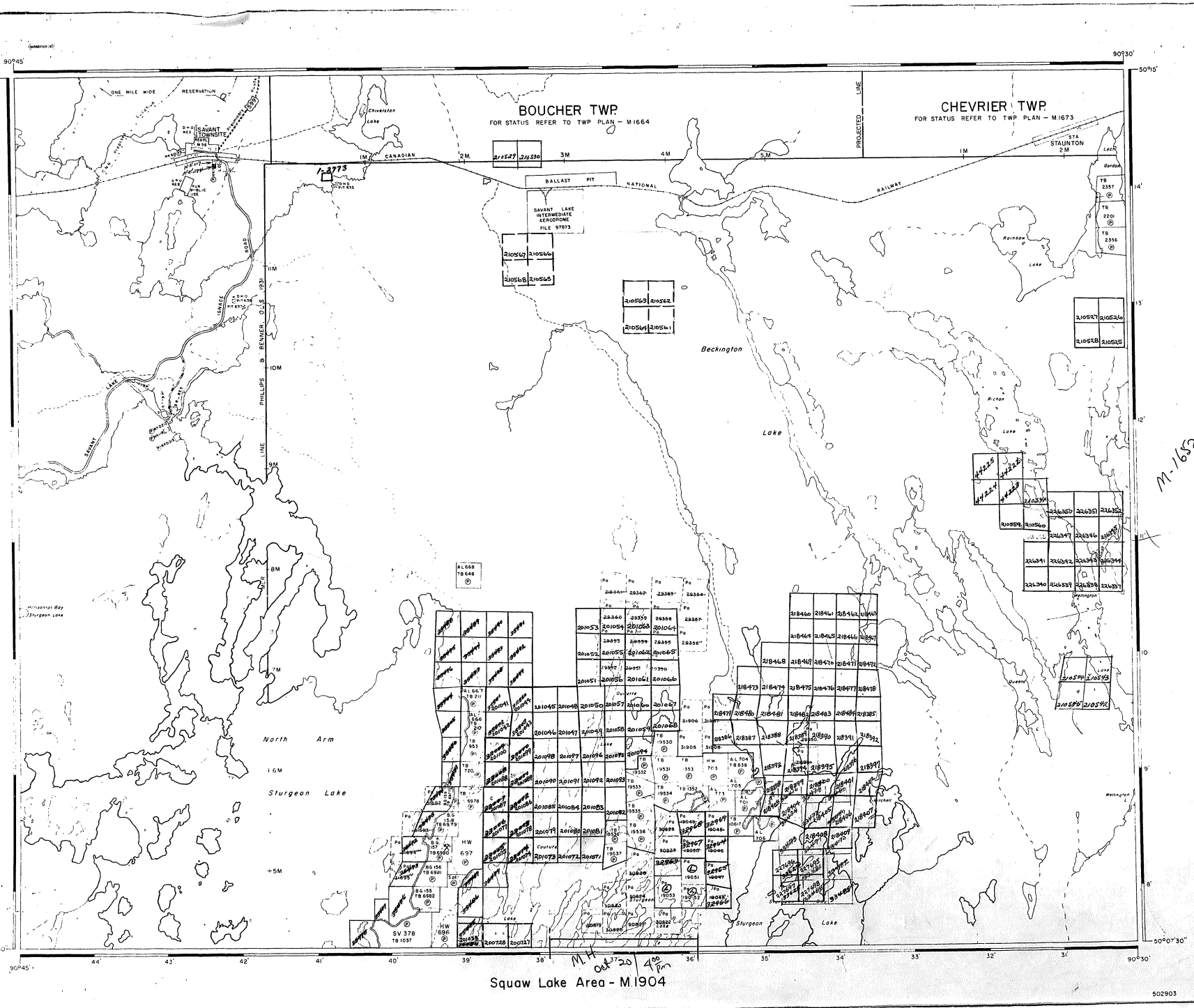

AREA OF

BECKINGTON LAKE

DISTRICT OF
THUNDER BAY

PATRICIA
MINING DIVISION

SCALE: 1-INCH = 40 CHAINS

LEGEND

PATENTED LAND	P
CROWN LAND SALE	C.S.
LEASES	L
LOCATED LAND	Loc.
LICENSE OF OCCUPATION	L.O.
MINING RIGHTS ONLY	M.R.O.
SURFACE RIGHTS ONLY	S.R.O.
ROADS	
IMPROVED ROADS	
KING'S HIGHWAYS	
RAILWAYS	
POWER LINES	
MARSH OR MUSKEG	
MINES	
CANCELLED	C.

NOTES

400' Surface Rights Reservation around all lakes and rivers.

MINING RIGHTS REOPENED FOR STAKING WITHIN C.N.R. RESERVE FEB. 14-1966

SURFACE RIGHTS REMAIN WITHDRAWN

G-2532

PLAN NO. M.1740

DEPARTMENT OF MINES
— ONTARIO —

Evans Lake Area - G-2031

