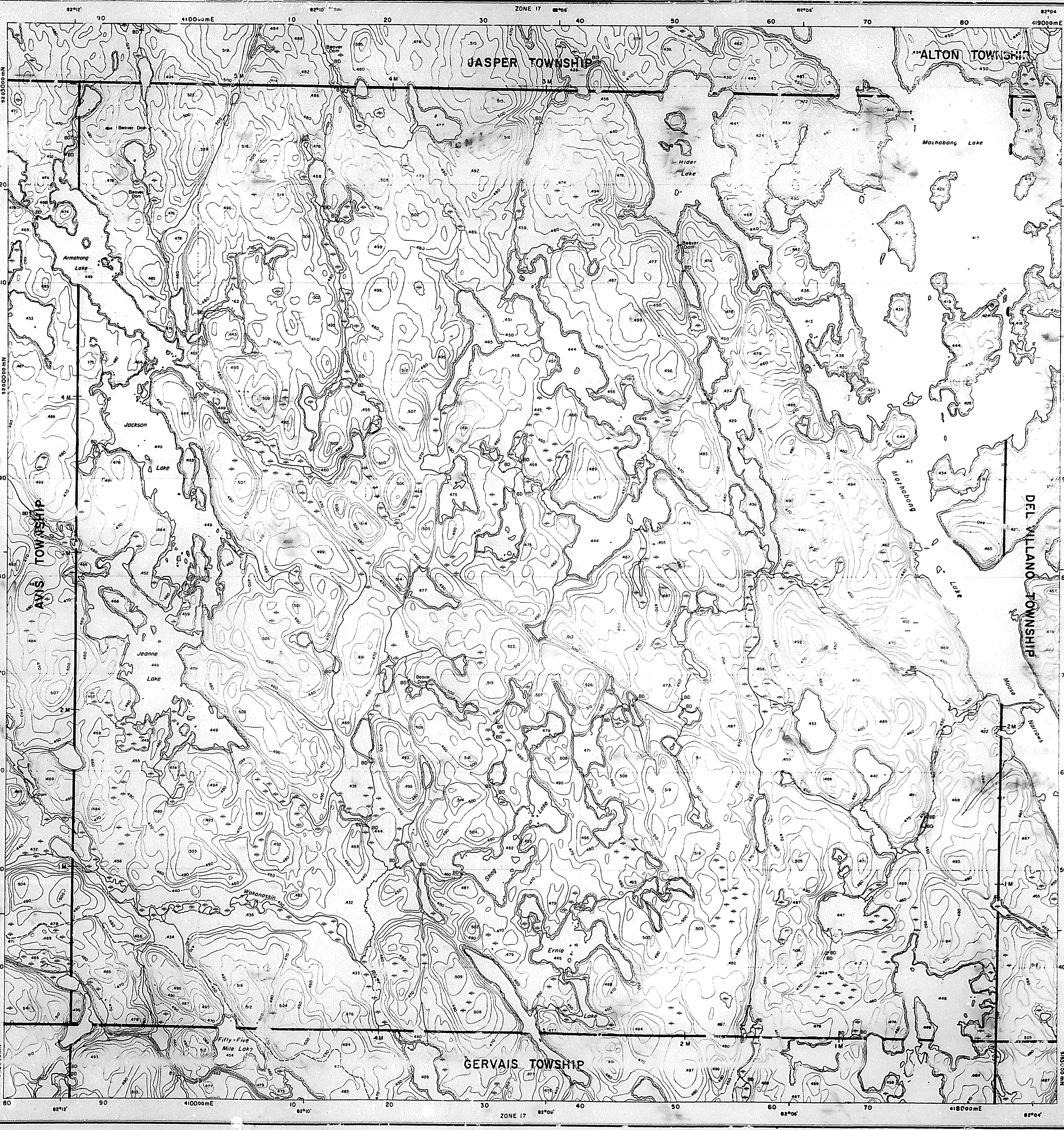
ZONE 17
410000mE
418000mE
5203000mN
5200000mN
5193000mN
82°12'
82°10'
82°08'
82°06'
82°04'
46°58'
46°56'
46°54'
JASPER TOWNSHIP
ALTON TOWNSHIP
DEL VILLANO TOWNSHIP
GERVAIS TOWNSHIP
AVIS TOWNSHIP
Beaver Dam
Mozhabong Lake
Hider Lake
Armstrong Lake
Jackson Lake
Jeanne Lake
Mozhabong Lake
Moose Narrows
Wakonassin
Shag Lake
Ernie Lake
Fifty-Five Mile Lake
4M
3M
2M
1M
BD
Contour interval 10 Metres

Ministry of Natural Resources
Ministry of Northern Development and Mines
Ontario

INDEX TO LAND DISPOSITION

PLAN
G-2949

TOWNSHIP
BEEBE

M.N.R. ADMINISTRATIVE DISTRICT
ESPANOLA

MINING DIVISION
SUDBURY

LAND TITLES/REGISTRY DIVISION
ALGOMA

Scale 1:20 000

1000 Metres 0 1000 2000 Metres

1000 Feet 0 1000 2000 3000 4000 5000 6000 7000 8000 9000 10000 Feet

Contour Interval 10 Metres

AREAS WITHDRAWN FROM DISPOSITION

MRO - Mining Rights Only
SRO - Surface Rights Only
M + S - Mining and Surface Rights

Description	Order No.	Date	Disposition	File

SYMBOLS

Boundary
- Township, Meridian, Baseline
- Road allowance; surveyed
  - shoreline
- Lot/Concession; surveyed
  - unsurveyed
- Parcel; surveyed
  - unsurveyed
- Right-of-way; road
  - railway
  - utility
- Reservation

Cliff, Pit, Pile

Contour — 20
- Interpolated
- Approximate
- Depression

Control point (horizontal) △

Flooded land

Mine head frame

Pipeline (above ground)

Railway; single track
- double track
- abandoned

Road; highway, county, township
- access
- trail, bush

Shoreline (original)

Transmission line

Wooded area

DISPOSITION OF CROWN LANDS

Patent
- Surface & Mining Rights ●
- Surface Rights Only ◓
- Mining Rights Only ◒

Lease
- Surface & Mining Rights ■
- Surface Rights Only ⬒
- Mining Rights Only ⬓

Licence of Occupation ▼

Order-in-Council OC

Cancelled ⊘

Reservation ◷

Sand & Gravel ◴

THE INFORMATION THAT APPEARS ON THIS MAP HAS BEEN COMPILED FROM VARIOUS SOURCES, AND ACCURACY IS NOT GUARANTEED. THOSE WISHING TO STAKE MINING CLAIMS SHOULD CONSULT WITH THE MINING RECORDER, MINISTRY OF NORTHERN DEVELOPMENT AND MINES, FOR ADDITIONAL INFORMATION ON THE STATUS OF THE LANDS SHOWN HEREON.

SUDBURY
RECEIVED
AUG 18 1992
A.M. P.M.
7,8,9,10,11,12,1,2,3,4,5,6

IN SERVICE AUG18, 1992

Map base and land disposition drafting by Surveys and Mapping Branch, Ministry of Natural Resources.

The disposition of land, location of lot fabric and parcel boundaries on this index was compiled for administrative purposes only.

G-2949

BEEBE TWP.

G-2949

ONTARIO
MINISTRY OF NATURAL RESOURCES
SURVEYS AND MAPPING BRANCH

DATE OF ISSUE
JUN 18 1974

BEEBE TP.
(Tp. H)

M.901

SUDBURY MINING DIVISION.
DISTRICT OF ALGOMA.

Scale 40 chains to an inch.

NOTE
400' Surface Rights Reservation around all Lakes and Rivers.

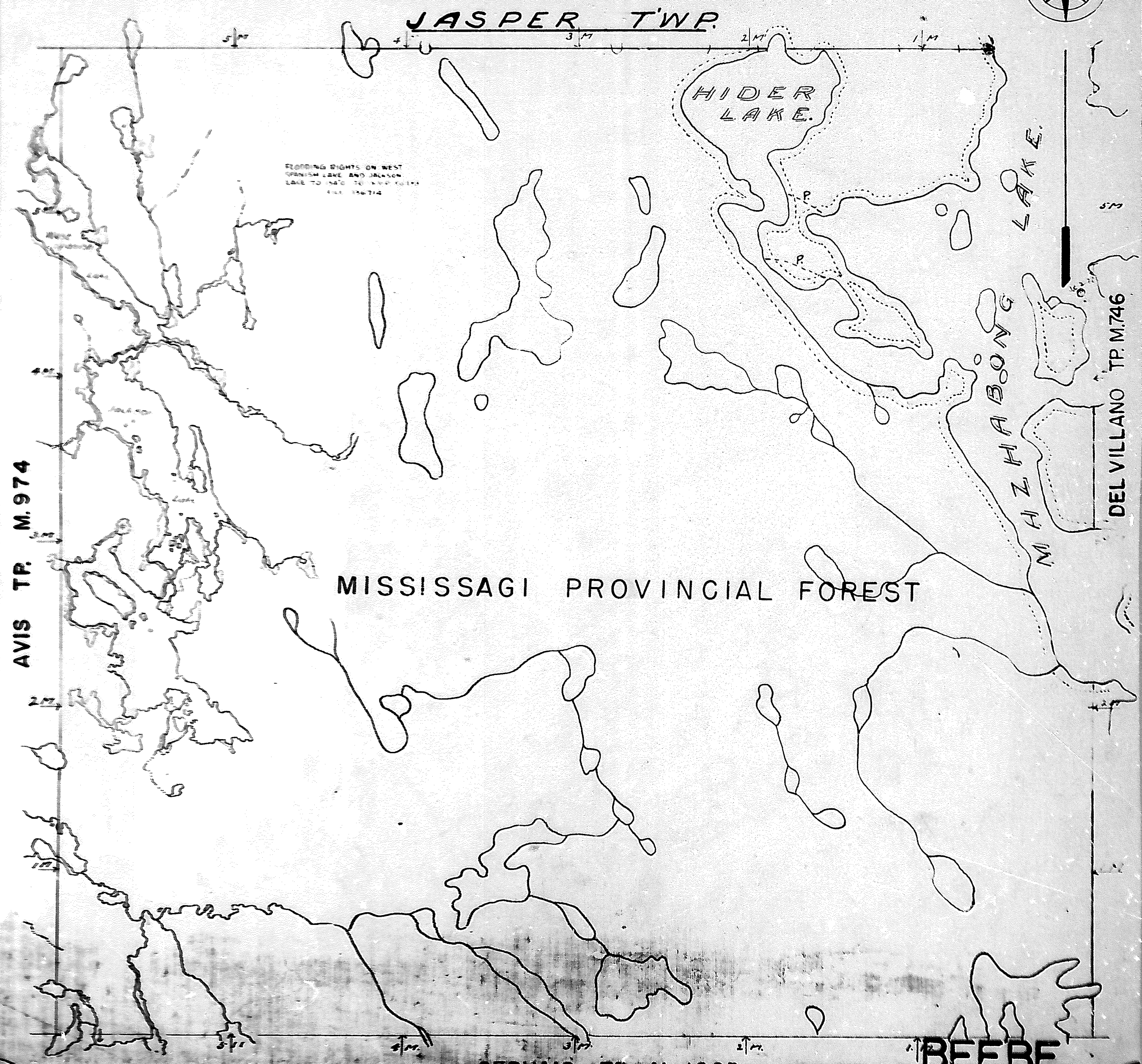
Ast North
W.
E.
JASPER TWP.
5 M
4
3 M
2 M
1 M
HIDER LAKE.
MAZHABONG LAKE.
P.
P.
FLOODING RIGHTS ON WEST SPANISH LAKE AND JACKSON LAKE TO [illegible]
FILE 156714
MISSISSAGI PROVINCIAL FOREST
AVIS TP. M.974
DEL VILLANO TP. M.746
5 M
4 M
3 M
2 M
1 M
GERVAIS TP. M.1885

formerly TWP H BEEBE

ONTARIO
MINISTRY OF NATURAL RESOURCES
SURVEYS AND MAPPING BRANCH

OFFICE USE ONLY

DATE OF ISSUE
FEB 21 1979

BEEBE TP.

(Tp. H)

M.901

SUDBURY MINING DIVISION.
DISTRICT OF ALGOMA.

Scale, 40 chains to an inch.

NOTE
400' Surface Rights Reservation around all Lakes and Rivers.

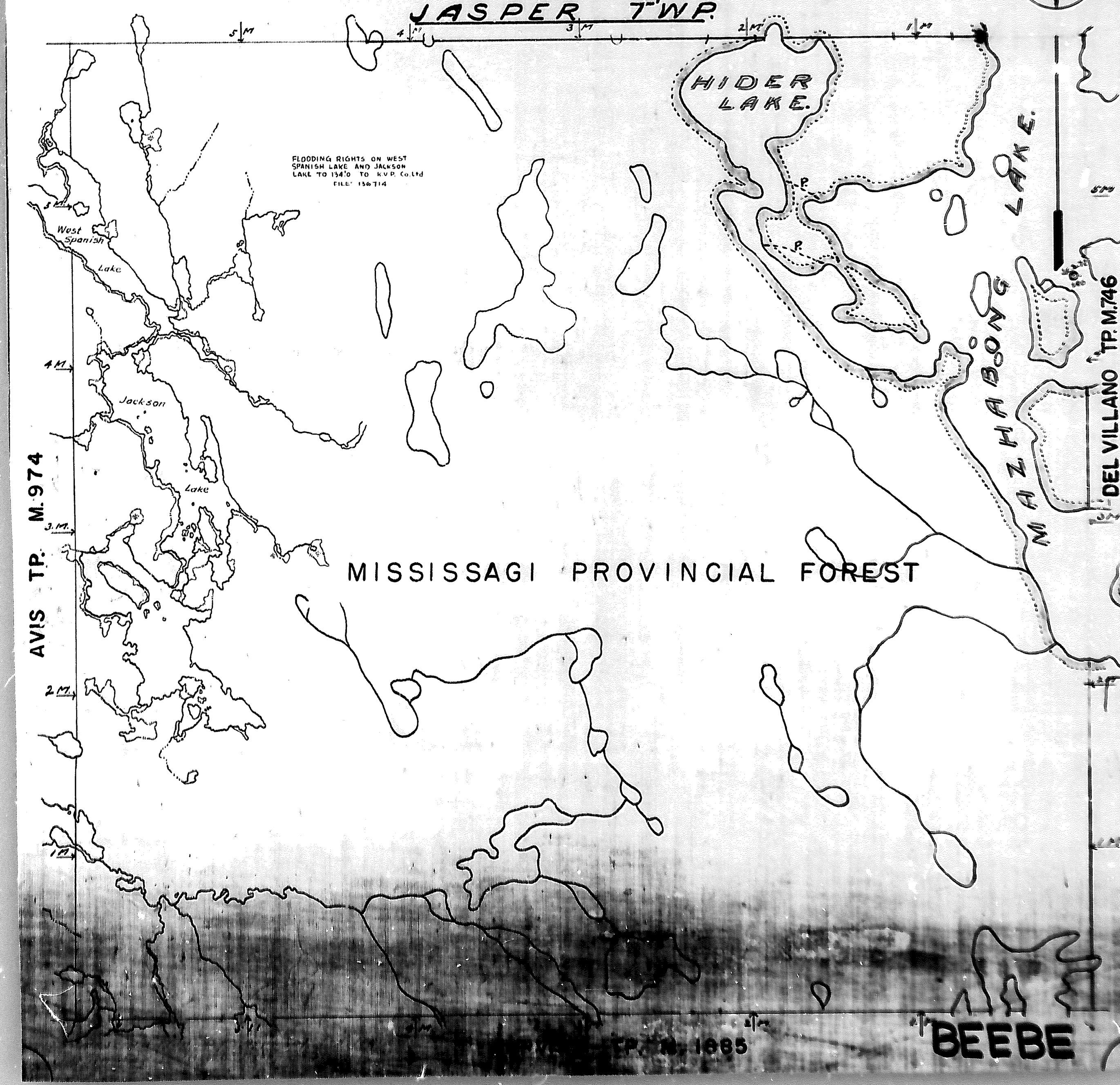
JASPER T'WP.
Ast North
W.
E.
5 M
4 M
3 M
2 M
1 M
HIDER LAKE.
MAZHABONG LAKE.
West Spanish Lake
Jackson Lake
AVIS TP. M.974
DEL VILLANO TP. M.746
MISSISSAGI PROVINCIAL FOREST
TP. M. 1885
BEEBE

FLOODING RIGHTS ON WEST SPANISH LAKE AND JACKSON LAKE TO 1340 TO K.V.P. Co. Ltd
FILE: 136714

May 1984

ONTARIO
MINISTRY OF NATURAL RESOURCES
SURVEYS AND MAPPING BRANCH

BEEBE TP.

(Tp. H)

M.901

SUDBURY MINING DIVISION.
DISTRICT OF ALGOMA.

NOTE
400' Surface Rights Reservation around all Lakes and Rivers.

Scale, 40 chains to an inch.

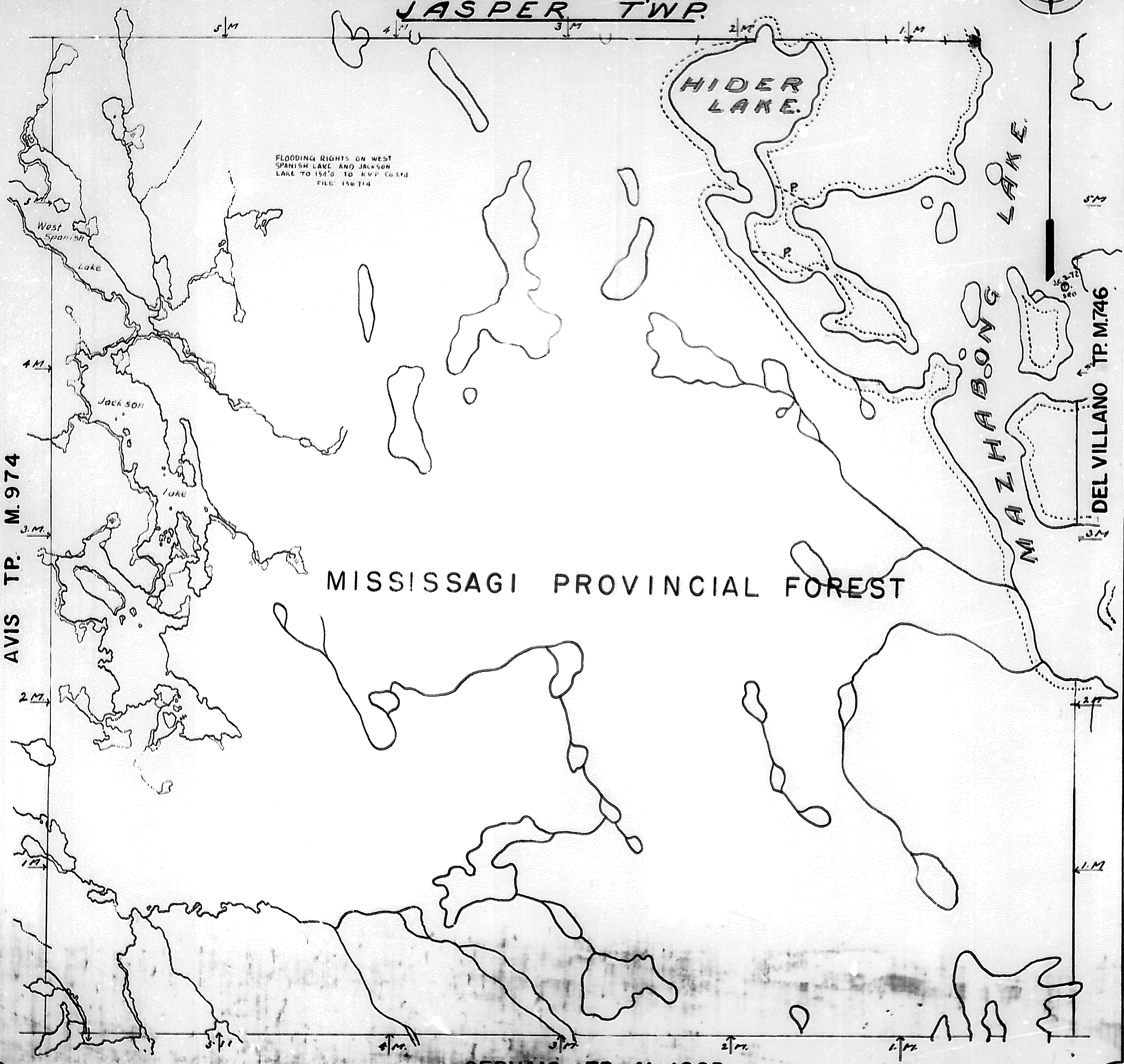
JASPER TWP.
Ast North
W.
E.
HIDER LAKE.
MAZHABONG LAKE
DEL VILLANO TP. M.746
AVIS TP. M.974
GERVAIS TP. M. 1885
West Spanish Lake
Jackson Lake
MISSISSAGI PROVINCIAL FOREST
5 M.
4 M.
3 M.
2 M.
1 M.
P.

FLOODING RIGHTS ON WEST SPANISH LAKE AND JACKSON LAKE TO 154'0 TO KVP Co.Ltd
FILE 156714

BEEBE

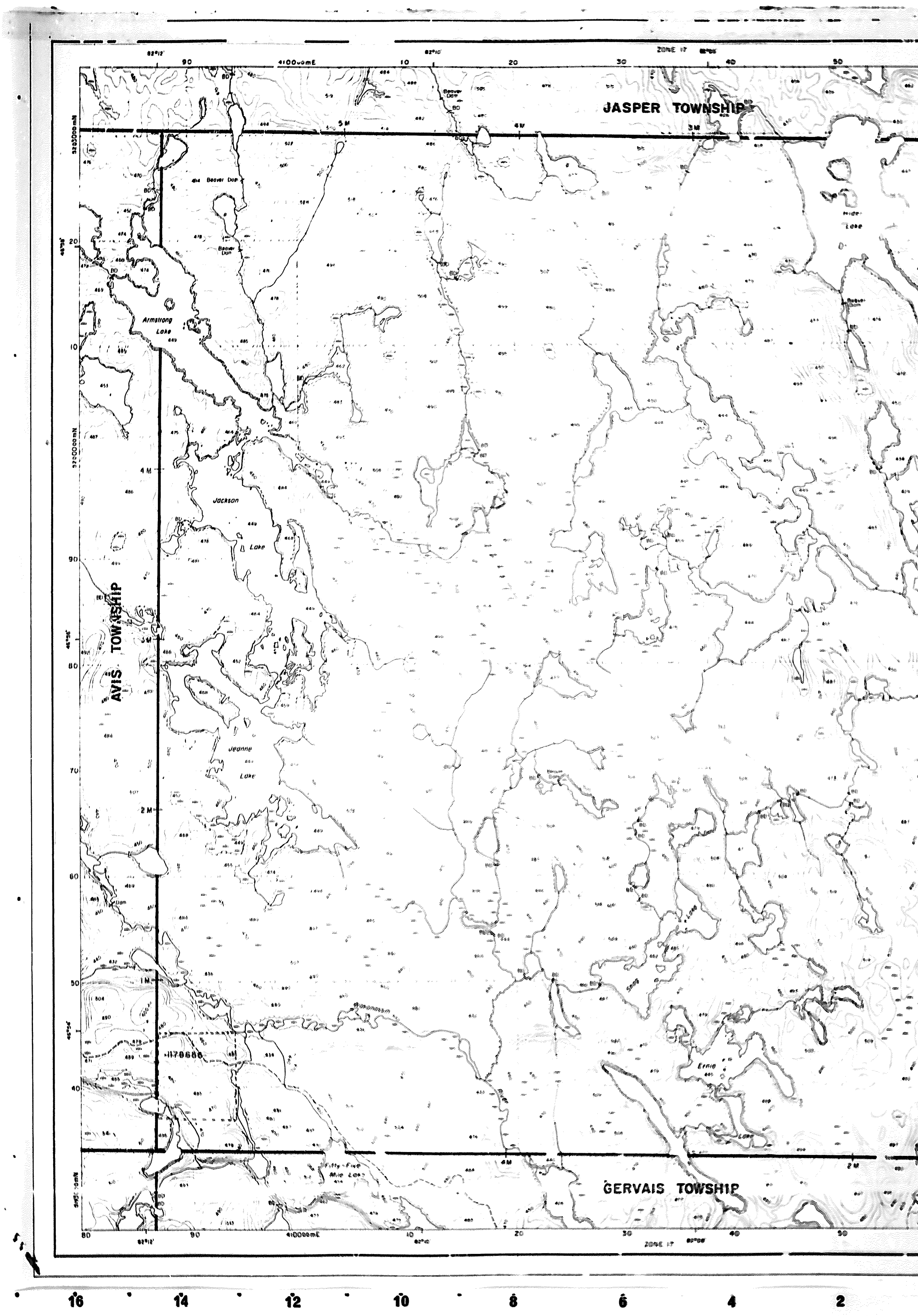
JASPER TOWNSHIP
GERVAIS TOWSHIP
AVIS TOWNSHIP
ZONE 17
82°12'
82°10'
82°08'
4100000mE
5230000mN
5220000mN
5210000mN
90
10
20
30
40
50
80
70
60
5M
4M
3M
2M
1M
Beaver Dam
Armstrong Lake
Jackson Lake
Jeanne Lake
Ernie Lake
Fifty-Five Mile Lake
1179686
16
14
12
10
8
6
4
2

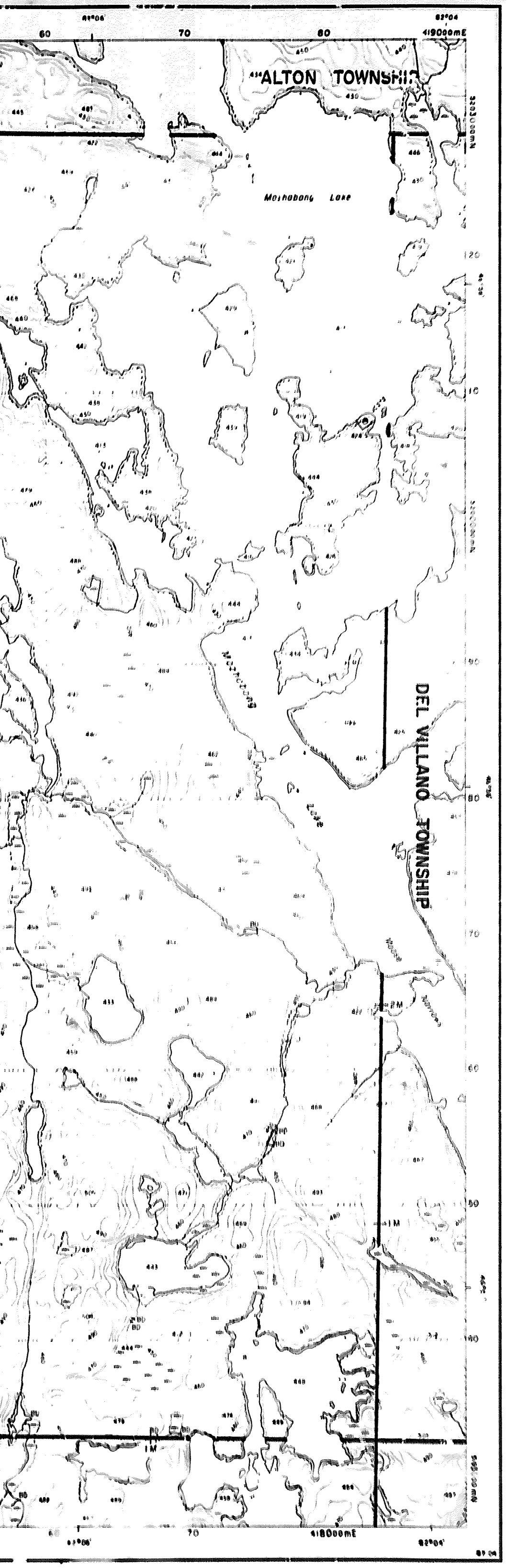

Ministry of Natural Resources
Ministry of Northern Development and Mines
Ontario

INDEX TO LAND DISPOSITION

PLAN
G-2949

TOWNSHIP
BEEBE

M.N.R. ADMINISTRATIVE DISTRICT
ESPANOLA

MINING DIVISION
SUDBURY

LAND TITLES/REGISTRY DIVISION
ALGOMA

Scale 1:20 000

Contour Interval 10 Metres

AREAS WITHDRAWN FROM DISPOSITION

MRO - Mining Rights Only
SRO - Surface Rights Only
M + S - Mining and Surface Rights

Description	Order No.	Date	Disposition	File

SYMBOLS

Boundary
- Township, Meridian, Baseline
- Road allowance; surveyed
  - shoreline
- Lot/Concession, surveyed
  - unsurveyed
- Parcel, surveyed
  - unsurveyed
- Right-of-way, road
  - railway
  - utility
- Reservation

Cliff, Pit, Pile

Contour
- Interpolated
- Approximate
- Depression

Control point (horizontal)

Flooded land

Mine head frame

Pi[illegible] [illegible] ground)

Railway, single track
- double track
- abandoned

Road, highway, county, township
- access
- trail, bush

Shoreline (original)

Transmission line

Wooded area

DATE OF ISSUE

JUN 0 9 1998

PROVINCIAL RECORDING OFFICE - SUDBURY

DISPOSITION OF CROWN LANDS

Patent
- Surface & Mining Rights ●
- Surface Rights Only ●
- Mining Rights Only ●

Lease
- Surface & Mining Rights ■
- Surface Rights Only ■
- Mining Rights Only ■

Licence of Occupation ▼

Order-in-Council OC

Cancelled ●

Reservation ◎

Sand & Gravel ◎

THE INFORMATION THAT APPEARS ON THIS MAP HAS BEEN COMPILED FROM VARIOUS SOURCES, AND ACCURACY IS NOT GUARANTEED. THOSE WISHING TO STAKE MINING CLAIMS SHOULD CONSULT WITH THE MINING RECORDER, MINISTRY OF NORTHERN DEVELOPMENT AND MINES, FOR ADDITIONAL INFORMATION ON THE STATUS OF THE LANDS SHOWN HEREON.

IN SERVICE AUG.8, 1992

Ma[illegible]e and land disposition drafting by Surveys and Mapping Bran[illegible] [illegible]istry of Natural Resources.

The disposition of land, location of lot fabric and parcel boundaries on this index was compiled for administrative purposes only.

G-2949

BEEBE TWP.

G-2949

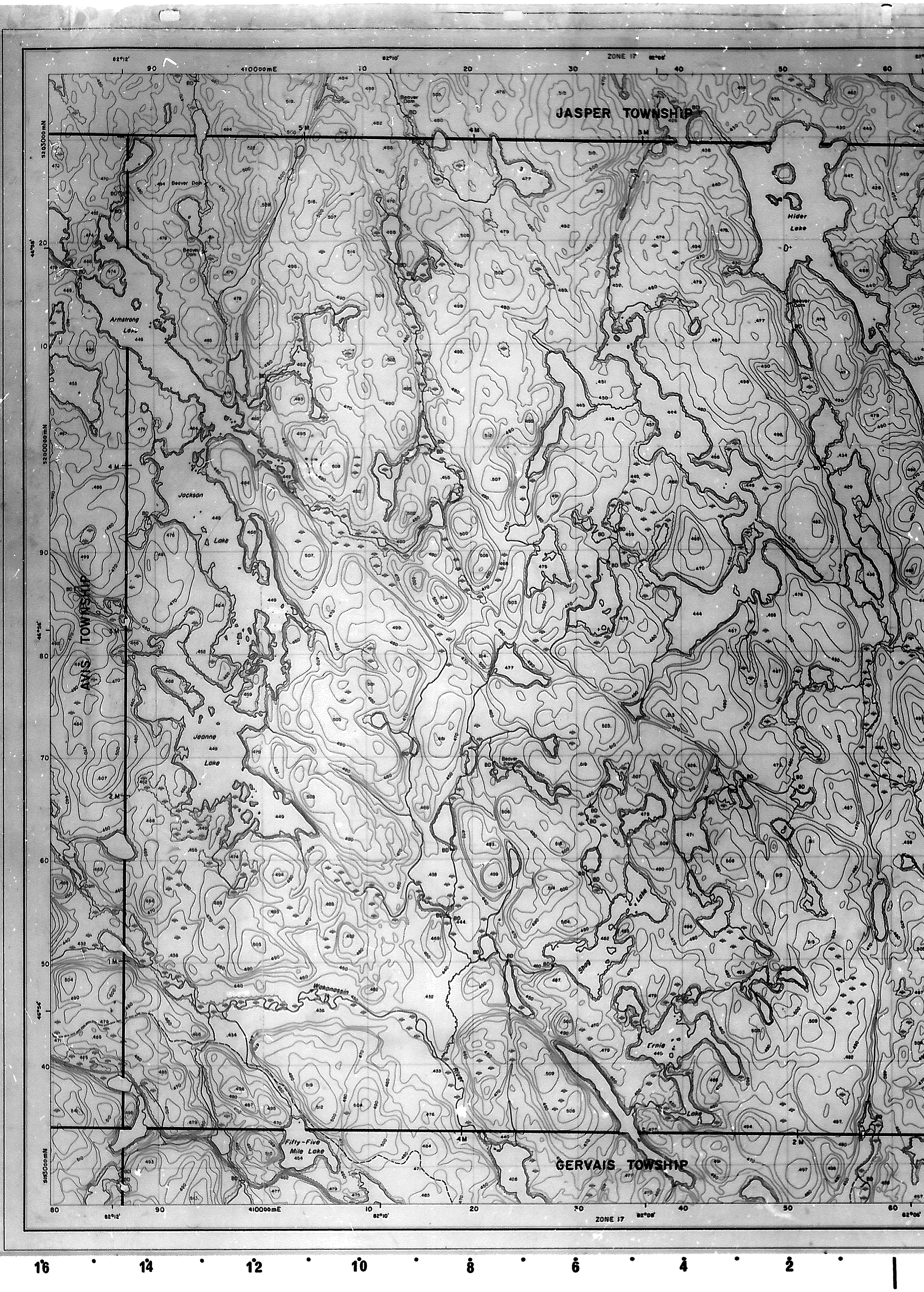
JASPER TOWNSHIP
AVIS TOWNSHIP
GERVAIS TOWSHIP
ZONE 17
410000mE
5203000mN
5200000mN
82°12'
82°10'
82°08'
46°58'
46°55'
46°54'
90
10
20
30
40
50
60
80
70
Armstrong Lake
Jackson Lake
Jeanne Lake
Hider Lake
Fifty-Five Mile Lake
Wakonassin
Shag Lake
Ernie Lake
Beaver Dam
5M
4M
3M
2M
1M
18
16
14
12
10
8
6
4
2

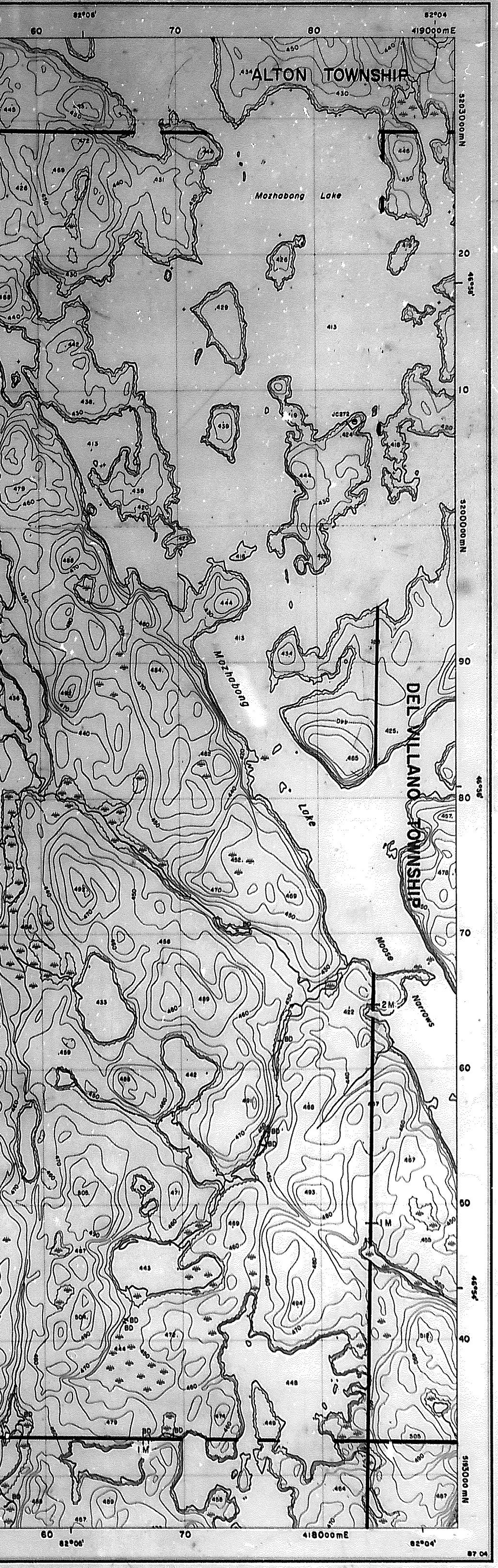

Ministry of Natural Resources
Ministry of Northern Development and Mines
Ontario

In Service: March 31, 1988

INDEX TO LAND DISPOSITION

PLAN
G-2949

TOWNSHIP
BEEBE

M.N.R. ADMINISTRATIVE DISTRICT
ESPANOLA

MINING DIVISION
SUDBURY

LAND TITLES/REGISTRY DIVISION
ALGOMA

Scale 1:20 000
Metres 1000 0 1000 2000 Metres
Feet 1000 0 1000 2000 3000 4000 5000 6000 7000 8000 9000 10000 Feet

Contour Interval 10 Metres

AREAS WITHDRAWN FROM DISPOSITION

MRO - Mining Rights Only
SRO - Surface Rights Only
M + S - Mining and Surface Rights

Description	Order No.	Date	Disposition	File

THE INFORMATION THAT APPEARS ON THIS MAP HAS BEEN COMPILED FROM VARIOUS SOURCES, AND ACCURACY IS NOT GUARANTEED. THOSE WISHING TO STAKE MINING CLAIMS SHOULD CONSULT WITH THE MINING RECORDER, MINISTRY OF NORTHERN DEVELOPMENT AND MINES, FOR ADDITIONAL INFORMATION ON THE STATUS OF THE LANDS SHOWN HEREON.

SYMBOLS

Boundary
- Township, Meridian, Baseline
- Road allowance; surveyed
  - shoreline
- Lot/Concession; surveyed
  - unsurveyed
- Parcel; surveyed
  - unsurveyed
- Right-of-way; road
  - railway
  - utility
- Reservation

Cliff, Pit, Pile
Contour
- Interpolated
- Approximate
- Depression

Control point (horizontal) △
Flooded land
Mine head frame
Pipeline (above ground)
Railway; single track
- double track
- abandoned

Road; highway, county, township
- access
- trail, bush

Shoreline (original)
Transmission line
Wooded area

DISPOSITION OF CROWN LANDS

Patent
- Surface & Mining Rights ●
- Surface Rights Only
- Mining Rights Only

Lease
- Surface & Mining Rights ■
- Surface Rights Only
- Mining Rights Only

Licence of Occupation ▼
Order-in-Council OC
Cancelled
Reservation
Sand & Gravel

SUDBURY
RECEIVED
AUG 1 - 1992
A.M. P.M.
7,8,9,10,11,12,1,2,3,4,5,6

OUT OF SERVICE AUG.18, 1992

DATE OF ISSUE
MAR 31 1988
SUDBURY
MINING RECORDER'S OFFICE

Map base and land disposition drafting by Surveys and Mapping Branch, Ministry of Natural Resources.

The disposition of land, location of lot fabric and parcel boundaries on this index was compiled for administrative purposes only.

G-2949

BEEBE TWP.

G-2949