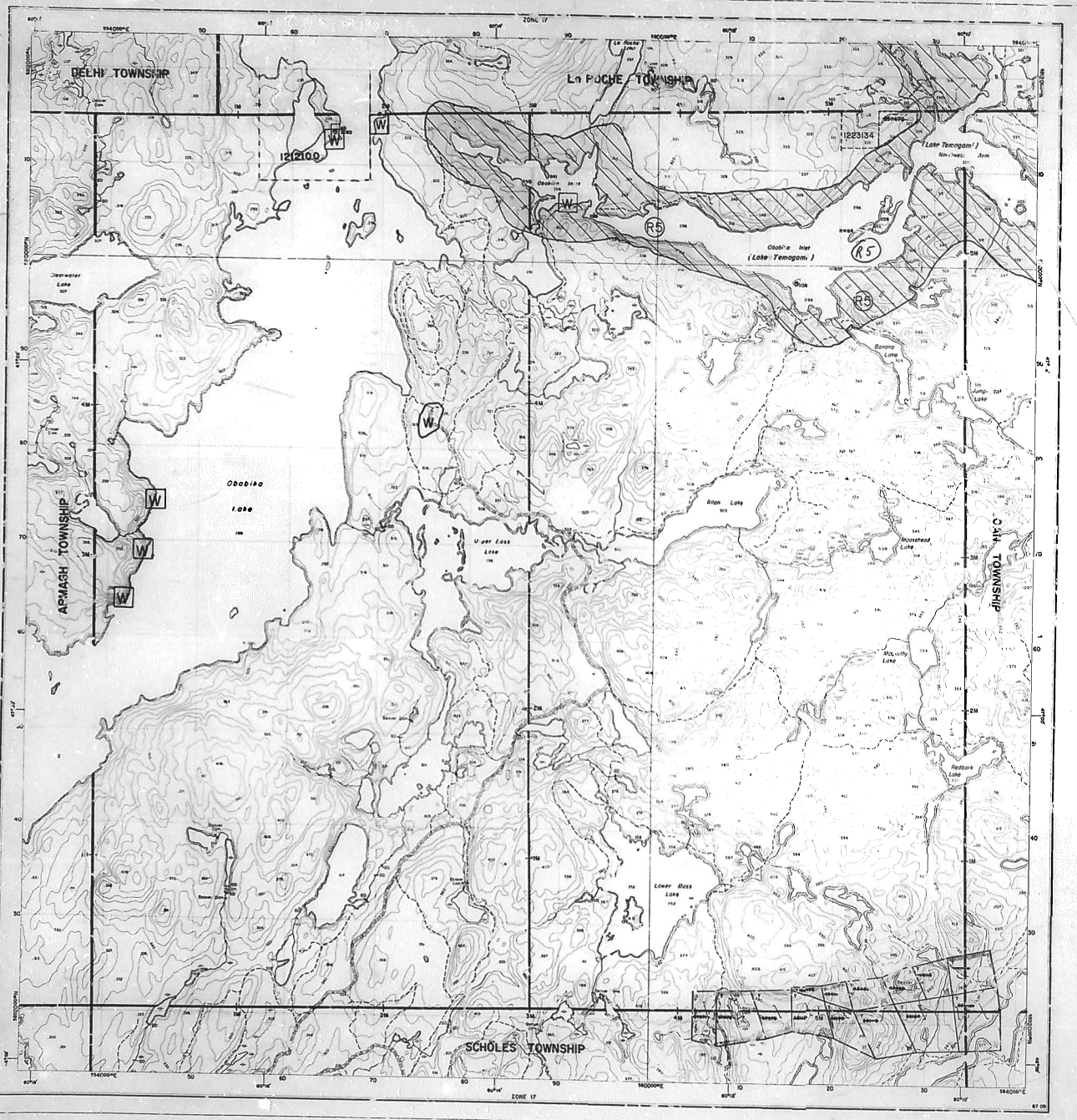

Ministry of Natural Resources
Ministry of Northern Development and Mines
Ontario
IN SERVICE FEBRUARY 10, 1989

INDEX TO LAND DISPOSITION

PLAN
G-3408
TOWNSHIP
BELFAST

M.N.R. ADMINISTRATIVE DISTRICT
TEMAGAMI
MINING DIVISION
SUDBURY
LAND TITLES/REGISTRY DIVISION
NIPISSING

THE INFORMATION THAT APPEARS ON THIS MAP HAS BEEN COMPILED FROM VARIOUS SOURCES, AND ACCURACY IS NOT GUARANTEED. THOSE WISHING TO STAKE MINING CLAIMS SHOULD CONSULT WITH THE MINING RECORDER, MINISTRY OF NORTHERN DEVELOPMENT AND MINES, FOR ADDITIONAL INFORMATION ON THE STATUS OF THE LANDS SHOWN HEREON.

Scale 1:20 000

Metres 1000 0 1000 2000 Metres

Feet 1000 0 1000 2000 3000 4000 5000 6000 7000 8000 9000 10000

Contour Interval 10 Metres

SYMBOLS

Boundary
Township, Meridian, Baseline
Road allowance surveyed
shoreline
Lot/Concession surveyed
unsurveyed
Private surveyed
unsurveyed
Right-of-way road
railway
utility
Reservation
Cliff, Pile
Contours
Interpolated
Approximate
Depression
Controlpoint (horizontal)
Flooded land
Mine head frame
Pipeline (above ground)
Railway: single track
double track
abandoned
Road: highway, county, township
access
trail, bush
Shoreline (original)
Transmission line
Wooded area

DISPOSITION OF CROWN LANDS

Patent
Surface & Mining Rights
Surface Rights Only
Mining Rights Only
Lease
Surface & Mining Rights
Surface Rights Only
Mining Rights Only
Licence of Occupation
Order-in-Council
Cancelled
Reservation
Sand & Gravel

AREAS WITHDRAWN FROM DISPOSITION

MRO - Mining Rights Only
SRO - Surface Rights Only
M + S - Mining and Surface Rights

	Description	Order No.	Date	Disposition	File
1	SEC.35/90	O-5-92/96	09/09/96	M & S	19050
	ISLANDS IN LAKE TEMAGAMI	W-5-72/96	09/09/96	M & S	19050
2	SEC.35	W-5-42/98	NER 21/09/98	M+S	19050
3	SEC.35/90	W-5-42/96	09/09/96	M & S	19050

W — AREA DEEMED IN NEED OF PROTECTION BY THE CROWN AND WILL REMAIN WITHDRAWN INDEFINITELY.

NOTE:
W-5-72/96 09/09/96 M & S 19050
SEC.35/90
ISLANDS IN LAKE TEMAGAMI NOT OPEN FOR STAKING UNDER THE MINING ACT
JUNE 1 1994 OPENING ONTARIO GAZETTE VOL 127-20 MAY 14 1994, PAGE 1557

R5 SKYLINE RESERVE

NOTICE

Pursuant to Section 35, of the Mining Act, R.S.O. 1990, the MINING AND SURFACE RIGHTS of the area shown as **SKYLINE RESERVE** and the land covered by the waters of **LAKE TEMAGAMI** as indicated on this map will be **RE-OPENED TO PROSPECTING AND STAKING OUT**. This Order comes into effect on October 27, 1998 at 9:00 a.m. Eastern Standard Time, which is equivalent to 9:00 a.m. local time. These lands will be subject to Ontario Regulation 356/98 made under the Mining Act. ALL CLAIM STAKING ACTIVITY IN THIS AREA is subject to this new regulation. **MAJOR AMENDMENTS TO NORMAL STAKING PRACTICES HAVE BEEN IMPLEMENTED FOR THIS AREA.** Consult and understand these amendments prior to carrying out any staking in this designated area. For further information please contact the Provincial Recorders Office at 1-888-415-9844.

PLEASE NOTE: THE ISLAND ON LAKE TEMAGAMI ARE WITHDRAWN AND WILL NOT OPEN TO PROSPECTING AND STAKING OUT

NOTICE

WORK PERMITS FOR MINERAL EXPLORATION ACTIVITY
EFFECTIVE September 18th 1998

The area shown as **SKYLINE RESERVE** and the land covered by the waters of **LAKE TEMAGAMI** on this map will be subject to Ontario Regulation 349/98 made under the Public Lands Act. Depending on the type and timing of your exploration work you may require a Work Permit. For further information please contact Gerhard Meyer, Regional Resident Geologist at (705) 567-5242 or Jim Ireland, Regional Manager at (705) 235-1612.

The disposition of land, location of historic and mining claims shown on this index was compiled for administrative purposes only.

Map base and land disposition drafting by Surveys and Mapping Branch, Ministry of Natural Resources.

BELFAST TOWNSHIP

G-3408

G-3408

BELFAST

DISTRICT OF NIPISSING

TIMAGAMI PROVINCIAL FOREST

Scale — 40 Chains = 1 Inch

No 3

RECEIVED
NOV 26 1948
TEMISKAMING
MINING DIVISION

North Ast

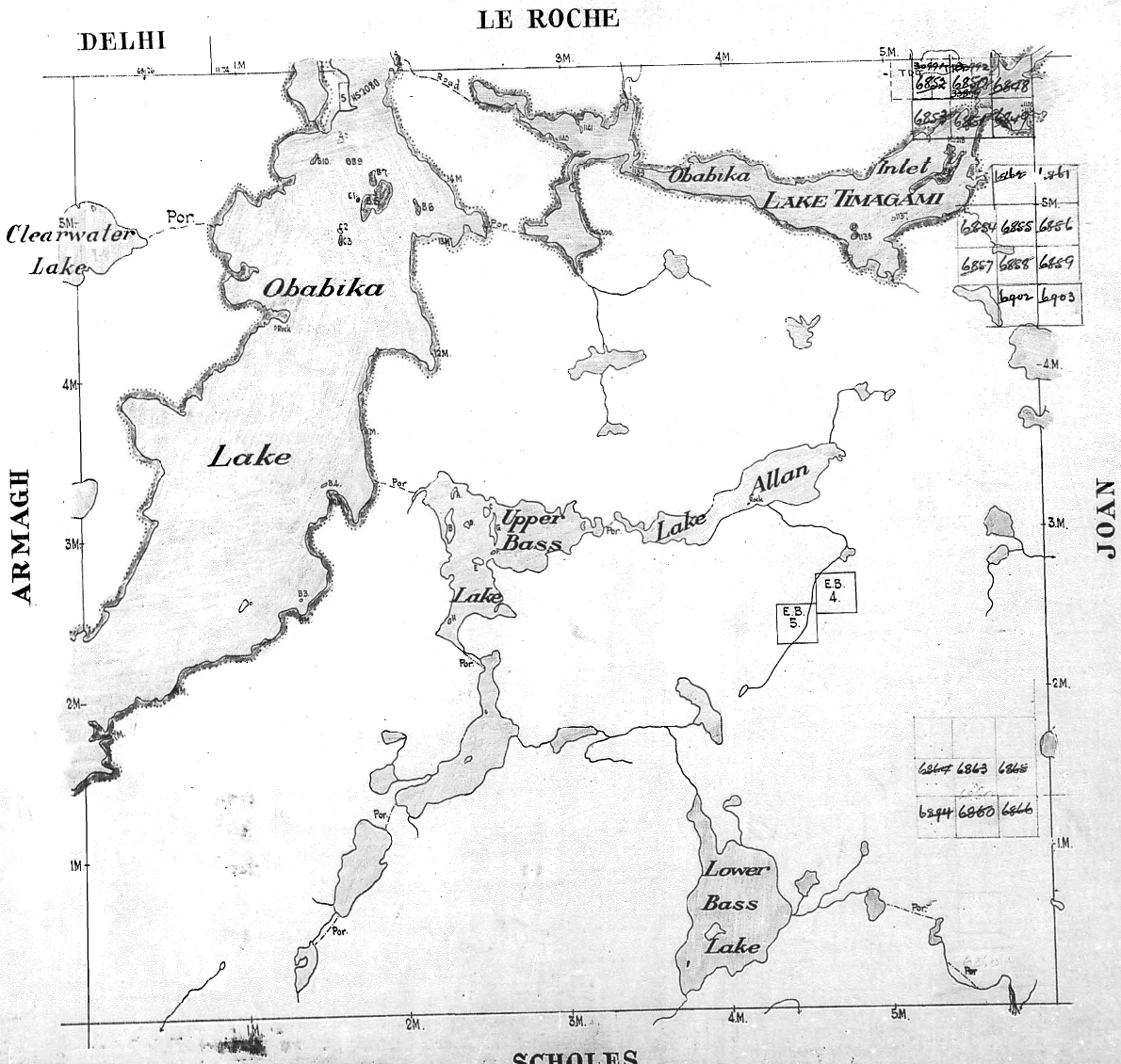

Surface reservations 400' wide by Dept of L & F shewn hereon thus

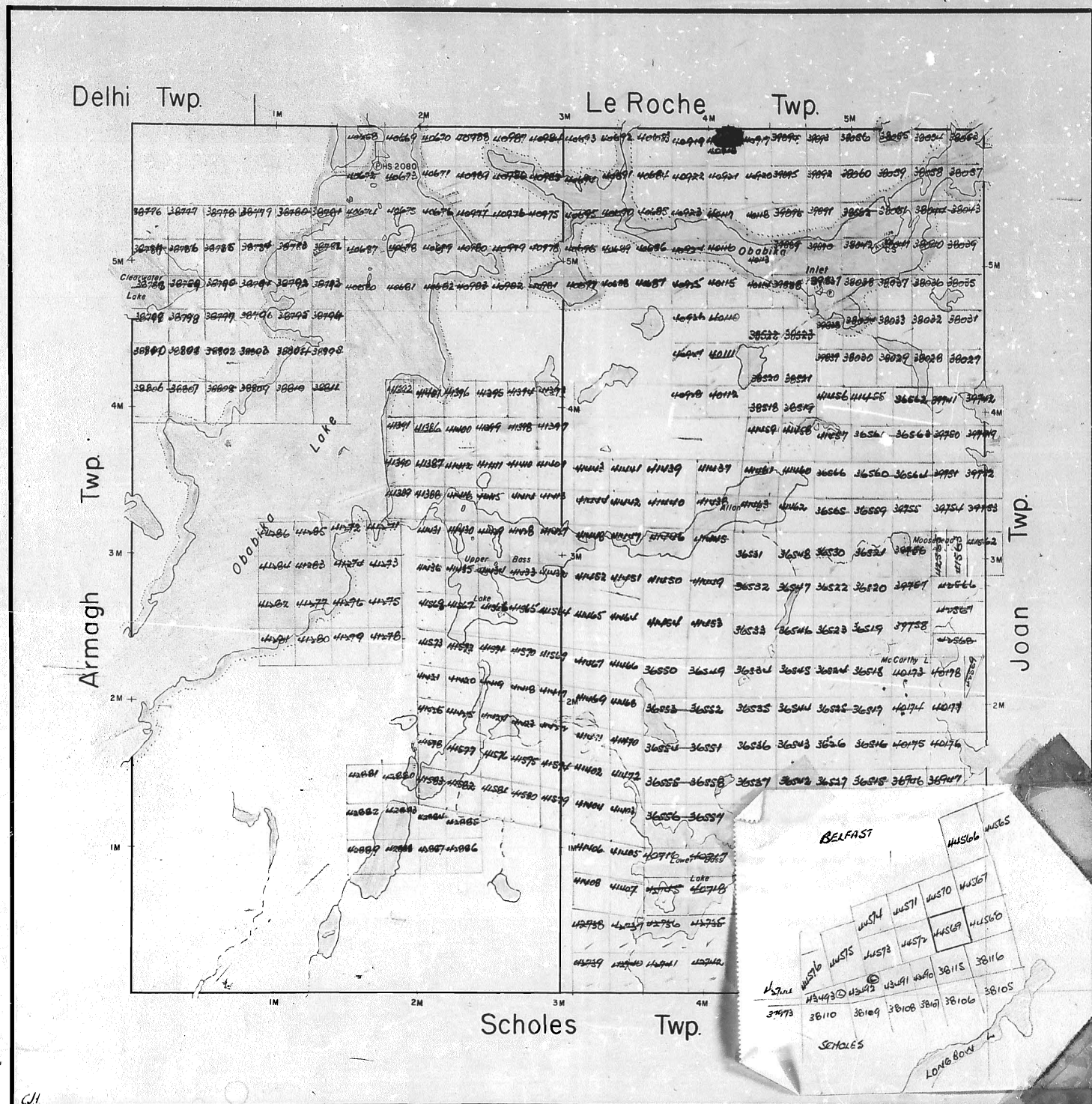

THE TOWNSHIP OF

BELFAST

DISTRICT OF NIPISSING

TIMISKAMING MINING DIVISION

SCALE: 1-INCH=40 CHAINS

LEGEND

PATENTED LAND	Ⓟ
CROWN LAND SALE	C.S.
LEASES	Ⓛ
LOCATED LAND	Loc.
LICENSE OF OCCUPATION	L.O.
MINING RIGHTS ONLY	M.R.O.
SURFACE RIGHTS ONLY	S.R.O.
ROADS	
IMPROVED ROADS	
KING'S HIGHWAYS	
RAILWAYS	
POWER LINES	
MARSH OR MUSKEG	
MINES	
CANCELLED	C.

NOTES

400' Reserve to Dept of Lands & Forests shown thus:

This Twp lies in the TIMAGAMI PROVINCIAL FOREST

#4

RECEIVED
FEB 9 - 1955
TEMISKAMING MINING DIVISION

PLAN NO. M-414

DEPARTMENT OF MINES
— ONTARIO —

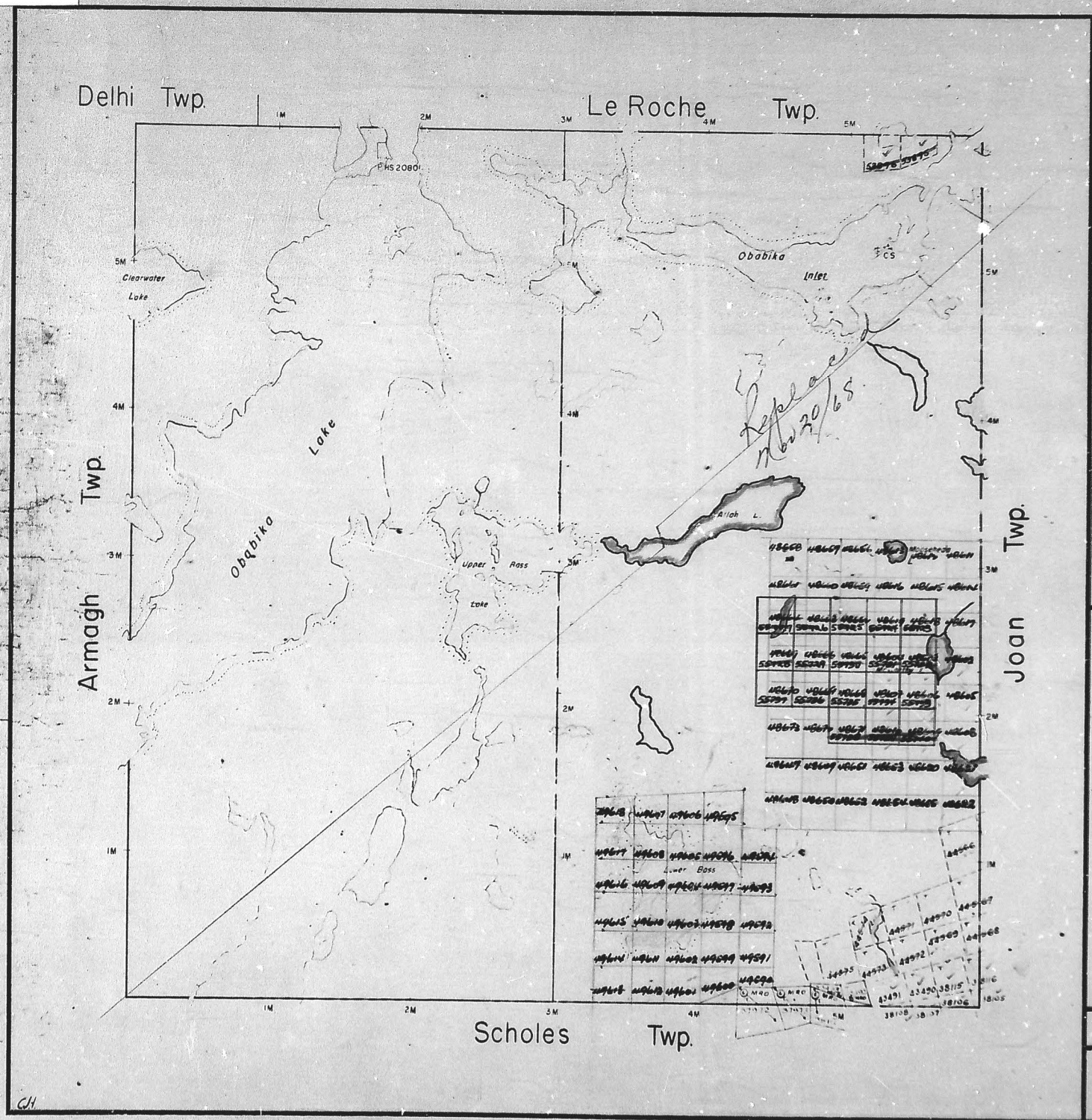

THE TOWNSHIP OF

BELFAST

DISTRICT OF NIPISSING

TIMISKAMING MINING DIVISION

SCALE: 1-INCH=40 CHAINS

LEGEND

PATENTED LAND	P
CROWN LAND SALE	C.S.
LEASES	L
LOCATED LAND	Loc
LICENSE OF OCCUPATION	L.O.
MINING RIGHTS ONLY	M.R.O.
SURFACE RIGHTS ONLY	S.R.O.
ROADS	
IMPROVED ROADS	
KING'S HIGHWAYS	
RAILWAYS	
POWER LINES	
MARSH OR MUSKEG	
MINES	
CANCELLED	C.

NOTES

400' Reserve to Dept of Lands & Forests shown thus:

~~This Twp lies in the TIMAGAMI PROVINCIAL FOREST~~

Islands in Lake Timagami not open for staking

#4

RECEIVED NOV 20 1959 TEMISKAMING MINING DIVISION

PLAN NO. M-414

DEPARTMENT OF MINES — ONTARIO —

414

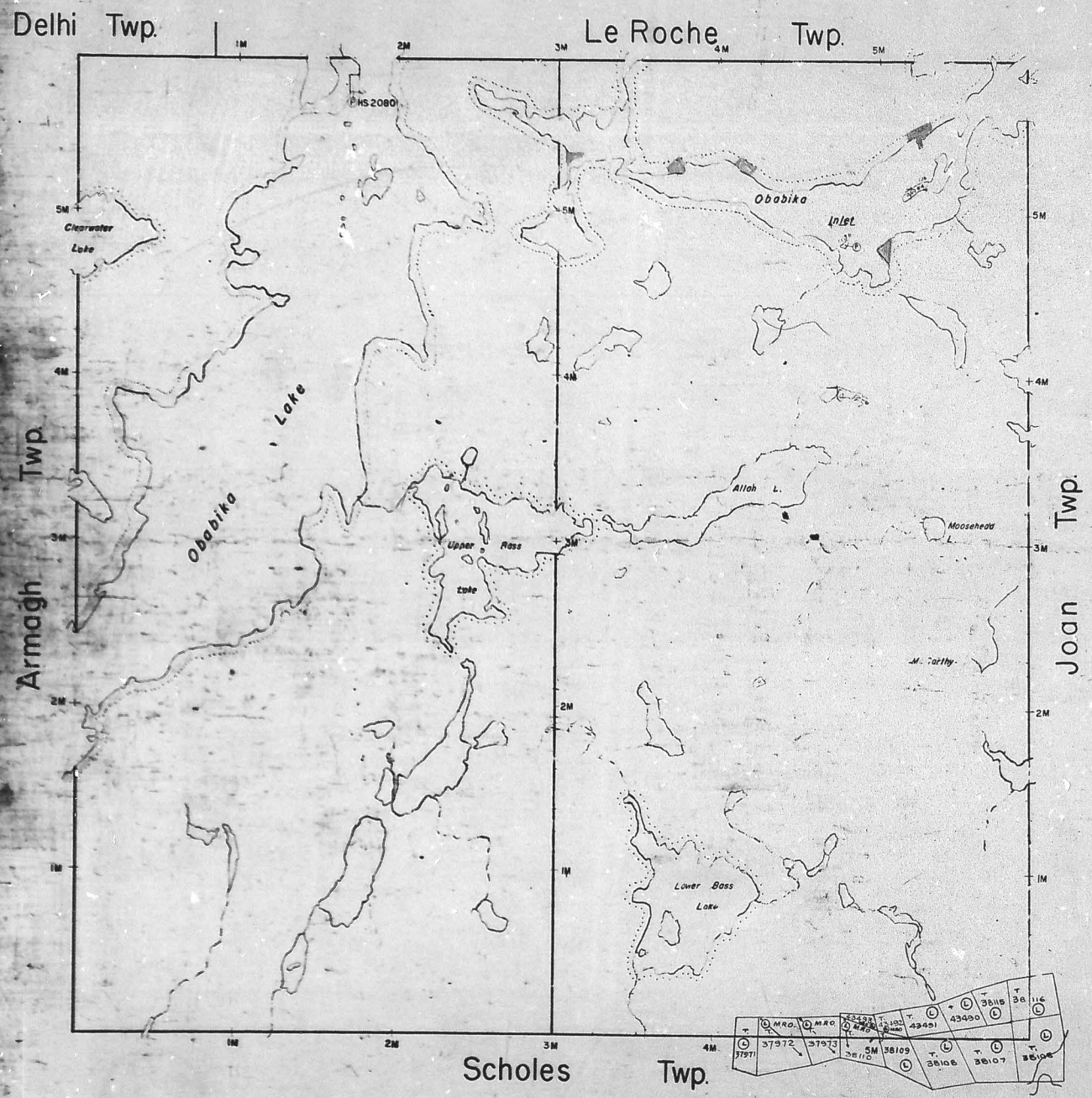

THE TOWNSHIP OF

BELFAST

DISTRICT OF NIPISSING

LARDER LAKE MINING DIVISION

SCALE: 1-INCH=40 CHAINS

LEGEND

PATENTED LAND	P
CROWN LAND SALE	C.S.
LEASES	L
LOCATED LAND	Loc.
LICENSE OF OCCUPATION	L.O.
MINING RIGHTS ONLY	M.R.O.
SURFACE RIGHTS ONLY	S.R.O.
ROADS	
IMPROVED ROADS	
KING'S HIGHWAYS	
RAILWAYS	
POWER LINES	
MARSH OR MUSKEG	
MINES	
CANCELLED	C.

NOTES

400' Surface rights reservation around all lakes and rivers.

Surface rights
Mining rights

This Twp. lies in the TIMAGAMI PROVINCIAL FOREST

Islands in Lake Timagami not open for staking

LARDER LAKE MINING DIV.
RECEIVED
NOV 20 1968
AM 7 8 9 10 11 12 1 2 3 4 5 6 PM

BELFAST

PLAN NO. M-414

DEPARTMENT OF MINES
— ONTARIO —

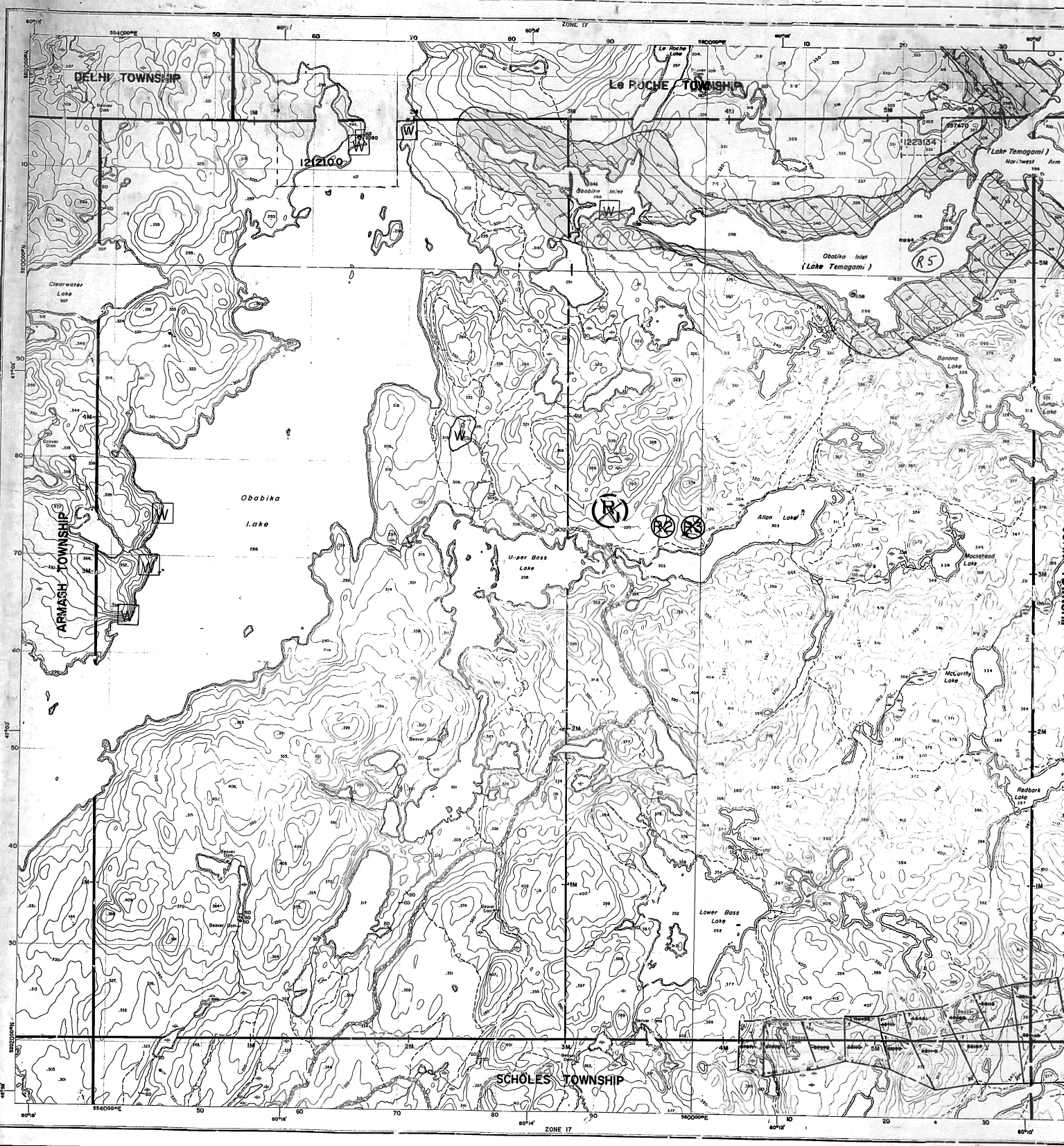
DELHI TOWNSHIP
Le ROCHE TOWNSHIP
ARMASH TOWNSHIP
SCHOLES TOWNSHIP
Obabika Lake
Upper Bass Lake
Lower Bass Lake
Allan Lake
Banana Lake
McCurthy Lake
Redbark Lake
Clearwater Lake
Obabika Inlet
(Lake Temagami)
Northwest Arm
Le Roche Lake
Beaver Dam
ZONE 17
R1
R2
R3
R5
W

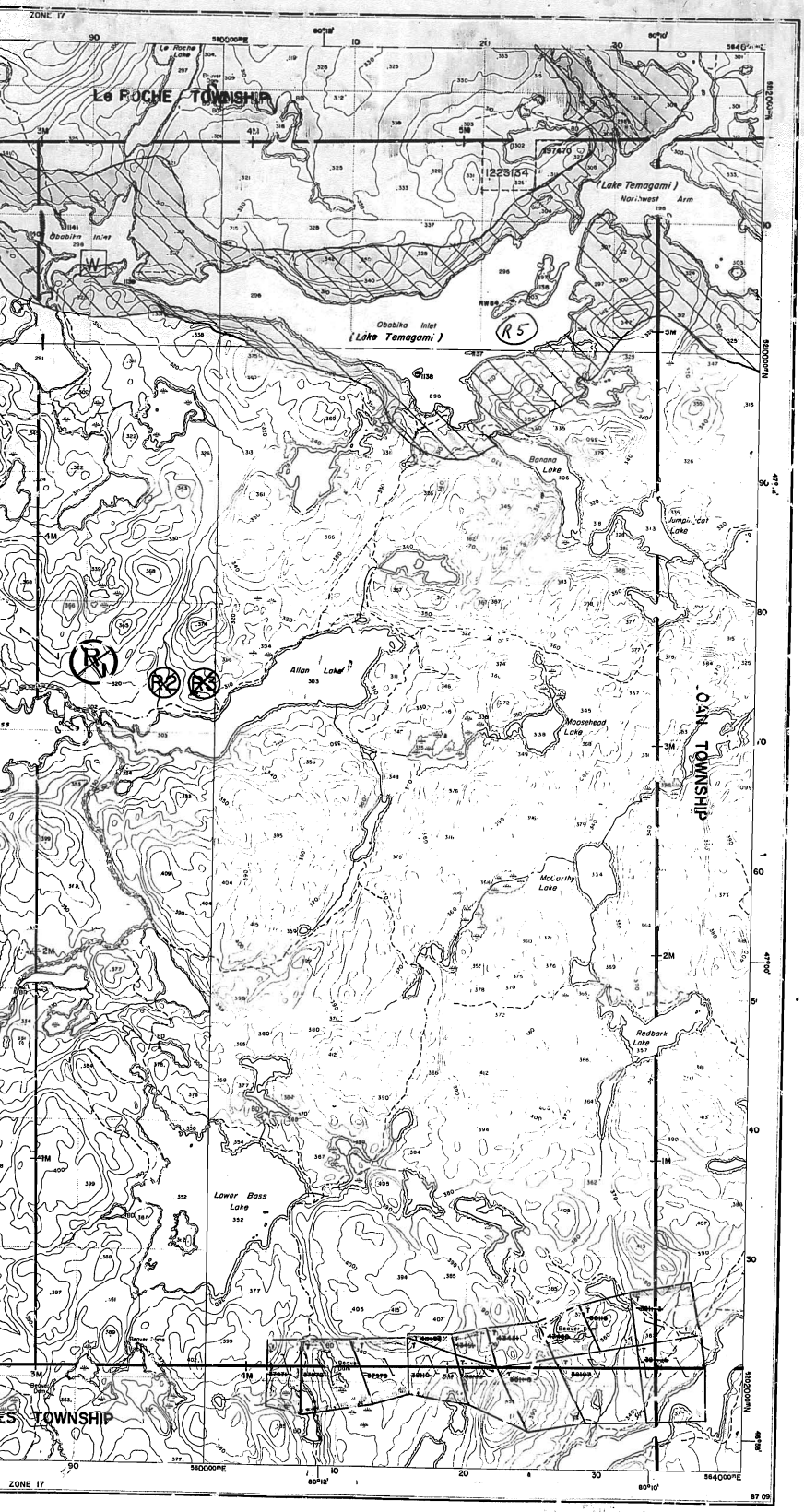

Ministry of Natural Resources — Ministry of Northern Development and Mines

Ontario

IN SERVICE FEBRUARY 10, 1989

INDEX TO LAND DISPOSITION

PLAN

G-3408

TOWNSHIP

BELFAST

M.N.R. ADMINISTRATIVE DISTRICT

TEMAGAMI

MINING DIVISION

SUDBURY

LAND TITLES/REGISTRY DIVISION

NIPISSING

DATE OF ISSUE

JUN 09 1998

PROVINCIAL RECORDING OFFICE - SUDBURY

Scale 1:20 000

Metres 1000 0 1000 2000 Metres

Feet 1000 0 1000 2000 3000 4000 5000 6000 7000 8000 9000 10000 Feet

Contour Interval 10 Metres

SYMBOLS

Boundary
- Township, Meridian, Baseline
- Road allowance; surveyed
- shoreline
- Lot/Concession; surveyed
- unsurveyed
- Parcel; surveyed
- unsurveyed
- Right-of-way; road
- railway
- utility
- Reservation
- Cliff, Pit, Pile
- Contour — 20
- Interpolated
- Approximate
- Depression
- Control point (horizontal)
- Flooded land
- Mine head frame
- Pipeline (above ground)
- Railway; single track
- double track
- abandoned
- Road; highway, county, township
- access
- trail, bush
- Shoreline (original)
- Transmission line
- Wooded area

DISPOSITION OF CROWN LANDS

Patent
- Surface & Mining Rights
- Surface Rights Only
- Mining Rights Only

Lease
- Surface & Mining Rights
- Surface Rights Only
- Mining Rights Only

Licence of Occupation

Order-In-Council — OC

Cancelled

Reservation

Sand & Gravel

AREAS WITHDRAWN FROM DISPOSITION

MRO - Mining Rights Only
SRO - Surface Rights Only
M + S - Mining and Surface Rights

	Description	Order No.	Date	Disposition	File
(R)	SEC.38/80	O-S-22/86	09/05/86	M & S	195150
	~~SEC.36/80~~	~~W-1/84~~	~~15/02/84~~	~~M + S~~	~~195150~~
(R)	~~SEC.36/80~~	~~W-ONT-77/84~~	~~MAY 07/84~~	~~M & S~~	~~195150~~
	ISLANDS IN LAKE TEMAGAMI	W-S-72/86	09/13/86	M & S	195150
		~~W-S-54/90~~	~~09/05/90~~	~~M & S~~	~~195150~~
(R)	~~SEC.38/80~~	~~OC DEC 19/88~~	~~1988~~	~~54382-V.2~~	
(R)	SEC.38/80	W-S-70/86	09/13/86	M & S	195150
		~~W-S-55/90~~	~~09/05/90~~	~~M & S~~	~~195150~~
(R)	~~SEC.36/80~~	~~W-S-48/86~~	~~08/05/86~~	~~M & S~~	~~195150~~
	SEC.38/80	W-S-80/86	09/13/86	M & S	195150

THIS TOWNSHIP FALLS WITHIN THE TEMAGAMI COMPREHENSIVE PLANING AREA. SPECIAL WORKING CONDITIONS MAY APPLY TO EXPLORATION ACTIVITIES. FOR MORE DETAILS PLEASE CONTACT:
DISTRICT MANAGER,
NORTH BAY DISTRICT
MINISTRY, NATURAL RESOURCES

(R4) W — AREA DEEMED IN NEED OF PROTECTION BY THE CROWN AND WILL REMAIN WITHDRAWN INDEFINITELY.

NOTES

	W-S-72/86	09/13/86	
SEC.37/80	~~W-S-54/90~~	~~09/05/90~~	M & S 195150

ISLANDS IN LAKE TEMAGAMI NOT OPEN FOR STAKING UNDER THE MINING ACT - ~~ORDER-IN-COUNCIL 19 DEC 88, FILE 54382-V.2~~

* JUNE 1, 1994 OPENING ONTARIO GAZETTE VOL 127-20 MAY 14 1994, PAGE 1557

(R5)

SKYLINE RESERVE
AREA DEEMED IN NEED OF PROTECTION BY THE CROWN AND WILL REMAIN WITHDRAWN

LAKE TEMAGAMI (R5)

LAND COVERED BY THE WATERS OF LAKE TEMAGAMI IS WITHDRAWN FROM PROSPECTING AND STAKING OUT

JUNE 1, 1996 OPENINGS

T 37972
T 37973
T 43492
T 43493
T 38110

THE INFORMATION THAT APPEARS ON THIS MAP HAS BEEN COMPILED FROM VARIOUS SOURCES, AND ACCURACY IS NOT GUARANTEED. THOSE WISHING TO STAKE MINING CLAIMS SHOULD CONSULT WITH THE MINING RECORDER, MINISTRY OF NORTHERN DEVELOPMENT AND MINES, FOR ADDITIONAL INFORMATION ON THE STATUS OF THE LANDS SHOWN HEREON.

Map base and land disposition drafting by Surveys and Mapping Branch, Ministry of Natural Resources.

The disposition of land, location of fabric and parcel boundaries on this index was compiled for administrative purposes only.

G-3408

4 2 | 2 4 6 8 10 12 14 16

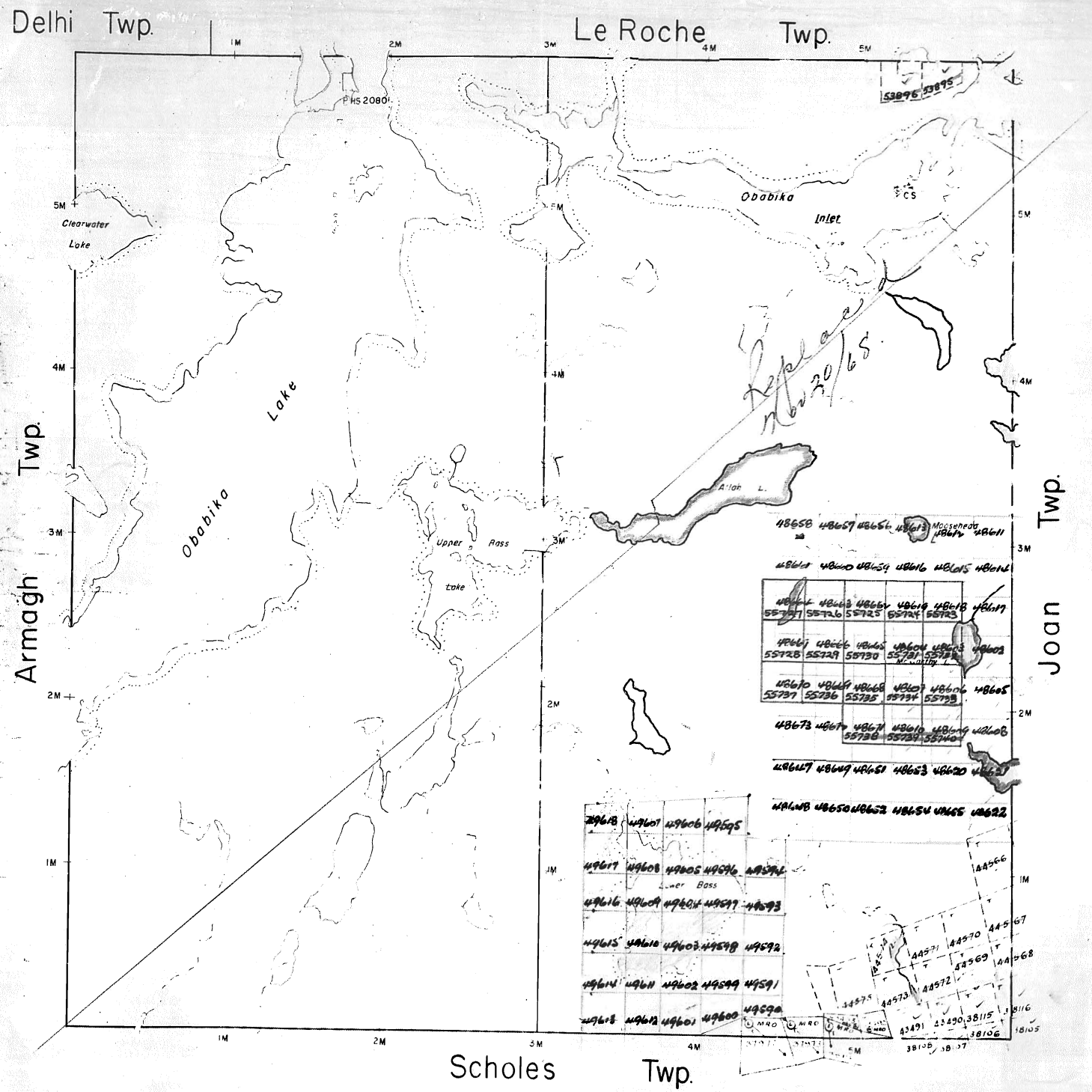

THE TOWNSHIP OF

BELFAST

DISTRICT OF NIPISSING

TIMISKAMING MINING DIVISION

SCALE: 1-INCH=40 CHAINS

LEGEND

PATENTED LAND	Ⓟ
CROWN LAND SALE	C.S.
LEASES	Ⓛ
LOCATED LAND	Loc.
LICENSE OF OCCUPATION	L.O.
MINING RIGHTS ONLY	M.R.O.
SURFACE RIGHTS ONLY	S.R.O.
ROADS	
IMPROVED ROADS	
KING'S HIGHWAYS	
RAILWAYS	
POWER LINES	
MARSH OR MUSKEG	
MINES	⚒
CANCELLED	C.

NOTES

400' Reserve to Dept of Lands & Forests shown thus:

~~This Twp lies in the TIMAGAMI PROVINCIAL FOREST~~

Islands in Lake Timagami not open for staking

#4

RECEIVED
NOV 20 1959
TEMISKAMING MINING DIVISION

PLAN NO.- M-414

DEPARTMENT OF MINES

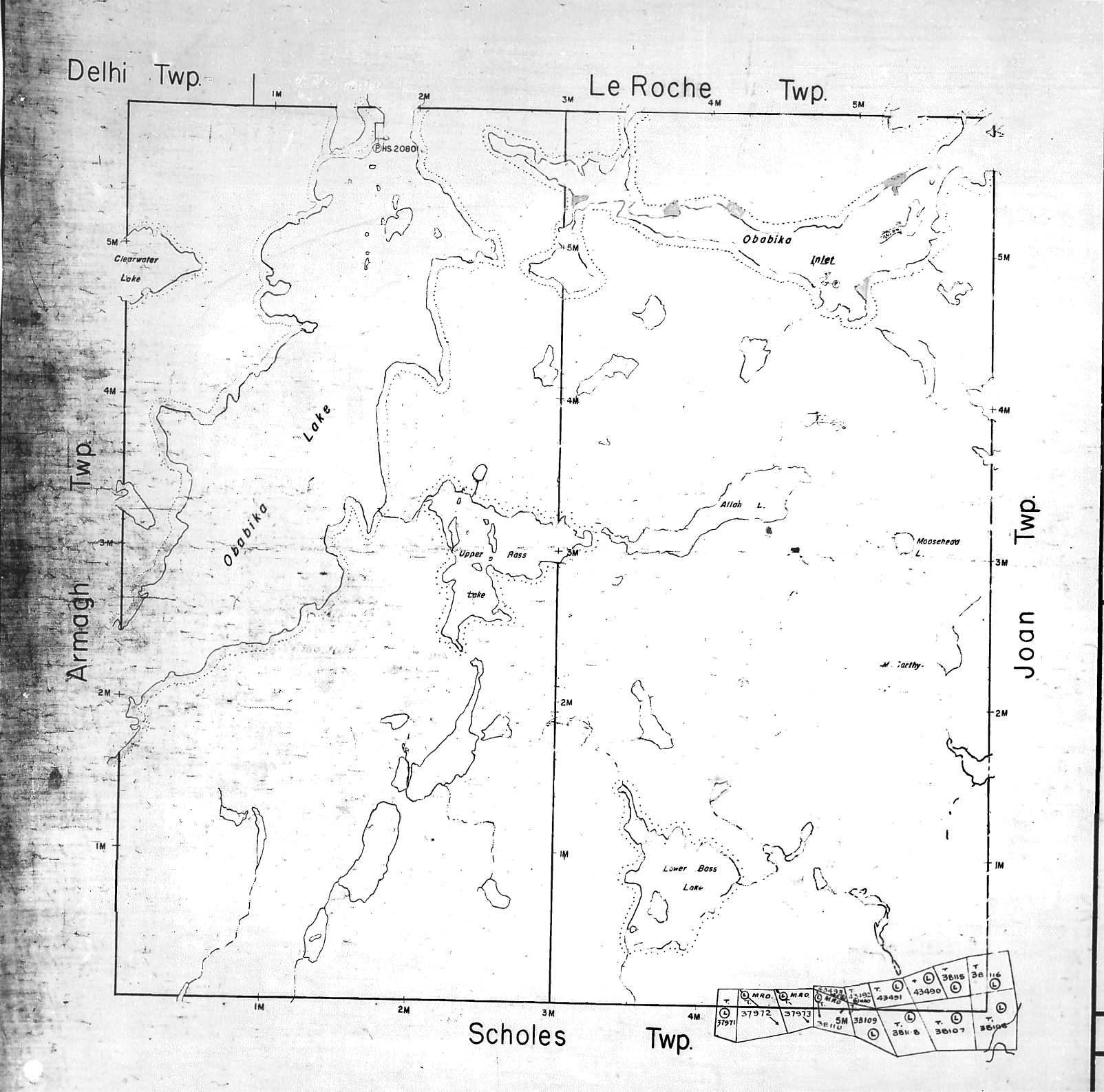

THE TOWNSHIP OF

BELFAST

DISTRICT OF NIPISSING

LARDER LAKE MINING DIVISION

SCALE: 1-INCH=40 CHAINS

LEGEND

PATENTED LAND	Ⓟ
CROWN LAND SALE	C.S.
LEASES	Ⓛ
LOCATED LAND	Loc.
LICENSE OF OCCUPATION	L.O.
MINING RIGHTS ONLY	M.R.O.
SURFACE RIGHTS ONLY	S.R.O.
ROADS	
IMPROVED ROADS	
KING'S HIGHWAYS	
RAILWAYS	
POWER LINES	
MARSH OR MUSKEG	
MINES	
CANCELLED	C.

NOTES

400' Surface rights reservation around all lakes and rivers.

This Twp. lies in the TIMAGAMI PROVINCIAL FOREST

Islands in Lake Timagami not open for staking

LARDER LAKE MINING DIV.
RECEIVED
NOV 20 1968
AM PM
7 8 9 10 11 12 1 2 3 4 5 6

BELFAST

PLAN NO.- M-414

DEPARTMENT OF MINES

414

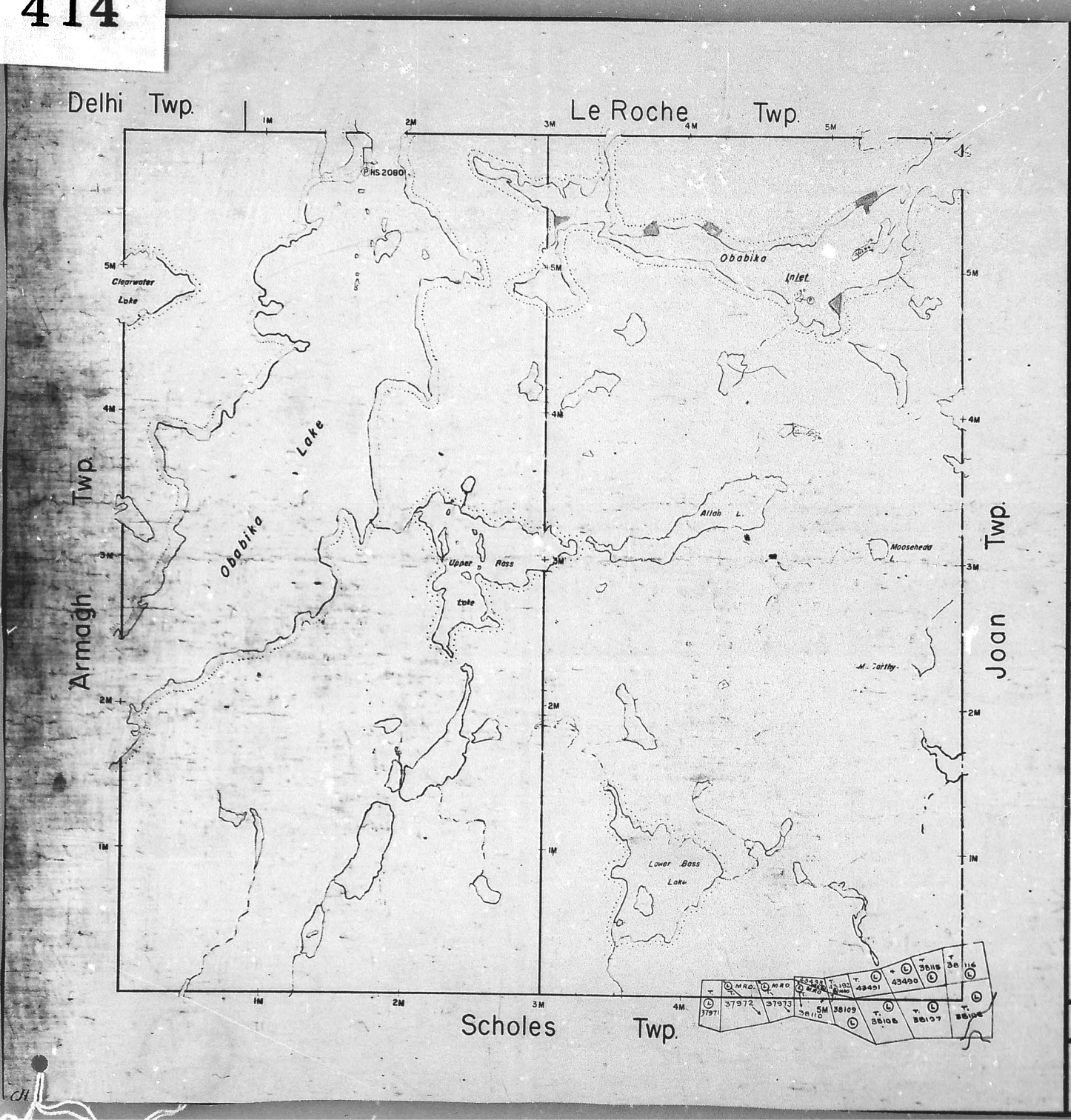

THE TOWNSHIP OF

BELFAST

DISTRICT OF NIPISSING

LARDER LAKE MINING DIVISION

SCALE: 1-INCH=40 CHAINS

LEGEND

PATENTED LAND
CROWN LAND SALE C.S.
LEASES
LOCATED LAND L.C.
LICENSE OF OCCUPATION L.O.
MINING RIGHTS ONLY M.R.O.
SURFACE RIGHTS ONLY S.R.O.
ROADS
IMPROVED ROADS
KING'S HIGHWAYS
RAILWAYS
POWER LINES
MARSH OR MUSKEG
MINES
CANCELLED C.

NOTES

400' Surface rights reservation around all lakes and rivers.

This Twp. lies in the TIMAGAMI PROVINCIAL FOREST

Islands in Lake Timagami not open for staking

LARDER LAKE MINING DIV.
RECEIVED
NOV 20 1968

BELFAST

PLAN NO. M-414

DEPARTMENT OF MINES
— ONTARIO —

OFFICE USE ONLY

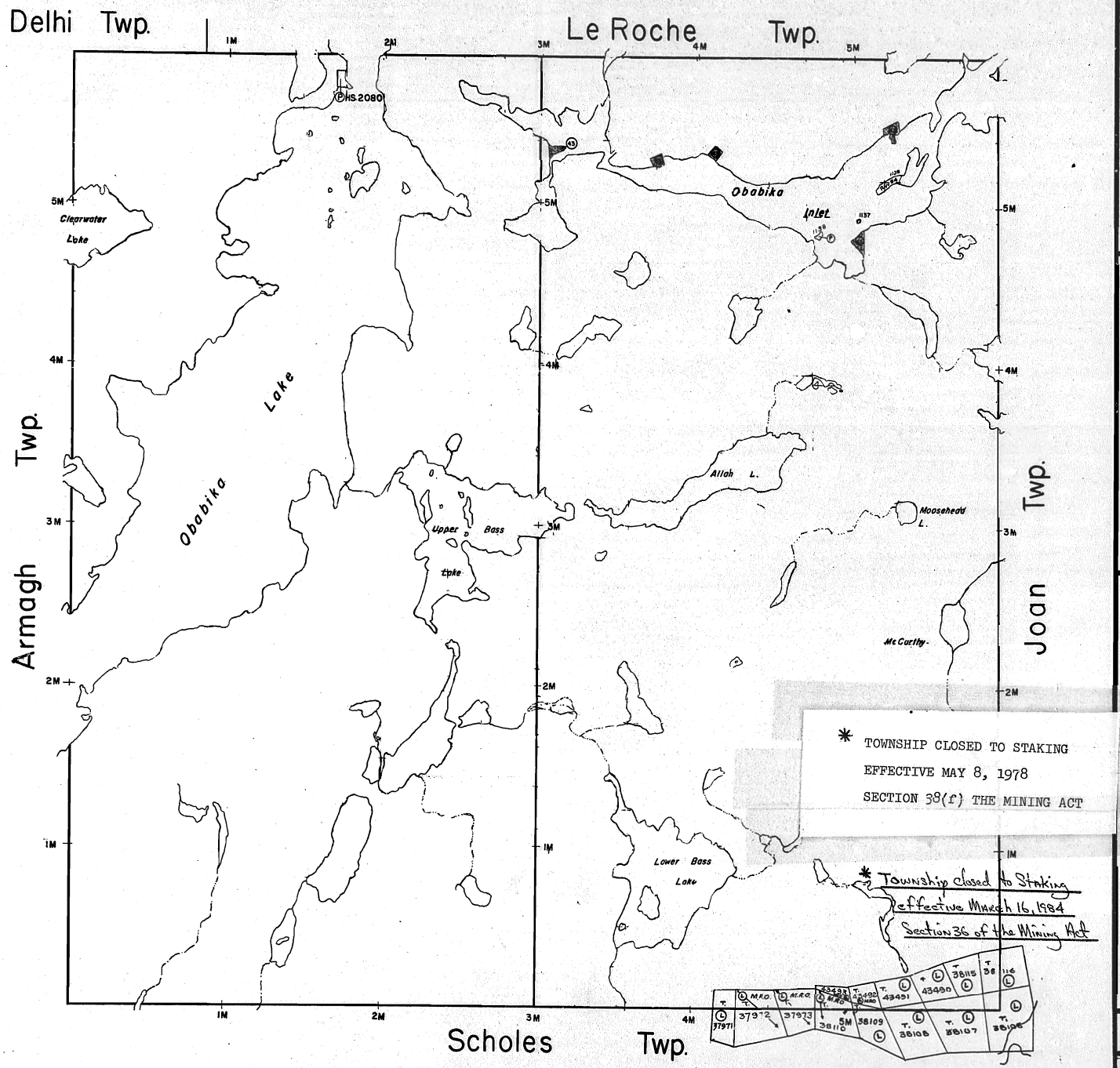

* TOWNSHIP CLOSED TO STAKING
EFFECTIVE MAY 8, 1978
SECTION 38(f) THE MINING ACT

* Township closed to Staking
effective March 16, 1984
Section 36 of the Mining Act

THE TOWNSHIP OF

BELFAST

DISTRICT OF NIPISSING

SUDBURY MINING DIVISION

SCALE: 1-INCH=40 CHAINS

LEGEND

PATENTED LAND	Ⓟ
CROWN LAND SALE	C.S.
LEASES	Ⓛ
LOCATED LAND	Loc.
LICENSE OF OCCUPATION	L.O.
MINING RIGHTS ONLY	M.R.O.
SURFACE RIGHTS ONLY	S.R.O.
ROADS	
IMPROVED ROADS	
KING'S HIGHWAYS	
RAILWAYS	
POWER LINES	
MARSH OR MUSKEG	
MINES	
CANCELLED	C.

NOTES

400' Surface rights reservation around all lakes and rivers.

Areas withdrawn from staking under Section 43 of the Mining Act (R.S.O.-'70).

	File	Date	Disposition
43	94351	27/1/72	S.R.O.

43 SRO REOPENED - SEC. 36 OF THE MINING ACT, RSO 1980, ORDER # 0-2/82

Islands in Lake Timagami not open for staking

DATE OF ISSUE
OCT 5 1977

BELFAST

PLAN NO.- M-414

ONTARIO
MINISTRY OF NATURAL RESOURCES
SURVEYS AND MAPPING BRANCH

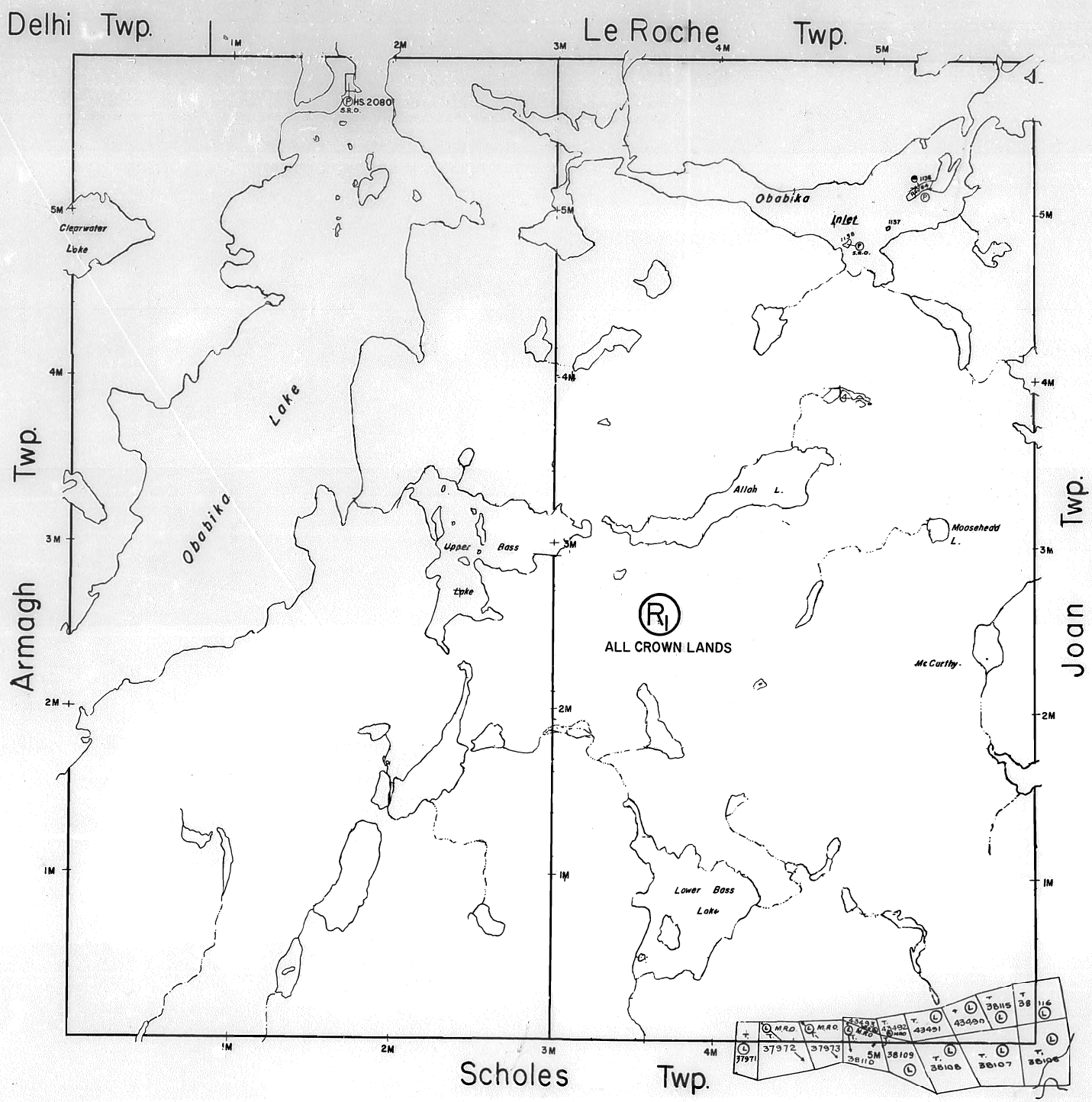

THE TOWNSHIP OF BELFAST

April 12/84

DISTRICT OF NIPISSING

SUDBURY MINING DIVISION

SCALE: 1-INCH=40 CHAINS

LEGEND

PATENTED LAND	Ⓟ
CROWN LAND SALE	C.S.
LEASES	Ⓛ
LOCATED LAND	Loc.
LICENSE OF OCCUPATION	L.O.
MINING RIGHTS ONLY	M.R.O.
SURFACE RIGHTS ONLY	S.R.O.
ROADS	
IMPROVED ROADS	
KING'S HIGHWAYS	
RAILWAYS	
POWER LINES	
MARSH OR MUSKEG	
MINES	
CANCELLED	C.

NOTES

400' Surface rights reservation around all lakes and rivers.

Areas withdrawn from staking under Section 36 of the Mining Act (R.S.O.-'80).

Description	Order No.	Date	Disposition	File
Ⓡ	W.1/84	16/3/84	M.&S.	188540

Township closed to staking effective May 8 '78 Sec.38(f) of Mining Act.

Islands in Lake Timagami not open for staking

* Township closed to staking effective March 16, 1984. Sec. 36 of Mining Act

BELFAST

PLAN NO.- M-414

ONTARIO
MINISTRY OF NATURAL RESOURCES
SURVEYS AND MAPPING BRANCH

M-414 BELFAST Tp. M-414

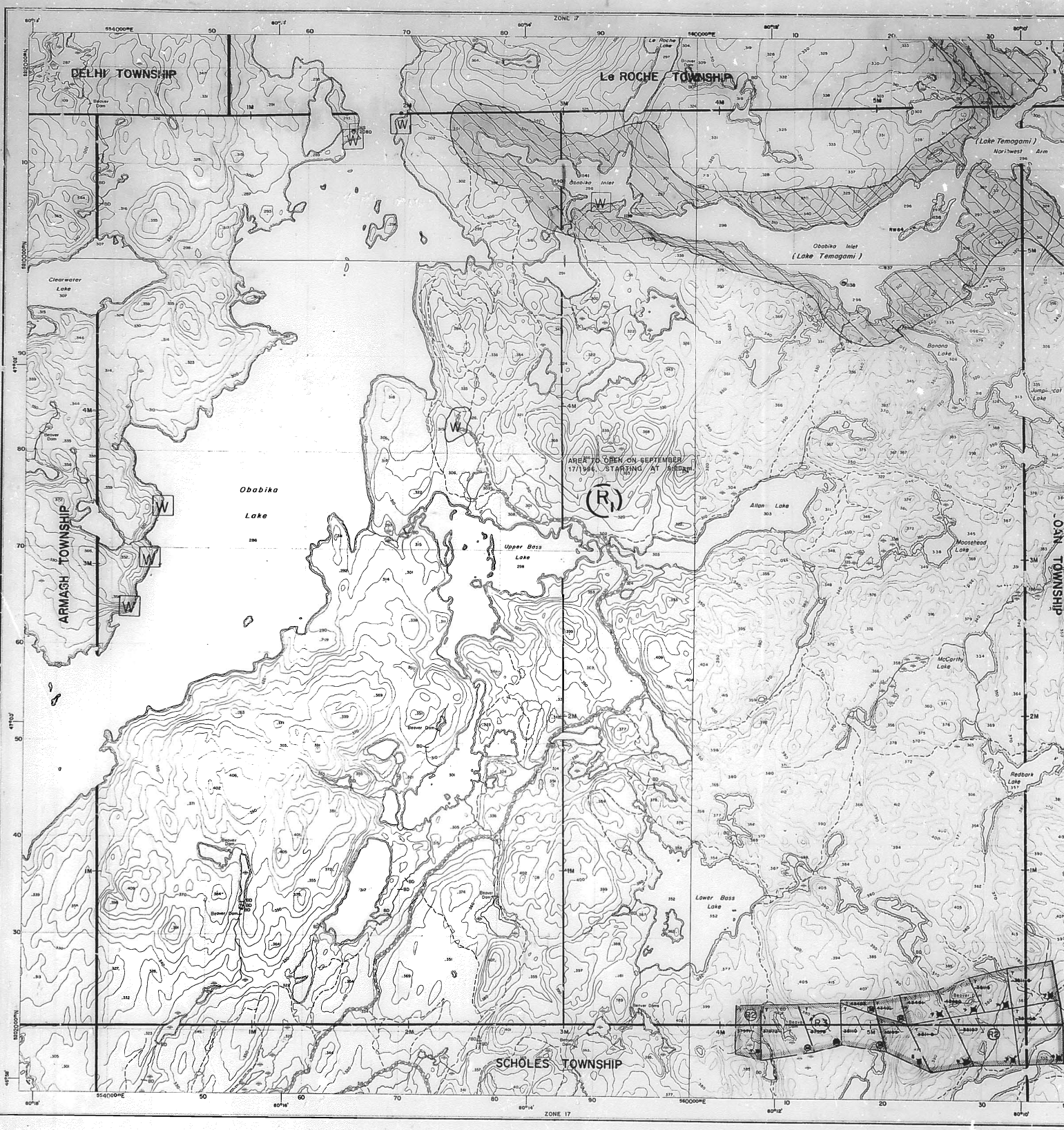
DELHI TOWNSHIP
Le ROCHE TOWNSHIP
ARMAGH TOWNSHIP
SCHOLES TOWNSHIP
Obabika Lake
Clearwater Lake
Obabika Inlet
(Lake Temagami)
Northwest Arm
Banana Lake
Allan Lake
Upper Bass Lake
Lower Bass Lake
Moosehead Lake
McCarthy Lake
Redbark Lake
Beaver Dam
AREA TO OPEN ON SEPTEMBER 17/1966 STARTING AT 8:00AM
ZONE 17

Ministry of Natural Resources
Ontario

Ministry of Northern Development and Mines

IN SERVICE FEBRUARY 10, 1989

INDEX TO LAND DISPOSITION

PLAN

G-3408

TOWNSHIP

BELFAST

M.N.R. ADMINISTRATIVE DISTRICT

TEMAGAMI

MINING DIVISION

SUDBURY

LAND TITLES/REGISTRY DIVISION

NIPISSING

Scale 1:20 000

Metres 1000 0 1000 2000 Metres

Feet 1000 0 1000 2000 3000 4000 5000 6000 7000 8000 9000 10000 Feet

Contour Interval 10 Metres

SYMBOLS

Boundary
- Township, Meridian, Baseline
- Road allowance; surveyed
- shoreline
- Lot/Concession; surveyed
- unsurveyed
- Parcel; surveyed
- unsurveyed
- Right-of-way; road
- railway
- utility
- Reservation
- Cliff, Pit, Pile
- Contour
- Interpolated
- Approximate
- Depression
- Control point (horizontal)
- Flooded land
- Mine head frame
- Pipeline (above ground)
- Railway; single track
- double track
- abandoned
- Road; highway, county, township
- access
- trail, bush
- Shoreline (original)
- Transmission line
- Wooded area

AREAS WITHDRAWN FROM DISPOSITION

MRO - Mining Rights Only
SRO - Surface Rights Only
M + S - Mining and Surface Rights

	Description	Order No.	Date	Disposition	File
(R)	SEC.36/80	W.1/84	16/03/84	M + S	188540
(R2)	SEC.35/90	W-ONT-77/94	MAY 27/94	M & S	195150
	ISLANDS IN LAKE TEMAGAMI		OC DEC 19/95	M&S	943SI V.2.
(R3)	SEC.38/90	W-S-27/96.	29MAY96	M & S	195150

THIS TOWNSHIP FALLS WITHIN THE TEMAGAMI COMPREHENSIVE PLANING AREA. SPECIAL WORKING CONDITIONS MAY APPLY TO EXPLORATION ACTIVITIES. FOR MORE DETAILS PLEASE CONTACT:
DISTRICT MANAGER,
NORTH BAY DISTRICT
MINISTRY, NATURAL RESOURCES

[W] AREA DEEMED IN NEED OF PROTECTION BY THE CROWN AND WILL REMAIN WITHDRAWN INDEFINITELY.

NOTES

ISLANDS IN LAKE TEMAGAMI - NOT OPEN FOR STAKING UNDER THE MINING ACT - ORDER IN COUNCIL - 19 DEC 95, FILE 943SI V2.

* JUNE 1, 1994 OPENING ONTARIO GAZETTE VOL 127-20 MAY 14 1994, PAGE 1557

SKYLINE RESERVE
SPECIAL STAKING AND EXPLORATION CONDITIONS APPLY.
CONTACT MINING RECORDER FOR DETAILS.

DISPOSITION OF CROWN LANDS

Patent
- Surface & Mining Rights
- Surface Rights Only
- Mining Rights Only

Lease
- Surface & Mining Rights
- Surface Rights Only
- Mining Rights Only

Licence of Occupation
Order-in-Council — OC
Cancelled
Reservation
Sand & Gravel

JUNE 1, 1996 OPENINGS

T 37972
T 37973
T 43492
T 43493
T 38110

DATE OF ISSUE

AUG 09 1996

SUDBURY
MINING RECORDER'S OFFICE

THE INFORMATION THAT APPEARS ON THIS MAP HAS BEEN COMPILED FROM VARIOUS SOURCES, AND ACCURACY IS NOT GUARANTEED. THOSE WISHING TO STAKE MINING CLAIMS SHOULD CONSULT WITH THE MINING RECORDER, MINISTRY OF NORTHERN DEVELOPMENT AND MINES, FOR ADDITIONAL INFORMATION ON THE STATUS OF THE LANDS SHOWN HEREON.

Map base and land disposition drafting by Surveys and Mapping Branch, Ministry of Natural Resources.

The disposition of land, location of fabric land parcel found on this index was compiled from available records only.

G-3408

BELFAST TOWNSHIP

G-3408

4 6 8 10 12 14 16 18 20