Goulet Twp. G-486

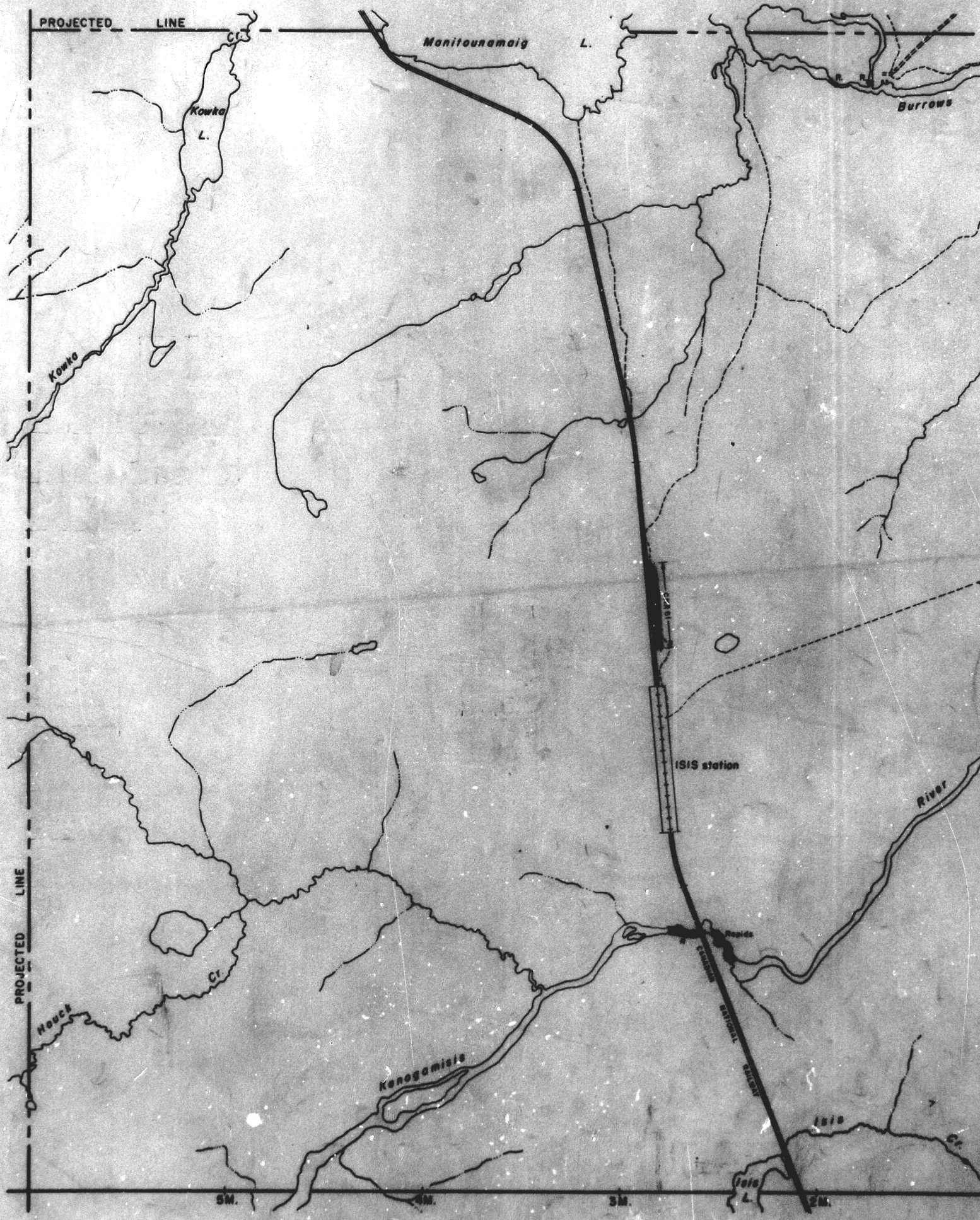

Oakes Twp.

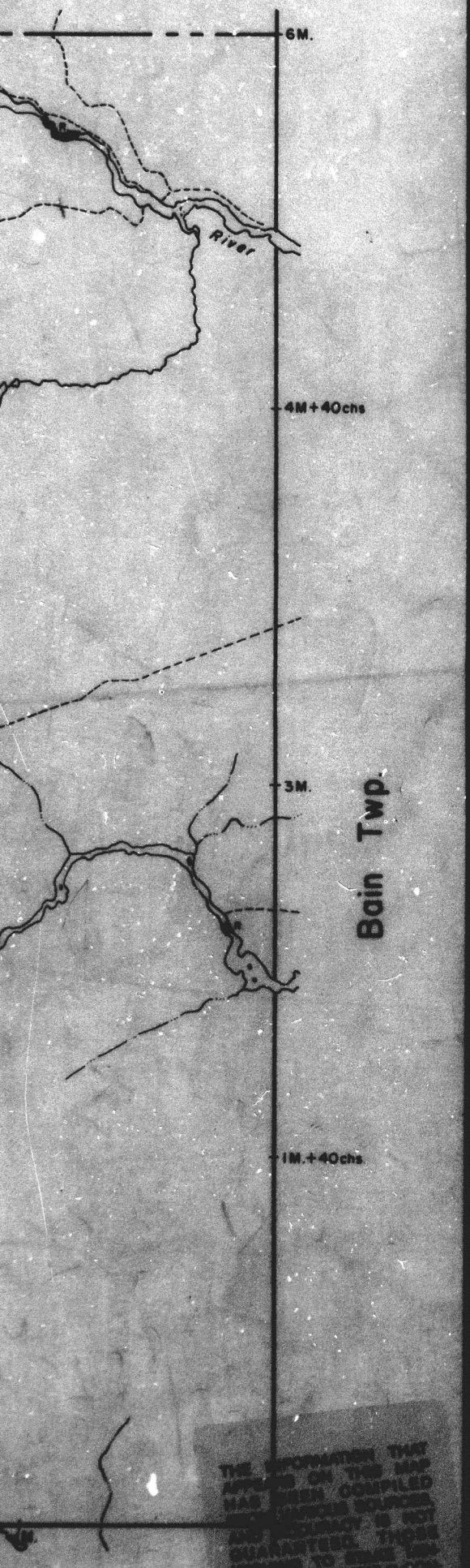

THE INFORMATION THAT APPEARS ON THIS MAP WAS COMPILED FROM SOURCES BELIEVED TO BE RELIABLE AND ACCURATE. THERE WILL NOT BE ANY ATTEMPT TO MAKE THIS MAP CLAIM RIGHTS OR DEFINITIONS WITH THE MINISTRY OF NORTHERN DEVELOPMENT AND NORTHERN ROADS.

LEGEND

- HIGHWAY AND ROUTE No.
- OTHER ROADS
- TRAILS
- SURVEYED LINES:
  - TOWNSHIPS, BASE LINES, ETC.
  - LOTS, MINING CLAIMS, PARCELS, ETC.
- UNSURVEYED LINES:
  - LOT LINES
  - PARCEL BOUNDARY
  - MINING CLAIMS ETC.
- RAILWAY AND RIGHT OF WAY
- UTILITY LINES
- NON-PERENNIAL STREAM
- FLOODING OR FLOODING RIGHTS
- SUBDIVISION OR COMPOSITE PLAN
- RESERVATIONS
- ORIGINAL SHORELINE
- MARSH OR MUSKEG
- MINES
- TRAVERSE MONUMENT

DISPOSITION OF CROWN LANDS

TYPE OF DOCUMENT	SYMBOL
PATENT, SURFACE & MINING RIGHTS	●
" , SURFACE RIGHTS ONLY	◐
" , MINING RIGHTS ONLY	◑
LEASE, SURFACE & MINING RIGHTS	■
" , SURFACE RIGHTS ONLY	◨
" , MINING RIGHTS ONLY	◧
LICENCE OF OCCUPATION	▼
ORDER-IN-COUNCIL	OC
RESERVATION	◔
CANCELLED	⊗
SAND & GRAVEL	◔
LAND USE PERMITS FOR COMMERCIAL, TOURISM, OUTPOST CAMPS	▽

NOTE: MINING RIGHTS IN PARCELS PATENTED PRIOR TO MAY 6, 1913, VESTED IN ORIGINAL PATENTEE BY THE PUBLIC LANDS ACT, R.S.O. 1970, CHAP. 380, SEC. 63, SUBSEC 1.

SCALE: 1 INCH = 40 CHAINS

FEET 0 1000 2000 4000 6000 8000

METRES 0 500 1000 (1 KM) 2000 (2 KM)

TOWNSHIP

BICKLE

M.N.R. ADMINISTRATIVE DISTRICT

GERALDTON

MINING DIVISION

THUNDER BAY

LAND TITLES / REGISTRY DIVISION

THUNDER BAY

Ontario

Ministry of Natural Resources — Land Management Branch

November 4, 1971

Date — Number

1653

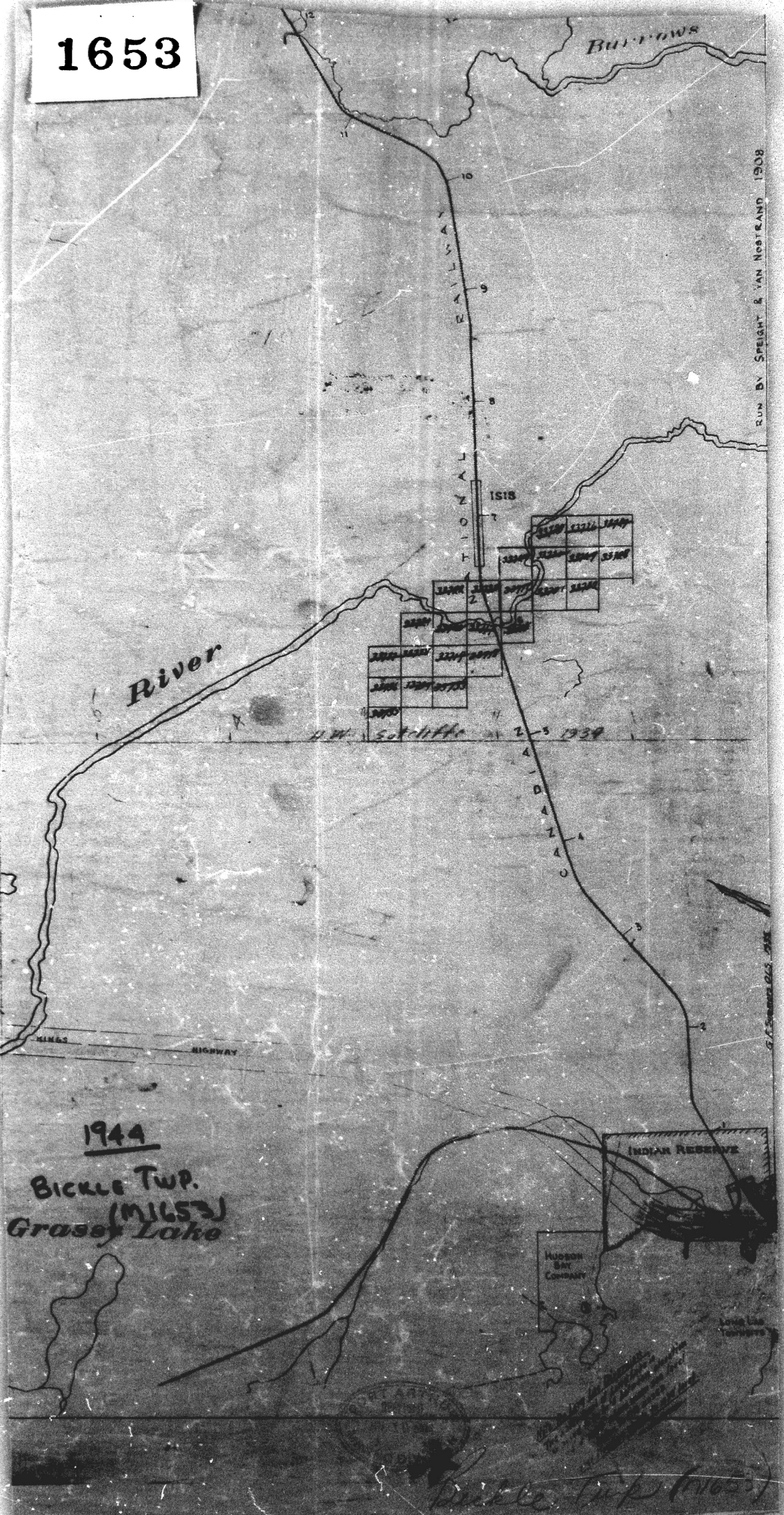

1944

Bickle Twp.
(M1653)
Grassy Lake

Bickle Twp (M1653)


CANADIAN
NATIONAL
Manitounamaig
Lake
Burrows
River
BICKLE
Isis
River
Kenogamisis
BAIN
7½
6M
4½M
3M
1½M
5M
4M
3M
1M
North
OAKES
Scale - 40 Chains - 1 Inch
1947

1653
Bawk
CANADIAN
Creek
Manitounamaig
Lake
Kowka
Lake
Burrows
River
NATIONAL
BICKLE
Isis
Rapids
Creek
OAKES
Scale
9M
7½
6M
4½M
3M
5M
4M
3M
BICKLE Twp
1957
(m1653)

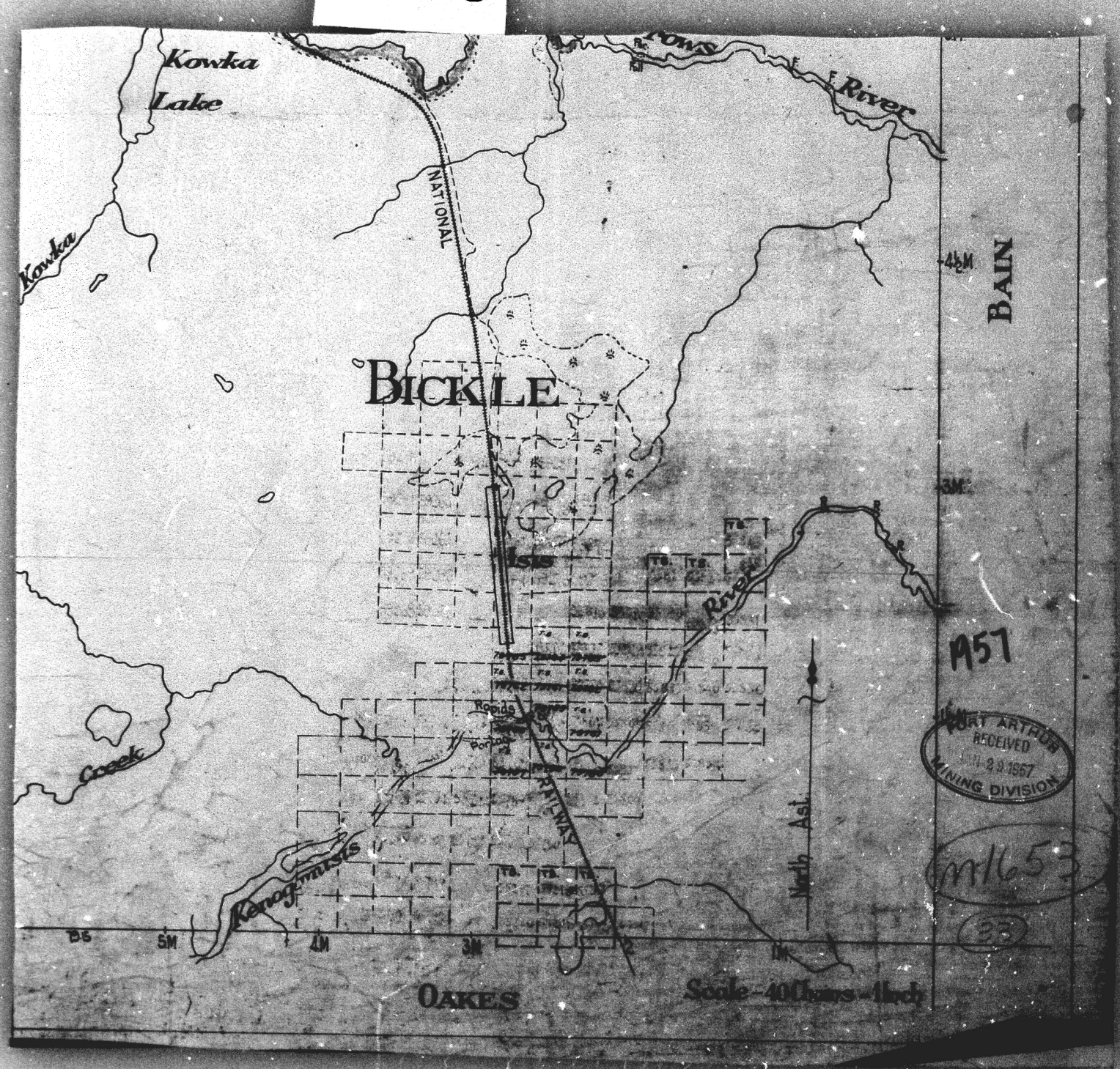

1957
PORT ARTHUR
RECEIVED
JAN 29 1957
MINING DIVISION
M1653
33

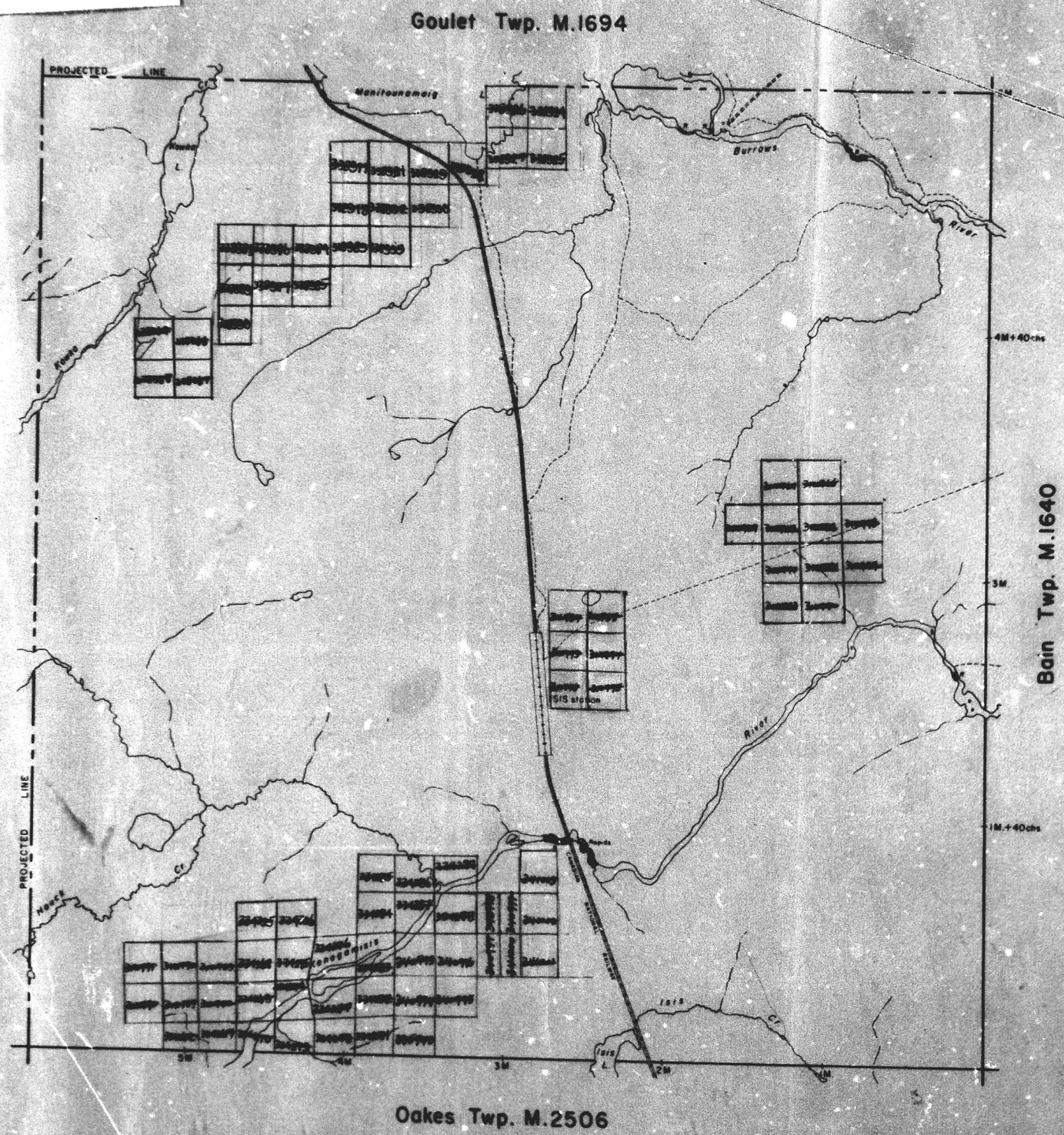

THE TOWNSHIP
OF

BICKLE

DISTRICT OF
THUNDER BAY

PORT ARTHUR
MINING DIVISION

SCALE: 1-INCH 40 CHAINS

LEGEND

PATENTED LAND
CROWN LAND SALE
LEASES
LOCATED LAND
LICENSE OF OCCUPATION
MINING RIGHTS ONLY
SURFACE RIGHTS ONLY
ROADS
IMPROVED ROADS
KING'S HIGHWAYS
RAILWAYS
POWER LINES
MARSH OR MUSKEG
MINES
CANCELLED

NOTES

400' surface rights reservation around all lakes and rivers.

1967

PLAN NO. M.1653

DEPARTMENT OF MINES
— ONTARIO —

1653



THE TOWNSHIP OF

BICKLE

DISTRICT OF THUNDER BAY

THUNDER BAY MINING DIVISION

SCALE: 1-INCH 40 CHAINS

LEGEND

PATENTED LAND	
CROWN LAND SALE	C.S.
LEASES	
LOCATED LAND	Loc.
LICENSE OF OCCUPATION	L.O.
MINING RIGHTS ONLY	M.R.O.
SURFACE RIGHTS ONLY	S.R.O.
ROADS	
IMPROVED ROADS	
KING'S HIGHWAYS	
RAILWAYS	
POWER LINES	
MARSH OR MUSKEG	
MINES	
CANCELLED	C

NOTES

400' surface rights reservation around all lakes and rivers.

1977

GERALDTON DIST. JULY 7/77

PLAN NO. M.1653

ONTARIO
MINISTRY OF NATURAL RESOURCES
SURVEYS AND MAPPING BRANCH

Goulet Twp. G-486

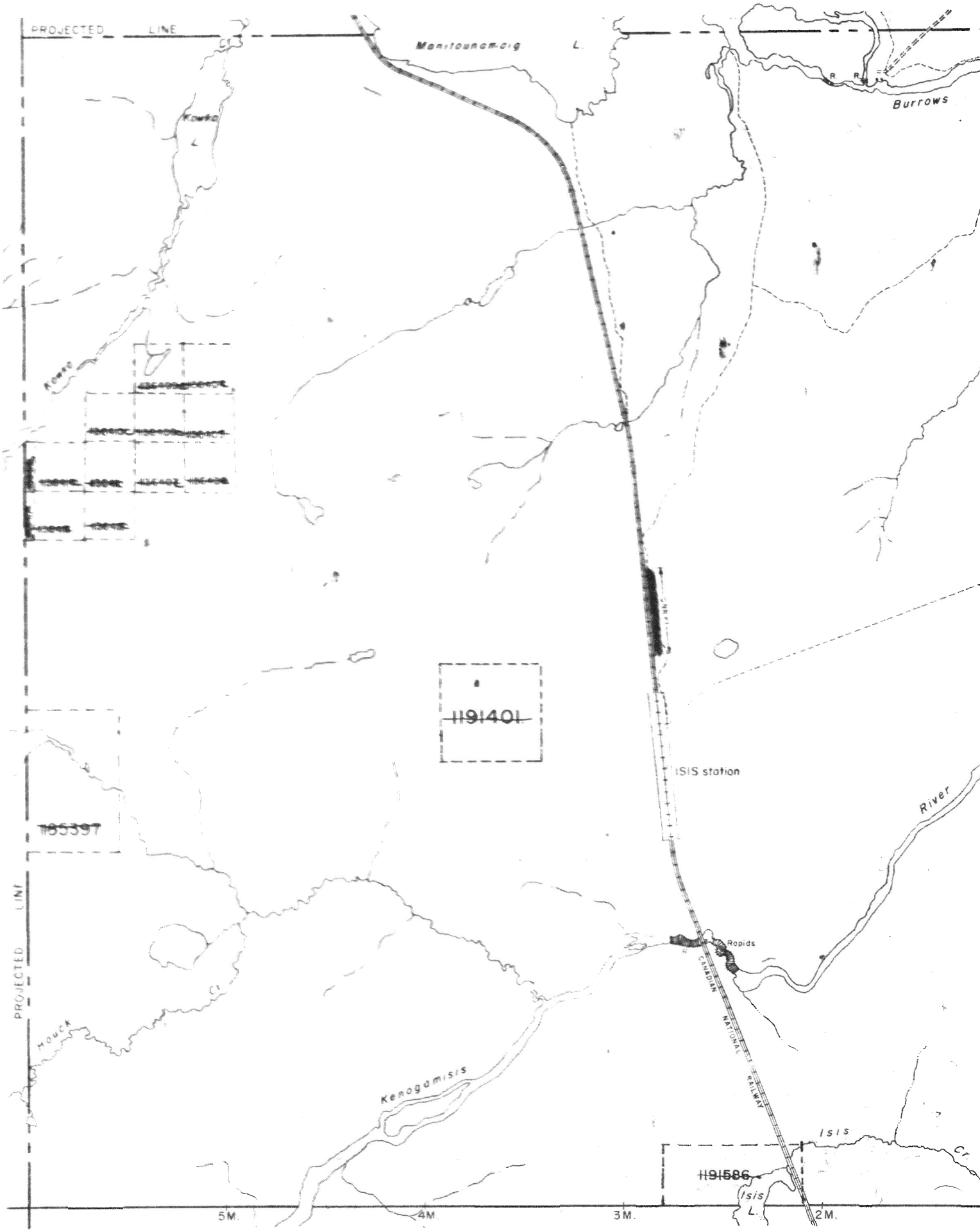

Oakes Twp.

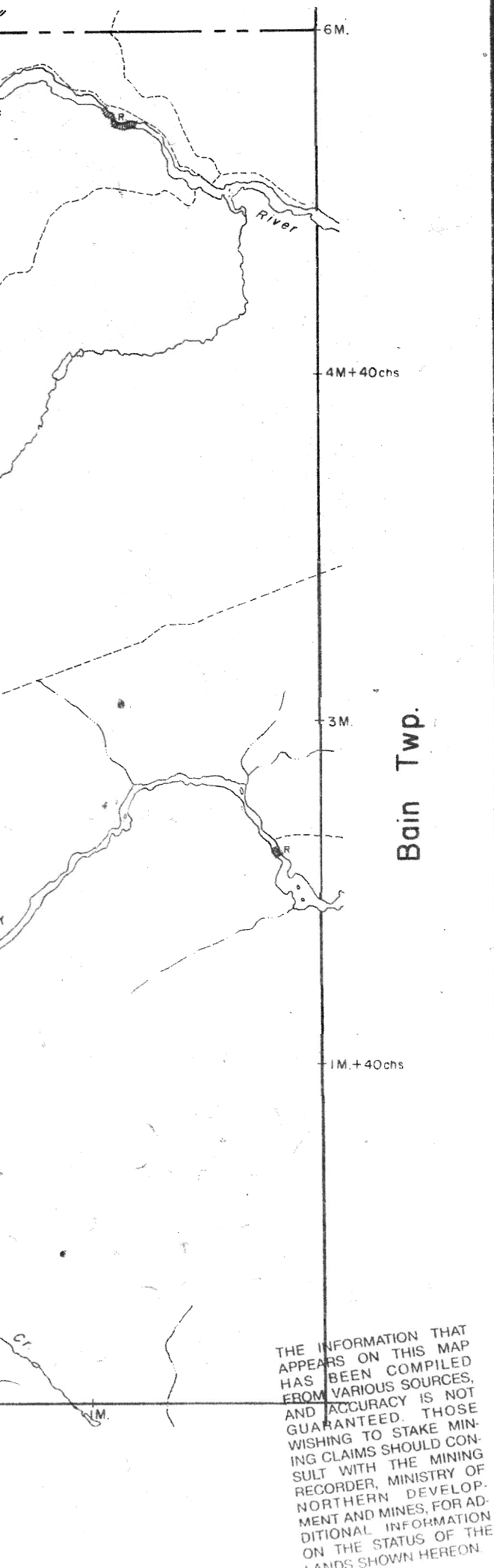

THE INFORMATION THAT APPEARS ON THIS MAP HAS BEEN COMPILED FROM VARIOUS SOURCES, AND ACCURACY IS NOT GUARANTEED. THOSE WISHING TO STAKE MINING CLAIMS SHOULD CONSULT WITH THE MINING RECORDER, MINISTRY OF NORTHERN DEVELOPMENT AND MINES, FOR ADDITIONAL INFORMATION ON THE STATUS OF THE LANDS SHOWN HEREON.

HIGHWAY AND ROUTE No.
OTHER ROADS
TRAILS
SURVEYED LINES:
TOWNSHIPS, BASE LINES, ETC.
LOTS, MINING CLAIMS, PARCELS, ETC.
UNSURVEYED LINES:
LOT LINES
PARCEL BOUNDARY
MINING CLAIMS ETC.
RAILWAY AND RIGHT OF WAY
UTILITY LINES
NON-PERENNIAL STREAM
FLOODING OR FLOODING RIGHTS
SUBDIVISION OR COMPOSITE PLAN
RESERVATIONS
ORIGINAL SHORELINE
MARSH OR MUSKEG
MINES
TRAVERSE MONUMENT

DISPOSITION OF CROWN LANDS

TYPE OF DOCUMENT	SYMBOL
PATENT, SURFACE & MINING RIGHTS	●
" , SURFACE RIGHTS ONLY	◓
" , MINING RIGHTS ONLY	◒
LEASE, SURFACE & MINING RIGHTS	■
" , SURFACE RIGHTS ONLY	⬒
" , MINING RIGHTS ONLY	⬓
LICENCE OF OCCUPATION	▼
ORDER-IN-COUNCIL	OC
RESERVATION	Ⓡ
CANCELLED	⊗
SAND & GRAVEL	Ⓖ
LAND USE PERMITS FOR COMMERCIAL TOURISM, OUTPOST CAMPS	▽

NOTE: MINING RIGHTS IN PARCELS PATENTED PRIOR TO MAY 6, 1913, VESTED IN ORIGINAL PATENTEE BY THE PUBLIC LANDS ACT, R.S.O. 1970, CHAP. 380, SEC. 63, SUBSEC 1.

SCALE: 1 INCH = 40 CHAINS

FEET 0 1000 2000 4000 6000 8000

METRES 0 200 (2 KM)

DATE OF ISSUE

NOV 12 1998

PROVINCIAL RECORDING OFFICE - SUDBURY

TOWNSHIP

BICKLE

M.N.R. ADMINISTRATIVE DISTRICT

GERALDTON

MINING DIVISION

THUNDER BAY

LAND TITLES / REGISTRY DIVISION

THUNDER BAY

Ontario

Ministry of Natural Resources — Land Management Branch

NOVEMBER 6, 1981

Date	Number
OCTOBER 1981	G-476

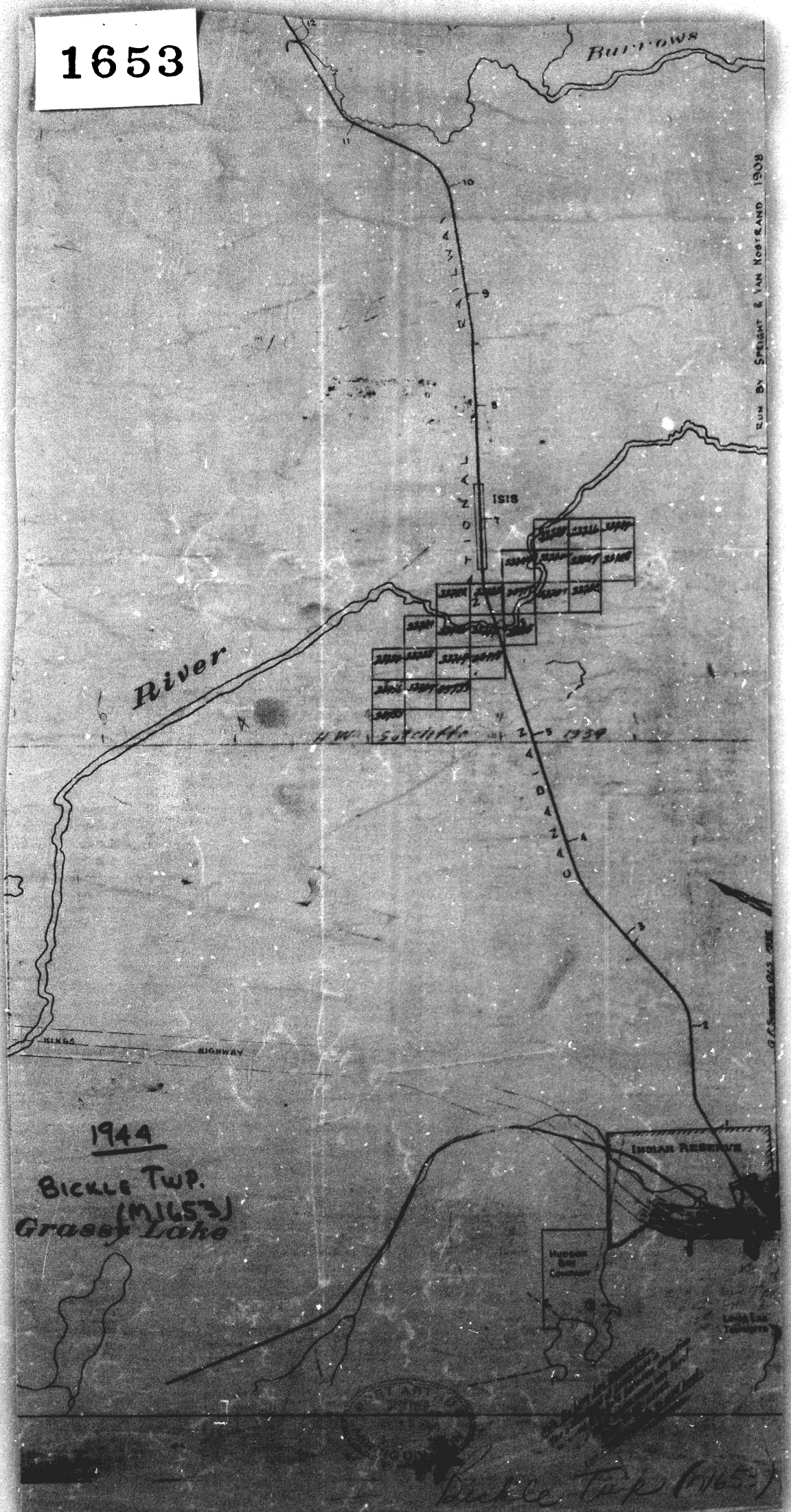
1653
Burrows
River
ISIS
RAILWAY
NATIONAL
CANADIAN
H.W. Sutcliffe 1939
KINGS HIGHWAY
INDIAN RESERVE
HUDSON BAY COMPANY
Grassy Lake
RUN BY SPEIGHT & VAN NOSTRAND 1908
1944
BICKLE TWP.
(M1653)
Bickle Twp (M1653)

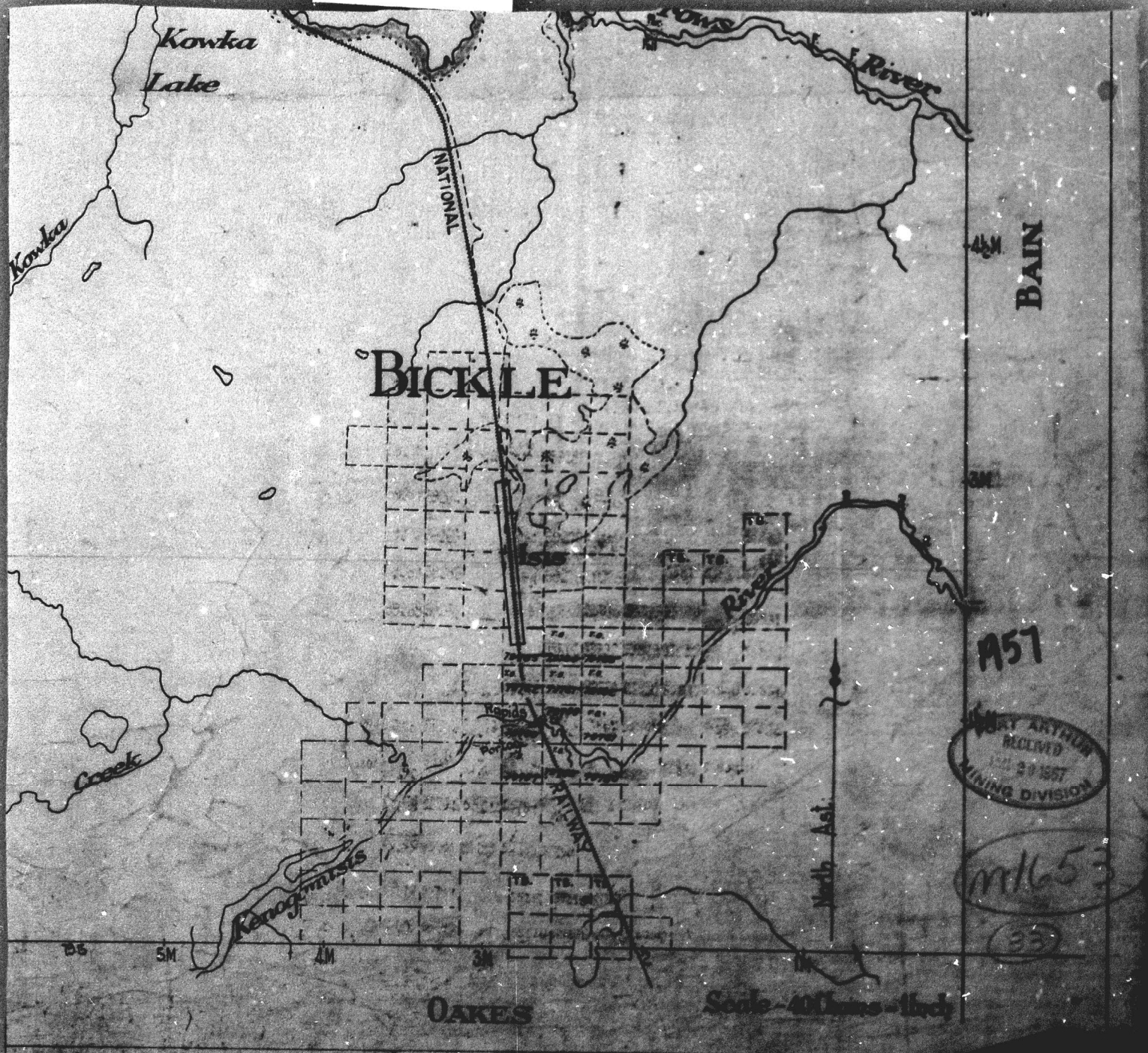
Kowka
Lake
Kowka
NATIONAL
River
BAIN
BICKLE
Isis
River
Rapids
Portage
RAILWAY
Creek
Kenogamisis
North Ast.
5M
4M
3M
1M
OAKES
Scale-40Chains-1Inch
1957
PORT ARTHUR
RECEIVED
MINING DIVISION
m1653
33

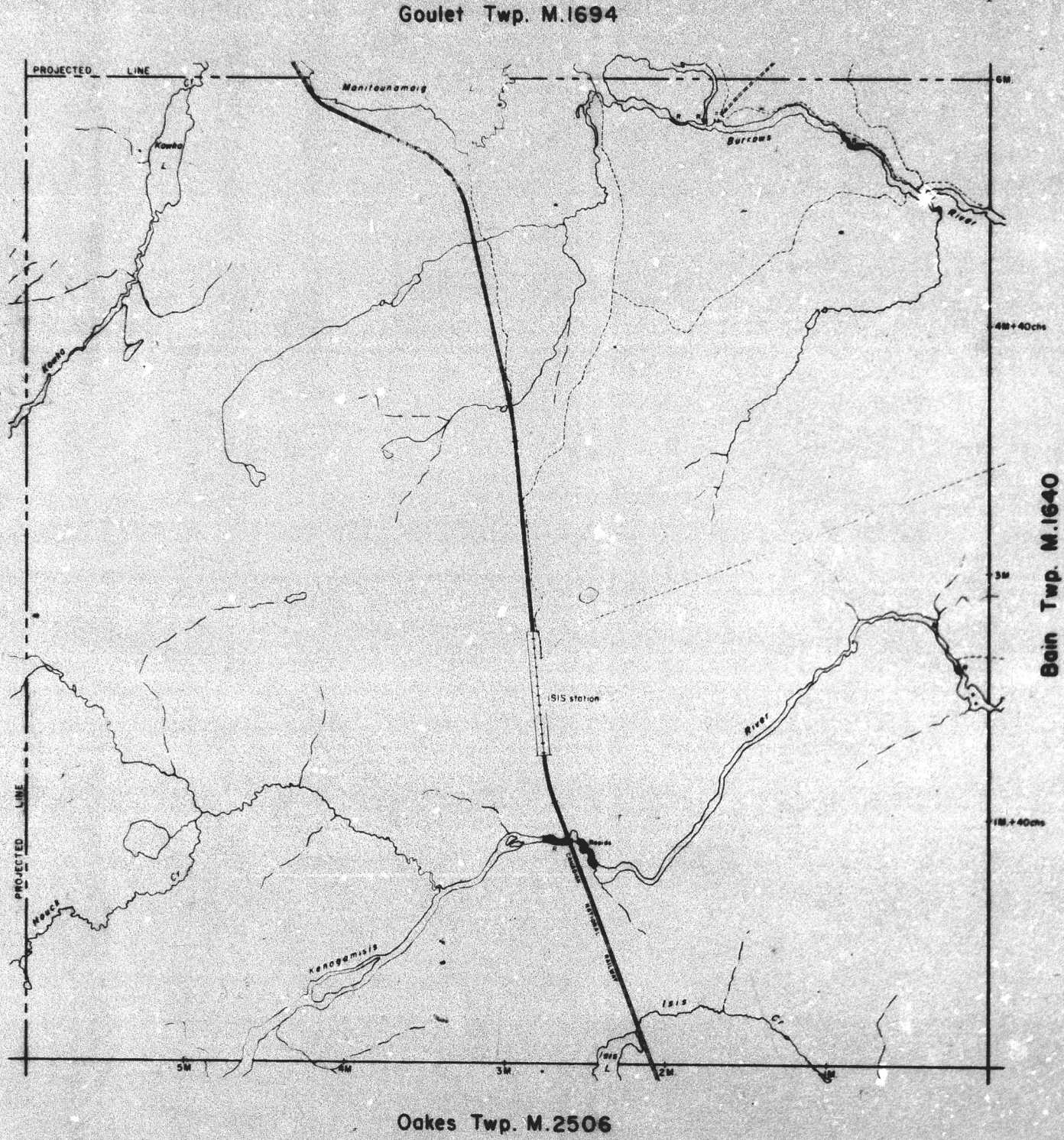

BICKLE

DISTRICT OF
THUNDER BAY

THUNDER BAY
MINING DIVISION

SCALE: 1-INCH 40 CHAINS

LEGEND

PATENTED LAND	
CROWN LAND SALE	C.S.
LEASES	
LOCATED LAND	L.L.
LICENSE OF OCCUPATION	L.O.
MINING RIGHTS ONLY	M.R.O.
SURFACE RIGHTS ONLY	S.R.O.
ROADS	
IMPROVED ROADS	
KING'S HIGHWAYS	
RAILWAYS	
POWER LINES	
MARSH OR MUSKEG	
MINES	
CANCELLED	C

NOTES

400' surface rights reservation around all lakes and rivers.

1977

GERALDTON DIST. JULY 7/77

PLAN NO. M.1653

ONTARIO
MINISTRY OF NATURAL RESOURCES
SURVEYS AND MAPPING BRANCH

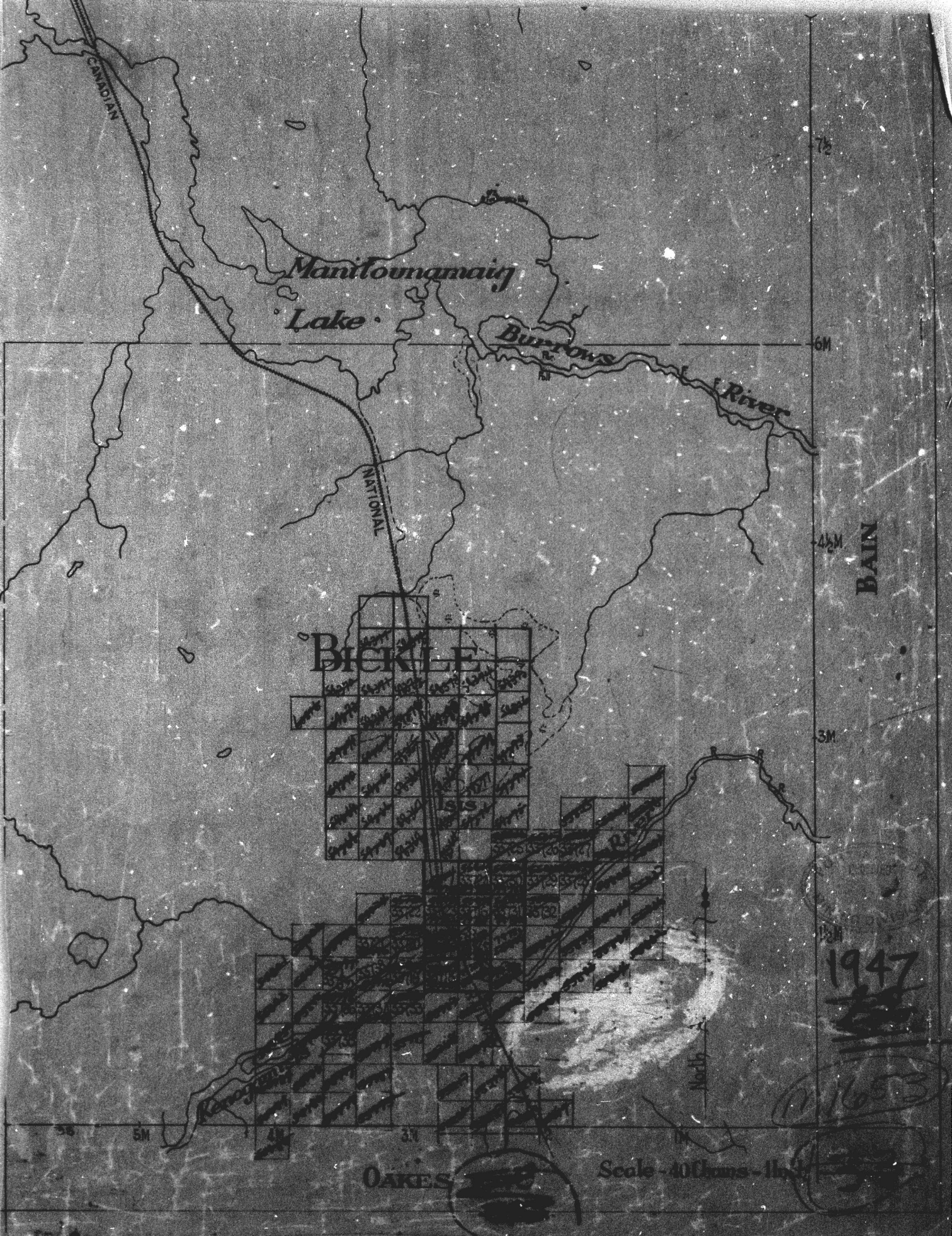
CANADIAN
NATIONAL
Manitounamaig
Lake
Burrows
River
BICKLE
Isis
BAIN
7½
6M
4½M
3M
1½M
5M
4M
3M
1M
North
OAKES
Scale - 40 Chains - 1 Inch
1947

1653

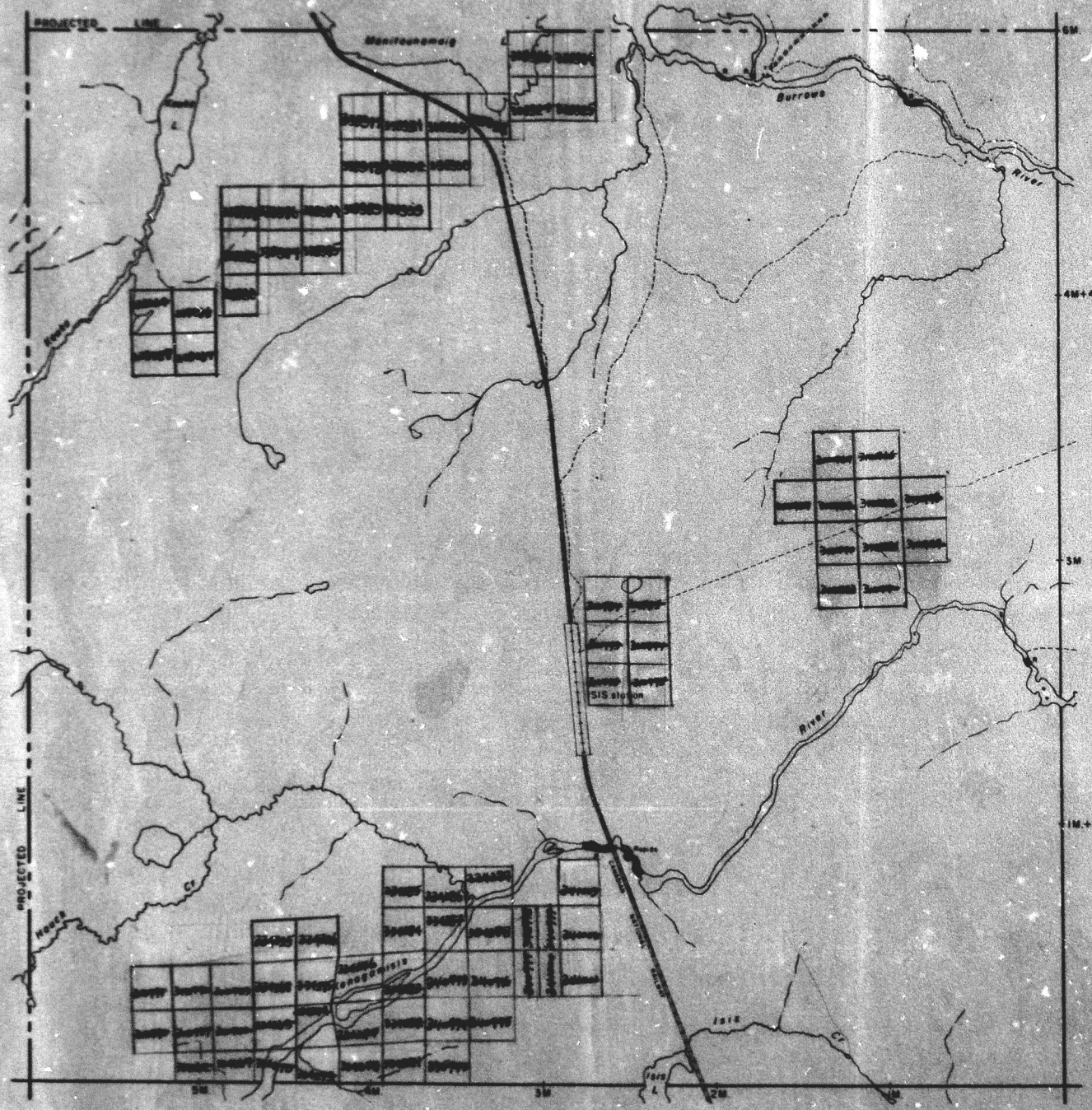

THE TOWNSHIP
OF

BICKLE

DISTRICT OF
THUNDER BAY

PORT ARTHUR
MINING DIVISION

SCALE: 1-INCH 40 CHAINS

LEGEND

PATENTED LAND
CROWN LAND SALE
LEASES
LOCATED LAND
LICENSE OF OCCUPATION
MINING RIGHTS ONLY
SURFACE RIGHTS ONLY
ROADS
IMPROVED ROADS
KING'S HIGHWAYS
RAILWAYS
POWER LINES
MARSH OR MUSKEG
MINES
CANCELLED

BICKLE

NOTES

400' surface rights reservation around all lakes and rivers.

1967

MRE 3

PLAN NO. M.1653

DEPARTMENT OF MINES
— ONTARIO —

1653

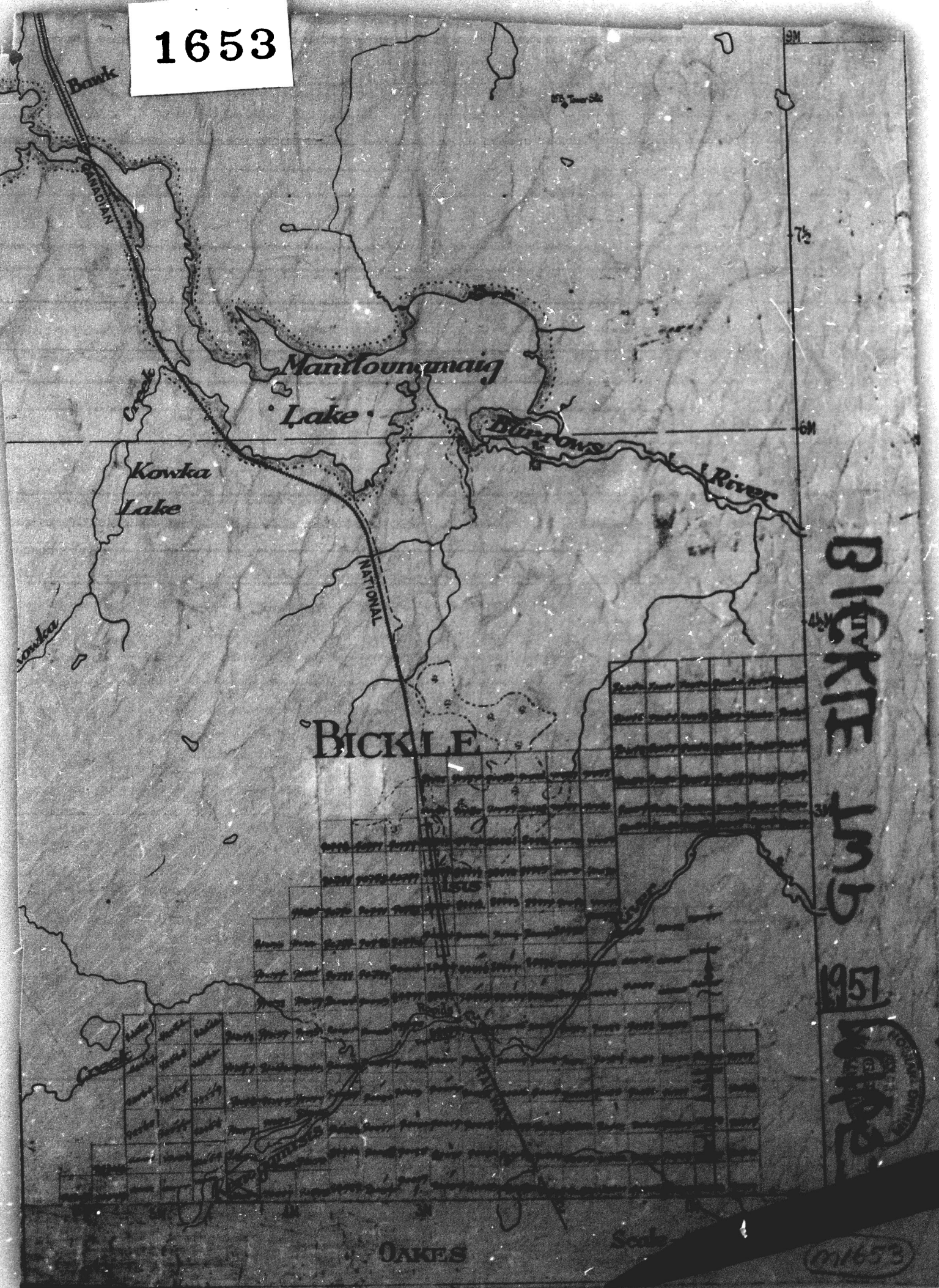
Bawk
CANADIAN
Manitounamaig
Lake
Creek
Kowka
Lake
Burrows
River
NATIONAL
Kowka
BICKLE
ISIS
Creek
OAKES
Scale
9M
7½
6M
4½M
3M
BICKLE
GWT
1957

01653