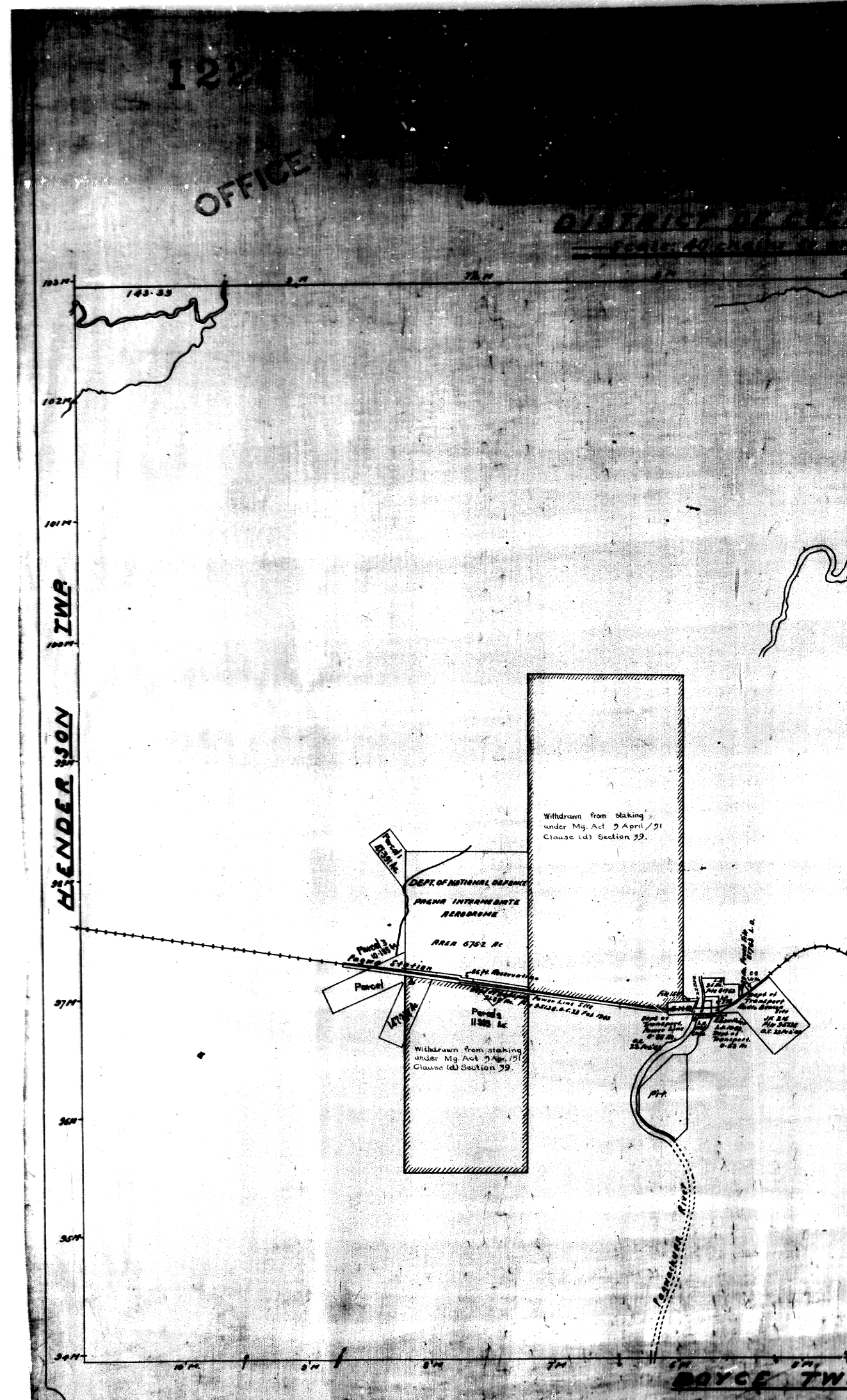

OFFICE
DISTRICT OF
Scale: 40 chains
103 M
102 M
101 M
100 M
99 M
98 M
97 M
96 M
95 M
94 M
143·33
2 M
7 E
8 E
HENDERSON TWP
BOYCE TWP
Withdrawn from staking
under Mg. Act 9 April/51
Clause (d) Section 39.
Parcel 1
53.91 Ac.
DEPT. OF NATIONAL DEFENCE
PAGWA INTERMEDIATE
AERODROME
AREA 675.2 Ac.
Parcel 3
11.185 Ac.
Pagwa Station
Parcel
Parcel 2
11.905 Ac.
Withdrawn from staking
under Mg. Act 9 Apr. 51
Clause (d) Section 39.
Pagwa River
Pagwa Creek

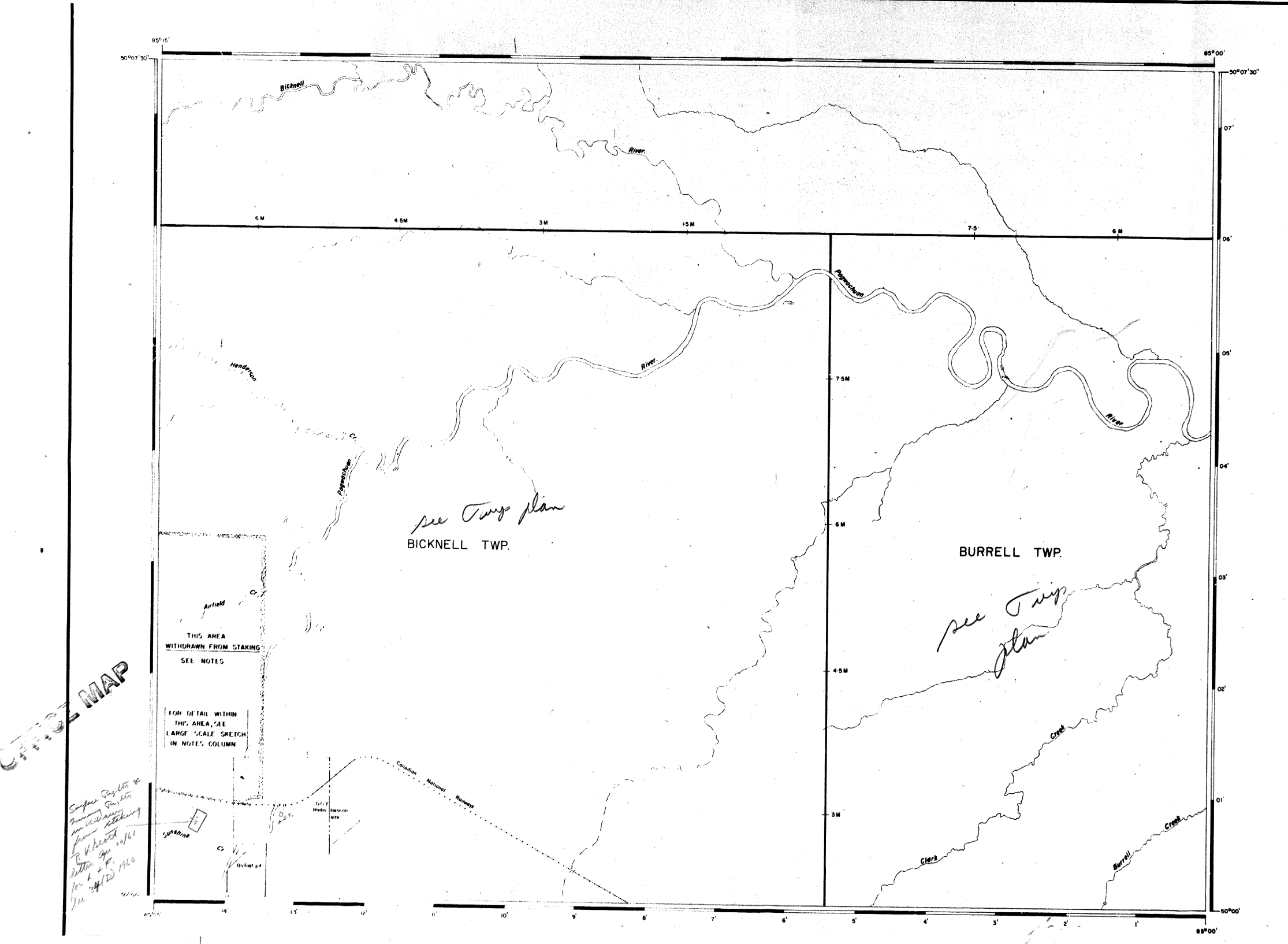
MAP

BURRELL TWP

Tilo Station

Clark Creek

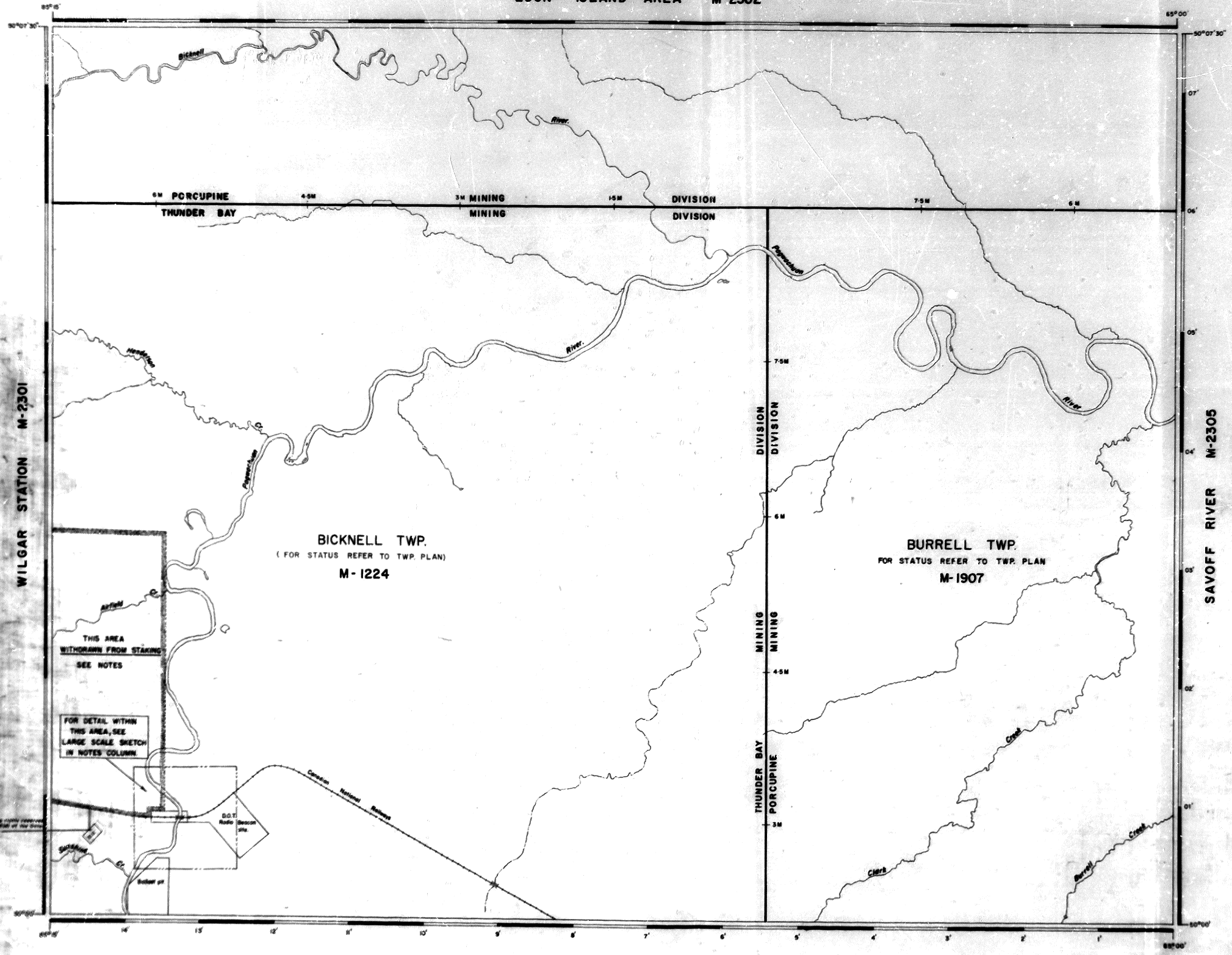
TWP.

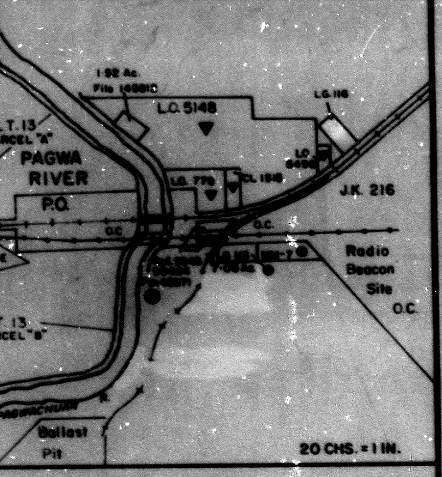


OFFICE MAP

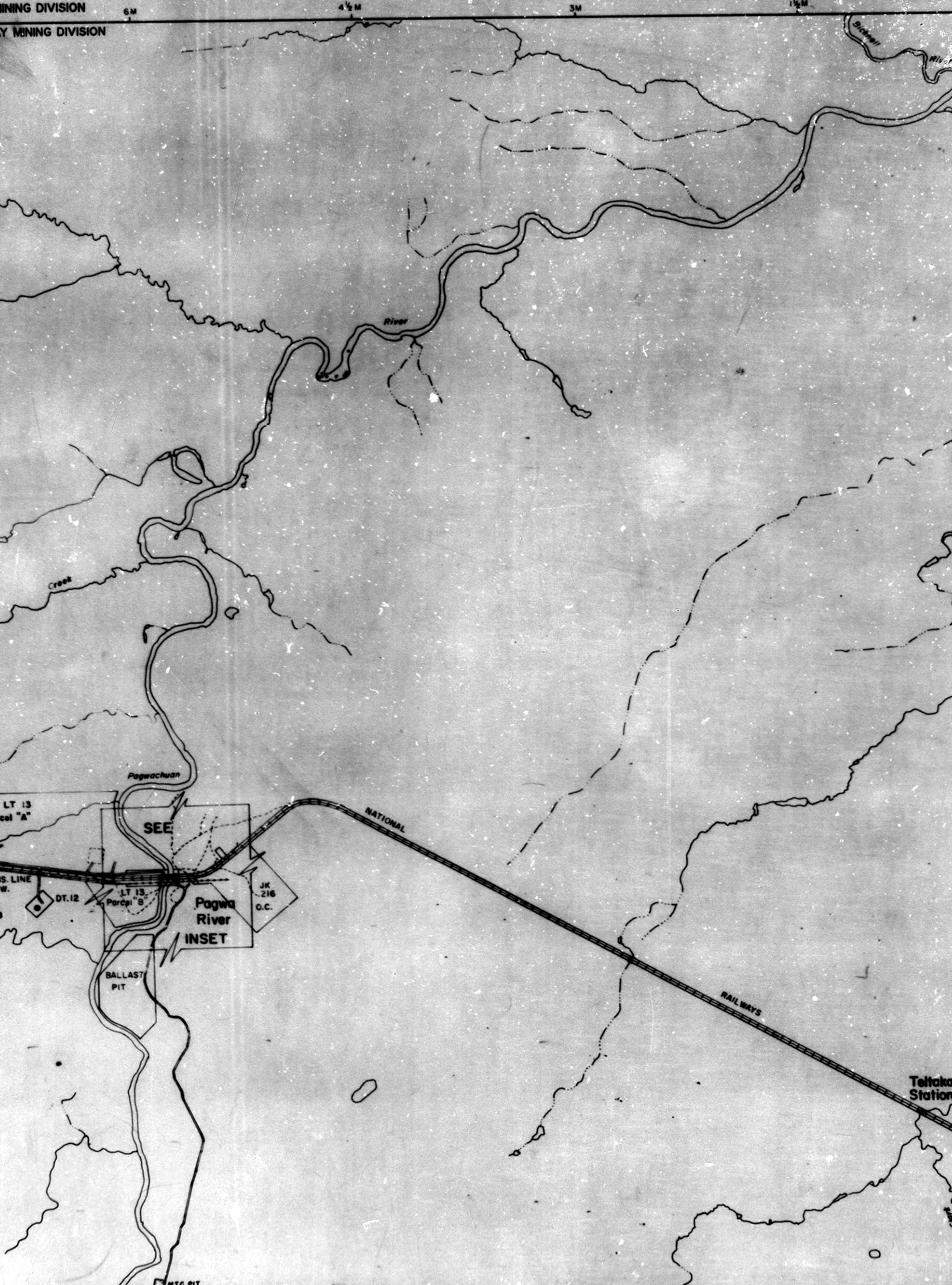
Surface Rights & mineral Rights in area withdrawn from staking
R. W. Heard 30/61
letter Apr 30/61
for A + F
Jan 24/62 1960

LOON ISLAND AREA M-2302

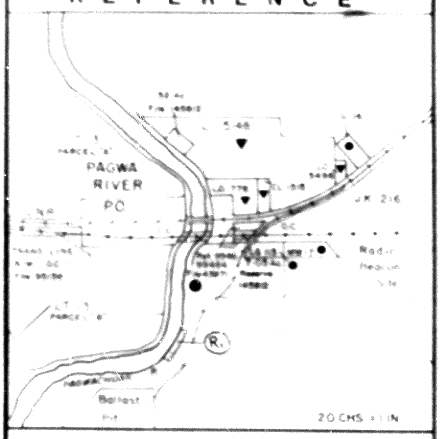



182 Ac.
File 108810
L.O. 5148
L.G. 116
T. 13
PARCEL "A"
PAGWA
RIVER
P.O.
L.G. 770
C.L. 184
J.K. 216
O.C.
Radio
Beacon
Site
O.C.
T. 13
PARCEL "B"
Ballast
Pit
20 CHS. = 1 IN.

9M
7½M
PORCUPINE MI
THUNDER BAY
103 M
102 M
101 M
100 M
99 M
98 M
97 M
96 M
95 M
Bicknell
River
Creek
HENDERSON TWP. G-504
Henderson
CANADIAN
PORTION No.1
47·391 Ac.
DEPT. OF NATIONAL
DEFENCE
PAGWA INTERMEDIATE
AERODROME
FILE
95138
675·2 Ac.
No. 3
10·185 Ac.
No. 4
147·274 Ac.
Pagwa
Station
PT.
No. 4
No. 2
11·883Ac
TRANS.
& R/W
O.C.
File
95138
Airfield
Creek
Sunshine


INING DIVISION
Y MINING DIVISION
6M
4½M
3M
1½M
River
Creek
Pagwachuan
LT 13
cel "A"
SEE
NATIONAL
RAILWAYS
S. LINE
W.
DT. 12
LT 13
Parcel "B"
Pagwa
River
INSET
JK
216
O.C.
BALLAST
PIT
Teltaka
Station

REFERENCE

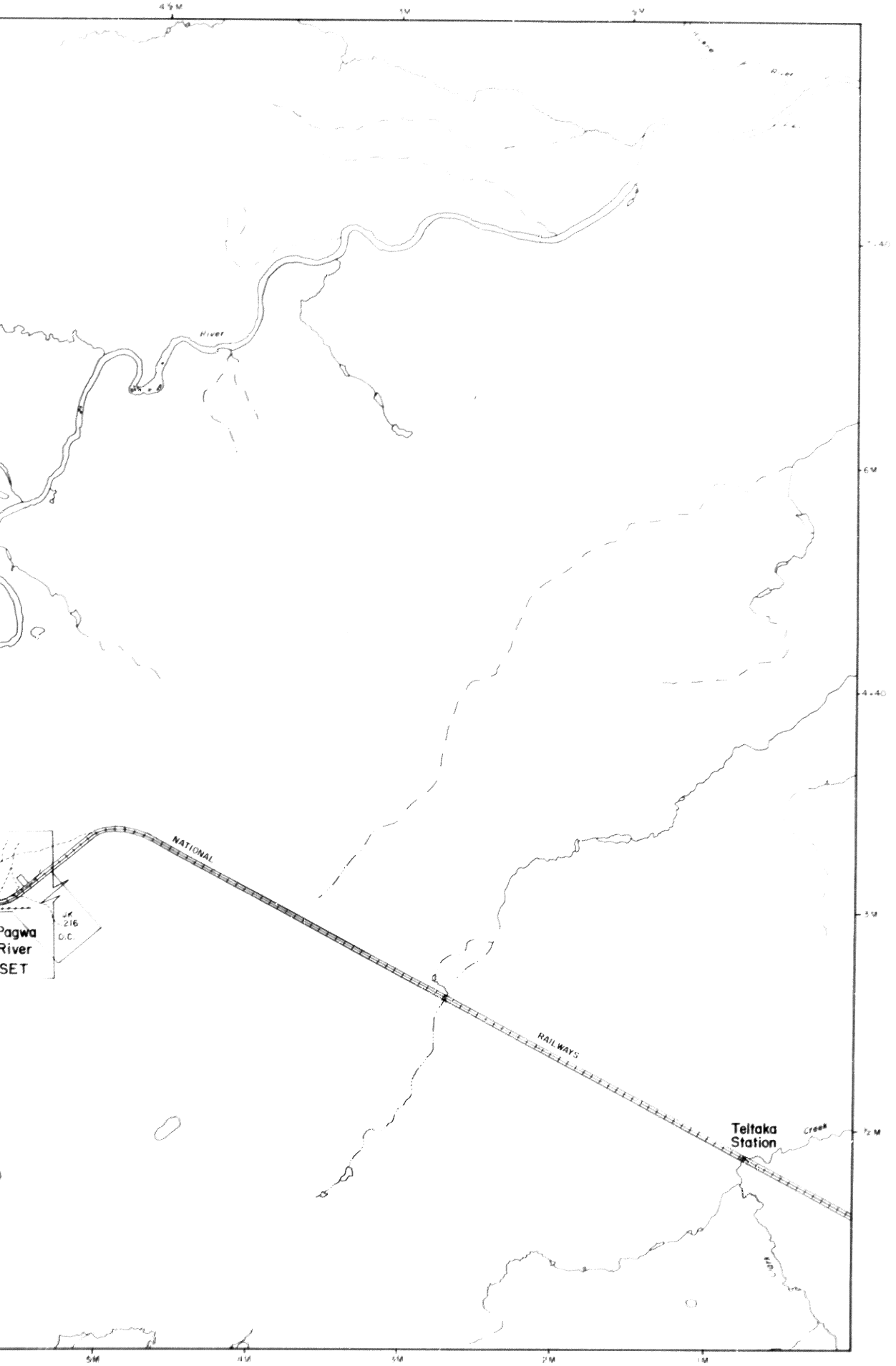


WILGAR STATION G-458

HENDERSON TWP. G-504

BOYCE

PAGWA RIVER G-369



E TWP. G-478

REFERENC

LEGEND

HIGHWAY AND ROUTE No.
OTHER ROADS
TRAILS
SURVEYED LINES
TOWNSHIPS, BASE LINES, ETC.
LOTS, MINING CLAIMS, PARCELS, ETC.
UNSURVEYED LINES
LOT LINES
PARCEL BOUNDARY
MINING CLAIMS, ETC.
RAILWAY AND RIGHT OF WAY
UTILITY LINES
NON PERENNIAL STREAM
FLOODING OR FLOODING RIGHTS
SUBDIVISION OR COMPOSITE PLAN
RESERVATIONS
ORIGINAL SHORELINE
MARSH OR MUSKEG
MINES
TRAVERSE MONUMENT

DISPOSITION OF CROWN L

TYPE OF DOCUMENT

PATENT SURFACE & MINING RIGHTS
SURFACE RIGHTS ONLY
MINING RIGHTS ONLY
LEASE SURFACE & MINING RIGHTS
SURFACE RIGHTS ONLY
MINING RIGHTS ONLY
LICENCE OF OCCUPATION
ORDER IN COUNCIL
RESERVATION
CANCELLED
SAND & GRAVEL

NOTE MINING RIGHTS IN PARCELS PATENTED PRIO
1913, VESTED IN ORIGINAL PATENTEE BY
LANDS ACT, R.S.O. 1970, CHAP. 380, SEC. 6

SCALE 1 INCH = 40 CHAINS

1000 2000 4000 6000
200 1000 2000
1 KM 2 KM

TOWNSHIP

BICKNELL

M.N.R. ADMINISTRATIVE DISTRICT

GERALDTON

MINING DIVISION

THUNDER BAY

LAND TITLES / REGISTRY DIVISION

COCHRANE

Ontario Ministry of Natural Resources — Land Management Branch

DECEMBER 11, 1981

Date NOVEMBER 1981

Number G-5

224

OFFICE MAP

TWP. MAP

DIVISION.

DISTRICT OF COCHRANE.

Scale: 40 chains to an inch.

