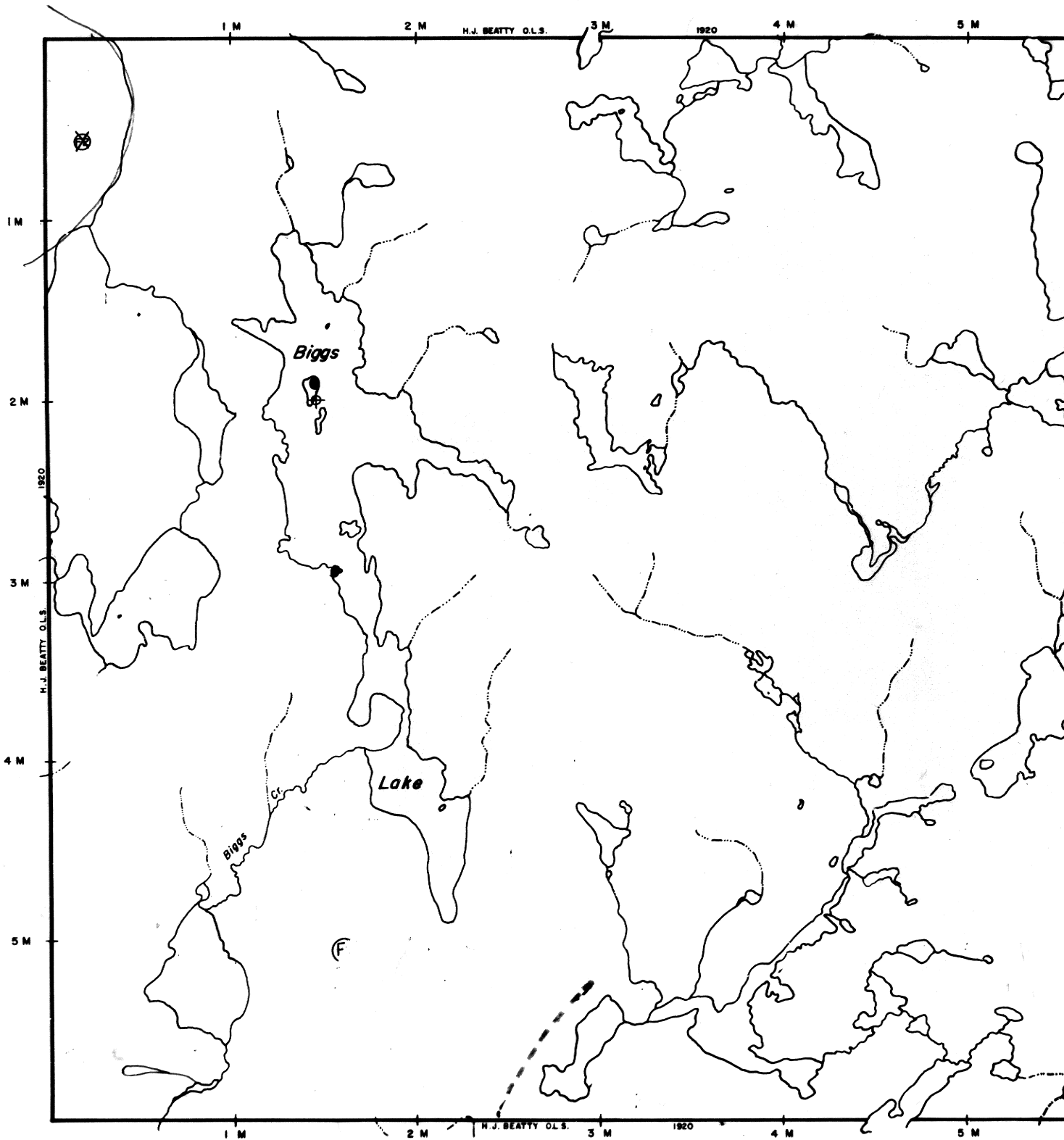
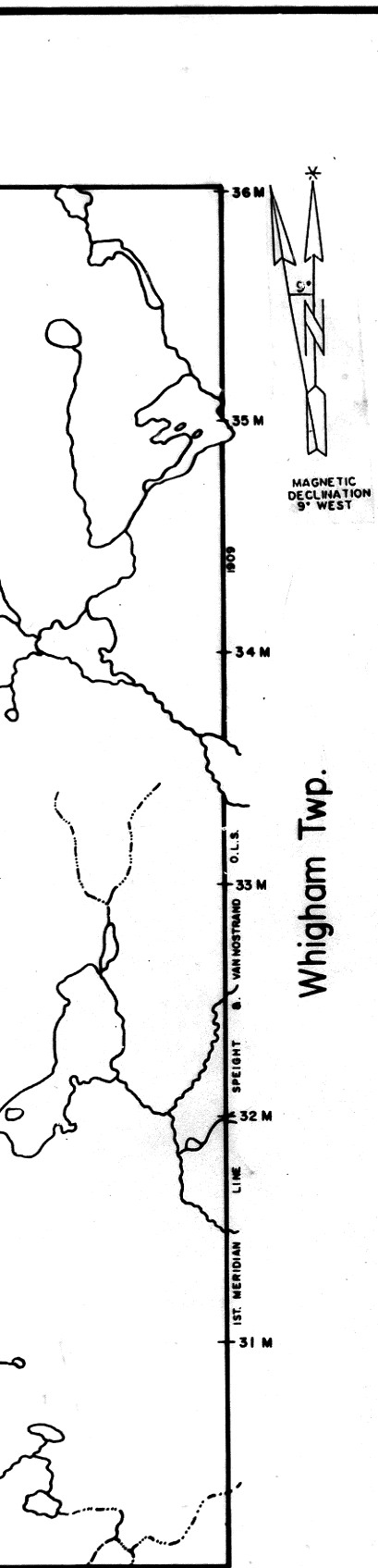


Pinogami Twp.(M.1059)

Hellyer Twp.(M.926)



Rollo Twp. (M.1082)



Whigham Twp.

THE TOWNSHIP
OF

BIGGS

DISTRICT OF
SUDBURY

PORCUPINE
MINING DIVISION

SCALE: 1-INCH 40 CHAINS

LEGEND

PATENTED LAND	P
CROWN LAND SALE	C.S.
LEASES	L
LOCATED LAND	Loc.
LICENSE OF OCCUPATION	L.O.
MINING RIGHTS ONLY	M.R.O.
SURFACE RIGHTS ONLY	S.R.O.
ROADS	
IMPROVED ROADS	
KING'S HIGHWAYS	
RAILWAYS	
POWER LINES	
MARSH OR MUSKEG	
MINES	
CANCELLED	C.

NOTES

400' SURFACE RIGHTS RESERVATION AROUND
ALL LAKES & RIVERS.

● LAND USE PERMIT

--- PROPOSED ROAD
⊕ REMOTE TOURIST CAMPS

⊗ THIS TWP. IS SUBJECT TO FOREST ACTIVITY IN 1995/96.
FURTHER INFORMATION ON FILE.

⊗ THIS TWP. IS SUBJECT TO FOREST ACTIVITY IN 1995/96.
FURTHER INFORMATION AVAILABLE ON FILE. 96/97

Received May 8/00
PLAN NO. **G-1048**

ONTARIO
MINISTRY OF NATURAL RESOURCES
SURVEYS AND MAPPING BRANCH

THE INFORMATION THAT
APPEARS ON THIS MAP
HAS BEEN COMPILED
FROM VARIOUS SOURCES,
AND ACCURACY IS NOT
GUARANTEED. THOSE
WISHING TO STAKE MIN-
ING CLAIMS SHOULD CON-
SULT WITH THE MINING
RECORDER, MINISTRY OF
NORTHERN DEVELOP-
MENT AND MINES, FOR AD-
DITIONAL INFORMATION
ON THE STATUS OF THE
LANDS SHOWN HEREON.

W. 002

BIGGS TWP.

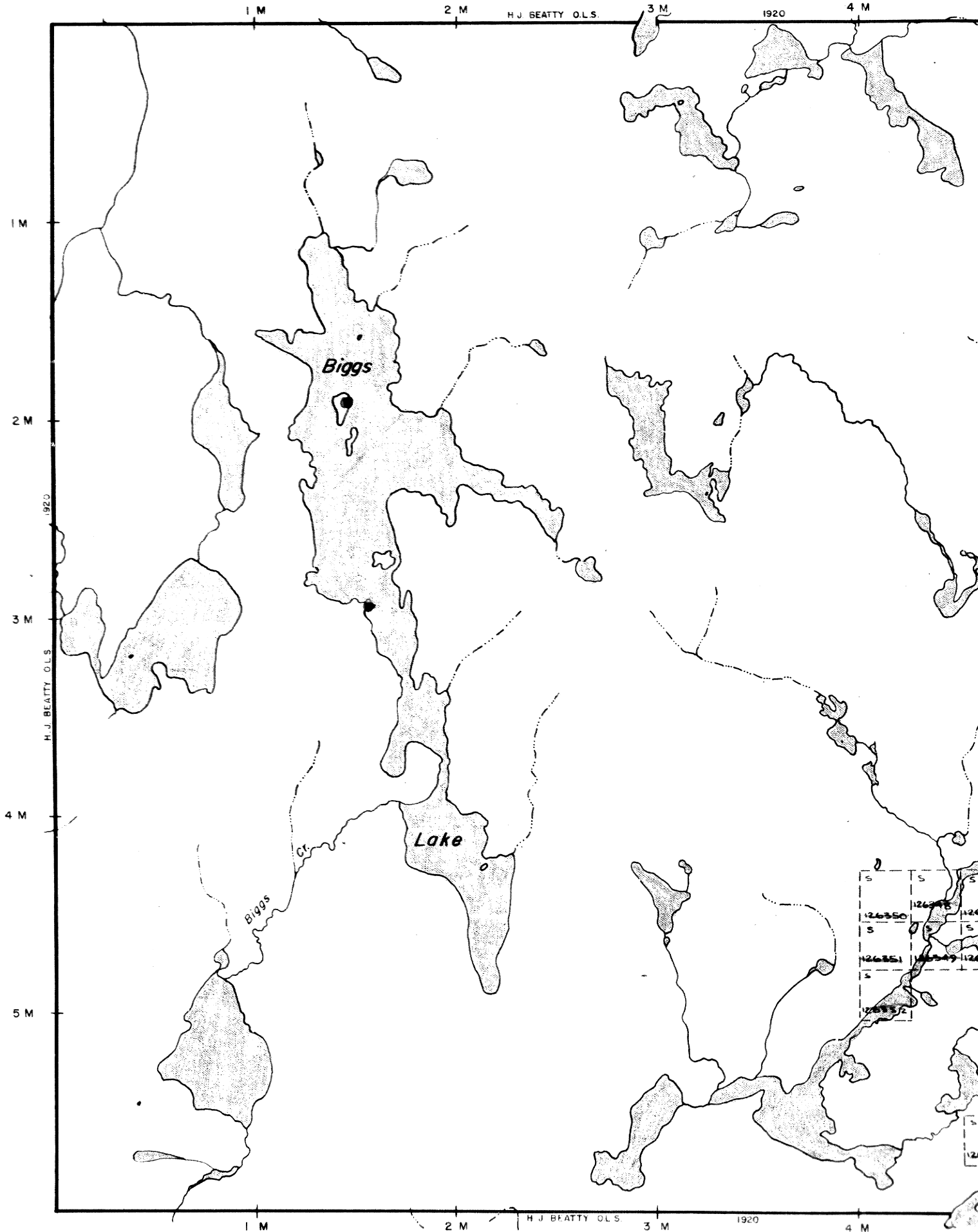
BIGGS TOWNSHIP

G-1048

000.M

Pinogami Twp.(M.1059)

Hellyer Twp.(M.926)



Rollo Twp.(M.1082)

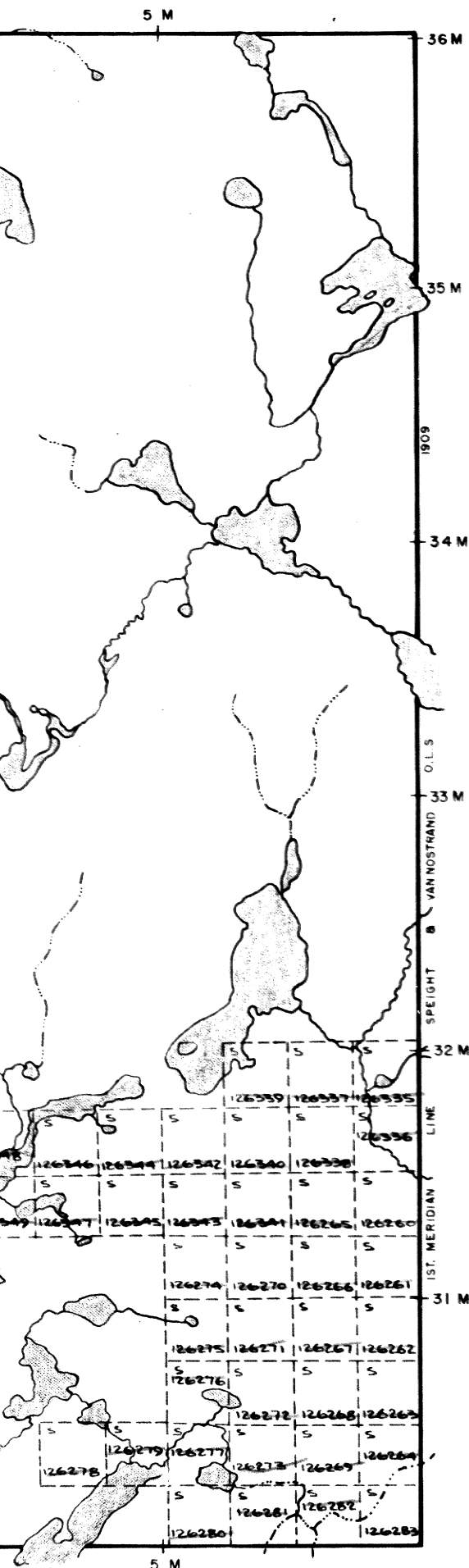
THE TOWNSHIP
OF

BIGGS

DISTRICT OF
SUDBURY

SUDBURY
MINING DIVISION

SCALE: 1-INCH 40 CHAINS



Whigham Twp.

LEGEND

PATENTED LAND	(P)
CROWN LAND SALE	C.S.
LEASES	(L)
LOCATED LAND	Loc.
LICENSE OF OCCUPATION	L.O.
MINING RIGHTS ONLY	M.R.O.
SURFACE RIGHTS ONLY	S.R.O.
ROADS	
IMPROVED ROADS	
KING'S HIGHWAYS	
RAILWAYS	
POWER LINES	
MARSH OR MUSKEG	
MINES	
CANCELLED	

NOTES

400' SURFACE RIGHTS RESERVATION AROUND
ALL LAKES & RIVERS.

• L.U.P.

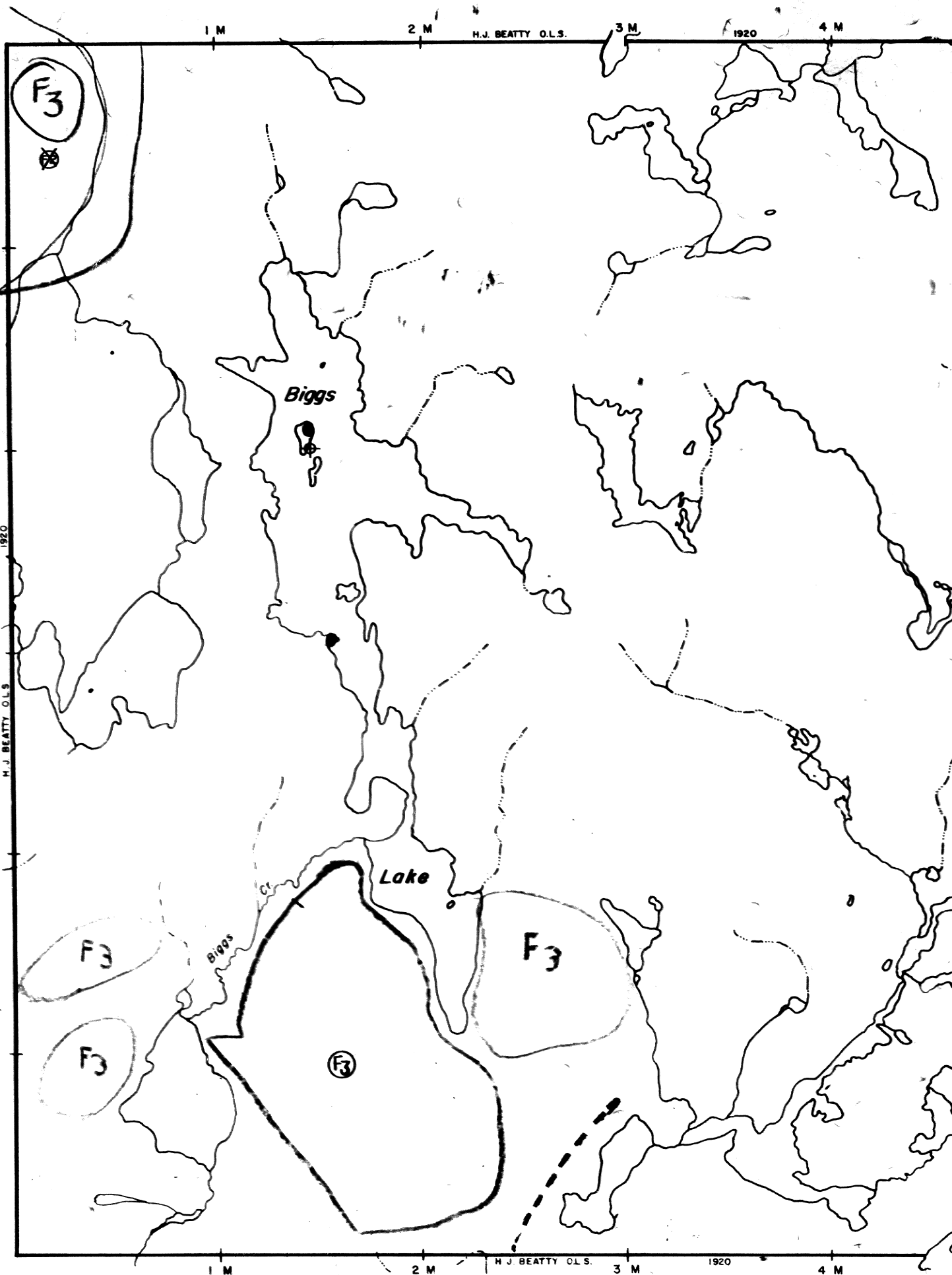
SEPT. 23/64

PLAN NO. **M.665**

DEPARTMENT OF MINES

Pinogami Twp. (M. 1059)

Hellyer Twp. (M. 926)



Rollo Twp. (M. 1082)

PROVINCIAL RECORDING
OFFICE - SUDBURY

