Ministry of Natural Resources
Ontario

Ministry of Northern Development and Mines

IN SERVICE OCT. 3/89

INDEX TO LAND DISPOSITION

PLAN
G-4014

TOWNSHIP
BOTHA

M.N.R. ADMINISTRATIVE DISTRICT
SUDBURY
MINING DIVISION
SUDBURY
LAND TITLES/REGISTRY DIVISION
SUDBURY

Scale 1:20 000

Metres 1000 0 1000 2000 3000 4000 5000 6000 7000 8000 9000 10000 Metres

Feet 1000 0 1000 2000 3000 4000 5000 6000 7000 8000 9000 10000 Feet

Contour Interval 10 Metres

THE INFORMATION THAT APPEARS ON THIS MAP HAS BEEN COMPILED FROM VARIOUS SOURCES, AND ACCURACY IS NOT GUARANTEED. THOSE WISHING TO STAKE MINING CLAIMS SHOULD CONSULT WITH THE MINING RECORDER, MINISTRY OF NORTHERN DEVELOPMENT AND MINES, FOR ADDITIONAL INFORMATION ON THE STATUS OF THE LANDS SHOWN HEREON.

AREAS WITHDRAWN FROM DISPOSITION

MRO - Mining Rights Only
SRO - Surface Rights Only
M&S - Mining and Surface Rights

Description	Order No.	Date	Disposition	Fr.

SYMBOLS

Boundary
- Township, Meridian, Baseline
- Road allowance; surveyed
- shoreline
- Lot/Concession; surveyed
- unsurveyed
- Parcel; surveyed
- unsurveyed
- Right-of-way; road
- railway
- utility
- Reservation
- Cliff, Pit, Pile
- Contour
- interpolated
- Approximate
- Depression
- Control point (horizontal)
- Flooded land
- Mine head frame
- Pipeline (above ground)
- Railway; single track
- double track
- abandoned
- Road; highway, county, township
- access
- trail, bush
- Shoreline (original)
- Transmission line
- Wooded area

DISPOSITION OF CROWN LANDS

Patent
- Surface & Mining Rights
- Surface Rights Only
- Mining Rights Only

Lease
- Surface & Mining Rights
- Surface Rights Only
- Mining Rights Only

Licence of Occupation
Order-in-Council
Cancelled
Reservation
Sand & Gravel

LAND USE PERMIT

DATE OF ISSUE
JUN 09 1998
PROVINCIAL RECORDING OFFICE - SUDBURY

Map base and land disposition drafting by Surveys and Mapping Branch, Ministry of Natural Resources.

The disposition of land, resources and mineral rights on this index was compiled for administrative purposes only.

BOTHA TWP.

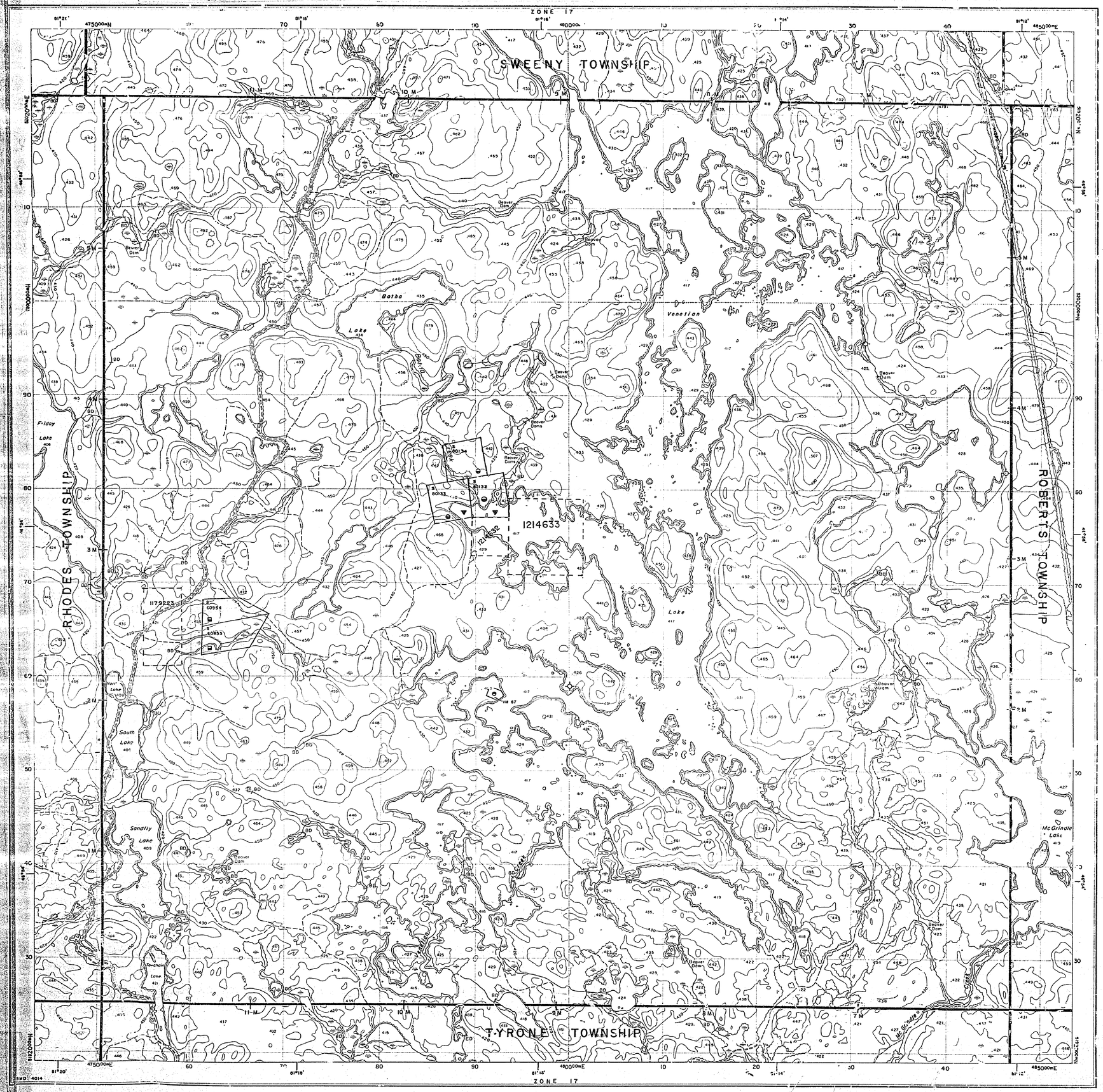

Ministry of Natural Resources
Ontario

Ministry of Northern Development and Mines

IN SERVICE OCT. 3/89

INDEX TO LAND DISPOSITION

PLAN

G-4014

TOWNSHIP

BOTHA

M.N.R. ADMINISTRATIVE DISTRICT
SUDBURY
MINING DIVISION
SUDBURY
LAND TITLES/REGISTRY DIVISION
SUDBURY

Scale 1:20 000

Metres 1000 0 1000 2000 3000
Feet 1000 0 1000 2000 3000 4000 5000 6000 7000 8000 9000 10000 Feet

Contour Interval 10 Metres

THE INFORMATION THAT APPEARS ON THIS MAP HAS BEEN COMPILED FROM VARIOUS SOURCES, AND ACCURACY IS NOT GUARANTEED. THOSE WISHING TO STAKE MINING CLAIMS SHOULD CONSULT WITH THE MINING RECORDER, MINISTRY OF NORTHERN DEVELOPMENT AND MINES, FOR ADDITIONAL INFORMATION ON THE STATUS OF THE LANDS SHOWN HEREON.

AREAS WITHDRAWN FROM DISPOSITION

MRO - Mining Rights Only
SRO - Surface Rights Only
M - Mining and Surface Rights

Description	Order No.	Date	Disposition	File

SYMBOLS

Boundary
- Township, Meridian, Baseline
- Road allowance; surveyed
- shoreline
- Lot/Concession; surveyed
- unsurveyed
- Parcel; surveyed
- unsurveyed
- Right-of-way; road
- railway
- utility
- Reservation
- Cliff, Pit, Pile
- Contour
- interpolated
- Approximate
- Depression
- Control point (horizontal)
- Flooded land
- Mine head frame
- Pipeline (above ground)
- Railway; single track
- double track
- abandoned
- Road; highway, county, township
- access
- trail, bush
- Shoreline (original)
- frame
- line
- Wooded area

DISPOSITION OF CROWN LANDS

Patent
- Surface & Mining Rights
- Surface Rights Only
- Mining Rights Only

Lease
- Surface & Mining Rights
- Surface Rights Only
- Mining Rights Only

Licence of Occupation
Order-in-Council — OC
Cancelled
Reservation
Sand & Gravel

LAND USE PERMIT

Map base and land disposition drafting by Surveys and Mapping Branch, Ministry of Natural Resources.

The disposition of land, location of mining claims and boundaries on this index was compiled for administrative purposes.

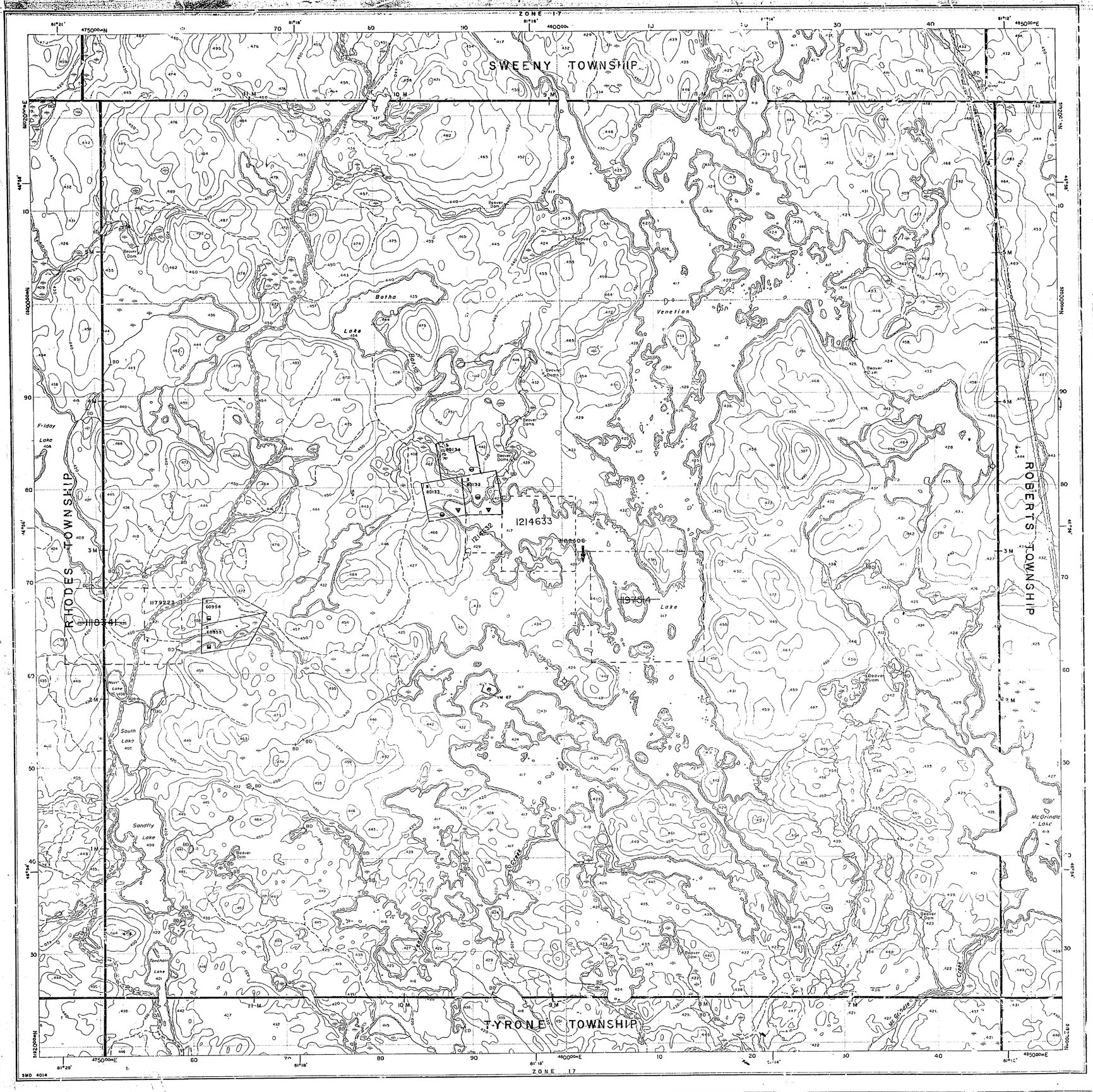

Ministry of Natural Resources
Ontario

Ministry of Northern Development and Mines

IN SERVICE OCT. 3/89

INDEX TO LAND DISPOSITION

PLAN
G-4014

TOWNSHIP
BOTHA

DATE OF ISSUE
OCT 12 1989
PROVINCIAL RECORDING OFFICE - SUDBURY

M.N.R. ADMINISTRATIVE DISTRICT
SUDBURY
MINING DIVISION
SUDBURY
LAND TITLES/REGISTRY DIVISION
SUDBURY

Scale 1:20 000

Metres 1000 0 1000 2000 3000
Feet 1000 0 1000 2000 3000 4000 5000 6000 7000 8000 9000 10000 11000 12000 13000 14000 15000 16000 17000 18000 19000 20000 21000 22000 23000 24000 25000 26000 27000 28000 29000 30000 31000 32000 33000 34000 35000 36000 37000 38000 39000

PLAN OF
BOTHA T'WP.
SUDBURY MINING DIVISION
DISTRICT OF SUDBURY

— Scale, 40 chains to an inch. —

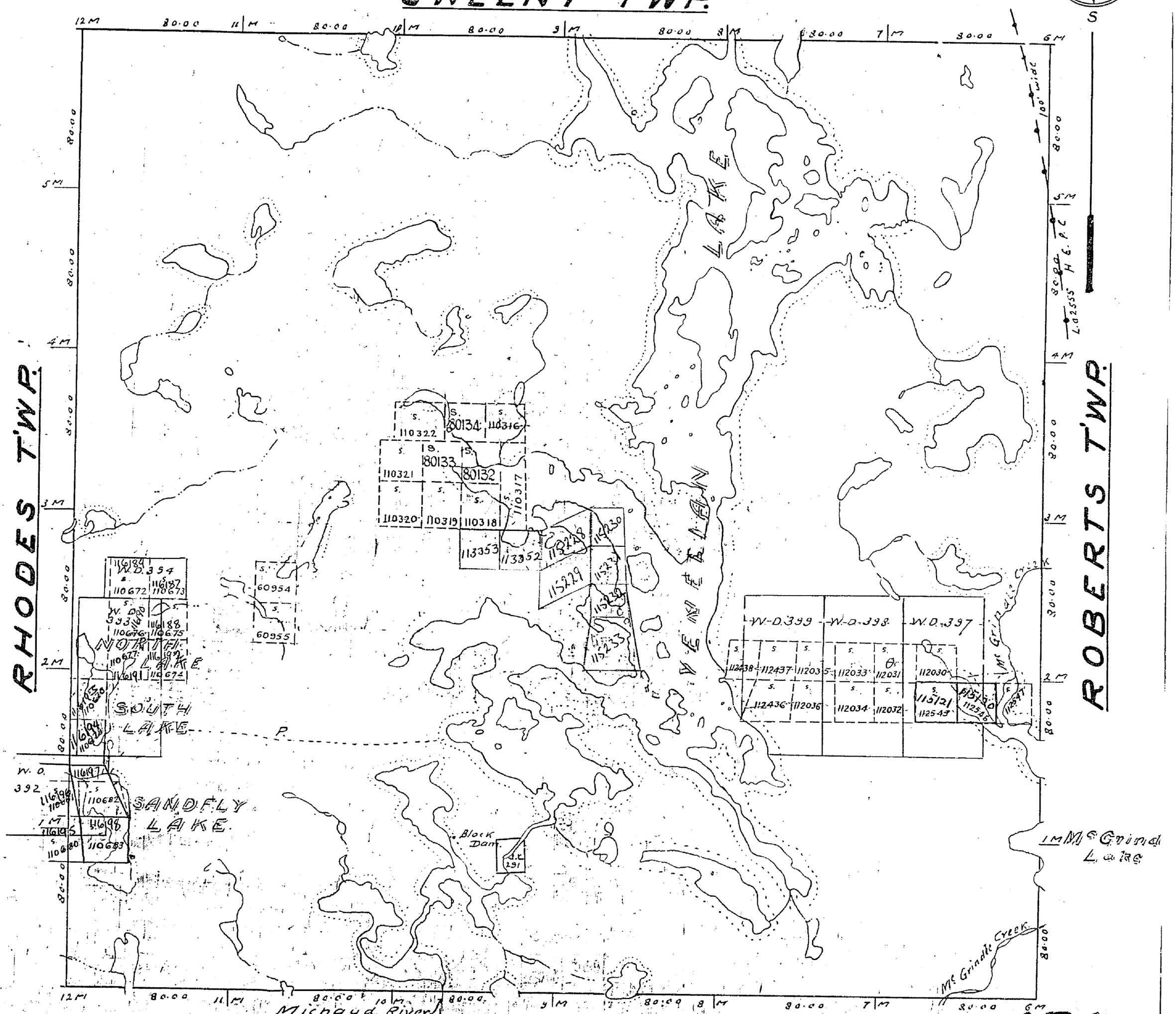

M-674

674

OLD

PLAN OF BOTHA T'WP.

SUDBURY MINING DIVISION
DISTRICT OF SUDBURY

— Scale, 40 chains to an inch. —

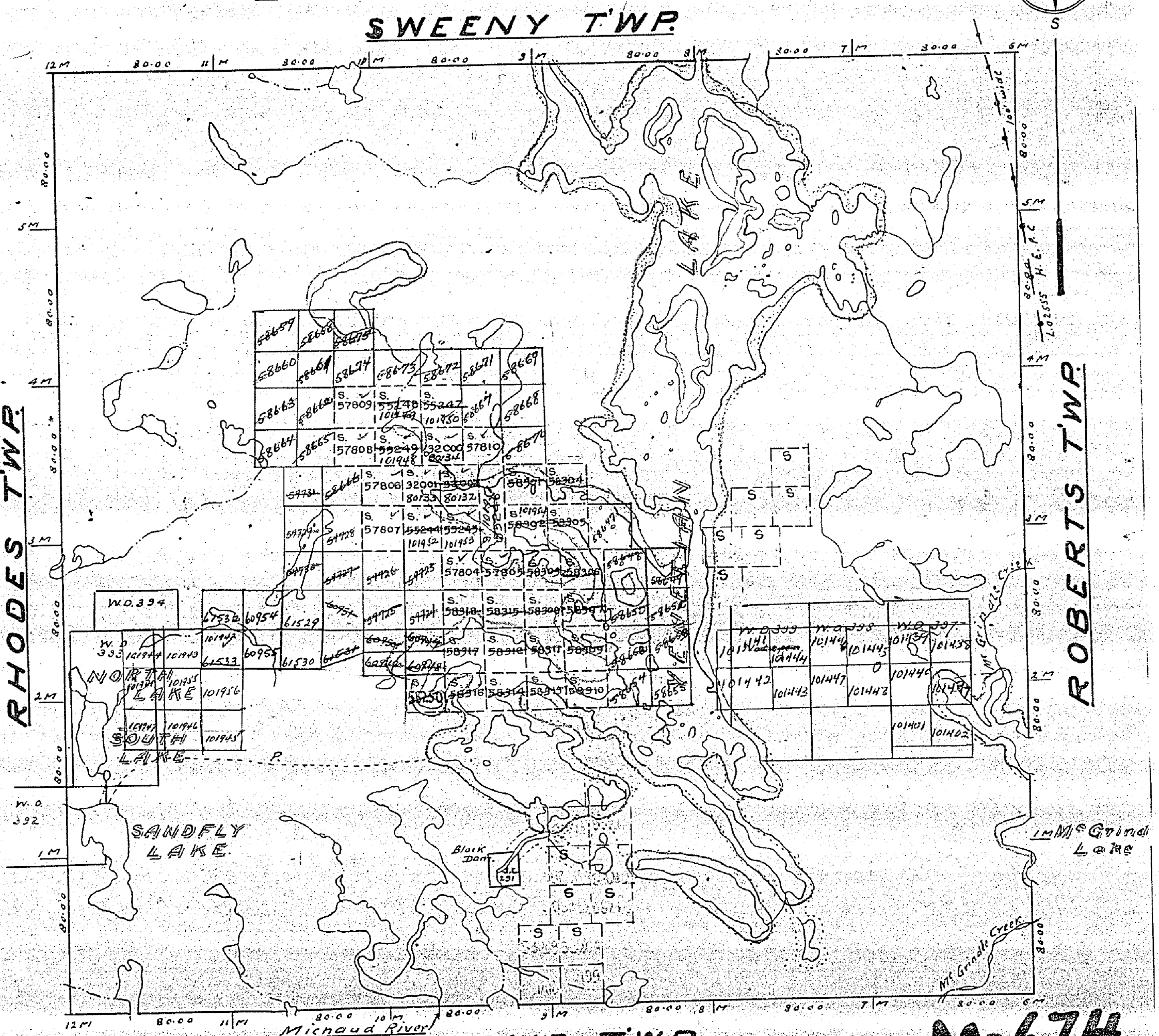

M-674

Notes.

Railways shewn thus
Paved Highways
Gravel
Highway Route No.
Other Roads
Trails & Paths
Telephone & Telegraph lines
Electric Power Lines
Surface Reservations 200' wide by Dept. of Lands shewn hereon thus

Non perennial streams
Bridges
Buildings
Swamps
Areas marked (P) are Patented
(L) " Leased
L.O. " held under
Licence of Occupation

Oct 9/51

674

PLAN OF

BOTHA TWP.

SUDBURY MINING DIVISION
DISTRICT OF SUDBURY

— Scale, 40 chains to an inch. —

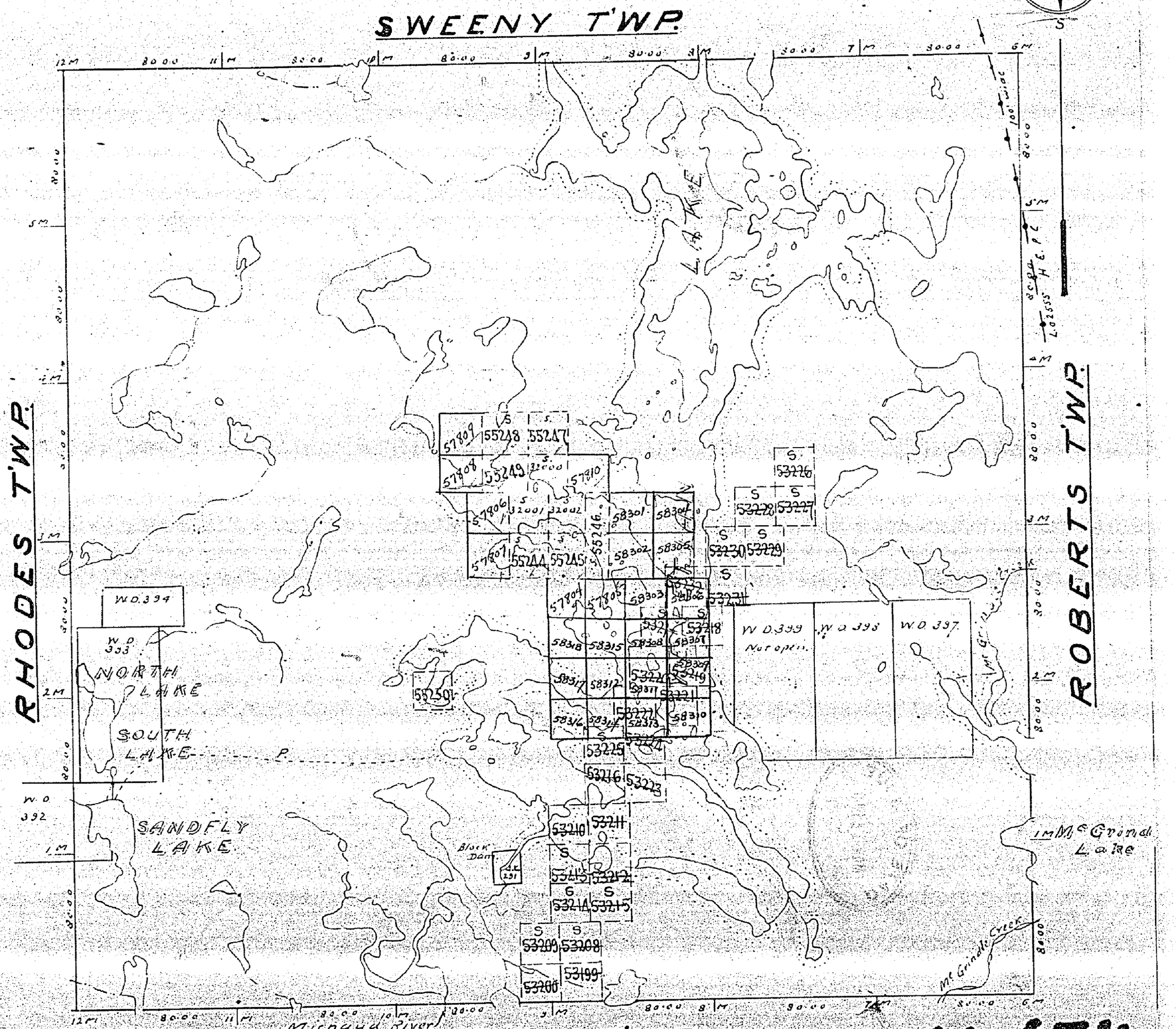

Notes.

Railways shewn thus
Paved Highways
Gravel
Highway Route Nos.
Other Roads
Trails & Paths
Telephone & Telegraph Lines
Electric Power Lines
Surface Reservations 200' wide by Dept of L. & F. shewn hereon thus

Non perennial streams
Bridges
Buildings
Swamps
Areas marked (P) are Patented
(L) Leased
L.O. held under License of Occupation

M-674

Mar 14/50

BOTHA TWP.

674

PLAN OF BOTHA T'WP.

SUDBURY MINING DIVISION
DISTRICT OF SUDBURY

— Scale, 40 chains to an inch. —

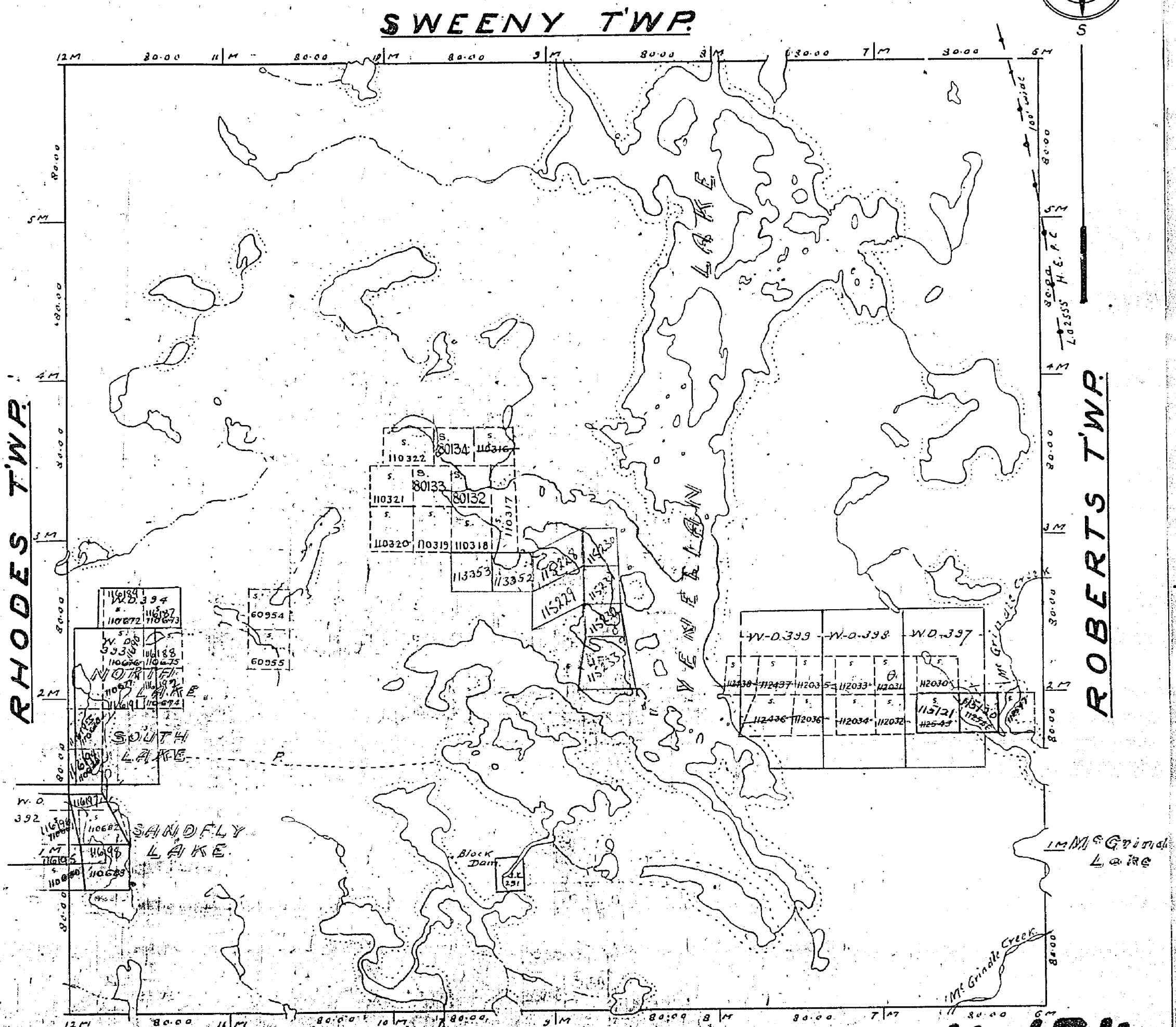

Notes.

Railways, shown thus
Paved Highways
Gravel
Highway Route No.
Other Roads
Trails & Paths
Telephone & Telegraph lines
Electric Power lines
Surface Rights reserved under Sec. 14 of the Mining Act
Non perennial streams
Bridges
Buildings
Swamps
Alias Claims
Patented
Leased
Licensed of Occupation

M-674

Mar 22/60

674

PLAN OF BOTHA T'WP.

SUDBURY MINING DIVISION
DISTRICT OF SUDBURY

— Scale, 40 chains to an inch. —

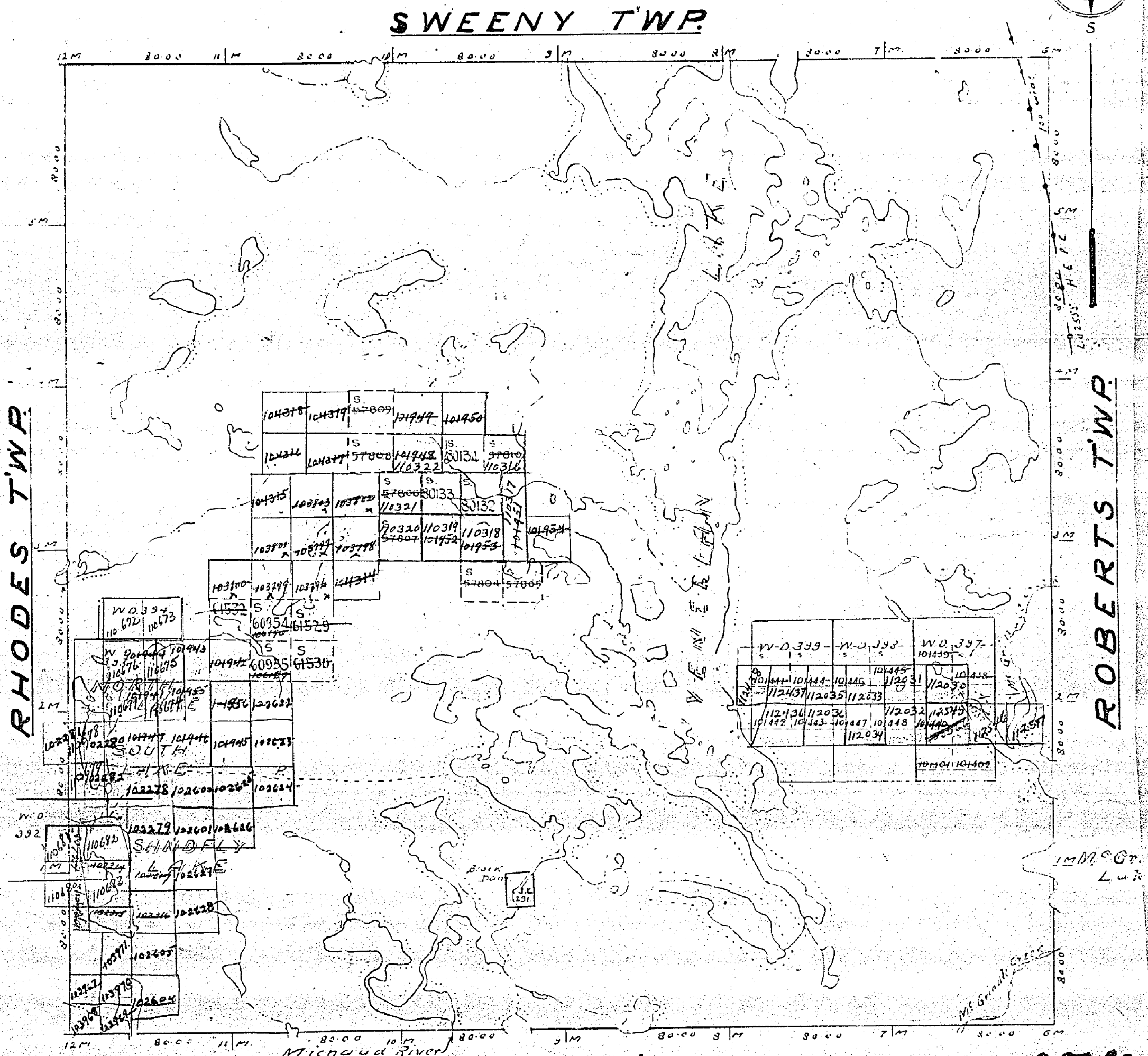

Notes.

Railways shewn thus
Paved Highways
Gravel
Highway Route No.
Other Roads
Trails & Paths
Telephone & Telegraph Lines
Electric Power Lines
Non perennial streams
Bridges
Buildings
Swamps
Areas marked (P) are Patented
" " (L) " Leased
" " L.O. " held under License of Occupation

Surface Reservations 400' wide by Dept of L. & F shewn hereon thus

M-674

May 14/57

674

PLAN OF BOTHA T'WP.

SUDBURY MINING DIVISION
DISTRICT OF SUDBURY

— Scale, 40 chains to an inch. —

NOTE
400' Surface Rights Reservation all Lakes and Rivers.



M-674

BOTHA

674

PLAN OF BOTHA T'WP.

SUDBURY MINING DIVISION

DISTRICT OF SUDBURY

— Scale, 40 chains to an inch. —

NOTE
400' Surface Rights Reservation all Lakes and Rivers.



674

PLAN OF BOTHA T'WP.

SUDBURY MINING DIVISION

DISTRICT OF SUDBURY

— Scale, 40 chains to an inch. —

NOTE
400' Surface Rights Reservation all Lakes and Rivers.

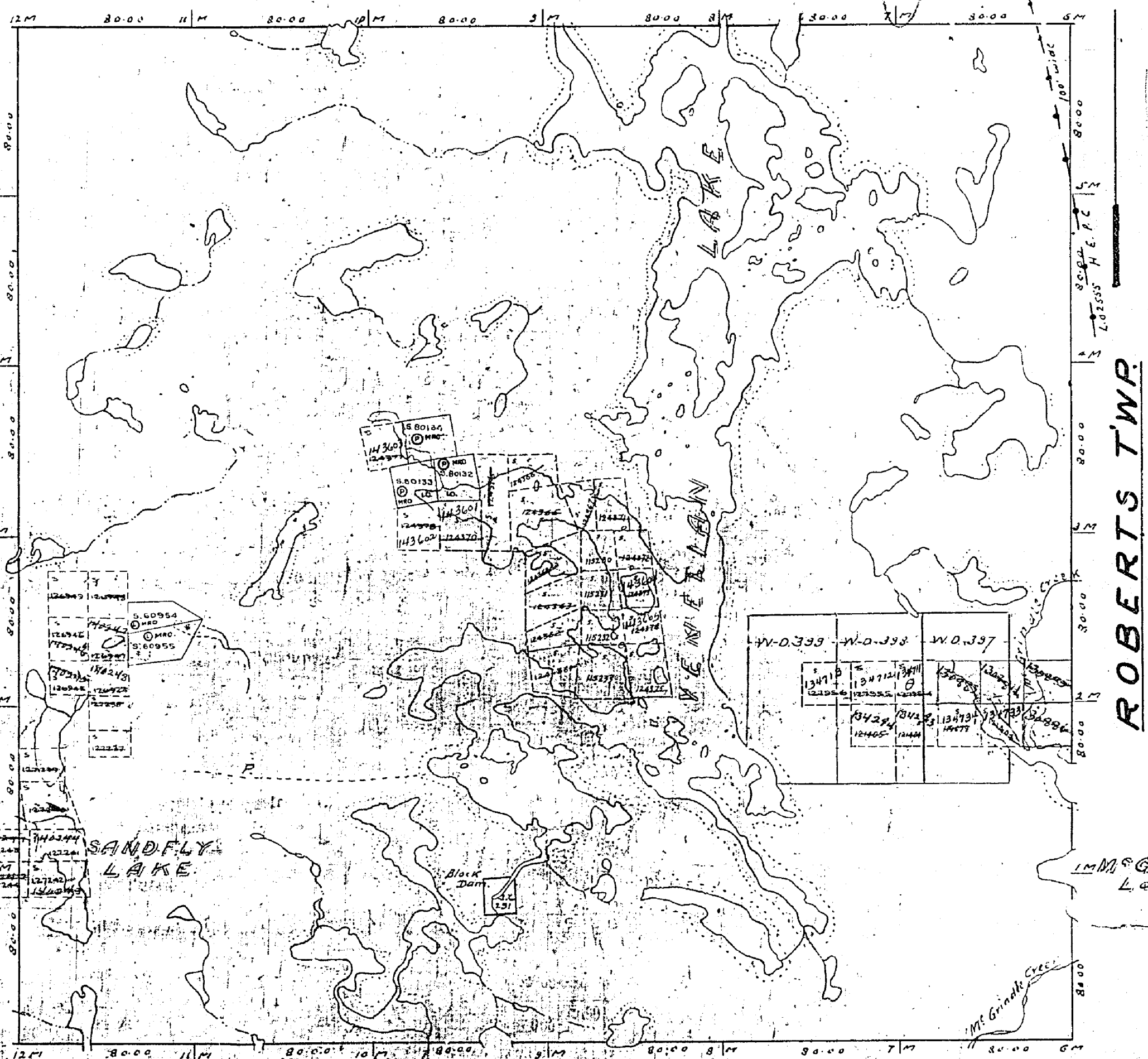

Notes.
Railways shewn thus
Paved Highways
Gravel
Highway Route No.
Other Roads
Trails
Telephone Lines
Electric Power
Non perennial streams
Bridges
Buildings
Swamp
Hill contours
Lakes
Area not surveyed
Limits of Alienation

M-674

May 21/65

674

PLAN OF BOTHA T'WP.

SUDBURY MINING DIVISION
DISTRICT OF SUDBURY

— Scale, 40 chains to an inch. —

NOTE
400' Surface Rights Reservation all Lakes and Rivers.

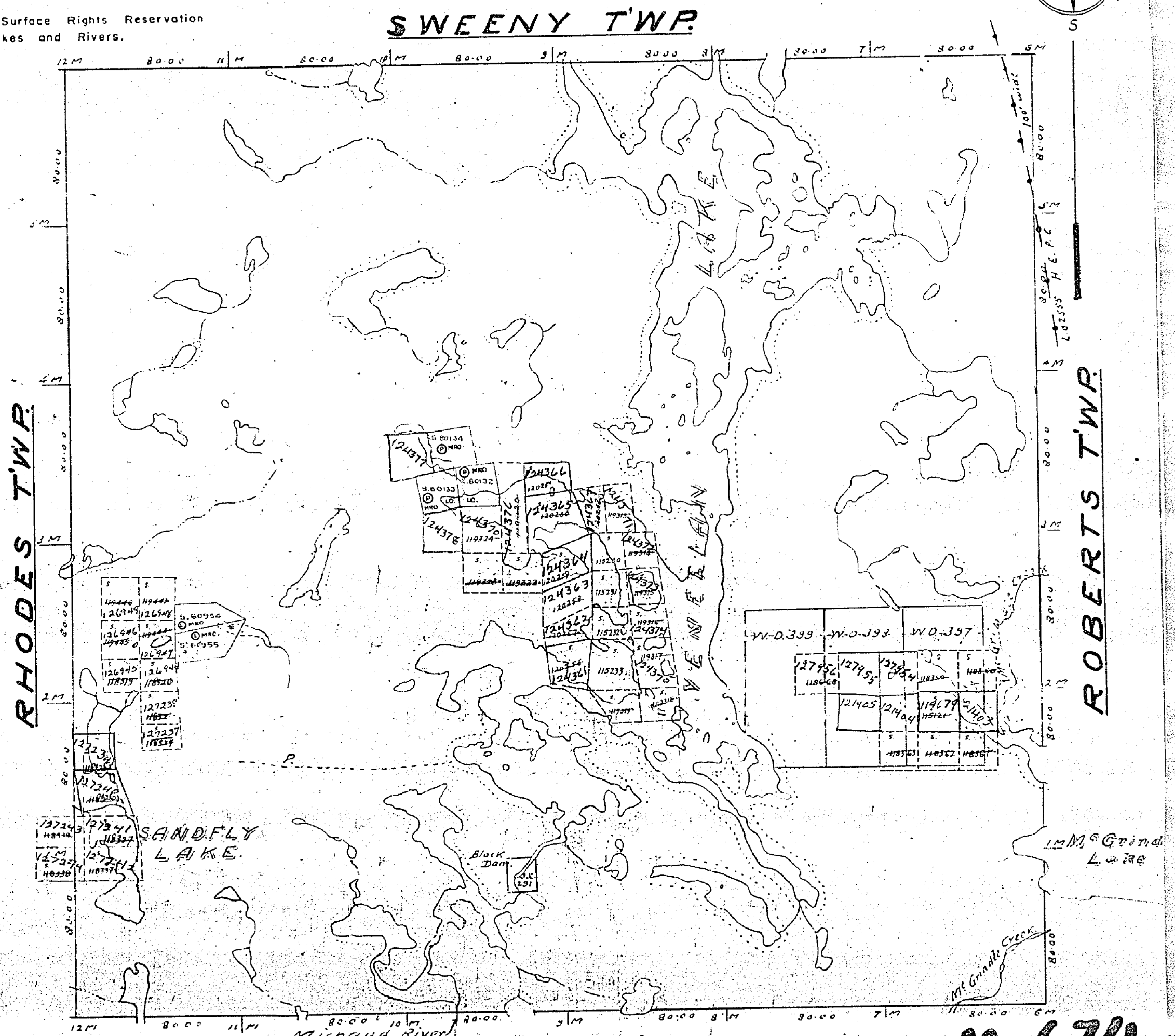

M-674

Notes.
Railways shewn thus
Paved Highways
Gravel
Highway Route No.
Other Roads
Trails
Telephone
Telegraph
Electric Power Lines
Non perennial streams
Bridges
Buildings
Swamps
Areas marked ⊗ are Patented
② Leased
Land under Licence of Occupation

March 2/64

674

PLAN OF

BOTHA T'WP.

SUDBURY MINING DIVISION
DISTRICT OF SUDBURY

— Scale, 40 chains to an inch. —

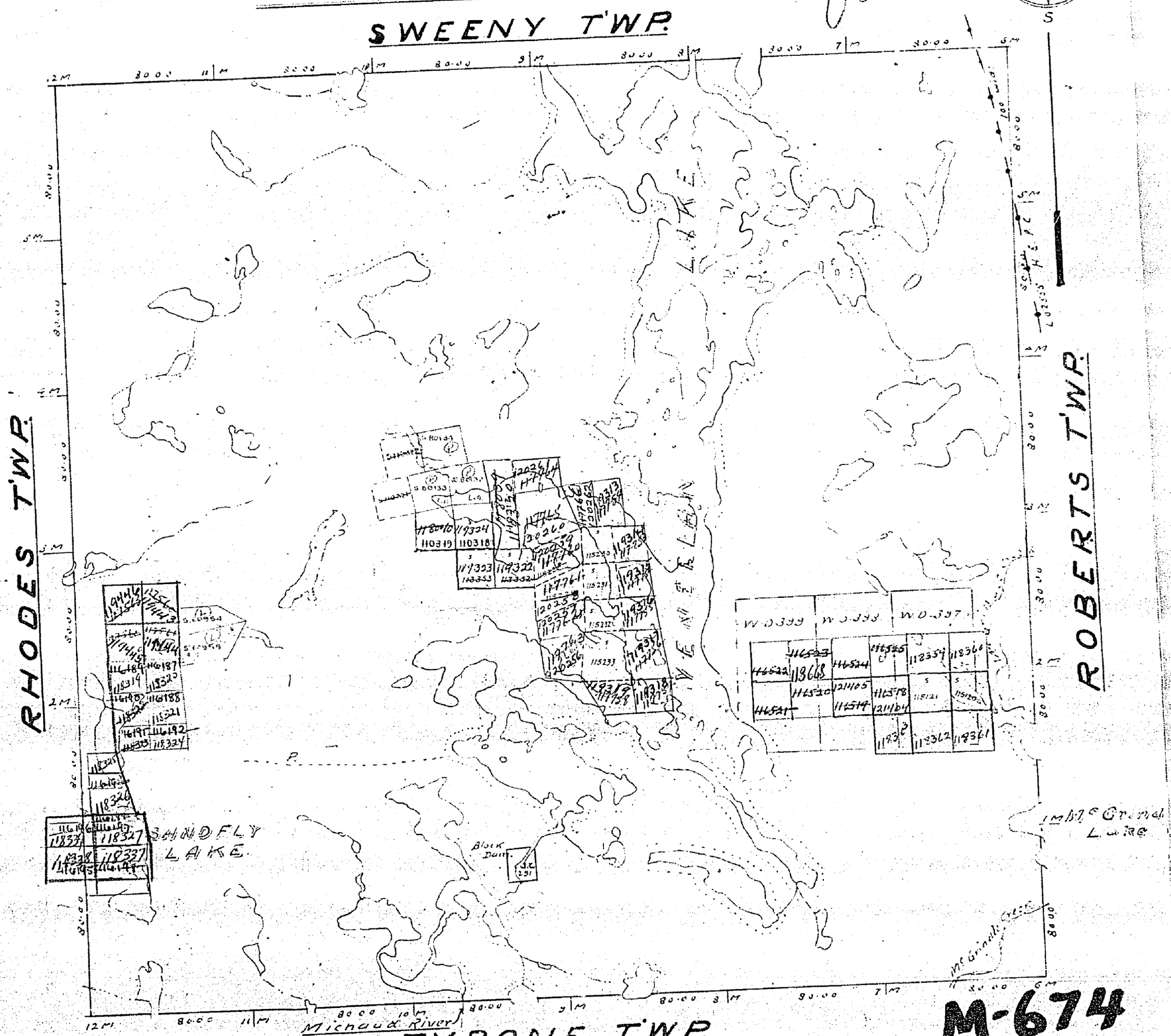

M-674

Notes.
Railways shewn thus
Paved Highways
Gravel
Highway Route Nos
Other Roads
Trails & Paths
Telephone & Telegraph Lines
Electric Power Lines
Surface Reservations 400' wide by Dept of L. & F. shewn hereon thus
Non perennial streams
Bridges
Buildings
Swamps
Areas marked (P) are Patented
" (L) " Leased
" L.O. " held under License of Occupation

July 24/61

OLD

PLAN OF
BOTHA T'WP.
SUDBURY MINING DIVISION
DISTRICT OF SUDBURY

— Scale, 40 chains to an inch. —

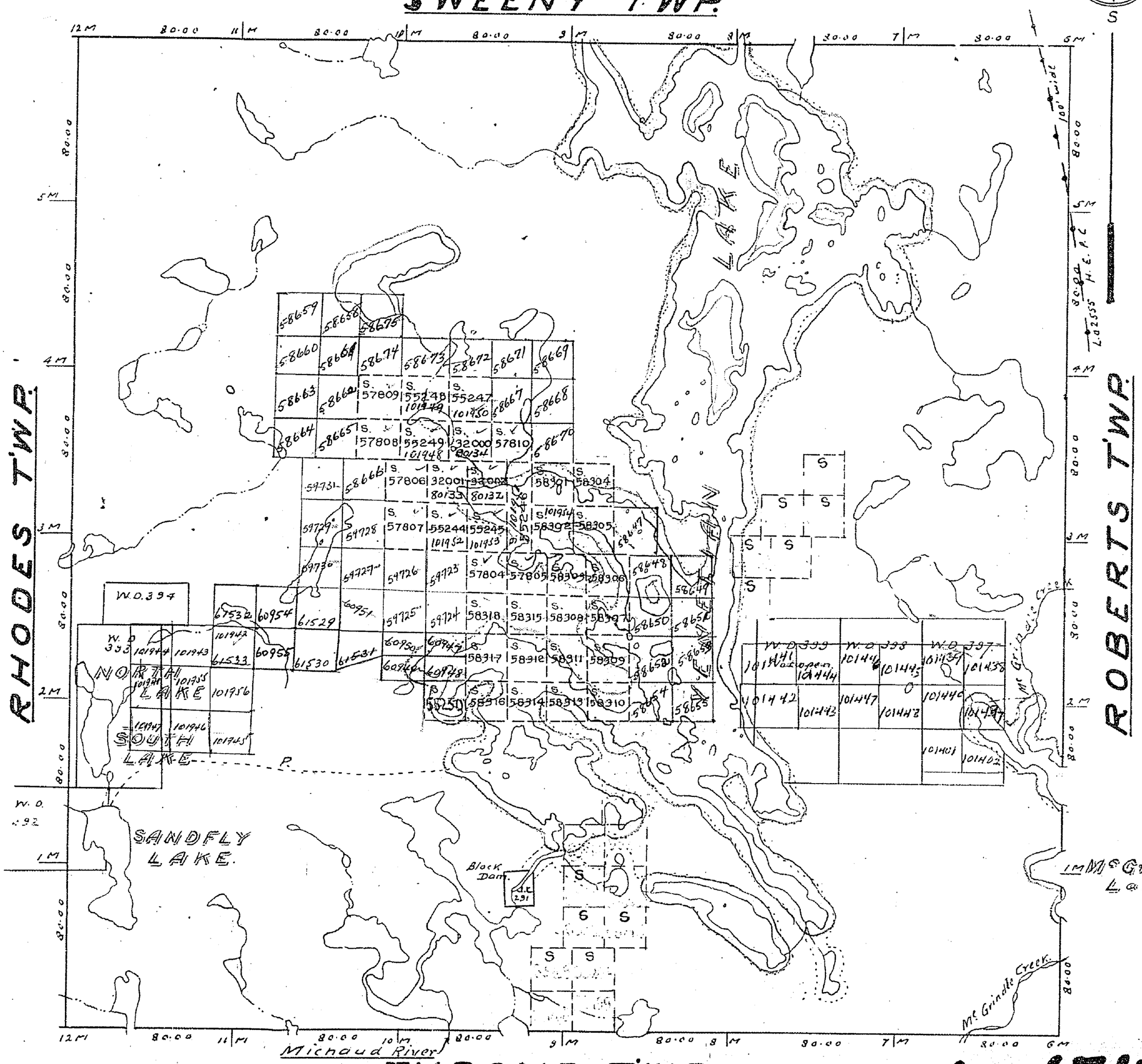

Notes.

Railways shewn thus
Paved Highways
Gravel "
Highway Route No.
Other Roads
Trails & Paths
Telephone & Telegraph Lines
Electric Power Lines
Non perennial streams
Bridges
Buildings
Swamps
Areas marked (P) are Patented
" " (L) " Leased.
L.O. " held under License of Occupation
Surface Reservations 200' wide by Dept of L. & F. shewn hereon thus

M-674

Oct 9/51

6 4 2 2 4 6 8

PLAN OF
BOTHA T'WP.
SUDBURY MINING DIVISION
DISTRICT OF SUDBURY

— Scale, 40 chains to an inch. —

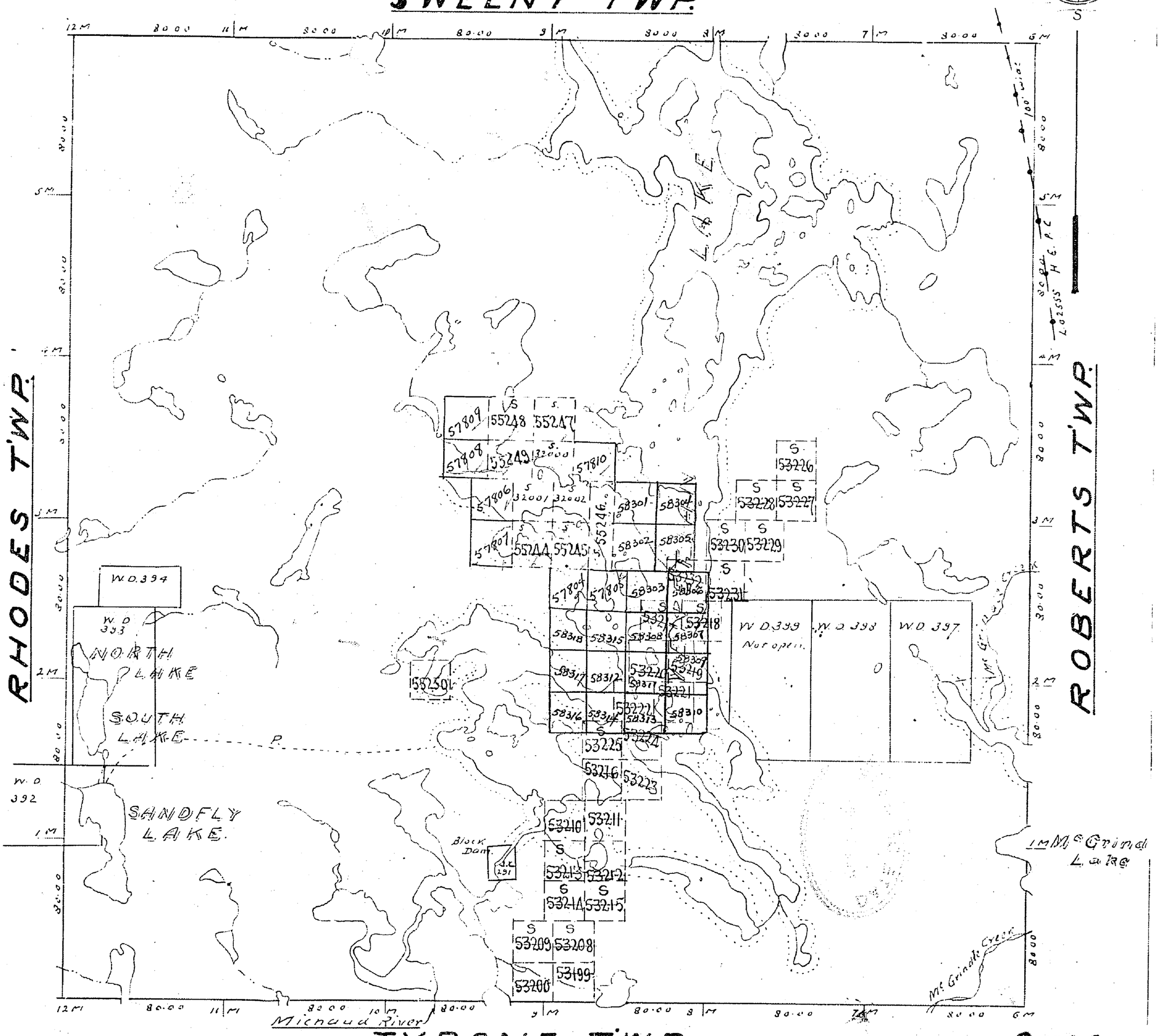

Notes.

Railways shewn thus
Paved Highways
Gravel "
Highway Route Nos
Other Roads
Trails & Paths
Telephone & Telegraph Lines
Electric Power Lines

Non perennial streams
Bridges
Buildings
Swamps
Areas marked (P) are Patented
" " (L) " Leased.
" " L.O. " held un
License of Occup

Surface Reservations 200' wide by Dept of L. & F. shewn hereon thus

M-674

674

Mar 14/50

6 4 2 2 4 6 8

PLAN OF

BOTHA T'WP.

SUDBURY MINING DIVISION

DISTRICT OF SUDBURY

— Scale, 40 chains to an inch. —

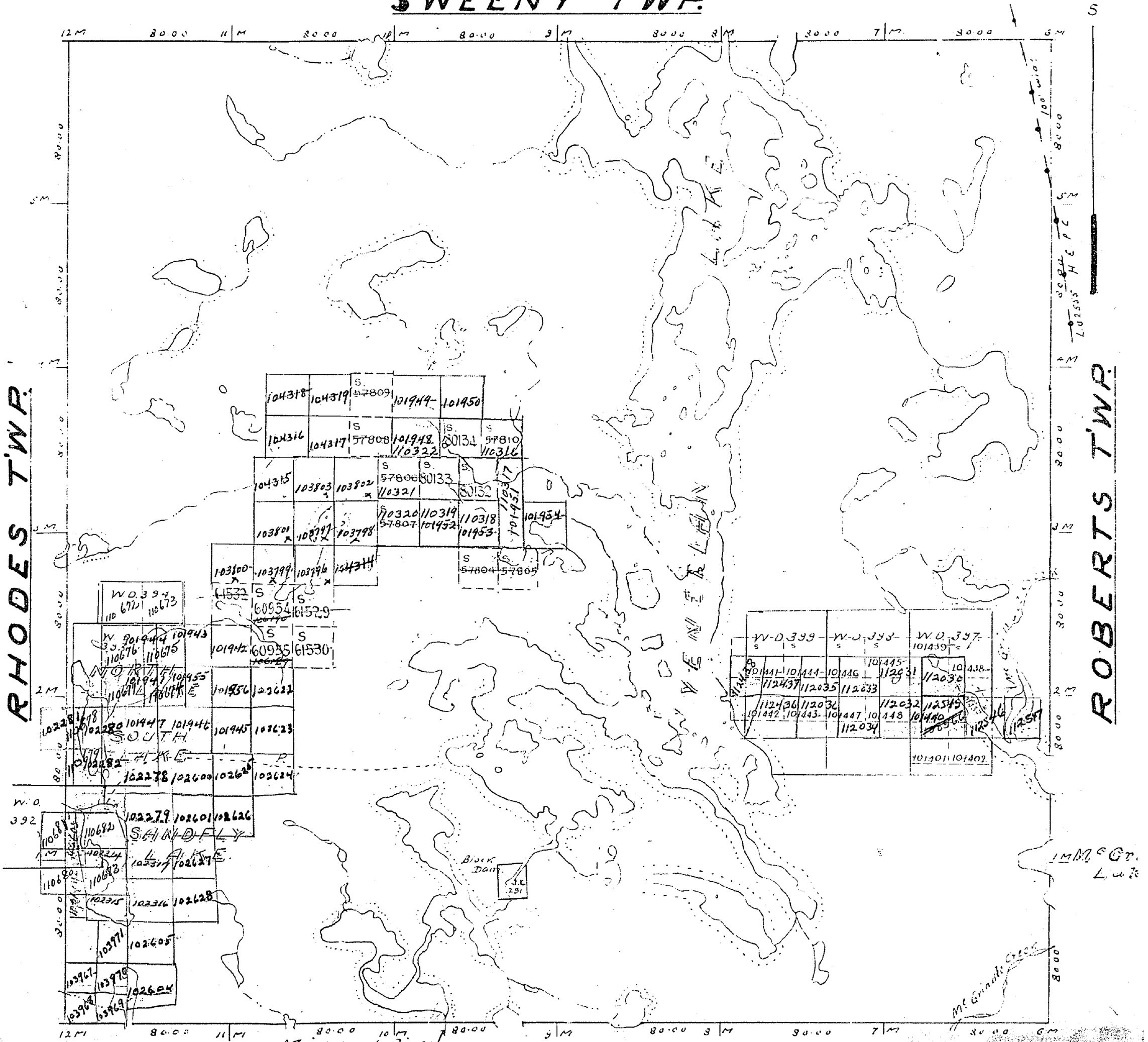

Notes.

Railways shewn thus
Paved Highways
Gravel "
Highway Route Nos
Other Roads
Trails & Paths
Telephone & Telegraph Lines.
Electric Power Lines

Non-perennial streams
Bridges
Buildings
Swamps
Areas marked (P) are Patented
" " (L) " Leased.
" " L.O. " held under License of Occupation

Surface Reservations 400' wide by Dept. of L. & F. shewn hereon thus

M-674

May 14/57

PLAN OF
BOTHA T'WP.
SUDBURY MINING DIVISION
DISTRICT OF SUDBURY

— Scale, 40 chains to an inch. —

NOTE
400' Surface Rights Reservation
all Lakes and Rivers.

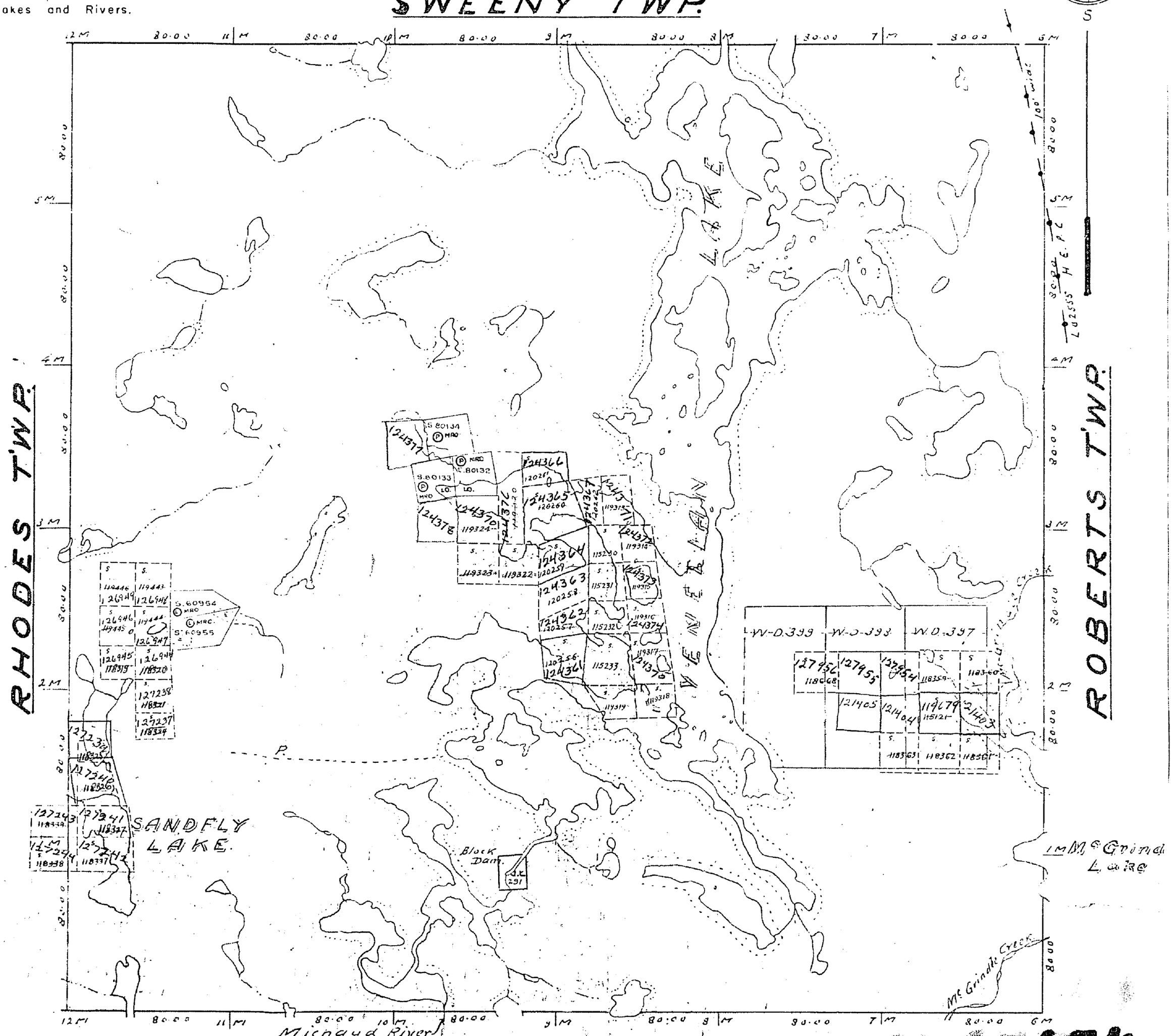

Notes.
Railways shewn thus
Paved Highways
Gravel
Highway Route Nos.
Other Roads
Trails
Telephone & Telegraph Lines
Electric Power Lines
Non-perennial streams
Bridges
Buildings
Swamps
Areas marked Ⓟ are Patented
Ⓛ Leased
L.O. hold under License of Occupation

M-674

MARCH 2/64

PLAN OF
BOTHA T'WP.
SUDBURY MINING DIVISION
DISTRICT OF SUDBURY

— Scale, 40 chains to an inch. —

NOTE
400' Surface Rights Reservation all Lakes and Rivers.

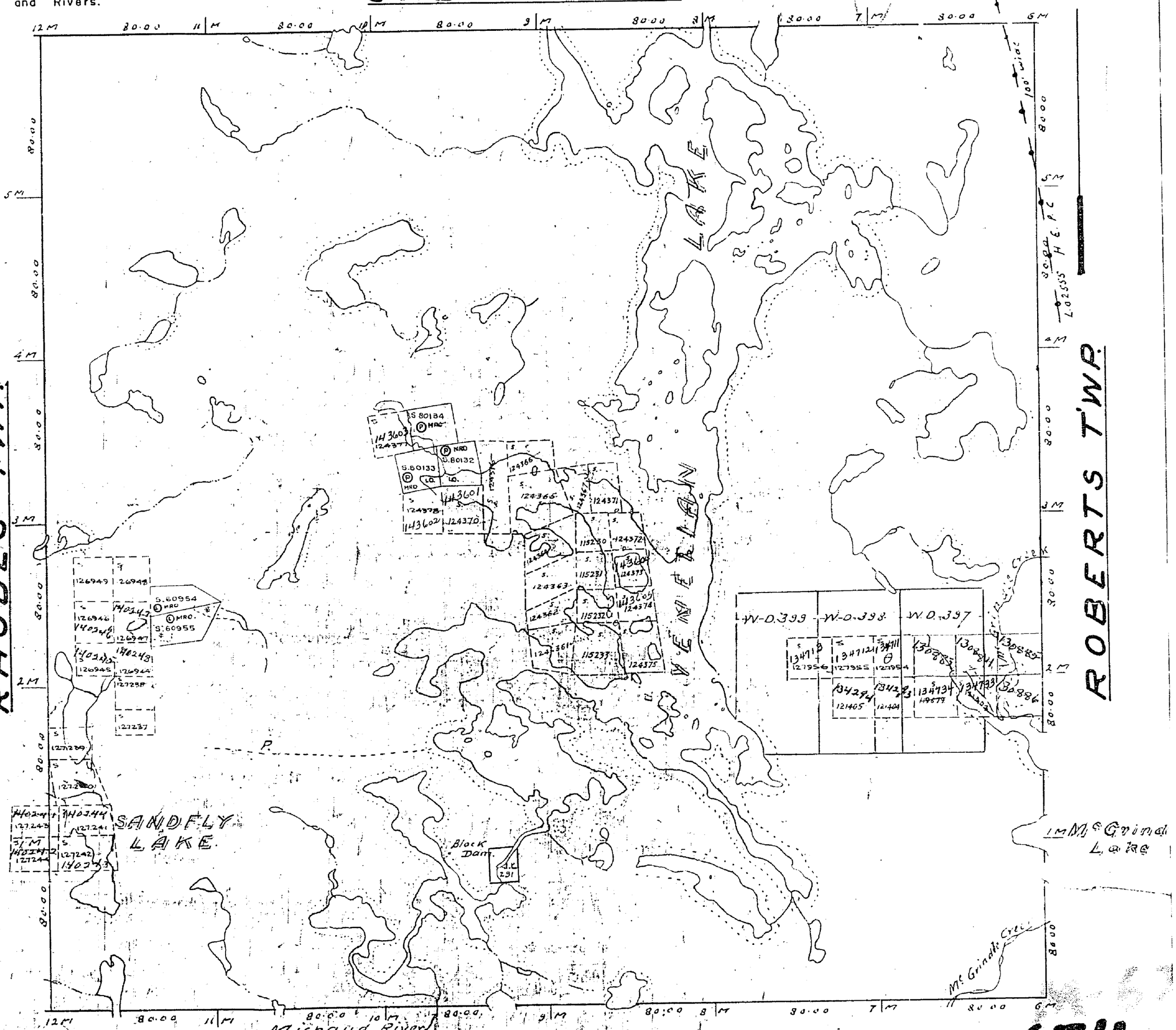

Notes.
Railways shewn thus
Paved Highways
Gravel
Highway Route Nos.
Other Roads
Trails, Paths
Telephone & Telegraph Lines
Electric Power Lines
Non perennial streams
Bridges
Buildings
Swamps
Alienated Patented
Leased
Held under Licence of Occupation

M-674

May 31/65

PLAN OF
BOTHA T'WP.
SUDBURY MINING DIVISION
DISTRICT OF SUDBURY

— Scale, 40 chains to an inch. —

NOTE
400' Surface Rights Reservation all Lakes and Rivers.

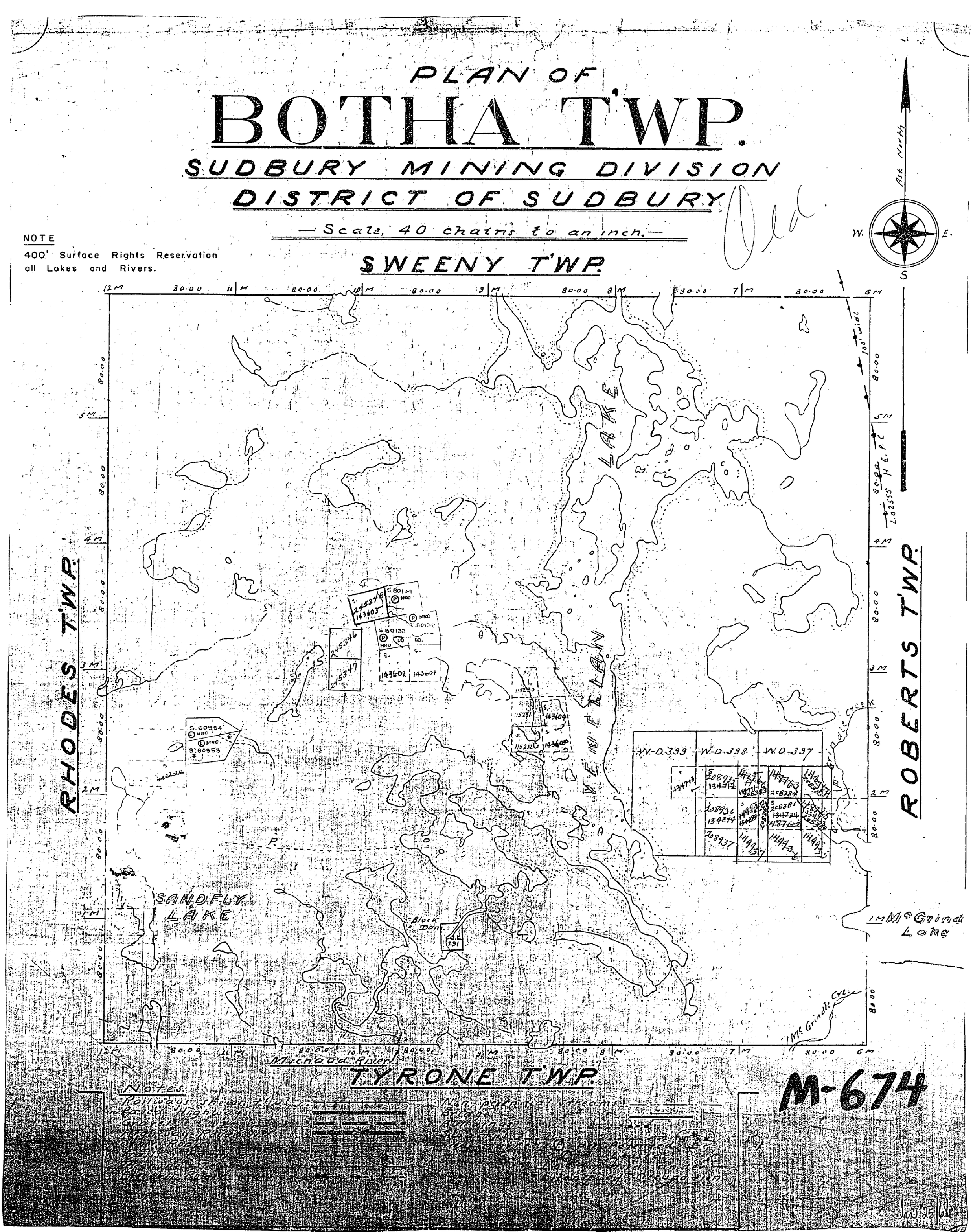

PLAN OF
BOTHA T'WP.
SUDBURY MINING DIVISION
DISTRICT OF SUDBURY

— Scale, 40 chains to an inch. —

NOTE
400' Surface Rights Reservation all Lakes and Rivers.

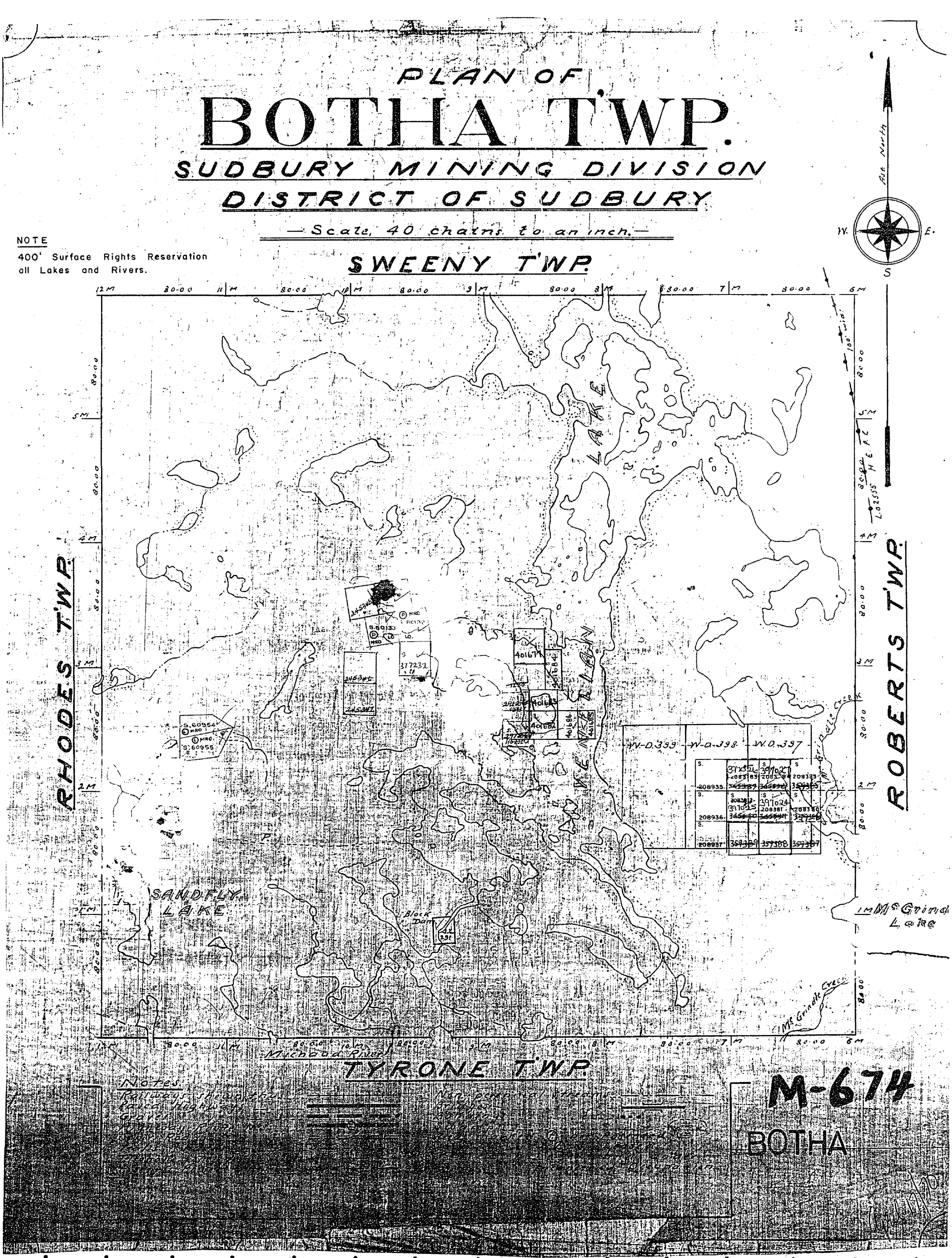

Notes
Railways shaded red
Paved Highways
Gravel Roads

PLAN OF
BOTHA T'WP.
SUDBURY MINING DIVISION
DISTRICT OF SUDBURY

— Scale, 40 chains to an inch. —

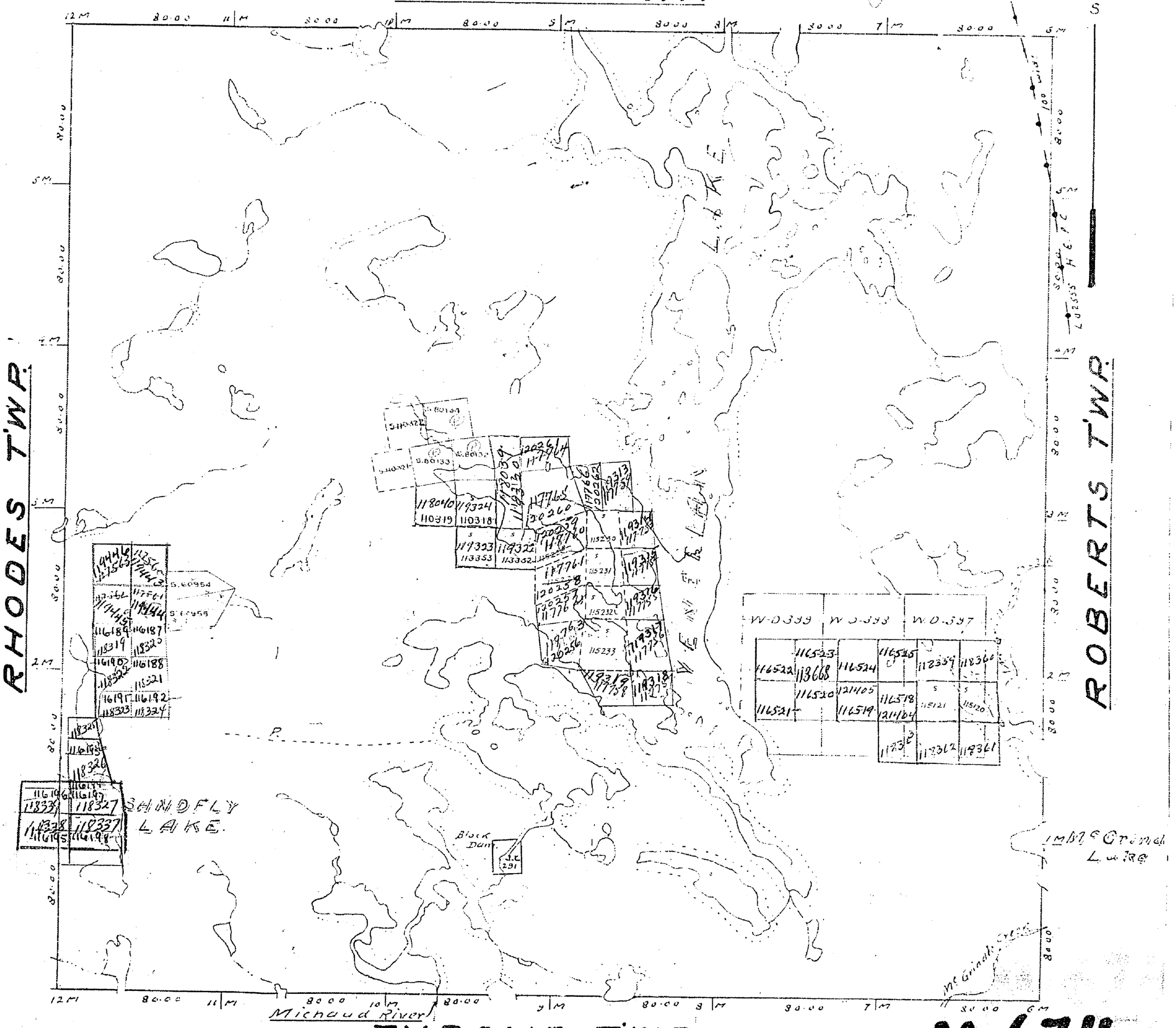

M-674

Notes.

Railways shewn thus
Paved Highways
Gravel
Highway Route Nos
Other Roads
Trails & Paths
Telephone & Telegraph Lines
Electric Power Lines
Surface Reservations 400' wide by Dept of L. & F. shewn hereon thus

Non-perennial streams
Bridges
Buildings
Swamps
Areas marked (P) are Patented
" " (L) " Leased.
" " L.O. " held under License of Occupation

July 24/61

April, 1984

NOTES

400' surface rights reservation along the shores of all lakes and rivers.

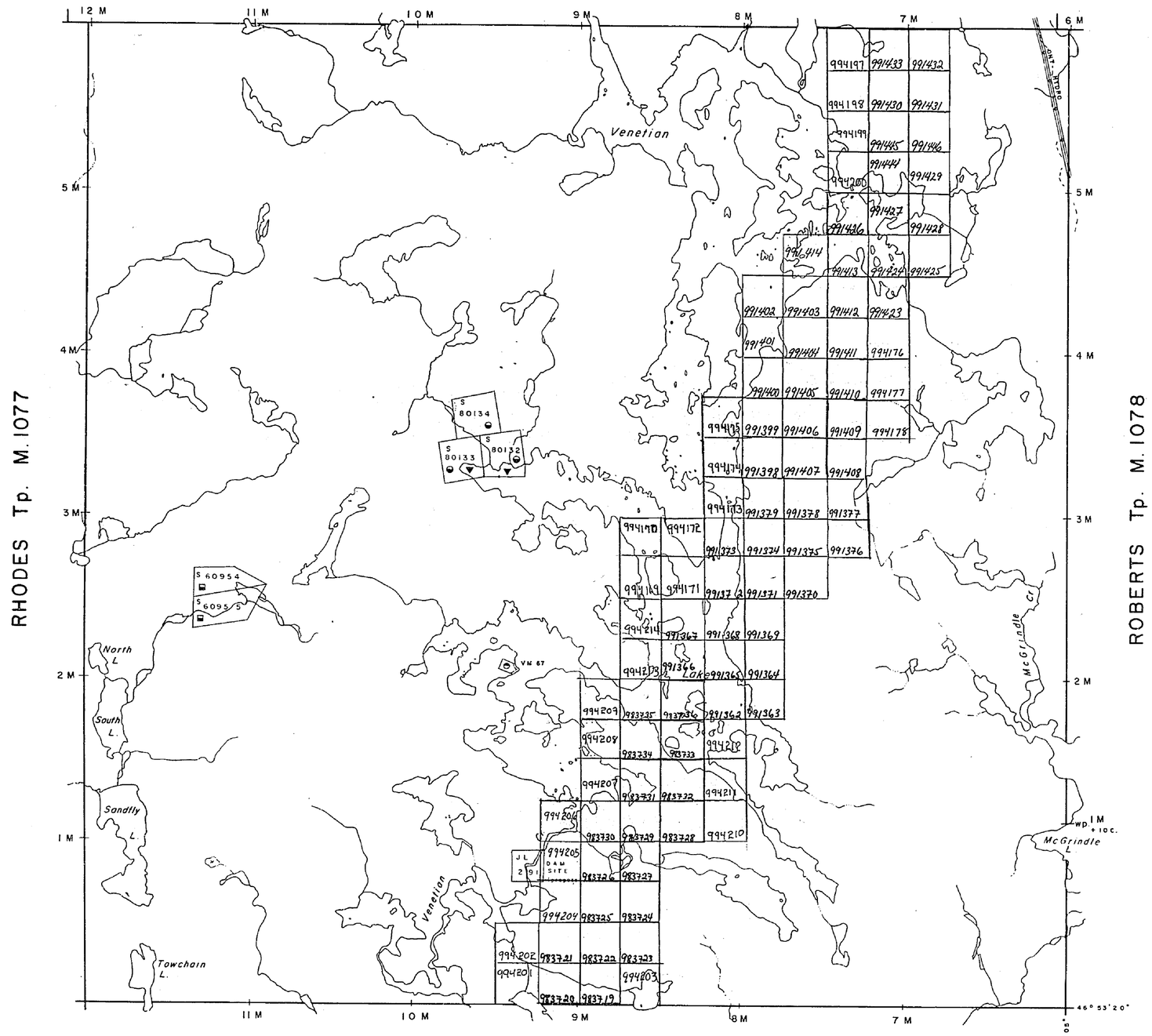

LEGEND

- HIGHWAY AND ROUTE No.
- OTHER ROADS
- TRAILS
- SURVEYED LINES:
  - TOWNSHIPS, BASE LINES, ETC.
  - LOTS, MINING CLAIMS, PARCELS, ETC.
- UNSURVEYED LINES:
  - LOT LINES
  - PARCEL BOUNDARY
  - MINING CLAIMS ETC.
- RAILWAY AND RIGHT OF WAY
- UTILITY LINES
- NON-PERENNIAL STREAM
- FLOODING OR FLOODING RIGHTS
- SUBDIVISION
- ORIGINAL SHORELINE
- MARSH OR MUSKEG
- MINES

DISPOSITION OF CROWN LANDS

TYPE OF DOCUMENT	SYMBOL
PATENT, SURFACE & MINING RIGHTS	●
" SURFACE RIGHTS ONLY	◓
" MINING RIGHTS ONLY	◒
LEASE, SURFACE & MINING RIGHTS	■
" SURFACE RIGHTS ONLY	■
" MINING RIGHTS ONLY	■
LICENCE OF OCCUPATION	▼
CROWN LAND SALE	C.S.
ORDER-IN-COUNCIL	OC
RESERVATION	⊙
CANCELLED	⊗
SAND & GRAVEL	⊙

SCALE: 1 INCH 40 CHAINS

FEET 0 500 1000 2000 4000 6000 8000

METRES 0 200 400 600 800 1 KM 2 KM

ACRES	HECTARES
40	16

TOWNSHIP

BOTHA

DISTRICT

SUDBURY

MINING DIVISION

SUDBURY

Ministry of Natural Resources

Ontario Surveys and Mapping Branch

Date 11 7 4

Whitney Block
Queen's Park, Toronto

Plan No.

M.674

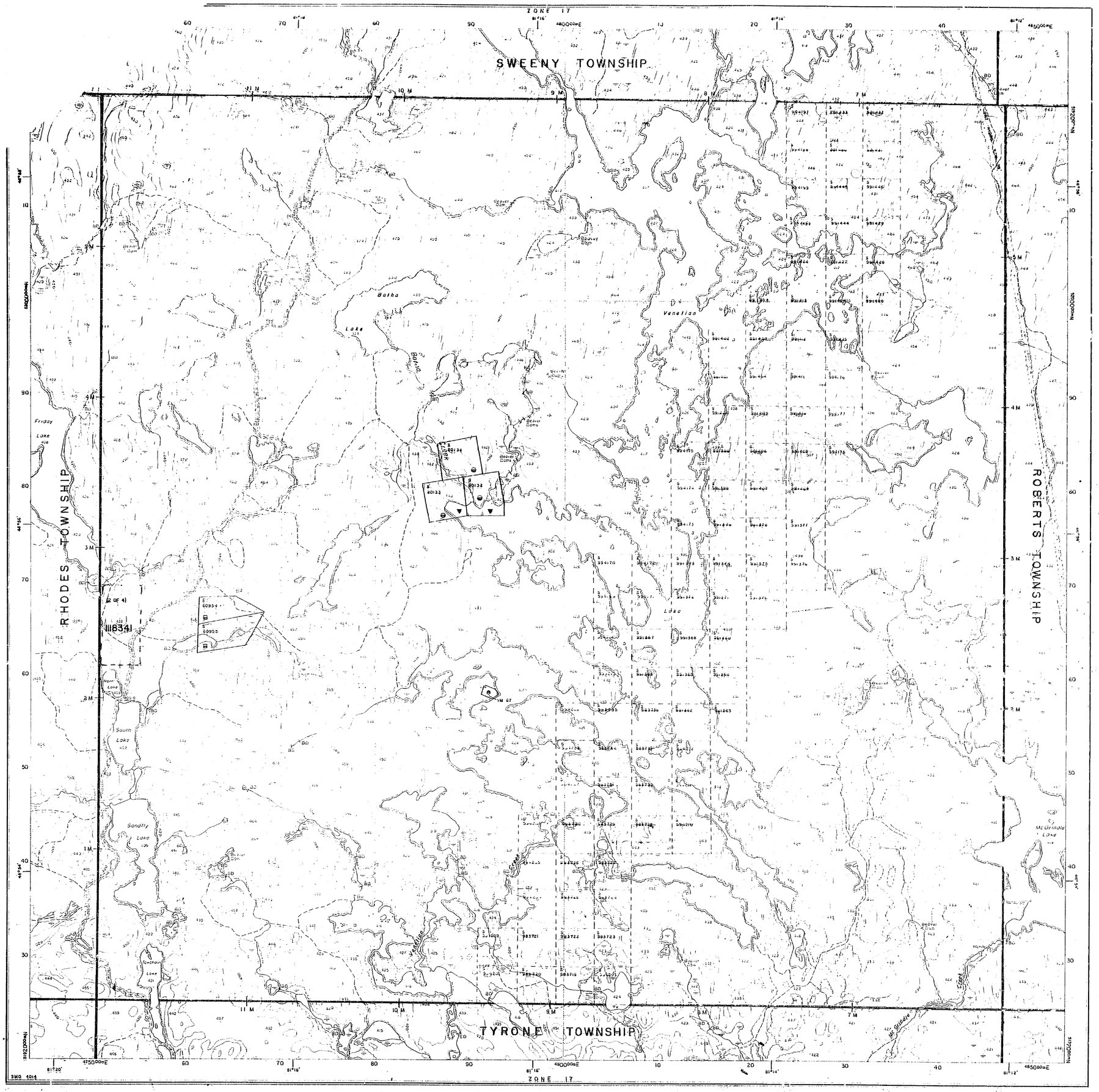

Ministry of Natural Resources
Ontario

Ministry of Northern Development and Mines

INDEX TO LAND DISPOSITION

PLAN
G-4014

TOWNSHIP
BOTHA

M.N.R. ADMINISTRATIVE DISTRICT
SUDBURY
MINING DIVISION
SUDBURY
LAND TITLES/REGISTRY DIVISION
SUDBURY

Scale 1:20 000

Metres 1000 0 1000 2000 Metres

Feet 1000 0 1000 2000 3000 4000 5000 6000 7000 8000 9000 10000 Feet

Contour Interval 10 Metres

THE INFORMATION THAT APPEARS ON THIS MAP HAS BEEN COMPILED FROM VARIOUS SOURCES AND ACCURACY IS NOT GUARANTEED. THOSE WISHING TO STAKE MINING CLAIMS SHOULD CONSULT WITH THE MINING RECORDER, MINISTRY OF NORTHERN DEVELOPMENT AND MINES FOR ADDITIONAL INFORMATION ON THE STATUS OF THE LANDS SHOWN HEREON.

AREAS WITHDRAWN FROM DISPOSITION

MRO - Mining Rights Only
SRO - Surface Rights Only
M - Mining and Surface Rights

SYMBOLS

Description | Order No. | Date | Disposition | Ff.

Boundary
- Township, Meridian, Baseline
- Road allowance, surveyed
  - shoreline
- Lot/Concession, surveyed
  - unsurveyed
- Parcel, surveyed
  - unsurveyed
- Right of way (road, railway, utility)
- Reservation
- Cliff, Pit, Pile
- Contour
  - Interpolated
  - Approximate
  - Depression
- Control point (horizontal)
- Flooded land
- Mine head frame
- Pipeline (above ground)
- Railway, single track
  - double track
  - abandoned
- Road, highway, county, township
  - access
  - trail, bush
- Shoreline (origin)
- Transmission line
- Wooded area

DATE OF ISSUE
MAR 1 0 1992
SUDBURY
MINING RECORDER'S OFFICE

DISPOSITION OF CROWN LANDS

Patent
- Surface & Mining Rights
- Surface Rights Only
- Mining Rights Only

Lease
- Surface & Mining Rights
- Surface Rights Only
- Mining Rights Only

Licence of Occupation
Order-in-Council
Cancelled
Reservation
Sand & Gravel

Map base and land disposition drafting by Surveys and Mapping Branch, Ministry of Natural Resources.

The disposition of land, location of lot fabric and parcel boundaries on this index was compiled for administrative purposes only.

ZONE 17
SWEENY TOWNSHIP
TYRONE TOWNSHIP
RHODES TOWNSHIP
ROBERTS TOWNSHIP
Botha Lake
Venetian Lake
Friday Lake
Horn Lake
South Lake
Sandfly Lake
McGrindle Lake
Beaver Dam
U182505
U182502
U182504
U182506
U118341
U118157
U179223
U182501
U182503
U182507
U182508
U182509
U182510
U182511
U182512
U182513
U182514
U182515
U182516
U182517
U182518
U182519
U182520
U182521
U182522
U182523
U182524
U182525
U182526
U182527
U182528
U182529
U182530
U182531
U182532
U182533
U182534
U182535
U182536
U182537
U182538
U182539
U182540
U182541
U182542
U182543
U182544
U182545
U182546

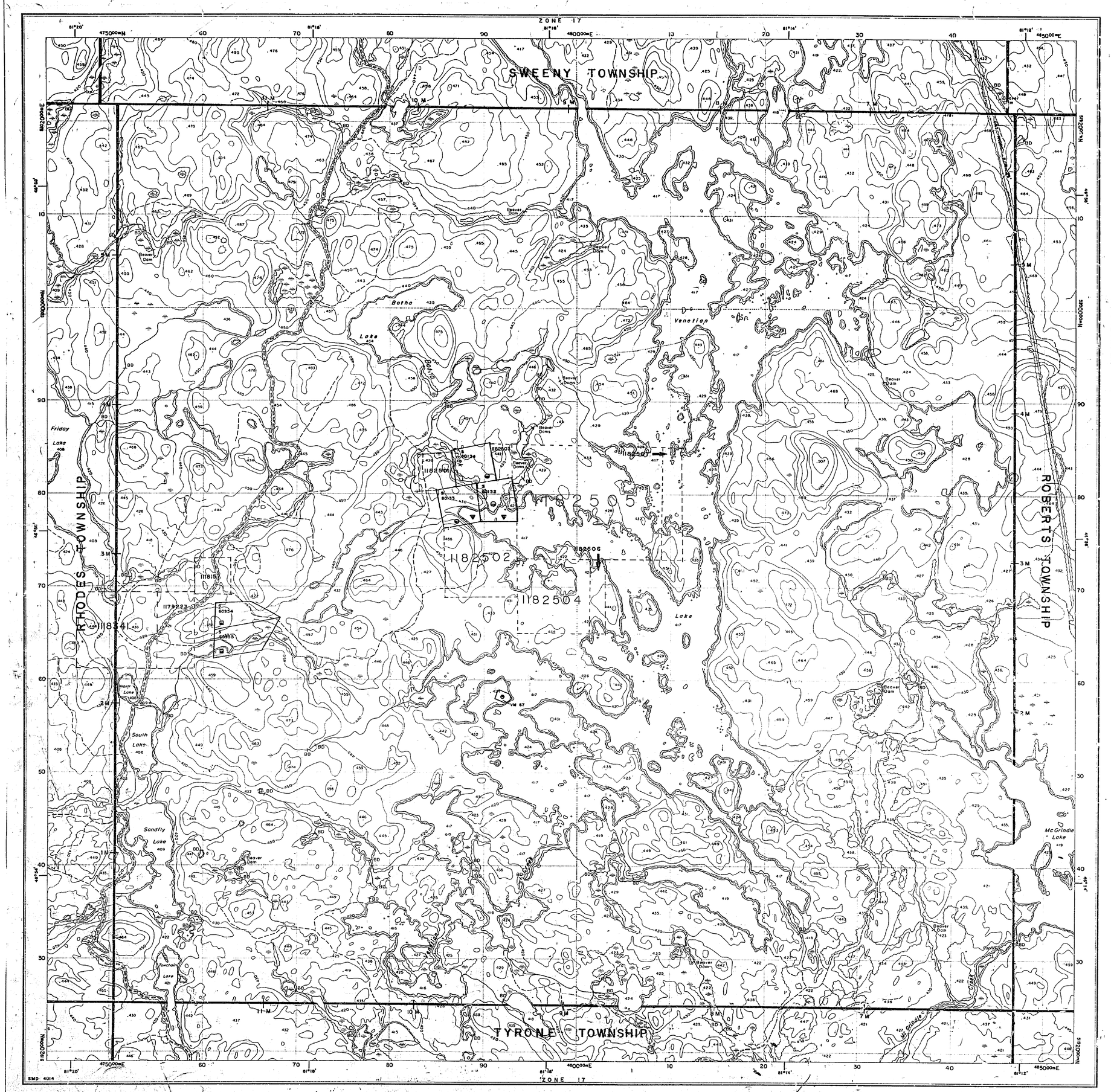

Ministry of Natural Resources
Ontario

Ministry of Northern Development and Mines

BLOCK #3
IN SERVICE OCT. 3/89

INDEX TO LAND DISPOSITION

DISTRICT
G-4014

TOWNSHIP
BOTHA

M.N.R. ADMINISTRATIVE DISTRICT
SUDBURY
MINING DIVISION
SUDBURY
LAND TITLES/REGISTRY DIVISION
SUDBURY

Scale 1:20 000

Metres 1000 0 1000 2000
Feet 1000 0 1000 2000 3000 4000 5000 6000 7000 8000 9000 10000 Feet

Contour Interval 10 Metres

THE INFORMATION THAT APPEARS ON THIS MAP HAS BEEN COMPILED FROM VARIOUS SOURCES, AND ACCURACY IS NOT GUARANTEED. THOSE WISHING TO STAKE MINING CLAIMS SHOULD CONSULT WITH THE MINING RECORDER, MINISTRY OF NORTHERN DEVELOPMENT AND MINES, FOR ADDITIONAL INFORMATION ON THE STATUS OF THE LANDS SHOWN HEREON.

AREAS WITHDRAWN FROM DISPOSITION
MRO - Mining Rights Only
SRO - Surface Rights Only
M - Mining and Surface Rights

Description	Order No.	Date	Disposition	File

SYMBOLS

Boundary
- Township, Meridian, Baseline
- Road allowance; surveyed
- shoreline
- Lot/Concession; surveyed
- unsurveyed
- Parcel; surveyed
- unsurveyed
- Right-of-way; road
- railway
- utility
- Reservation
- Cliff, Pit, Pile
- Contour
- interpolated
- Approximate
- Depression
- Control point (horizontal)
- Flooded land
- Mine head frame
- Pipeline (above ground)
- Railway; single track
- double track
- abandoned
- Road; highway, county, township
- access
- trail, bush
- Shoreline (original)
- transmission line
- Wooded area

DATE OF ISSUE
JAN 28 1994
SUDBURY
MINING RECORDER'S OFFICE

DISPOSITION OF CROWN LANDS

Patent
- Surface & Mining Rights
- Surface Rights Only
- Mining Rights Only

Lease
- Surface & Mining Rights
- Surface Rights Only
- Mining Rights Only

Licence of Occupation
Order-in-Council — OC
Cancelled
Reservation
Sand & Gravel

Map base and land disposition drafting by Surveys and Mapping Branch, Ministry of Natural Resources.

The disposition of land, location of lot fabric and parcel boundaries on this index was compiled for administrative purposes only.

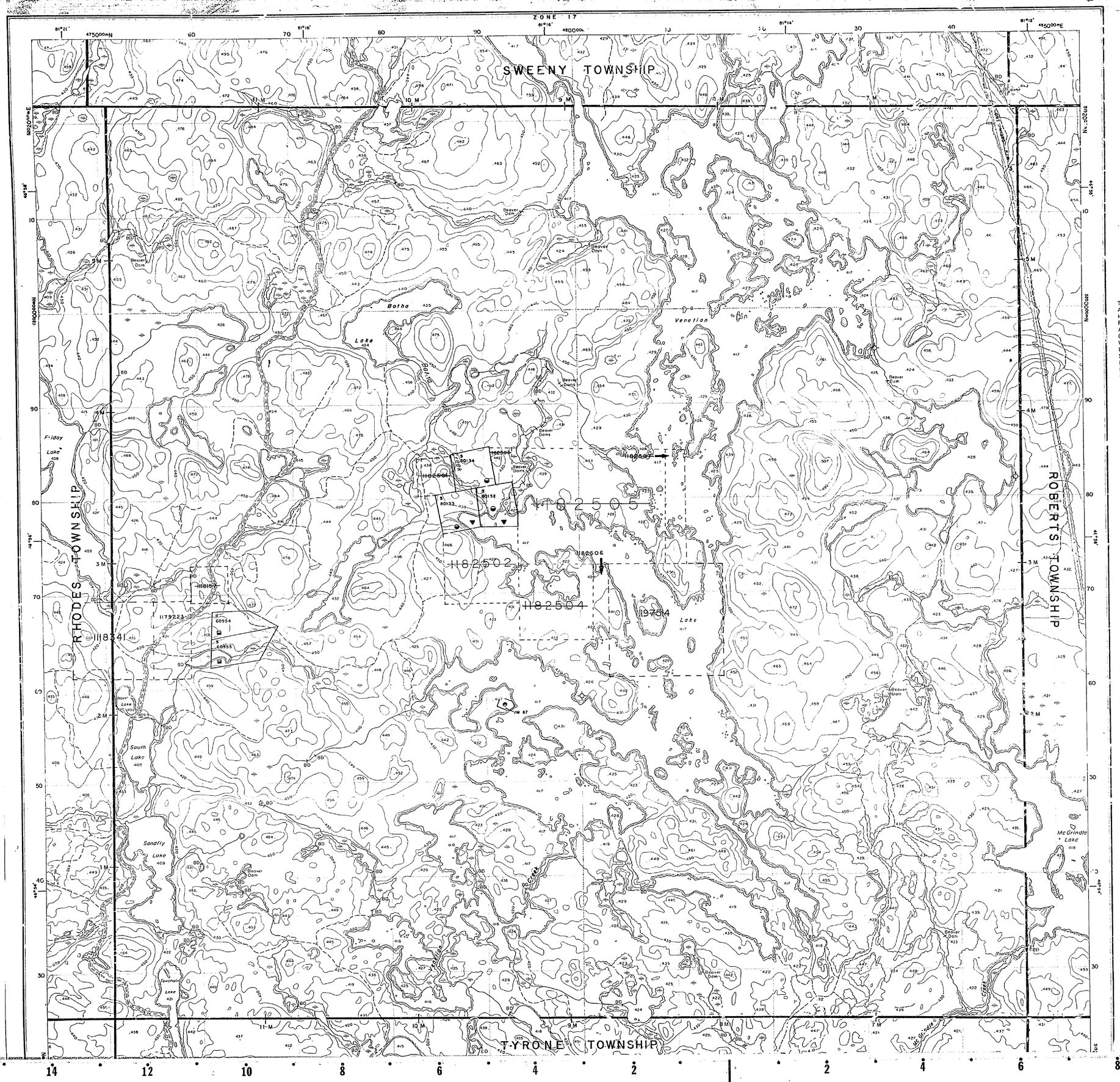

Ministry of Natural Resources
Ministry of Northern Development and Mines
Ontario

IN SERVICE OCT. 3/89

INDEX TO LAND DISPOSITION

PLAN
G-4014

TOWNSHIP
BOTHA

M.N.R. ADMINISTRATIVE DISTRICT
SUDBURY
MINING DIVISION
SUDBURY
LAND TITLES/REGISTRY DIVISION
SUDBURY

Scale 1:20 000

Metres 1000 0 1000 2000 3000
Feet 1000 0 1000 2000 3000 4000 5000 6000 7000 8000 9000 10000 11000 12000 13000 14000 15000 16000 17000 18000 19000 20000 21000 22000 23000 24000 25000 26000 27000 28000 29000 30000 31000 32000 33000 34000 35000 36000 37000 38000 39000

674

PLAN OF BOTHA T'WP.

SUDBURY MINING DIVISION

DISTRICT OF SUDBURY

— Scale, 40 chains to an inch. —

NOTE
400' Surface Rights Reservation all Lakes and Rivers.

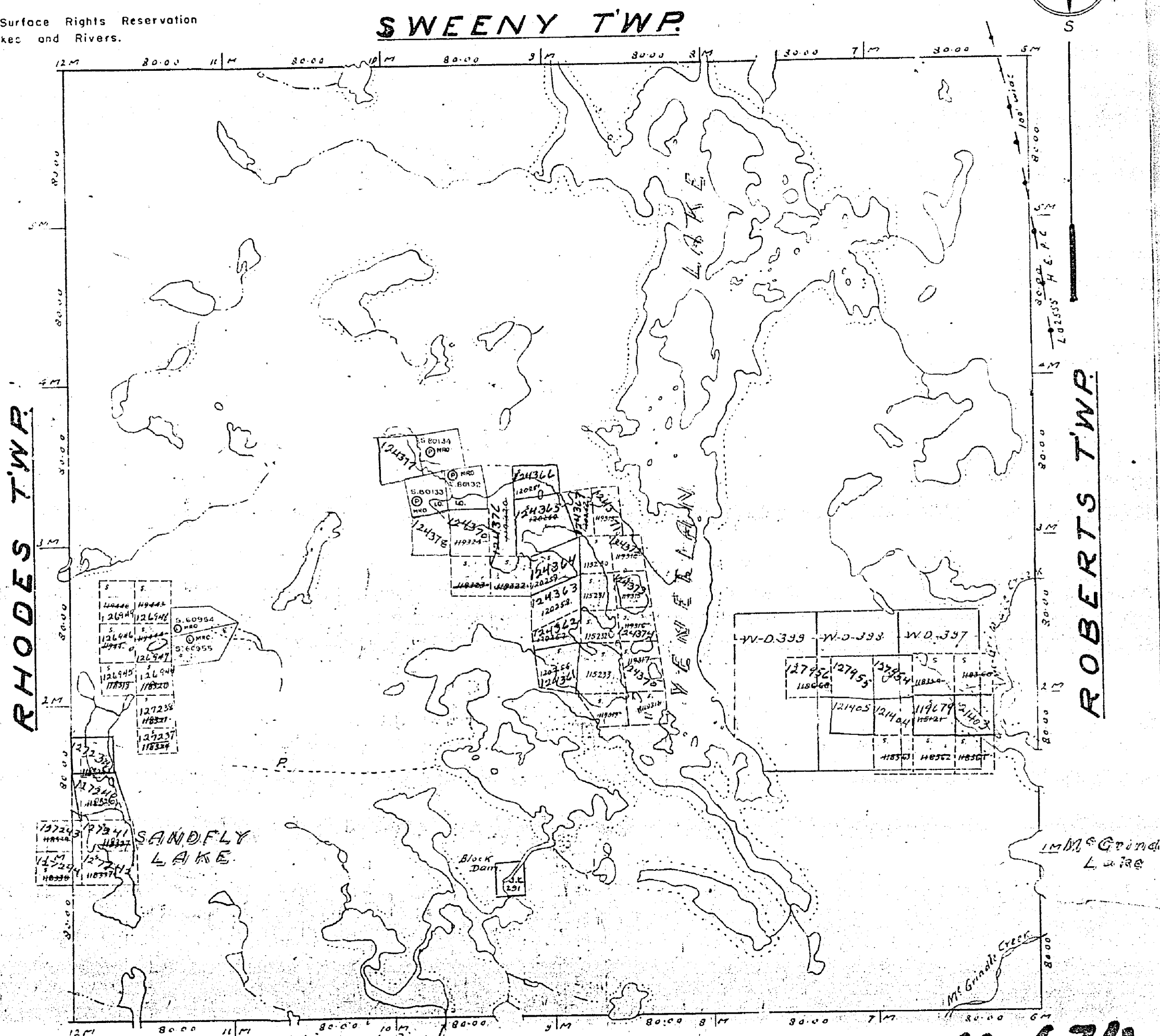

M-674

Notes.
Railways shewn thus
Paved Highways
Gravel
Highway Route No.
Other Roads
Trails
Telephone
Electric Power Lines
Non perennial streams
Bridges
Buildings
Swamps
Mining Claims (P) are Patented, (L) Leased, La held under Licence of Occupation

MARCH 2/64

674

PLAN OF
BOTHA T'WP.
SUDBURY MINING DIVISION
DISTRICT OF SUDBURY

— Scale, 40 chains to an inch. —

NOTE
400' Surface Rights Reservation all Lakes and Rivers.

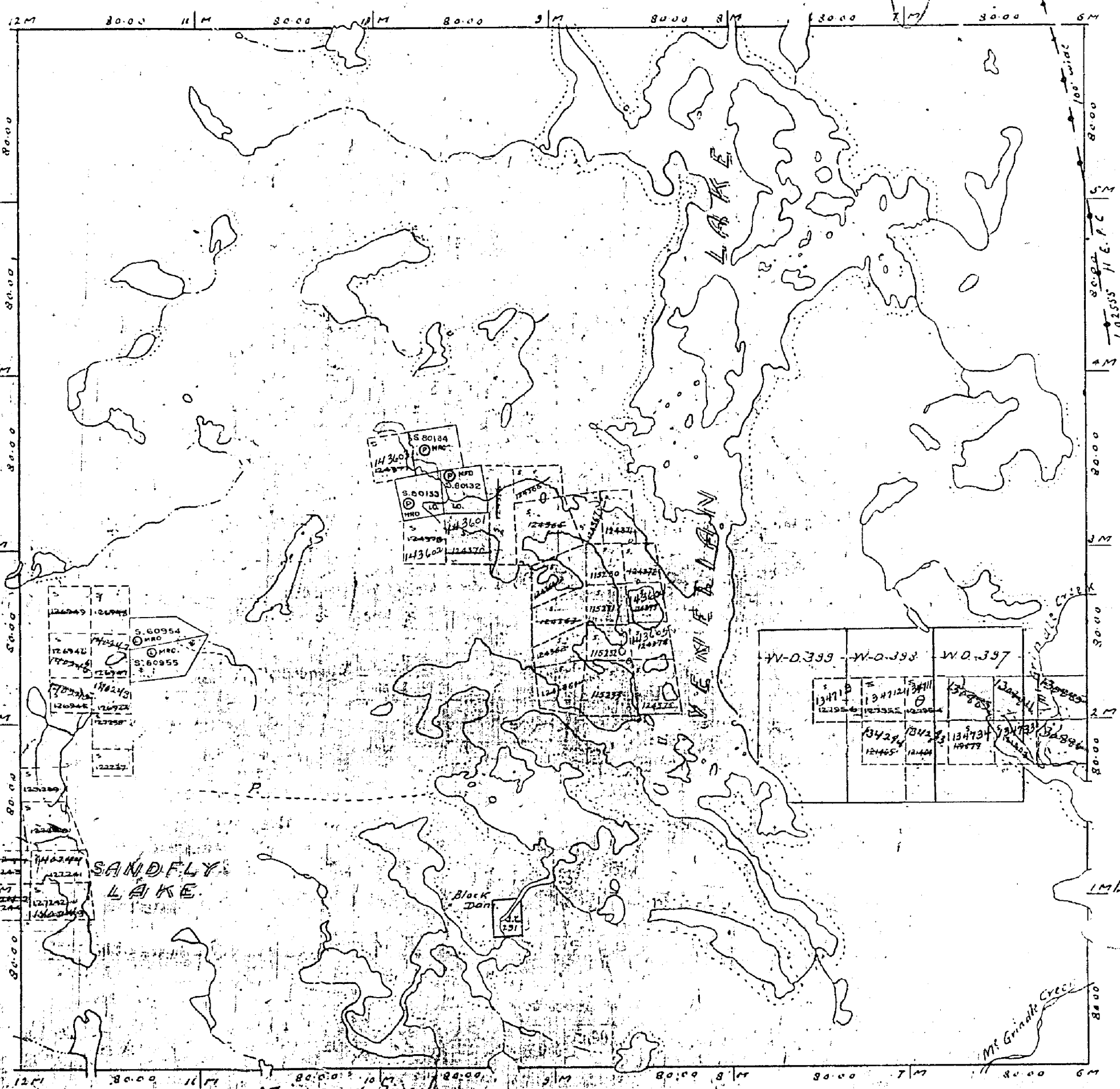

Notes.
Railways shown thus
Paved Highways
Gravel
Highway Paved
Other Roads
Trails
Telephone Lines
Electric Power Lines
Navigable streams
Bridges
Buildings
Swamps
Steel Towers
Power Poles
Lookout Tower
Radio Station

M-674

May 21/65

674

PLAN OF
BOTHA T'WP.
SUDBURY MINING DIVISION
DISTRICT OF SUDBURY

— Scale, 40 chains to an inch. —

NOTE
400' Surface Rights Reservation
all Lakes and Rivers.

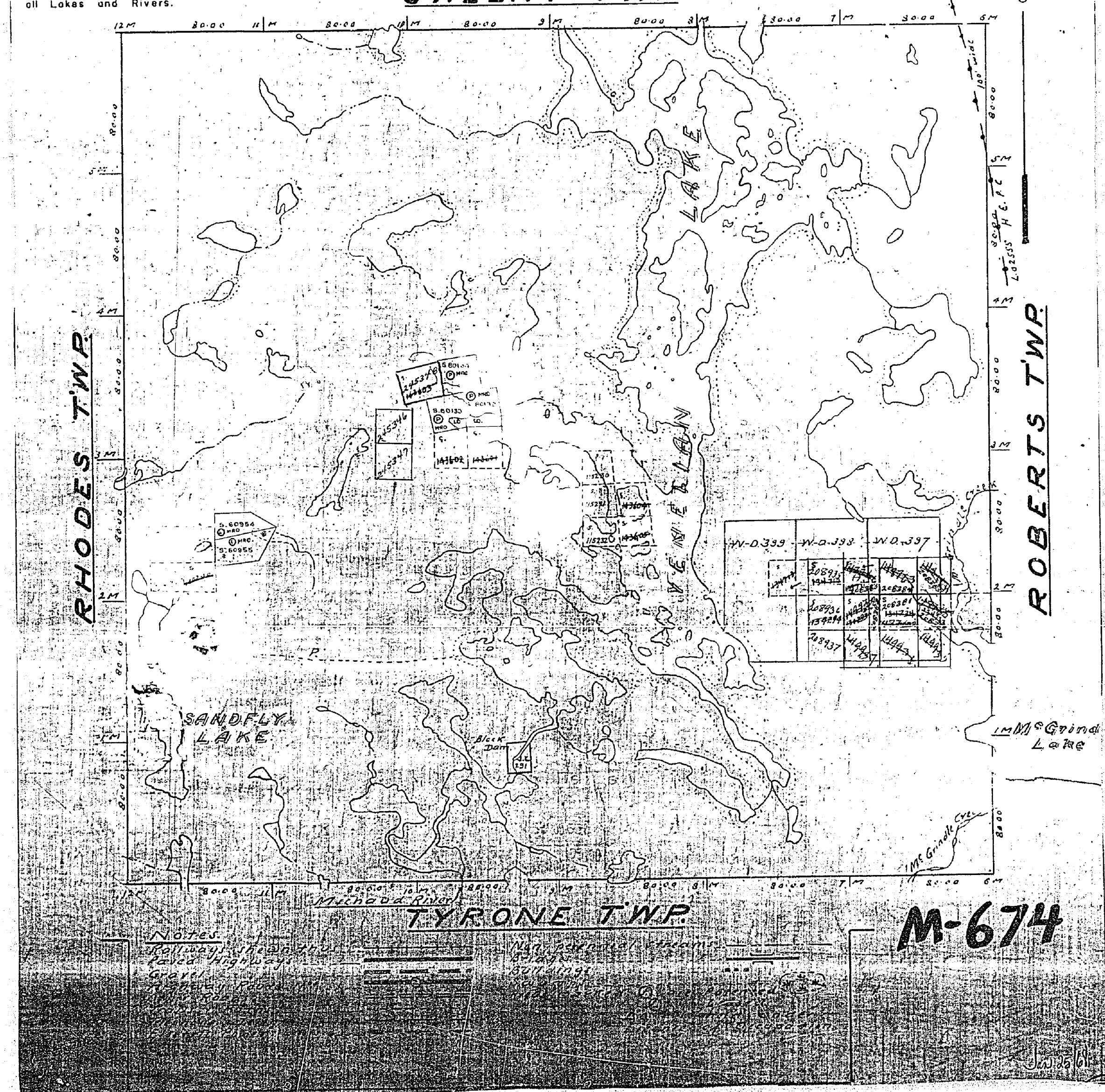

Jan 25/61

674

PLAN OF BOTHA T'WP.

SUDBURY MINING DIVISION

DISTRICT OF SUDBURY

—Scale, 40 chains to an inch.—

NOTE
400' Surface Rights Reservation all Lakes and Rivers.

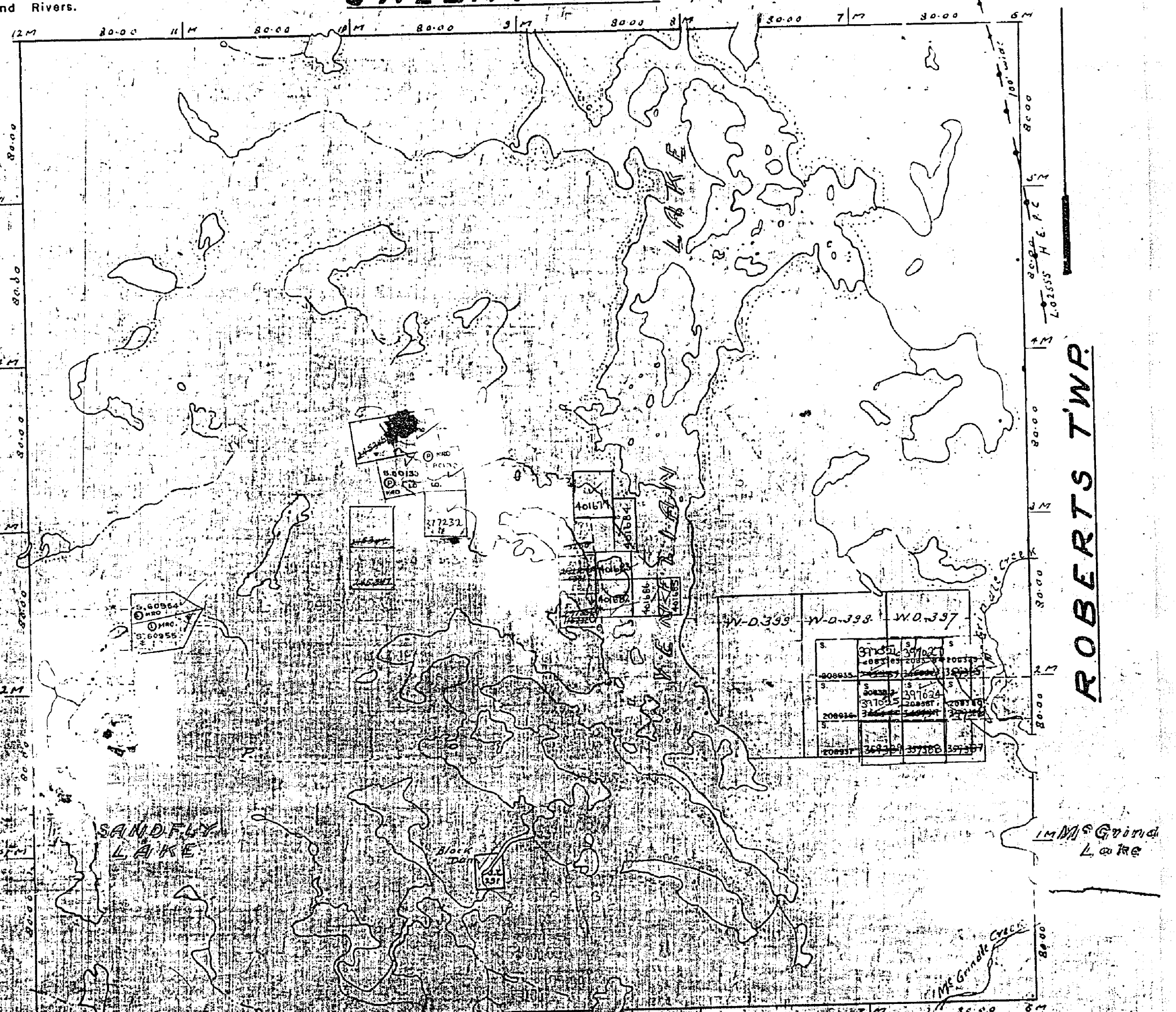

674

PLAN OF BOTHA T'WP.

SUDBURY MINING DIVISION

DISTRICT OF SUDBURY

— Scale, 40 chains to an inch. —

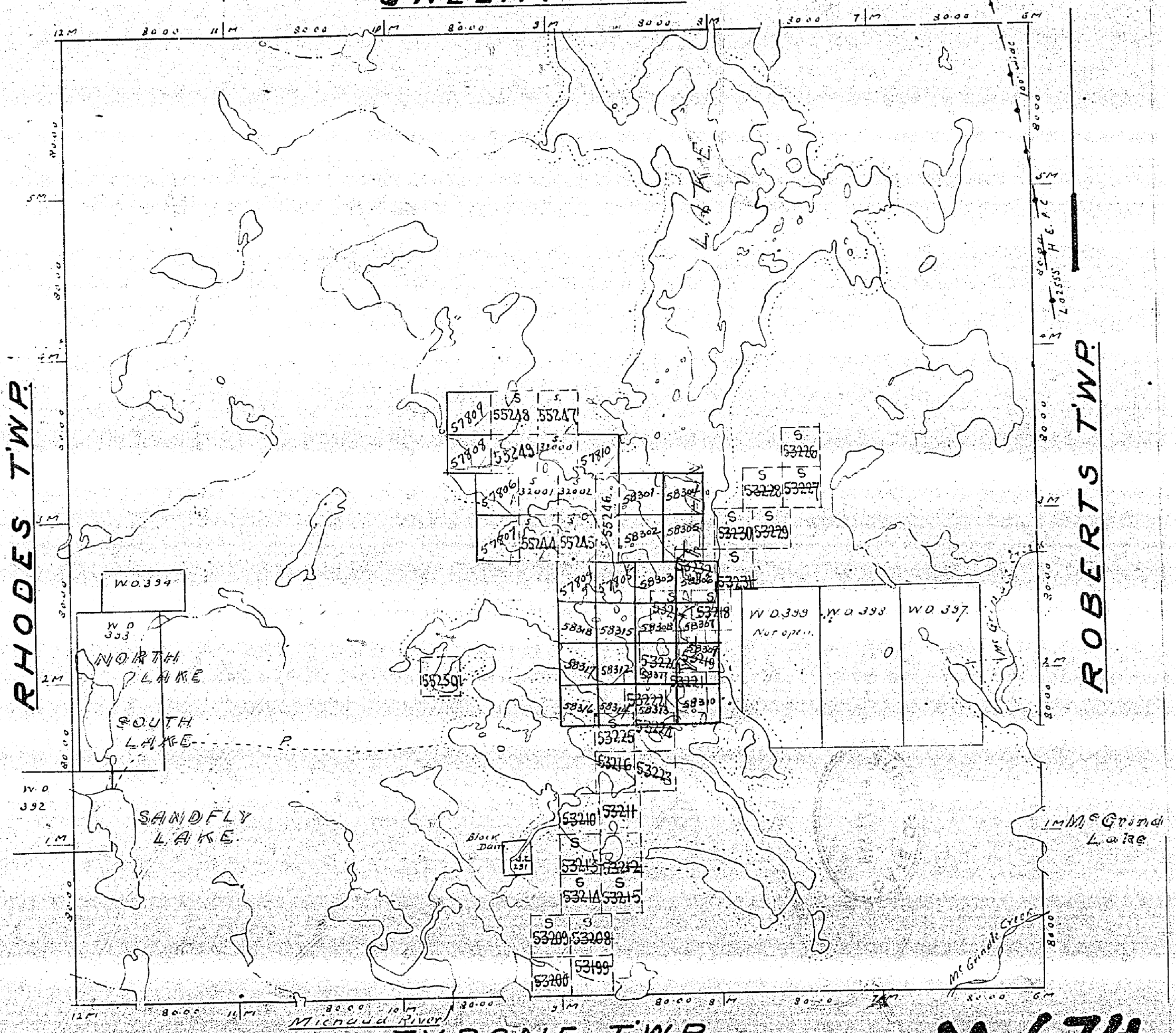

Notes.

Railways shewn thus
Paved Highways
Gravel "
Highway Route Nos.
Other Roads
Trails & Paths
Telephone & Telegraph Lines
Electric Power Lines
Non perennial streams
Bridges
Buildings
Swamps
Areas marked P are Patented
" " L are Leased
" " L.O. hold under License of Occupation
Surface Reservations 200' wide by Dept of L. & F. shewn hereon thus

M-674

BOTHA TWP.

Mar. 14/50

674

OLD

PLAN OF BOTHA T'WP.

SUDBURY MINING DIVISION
DISTRICT OF SUDBURY

— Scale, 40 chains to an inch. —

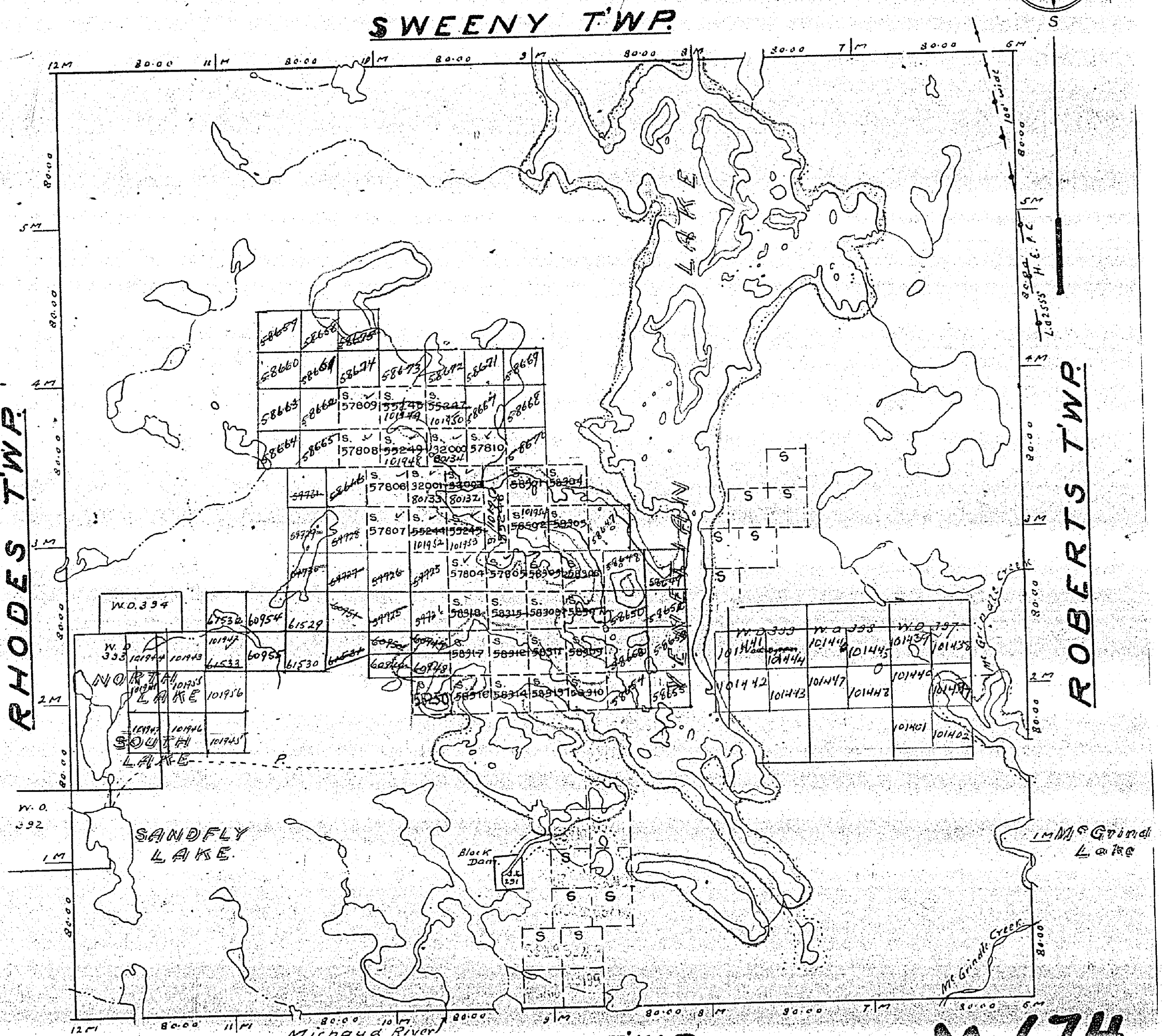

M-674

Notes.

Railways shewn thus
Paved Highways
Gravel
Highway Route No's
Other Roads
Trails & Paths
Telephone & Telegraph Lines
Electric Power Lines
Surface Reservations 200' wide by Dept of Lands shewn hereon thus
Non perennial streams
Bridges
Buildings
Swamps
Areas marked (P) are Patented
(L) Leased
L.O. hold under License of Occupation

Oct 9/51

674

Old

PLAN OF BOTHA T'WP.

SUDBURY MINING DIVISION
DISTRICT OF SUDBURY

— Scale, 40 chains to an inch. —

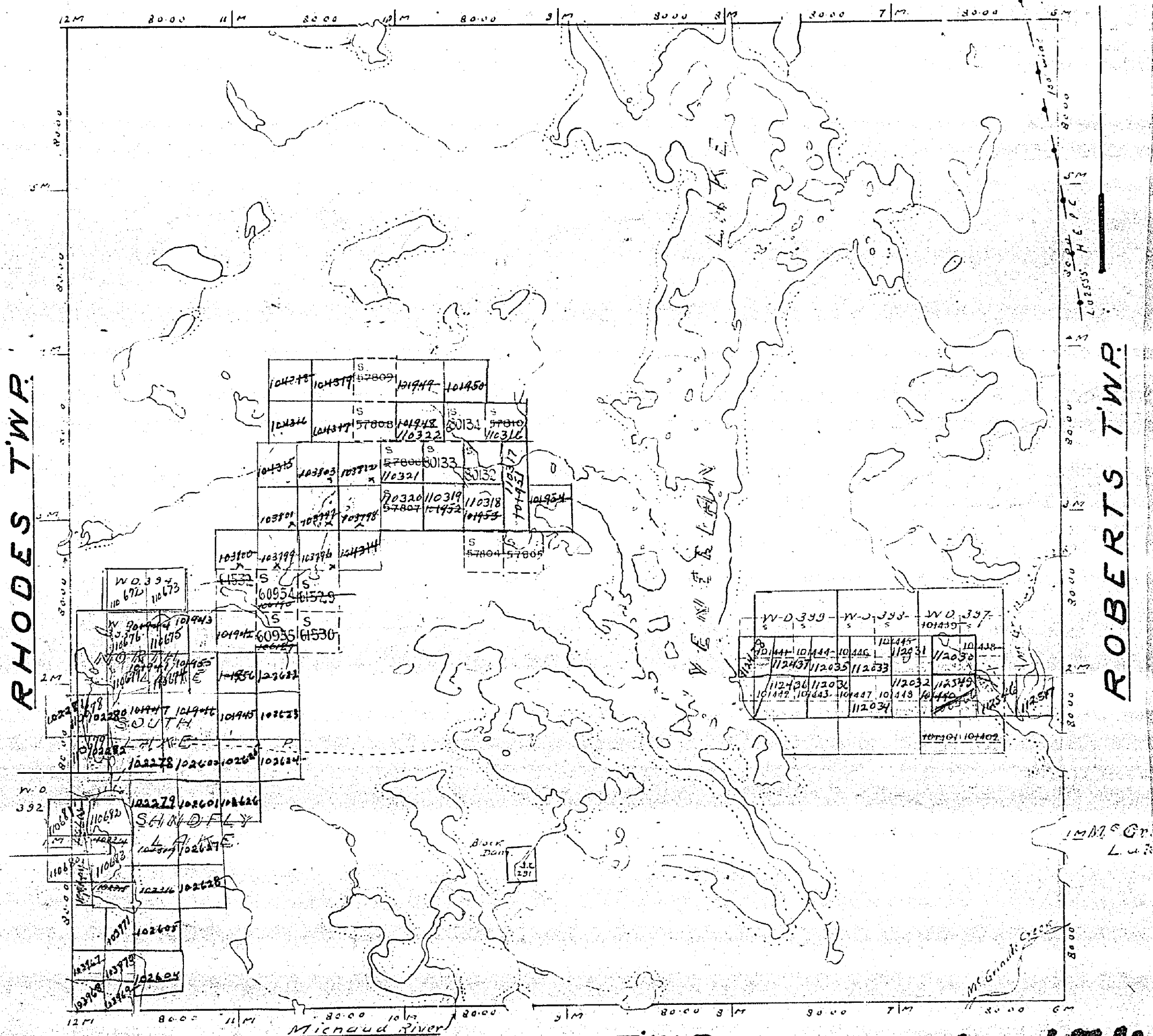

Notes.

Railways shewn thus
Paved Highways
Gravel "
Highway Route Nos
Other Roads
Trails & Paths
Telephone & Telegraph Lines
Electric Power Lines

Non perennial streams
Bridges
Buildings
Swamps
Areas marked (P) are Patented
" " (L) " Leased.
" " L.O. " held under
License of Occupation

Surface Reservations 400' wide by Dept of L. & F. shewn hereon thus

M-674

May 14/57

674

PLAN OF
BOTHA T'WP.
SUDBURY MINING DIVISION
DISTRICT OF SUDBURY

— Scale, 40 chains to an inch. —

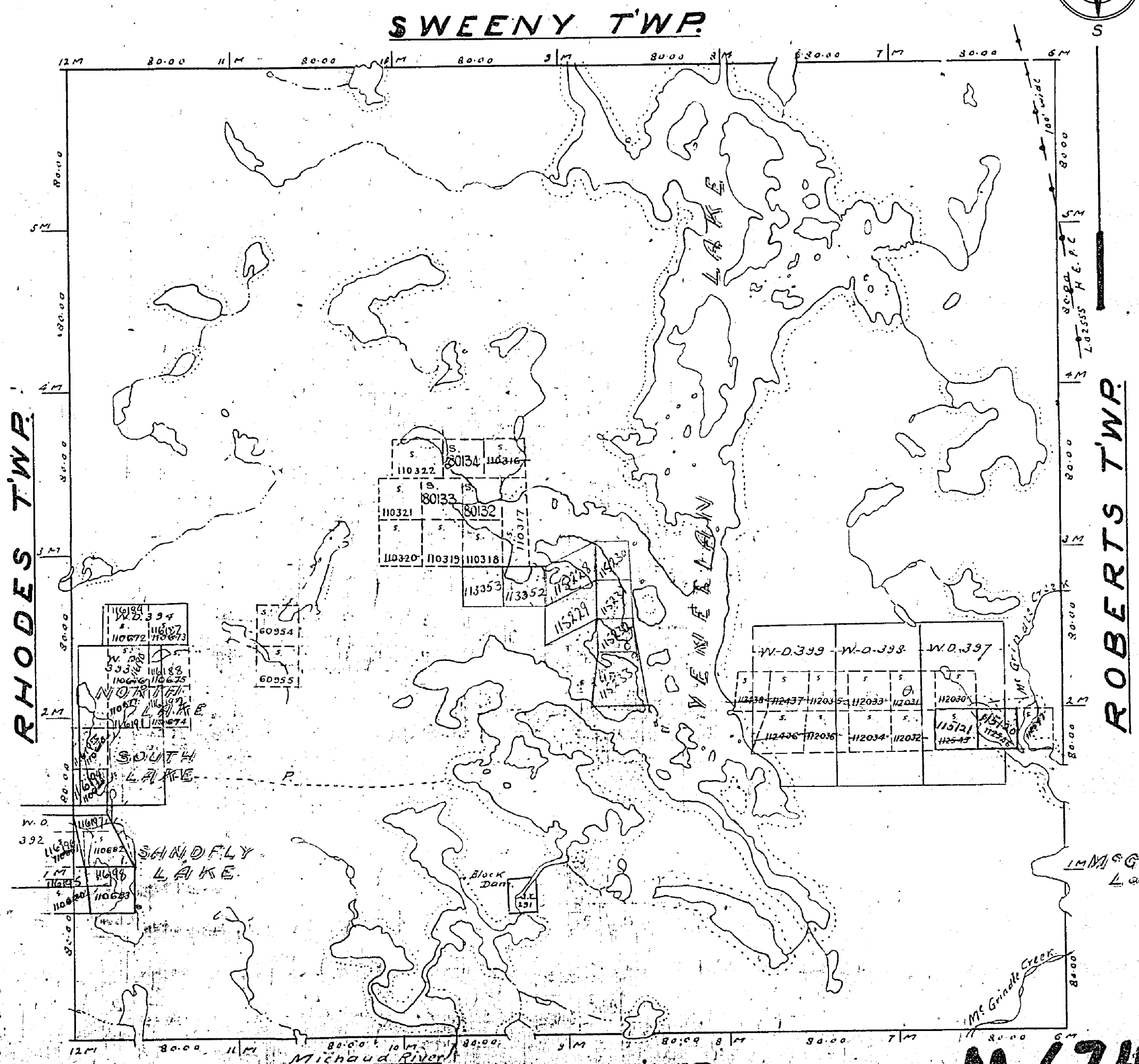

NOTES

400' surface rights reservation along the shores of all lakes and rivers.

DATE OF ISSUE
DEC 16 1912

OFFICE USE ONLY

SWEENY Tp. M.1151

RHODES Tp. M.1077

ROBERTS Tp. M.1078

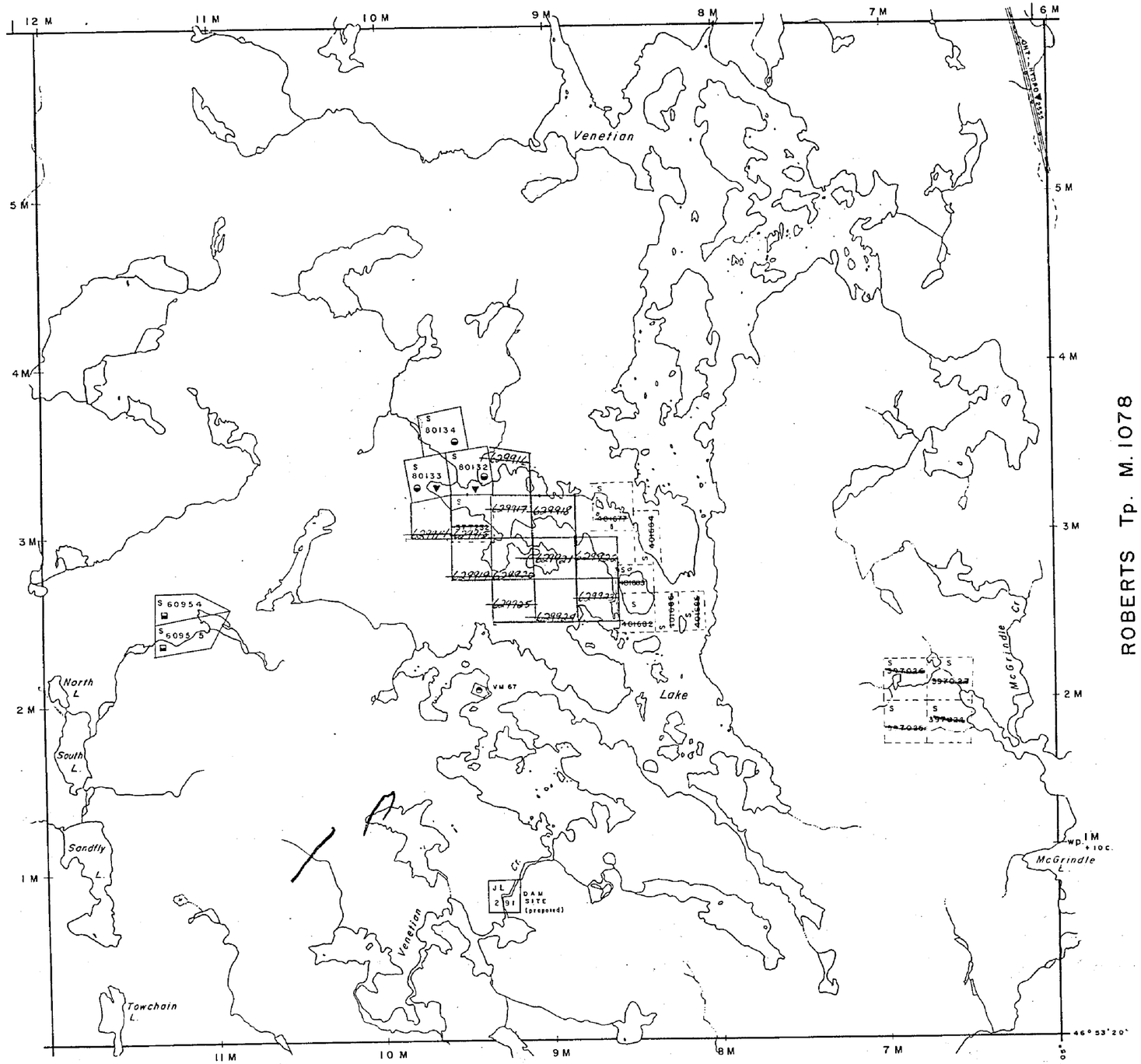

TYRONE Tp. M.1167

LEGEND

- HIGHWAY AND ROUTE No.
- OTHER ROADS
- TRAILS
- SURVEYED LINES:
  - TOWNSHIPS, BASE LINES, ETC.
  - LOTS, MINING CLAIMS, PARCELS, ETC.
- UNSURVEYED LINES:
  - LOT LINES
  - PARCEL BOUNDARY
  - MINING CLAIMS ETC.
- RAILWAY AND RIGHT OF WAY
- UTILITY LINES
- NON-PERENNIAL STREAM
- FLOODING OR FLOODING RIGHTS
- SUBDIVISION
- ORIGINAL SHORELINE
- MARSH OR MUSKEG
- MINES

DISPOSITION OF CROWN LANDS

TYPE OF DOCUMENT	SYMBOL
PATENT, SURFACE & MINING RIGHTS	
" SURFACE RIGHTS ONLY	
" MINING RIGHTS ONLY	
LEASE, SURFACE & MINING RIGHTS	
" SURFACE RIGHTS ONLY	
" MINING RIGHTS ONLY	
LICENCE OF OCCUPATION	
CROWN LAND SALE	C.S.
ORDER-IN-COUNCIL	OC
RESERVATION	
CANCELLED	
SAND & GRAVEL	

SCALE : 1 INCH - 40 CHAINS

FEET 0 500 1000 2000 4000 6000 8000

METRES 0 200 400 600 800 1 KM 2 KM

ACRES	HECTARES
40	16

TOWNSHIP

BOTHA

DISTRICT

SUDBURY

MINING DIVISION

SUDBURY

Ministry of Natural Resources

Ontario Surveys and Mapping Branch

Date 11 - 7 - 4

Whitney Block
Queen's Park, Toronto

Plan No.

M.674