LMB 39

PLAN OF
TWP. 39.
DISTRICT OF KENORA
KENORA MINING DIVISION

M-195

K-116

— Scale: 40 Chains to an inch. —

GORDON LAKE.

COBBLE LAKE.

AUGITE LAKE

STEWART LAKE

WINNANGE LAKE.

CRABCLAW LAKE

CANADIAN PACIFIC RAILWAY — DOUBLE TRACK DIVERSION

PIERRYVOO STN.

TIMBER BERTH W-2

TIMBER BERTH W-3

TWP. 40

TWP. 38

THE TOWNSHIP
OF

BRIDGES

DISTRICT OF
KENORA

KENORA
MINING DIVISION

SCALE: 1-INCH 40 CHAINS

LEGEND

PATENTED LAND	P
CROWN LAND SALE	C.S.
LEASES	L
LOCATED LAND	Loc.
LICENSE OF OCCUPATION	L.O.
MINING RIGHTS ONLY	M.R.O.
SURFACE RIGHTS ONLY	S.R.O.
ROADS	
IMPROVED ROADS	
KING'S HIGHWAYS	
RAILWAYS	
POWER LINES	
MARSH OR MUSKEG	
MINES	
CANCELLED	C.

NOTES

400' Surface Rights Reservation Around All Lakes And Rivers.

Parcels indicated Thus:

Patented for Mining & Surface Rights
Surface Rights Only.

KENORA MINING DIVISION
RECEIVED
SEP 26 1975
AM 7 8 9 10 11 12 1 2 3 4 5 6 PM

Oct. 24/75
August 31/76
Nov. 2/76
Nov. 19/76
Jan. 7/77

DATE OF ISSUE
SEP 19 1975

PLAN NO. M. 1951

ONTARIO
MINISTRY OF NATURAL RESOURCES
SURVEYS AND MAPPING BRANCH

Crabclaw Lake Area (M. 1971)

BRIDGES TP

THE TOWNSHIP
OF

BRIDGES

DISTRICT OF
KENORA

KENORA
MINING DIVISION

SCALE: 1-INCH 40 CHAINS

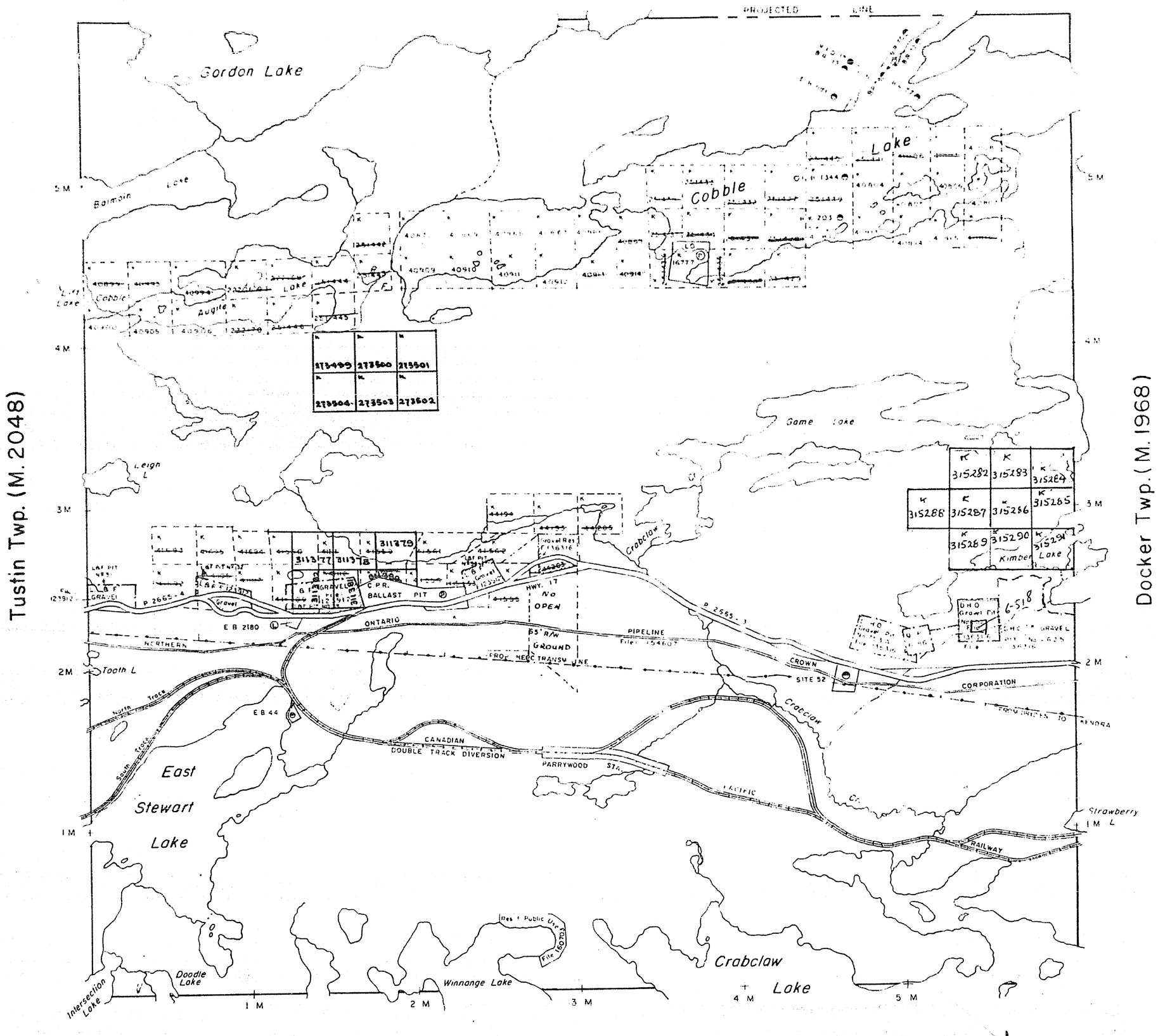

Crabclaw Lake Area (M.1971)

1951 Bridges

LEGEND

- PATENTED LAND
- CROWN LAND SALE
- LEASES
- LOCATED LAND
- LICENSE OF OCCUPATION
- MINING RIGHTS ONLY
- SURFACE RIGHTS ONLY
- ROADS
- IMPROVED ROADS
- KING'S HIGHWAYS
- RAILWAYS
- POWER LINES
- MARSH OR MUSKEG
- MINES
- CANCELLED

NOTES

400' Surface Rights Reservation Around All Lakes And Rivers.

Parcels indicated Thus:

- Patented for Mining & Surface Rights
- —"— Surface Rights Only

KENORA
FILED:
REC'D. FEB 19 1971
RECEIPT No.
MINING DIVISION

April 1/71
June 2/71
Nov. 22/71
Mar 24/72
May 1/72
May 18/72
Sept. 11/72
Nov. 10/72
APR 16 1973
MAY 9/73

PLAN NO. M.1951

ONTARIO
DEPARTMENT OF MINES
AND NORTHERN AFFAIRS

Tustin Twp. (M. 2048)

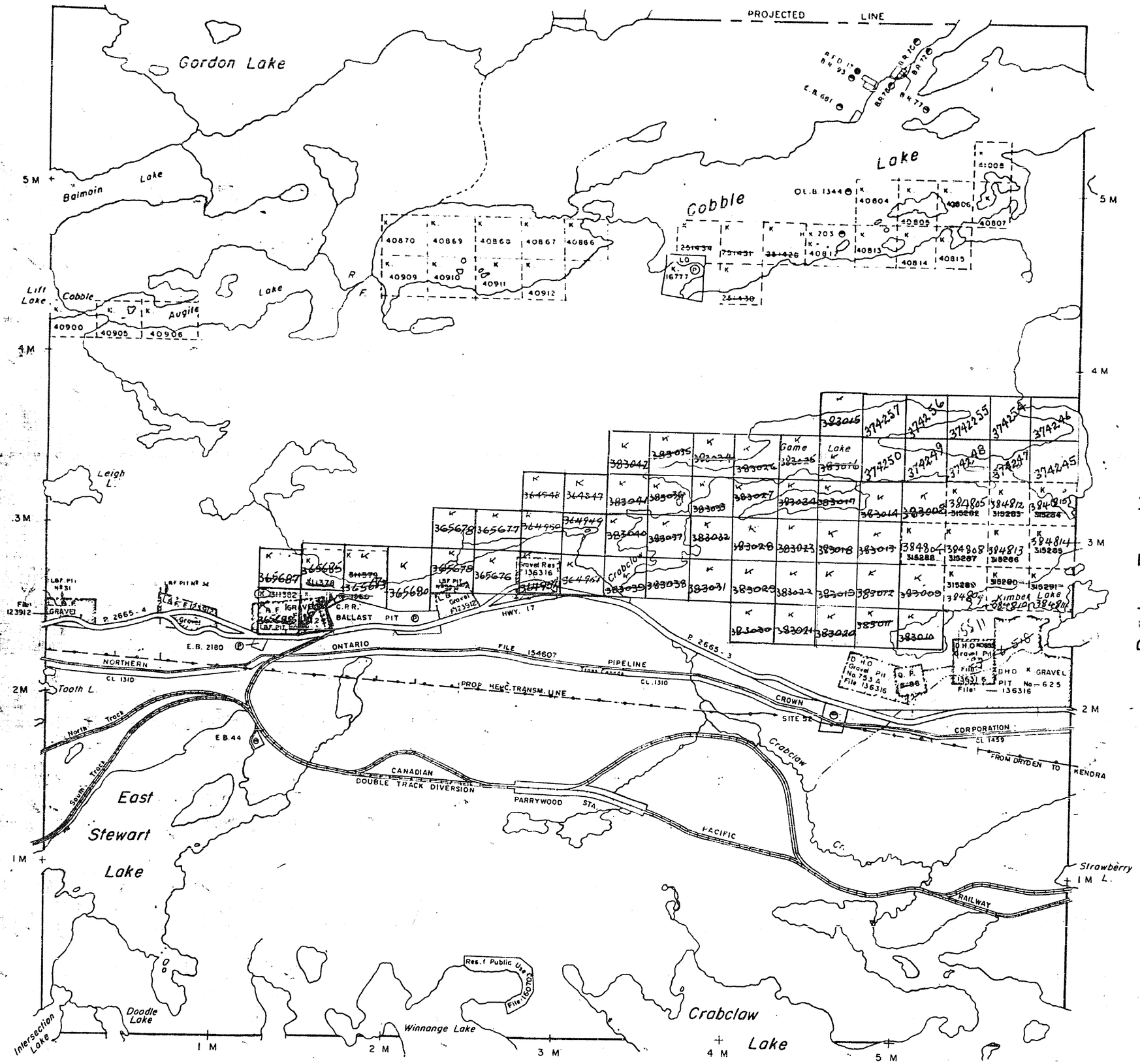

Crabclaw Lake Area (M. 1971)

Docker Twp. (M. 1968)

THE TOWNSHIP
OF

BRIDGES

DISTRICT OF
KENORA

KENORA
MINING DIVISION

SCALE: 1-INCH 40 CHAINS

LEGEND

PATENTED LAND	(P)
CROWN LAND SALE	C.S.
LEASES	(L)
LOCATED LAND	Loc.
LICENSE OF OCCUPATION	L.O.
MINING RIGHTS ONLY	M.R.O.
SURFACE RIGHTS ONLY	S.R.O.
ROADS	
IMPROVED ROADS	
KING'S HIGHWAYS	
RAILWAYS	
POWER LINES	
MARSH OR MUSKEG	
MINES	
CANCELLED	C

NOTES

400' Surface Rights Reservation Around All Lakes And Rivers.

Parcels indicated Thus:

- Patented for Mining & Surface Rights
- —"— Surface Rights Only

KENORA MINING DIV.
RECEIVED
MAY 14 1973
AM 7 8 9 10 11 12 1 2 3 4 5 6 PM

aug 27/73
Oct 15/73
Oct. 18/73
Dec. 4/73.
MAY 8/74
July 31/74
Mar. 3/75

PLAN NO. M. 1951

ONTARIO
MINISTRY OF NATURAL RESOURCES
SURVEYS AND MAPPING BRANCH

BRIDGES 1951

NOTICE: THE SURFACE RIGHTS LYING WITHIN 40.25m OF THE CENTRE LINE OF THE TRANSCANADA PIPELINE RIGHT-OF-WAY ARE WITHDRAWN FROM STAKING OUT, PROSPECTING, SALE OR LEASE BY ORDER W-01-91 ONT. DATED SEPT. 30, 1991. SECTION 112 OF THE NATIONAL ENERGY BOARD ACT APPLIES.

GORDON LAKE G 2583 ~~M.2040~~

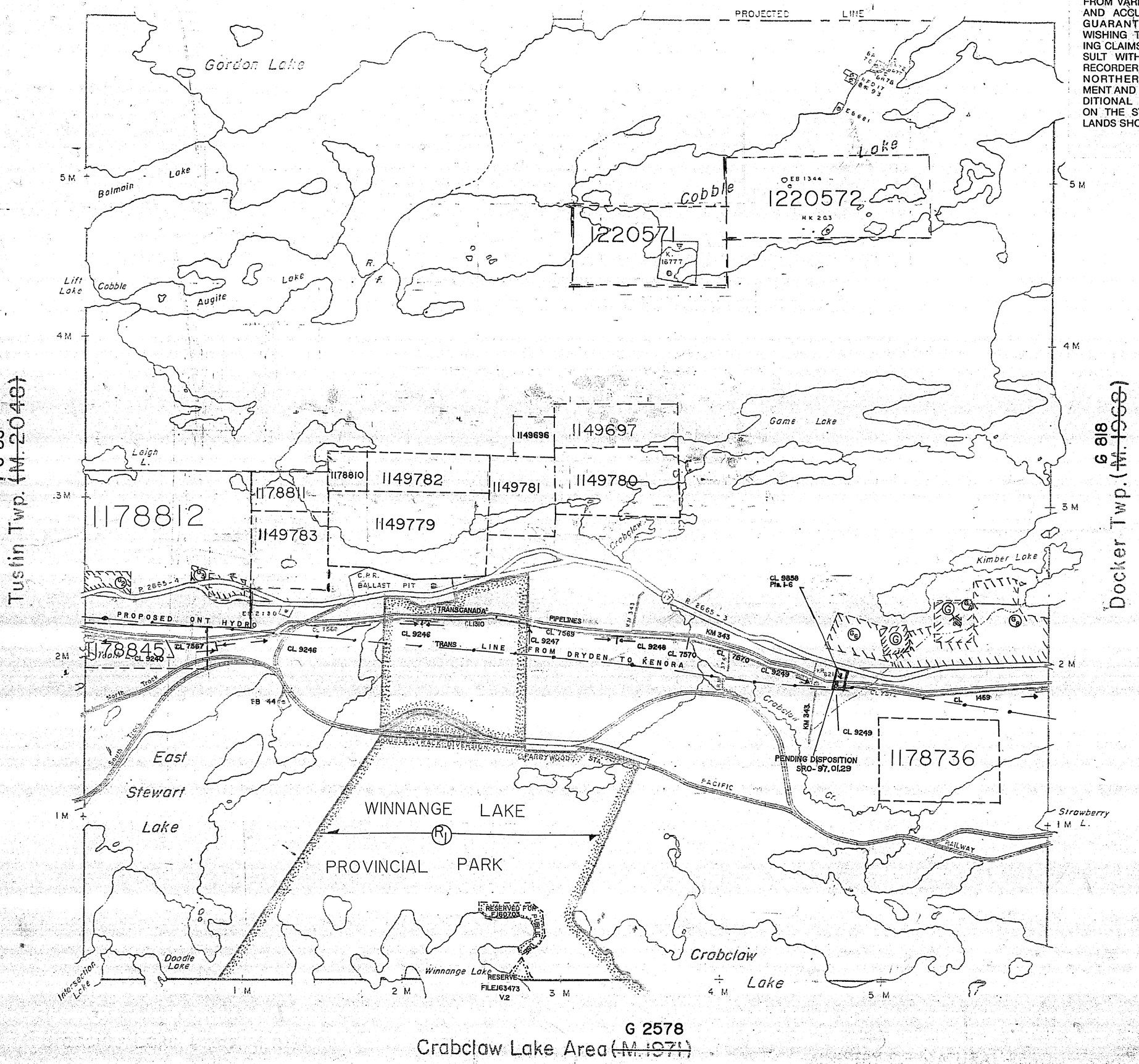

G 2578

Crabclaw Lake Area ~~(M.1971)~~

THE INFORMATION THAT APPEARS ON THIS MAP HAS BEEN COMPILED FROM VARIOUS SOURCES, AND ACCURACY IS NOT GUARANTEED. THOSE WISHING TO STAKE MINING CLAIMS SHOULD CONSULT WITH THE MINING RECORDER, MINISTRY OF NORTHERN DEVELOPMENT AND MINES FOR ADDITIONAL INFORMATION ON THE STATUS OF THE LANDS SHOWN HEREON.

THE TOWNSHIP OF

BRIDGES

DISTRICT OF KENORA

KENORA MINING DIVISION

SCALE: 1-INCH = 40 CHAINS

DISPOSITION OF CROWN LANDS

PATENT, SURFACE AND MINING RIGHTS
" , SURFACE RIGHTS ONLY
" , MINING RIGHTS ONLY
LEASE, SURFACE AND MINING RIGHTS
" , SURFACE RIGHTS ONLY
" , MINING RIGHTS ONLY
LICENCE OF OCCUPATION
ROADS
IMPROVED ROADS
KING'S HIGHWAYS
RAILWAYS
POWER LINES
MARSH OR MUSKEG
MINES
CANCELLED

NOTES

400' surface rights reservation along the shores of all lakes and rivers.

SAND AND GRAVEL

G QUARRY PERMIT
G1 GRAVEL RESERVE, FILE 136316
G2 GRAVEL PIT NO.31, FILE 123912
G3 GRAVEL PIT NO. 32, FILE 123912
G4 GRAVEL PIT NO. 33, FILE 123912
G5 GRAVEL PIT NO. 34, FILE 123912
G6 MTC GRAVEL PIT 753A, FILE 136316
G7 MTC GRAVEL PIT 655, FILE 136316
G8 MTC GRAVEL PIT 625, FILE 136316

KENORA MINING DIV. RECEIVED AUG 20 1990 AM 789101112123456

EFFECTIVE AS LINEN

AREAS WITHDRAWN FROM DISPOSITION

M.R.O. - MINING RIGHTS ONLY
S.R.O. - SURFACE RIGHTS ONLY
M.+S. - MINING AND SURFACE RIGHTS

DESCRIPTION	ORDER NO.	DATE	DISPOSITION	FILE
R1 PARK RESERVE	W.36/83	23/8/83	S. & M.	188513

PLAN NO. ~~M.1951~~ G.0812

ONTARIO
MINISTRY OF NATURAL RESOURCES
SURVEYS AND MAPPING BRANCH

BRIDGES

KENORA MINING DIVISION
DISTRICT OF KENORA

Scale - 40 Chains-1 Inch

Map - 1951

North Ast.

Gordon Lake

Balmain Lk

Augite Lake

Cobble Lake

Game Lake

Kimberly Lake

Stewart Lake

Winnange Lake

Crabclaw Lake

AUSTIN

DOCKER

CANADIAN PACIFIC RAILWAY

HIGHWAY

CPR Ballast Pit

Divide

D.491

D.490A

M-1951

BRIDGES

KENORA MINING DIVISION
DISTRICT OF KENORA

Scale - 40 Chains - 1 Inch

Oct. 20/60
Dec. 19/60
April 17/61
Dec. 1/62
Dec. 18/62

Gordon Lake
Cobble Lake
Argyle Lake
Falls
Austin
Docker
Kumber Lake
Game Lake
Stewart Lake
Winnange Lake
Crabclaw Lake
CPR Ballast Pit
HIGHWAY
CANADIAN PACIFIC RAILWAY
Double Track Diversion
D.491
D 490A
5M
4M
3M
2M
Fraction K18915

RECEIVED

BRIDGES
M 1951

Surface reservations Township wide by Dept. of Lands and Forests shown thus

KENORA
FILED
REC'D. NOV 10 1967
RECEIPT No.
MINING DIVISION

BRIDGES

KENORA MINING DIVISION, DISTRICT OF KENORA

Scale - 40 Chains - 1 Inch

Nov. 10/67
Feb. 28/68

M-1951

North Arrow

Gordon Lake

6M

5M

Cobble Lake

Lyyte Lake

4M

3M

2M

AUSTIN

Stewart Lake

Winnange Lake

Crabclaw Lake

Kumber Lake

DOCKER

CANADIAN PACIFIC RAILWAY

K30 HEPC

D 491

D 490A

Surface rights administered by Dept. of Lands and Forests shown thus

BRIDGES

KENORA MINING DIVISION
DISTRICT OF KENORA

Scale — 10 Chains Inch

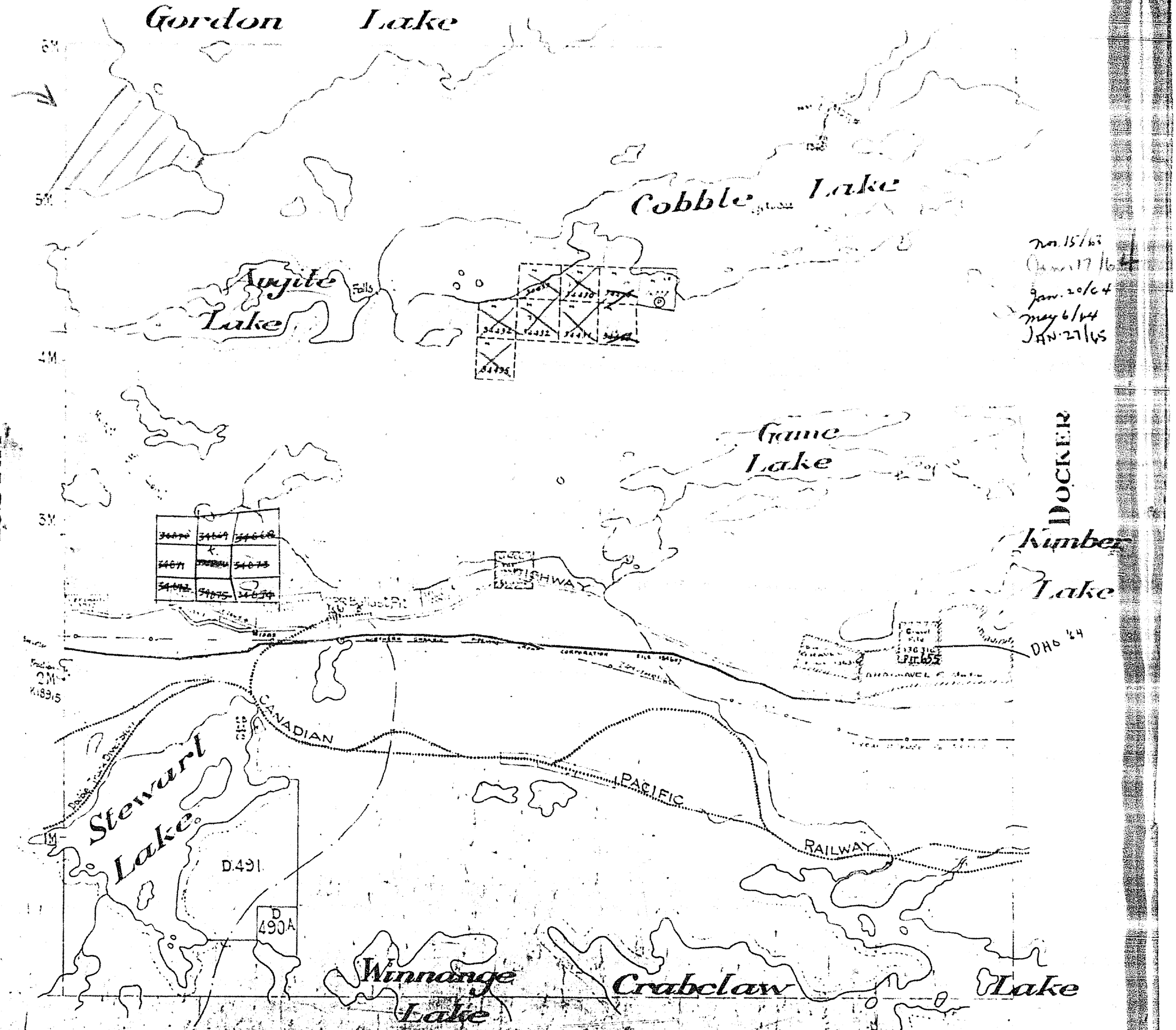

RECEIVED
MAY 13 1963
KENORA MINING DIV.

BRIDGES 18

Surface rights only. Roads, Dept. of Lands and Forests, shown thus

GORDON LAKE M.2040

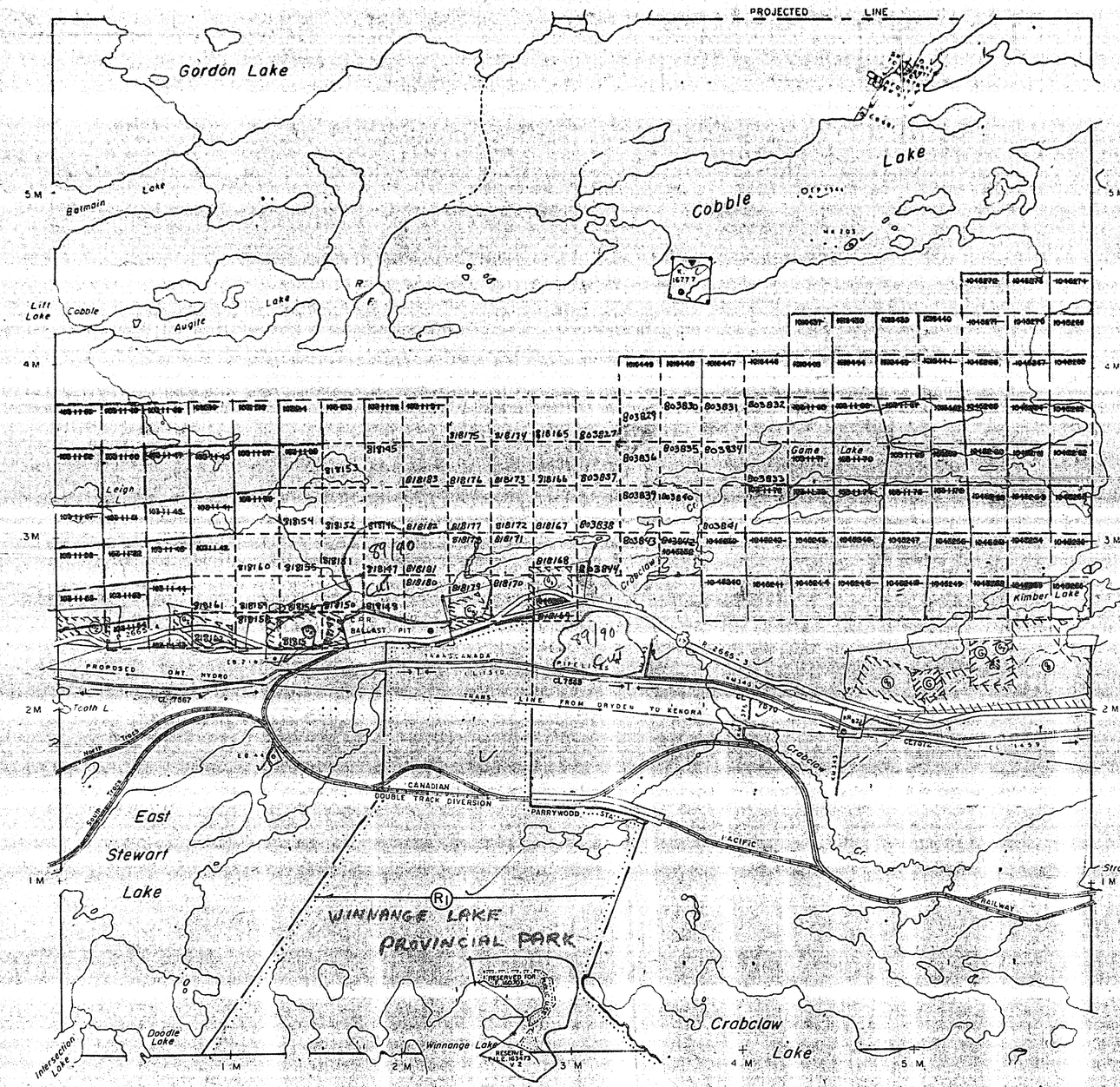

Crabclaw Lake Area (M.1971)

THE TOWNSHIP
OF

BRIDGES

DISTRICT OF
KENORA

KENORA
MINING DIVISION

SCALE: 1-INCH 40 CHAINS

DISPOSITION OF CROWN LANDS

PATENT, SURFACE AND MINING RIGHTS
" , SURFACE RIGHTS ONLY
" , MINING RIGHTS ONLY
LEASE, SURFACE AND MINING RIGHTS
" , SURFACE RIGHTS ONLY
" , MINING RIGHTS ONLY
LICENCE OF OCCUPATION
ROADS
IMPROVED ROADS
KING'S HIGHWAYS
RAILWAYS
POWER LINES
MARSH OR MUSKEG
MINES
CANCELLED

NOTES

400' surface rights reservation along the shores of all lakes and rivers

SAND & GRAVEL

(G) Quarry Permit
(S) Gravel Reserve, File 136316
(S) Gravel Pit No.31, File 123912
(S) " " 32 " "
(S) " " 33 " "
(S) " " 34 " "
(S) MTC Gravel Pit 753A, File 136316
(S) " " " 655 " "
(S) MTC Gravel Pit 625, File 136316

KENORA MINING DIVISION
RECEIVED
JAN 16 1984
10 11 12 1 2 3 4 5 6 PM

AREAS WITHDRAWN FROM DISPOSITION

M.R.O. – MINING RIGHTS ONLY
S.R.O. – SURFACE RIGHTS ONLY
M. + S. – MINING AND SURFACE RIGHTS

	Description	Order No.	Date	Disposition	File
(R)	PARK RESERVE	W.36/83	23/8/83	S. & M.	186513

PLAN NO. M.1951

ONTARIO
MINISTRY OF NATURAL RESOURCES
SURVEYS AND MAPPING BRANCH

M.1951

1951

Tustin Twp. (M.2048)

Docker Twp. (M.1968)

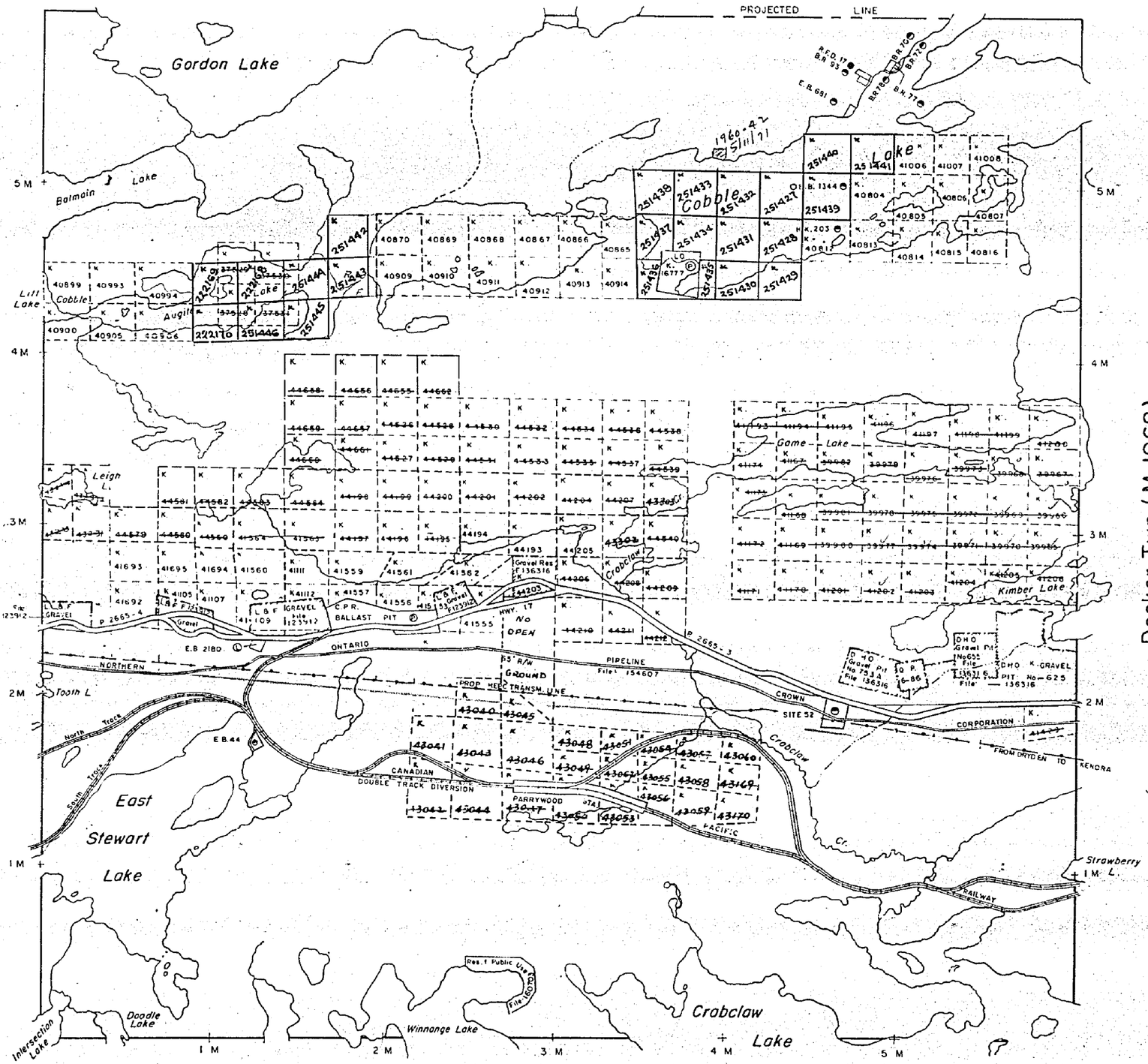

Crabclaw Lake Area (M.1971)

THE TOWNSHIP
OF

BRIDGES

DISTRICT OF
KENORA

KENORA
MINING DIVISION

SCALE: 1-INCH 40 CHAINS

LEGEND

PATENTED LAND	(P)
CROWN LAND SALE	C.S.
LEASES	(L)
LOCATED LAND	Loc.
LICENSE OF OCCUPATION	L.O.
MINING RIGHTS ONLY	M.R.O.
SURFACE RIGHTS ONLY	S.R.O.
ROADS	
IMPROVED ROADS	
KING'S HIGHWAYS	
RAILWAYS	
POWER LINES	
MARSH OR MUSKEG	
MINES	
CANCELLED	C.

NOTES

400' Surface Rights Reservation Around All Lakes And Rivers.

Parcels indicated Thus:

Patented for Mining & Surface Rights.
Surface Rights Only

KENORA MINING DIV. RECEIVED JUN - 9 1969 AM PM

June 5/69
Dec 10/69
April/70
Jan. 25/71

PLAN NO. M.1951

DEPARTMENT OF MINES
— ONTARIO —

Bridges M 1951

BRIDGES

KENORA MINING DIVISION
DISTRICT OF KENORA

Scale - 40 Chains-1 Inch

K 116 / 1951

North Ast.

Gordon Lake

Cobble Lake

Sagite Lake

Falls

Game Lake

Kimberly Lake

TUSTIN

DOCKER

CANADIAN PACIFIC RAILWAY

Stewart Lake

Winnange Lake

Crablaw Lake

D.491

D 490A

1951

THE TOWNSHIP OF BRIDGES

DISTRICT OF KENORA

KENORA MINING DIVISION

SCALE: 1-INCH 40 CHAINS

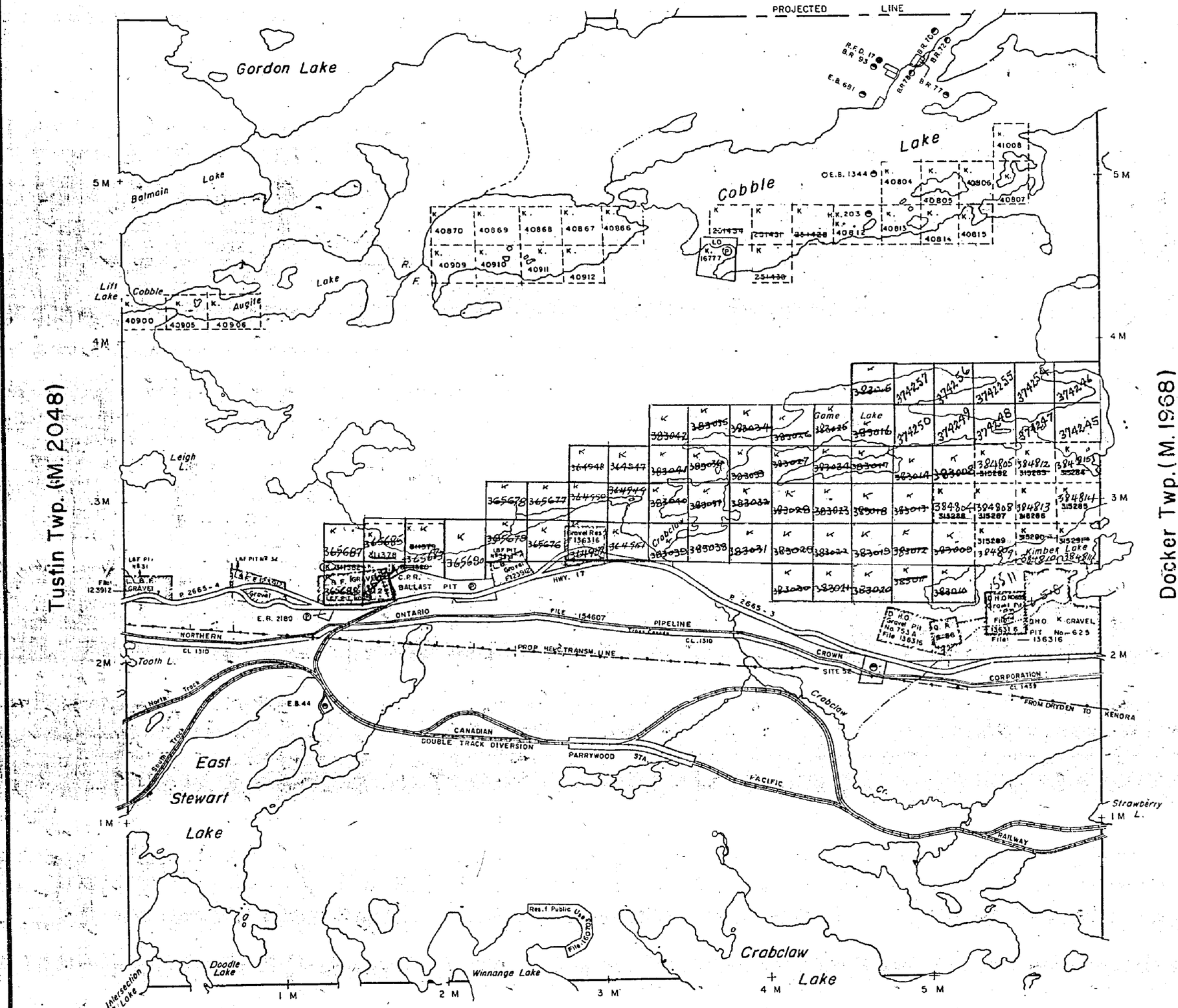

Crabclaw Lake, Area (M.1971)

NOTES

52F13

400' Surface Rights Reservation Around All Lakes And Rivers.

Parcels indicated Thus:

Patented for Mining & Surface Rights.
—"— Surface Rights Only.

KENORA MINING DIV.
RECEIVED
MAY 14 1973
AM 7 8 9 10 11 12 1 2 3 4 5 6 PM

aug 27/73
Dec. 19/73
Oct. 16/73
Dec. 4/73
MAY 8/74
July 31/74
Mar. 3/75

LEGEND

PATENTED LAND	P
CROWN LAND SALE	C.S.
LEASES	L
LOCATED LAND	Loc.
LICENSE OF OCCUPATION	L.O.
MINING RIGHTS ONLY	M.R.O.
SURFACE RIGHTS ONLY	S.R.O.
ROADS	
IMPROVED ROADS	
KING'S HIGHWAYS	
RAILWAYS	
POWER LINES	
MARSH OR MUSKEG	
MINES	
CANCELLED	C.

PLAN NO. M.1951

ONTARIO
MINISTRY OF NATURAL RESOURCES
SURVEYS AND MAPPING BRANCH

BRIDGES 1951

BRIDGES

KENORA MINING DIVISION
DISTRICT OF KENORA

Scale — 40 Chains-1 Inch

K-176/1951

North Ast.

Gordon Lake

Cobble Lake

Augite Lake

Falls

TUSTIN

DOCKER

Kimberly Lake

Game Lake

Stewart Lake

Winnange Lake

Crabclaw Lake

HIGHWAY

CPR Ballast Pit

CANADIAN PACIFIC RAILWAY

D.491.

D 490A

1951

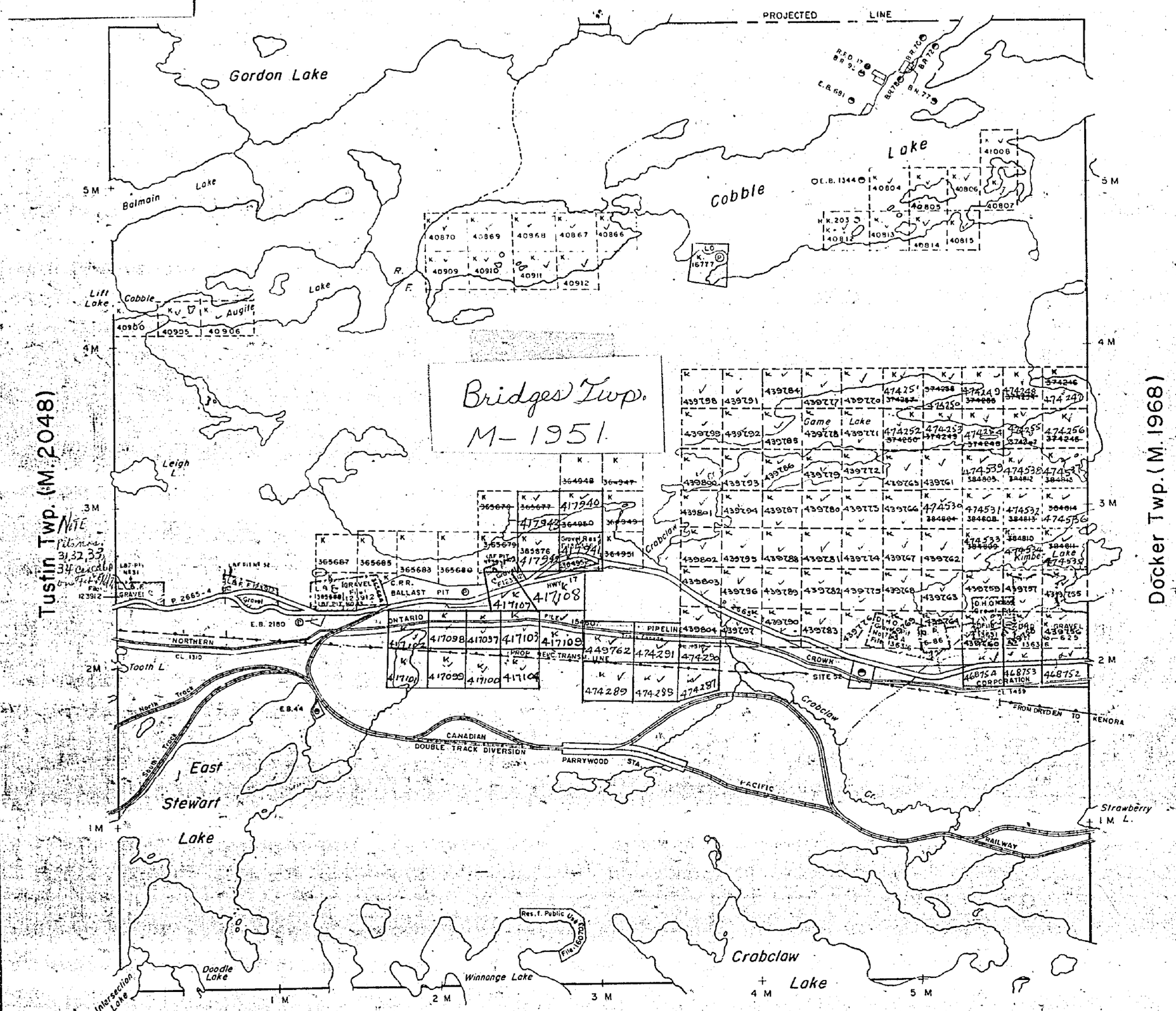

Crabclaw Lake Area (M.1971)

THE TOWNSHIP
OF

BRIDGES

DISTRICT OF
KENORA

KENORA
MINING DIVISION

SCALE: 1-INCH 40 CHAINS

LEGEND

PATENTED LAND	P
CROWN LAND SALE	C.S.
LEASES	L
LOCATED LAND	Loc.
LICENSE OF OCCUPATION	L.O.
MINING RIGHTS ONLY	M.R.O.
SURFACE RIGHTS ONLY	S.R.O.
ROADS	
IMPROVED ROADS	
KING'S HIGHWAYS	17
RAILWAYS	
POWER LINES	
MARSH OR MUSKEG	
MINES	
CANCELLED	C.

NOTES

400' Surface Rights Reservation Around All Lakes And Rivers.

Parcels Indicated Thus:

Patented for Mining & Surface Rights.
Surface Rights Only.

KENORA MINING DIVISION
RECEIVED
SEP 26 1975
AM 7 8 9 10 11 12 1 2 3 4 5 6 PM

Oct. 24/75
August 31/76
Nov. 2/76
Nov. 19/76
Jan. 7/77

DATE OF ISSUE
SEP 19 1975

PLAN NO. M.1951

ONTARIO
MINISTRY OF NATURAL RESOURCES
SURVEYS AND MAPPING BRANCH

BRIDGES TP

BRIDGES

KENORA MINING DIVISION
DISTRICT OF KENORA

M-1951

Scale — 40 Chains=1 Inch

North Ast.

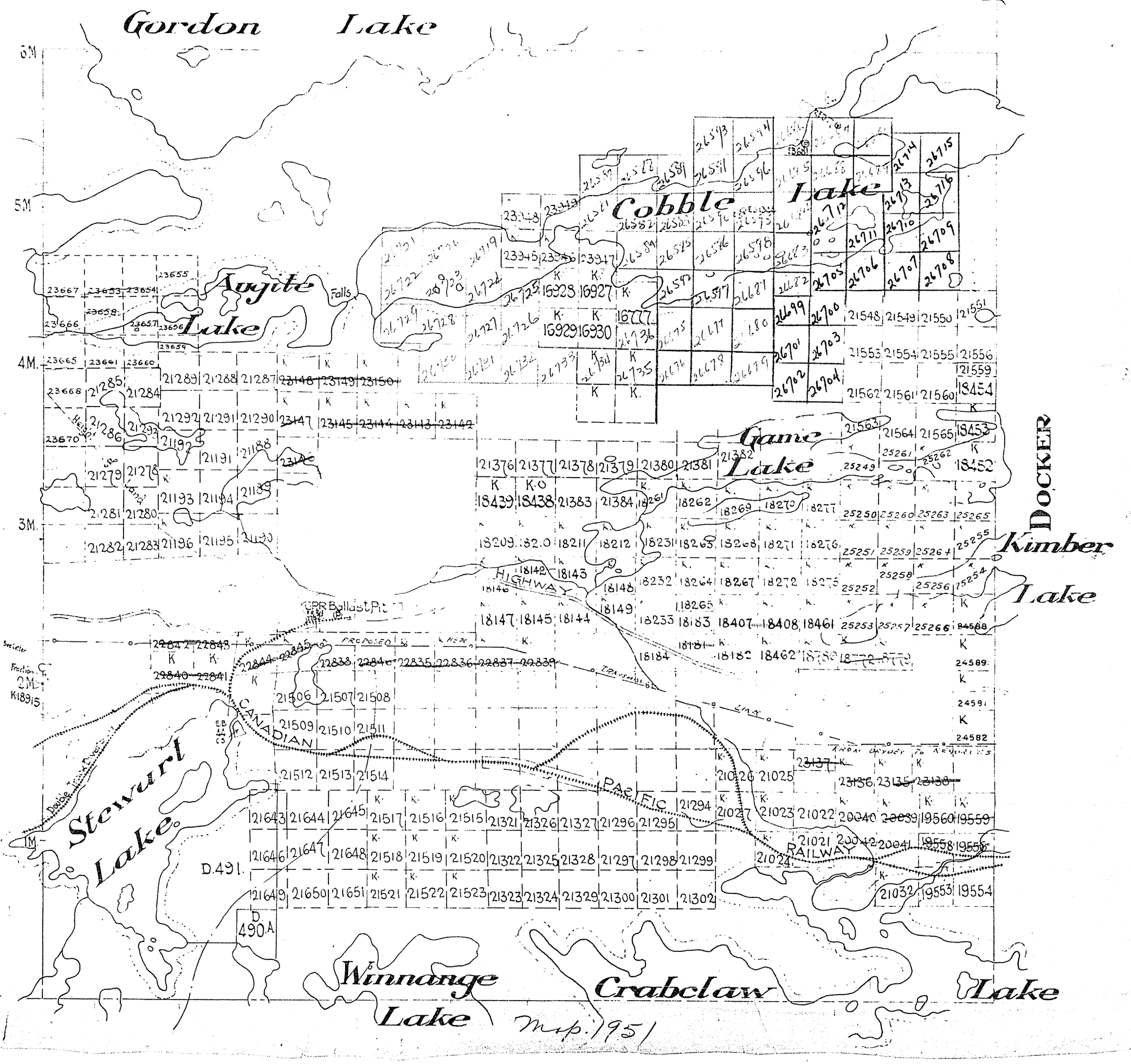

1951

BRIDGES

KENORA MINING DIVISION
DISTRICT OF KENORA

Scale - 40 Chains=1Inch

K-116/1951

North Ast.

Gordon Lake

Cobble Lake

Awgite Lake

Falls

TUSTIN

DOCKER

Game Lake

Kimber Lake

Stewart Lake

Winnange Lake

Crabclaw Lake

HIGHWAY

CANADIAN PACIFIC RAILWAY

CPR Ballast Pit

Double Track Diversion

D491

D490A

BRIDGES

KENORA MINING DIVISION
DISTRICT OF KENORA

Scale - 40 Chains - 1 Inch

1951

Bridges 2W to Gordon Lake

North Ast.

6M

5M

4M

3M

2M

Gordon Lake

Cobble Lake

Aegite Lake

Falls

Game Lake

Docker

Kimber Lake

TUSTIN

Ballast Pit

SHWAY

CANADIAN

PACIFIC

RAILWAY

Stewart Lake

D.491

D 490A

Winnange Lake

Crabclaw Lake

Bridges

BRIDGES 1951

Surface reservations 400' wide by Dept. of Lands and Forests shown thus

BRIDGES Twp M-195

BRIDGES

KENORA MINING DIVISION
DISTRICT OF KENORA

Scale – 40 Chains=1 Inch

1951

E 1951

North Ast.

Gordon

Cobble Lake

Augite Lake

Falls

Game Lake

Kimber Lake

DOCKER

TUSTIN

Stewart Lake

Winnange Lake

Crabclaw Lake

CANADIAN PACIFIC RAILWAY

HIGHWAY

CPR Ballast Pit

Double Track Diversion

D.491

D 490A

1951

BRIDGES

KENORA MINING DIVISION
DISTRICT OF KENORA

Scale – 40 Chains=1Inch

Map - 1951

North Ast.

Gordon Lake

Balmain Lk

Aujite Lake

Falls

Cobble Lake

Game Lake

Kimber Lake

Docker

Austin

Stewart Lake

Winnange Lake

Crabclaw Lake

CPR Ballast Pit

HIGHWAY

CANADIAN PACIFIC RAILWAY

Double Track Diversion

D 491

D 490A

1951

BRIDGES

KENORA MINING DIVISION
DISTRICT OF KENORA

Scale: - 40 Chains=1Inch

Map - 1951

North Azt.

Gordon Lake

Balmain Lk

Augite Lake

Falls

Cobble Lake

Game Lake

Kimberley Lake

Stewart Lake

Winnange Lake

Crabclaw Lake

HIGHWAY

CPR Ballast Pit

CANADIAN PACIFIC RAILWAY

D.491

D.490A

6M 5M 4M 3M 2M 1M

1951

PLAN OF TWP. 39.

DISTRICT OF KENORA

KENORA MINING DIVISION

M-195

K-116

Scale: 40 Chains to an inch.

GORDON LAKE.

COBBLE LAKE.

LAKE

AUGITE

STEWART LAKE

WINNANGE LAKE.

CRABCLAW LAKE

TWP. 40

TWP. 38.

NORTH 80.00

EAST 80.00

NORTH 30.00

EAST 30.00

TIMBER BERTH W.R.9

W.R.9

K 16928 | K 16927 | K 16777

K 16929 | K 16930

CANADIAN PACIFIC RAILWAY DOUBLE TRACK DIVERSION

PEMBROOKE RAILWAY DOUBLE TRACK DIVERSION

D 491

P 490 A

1951

BRIDGES

KENORA MINING DIVISION
DISTRICT OF KENORA

M-1951

Scale – 40 Chains=1Inch

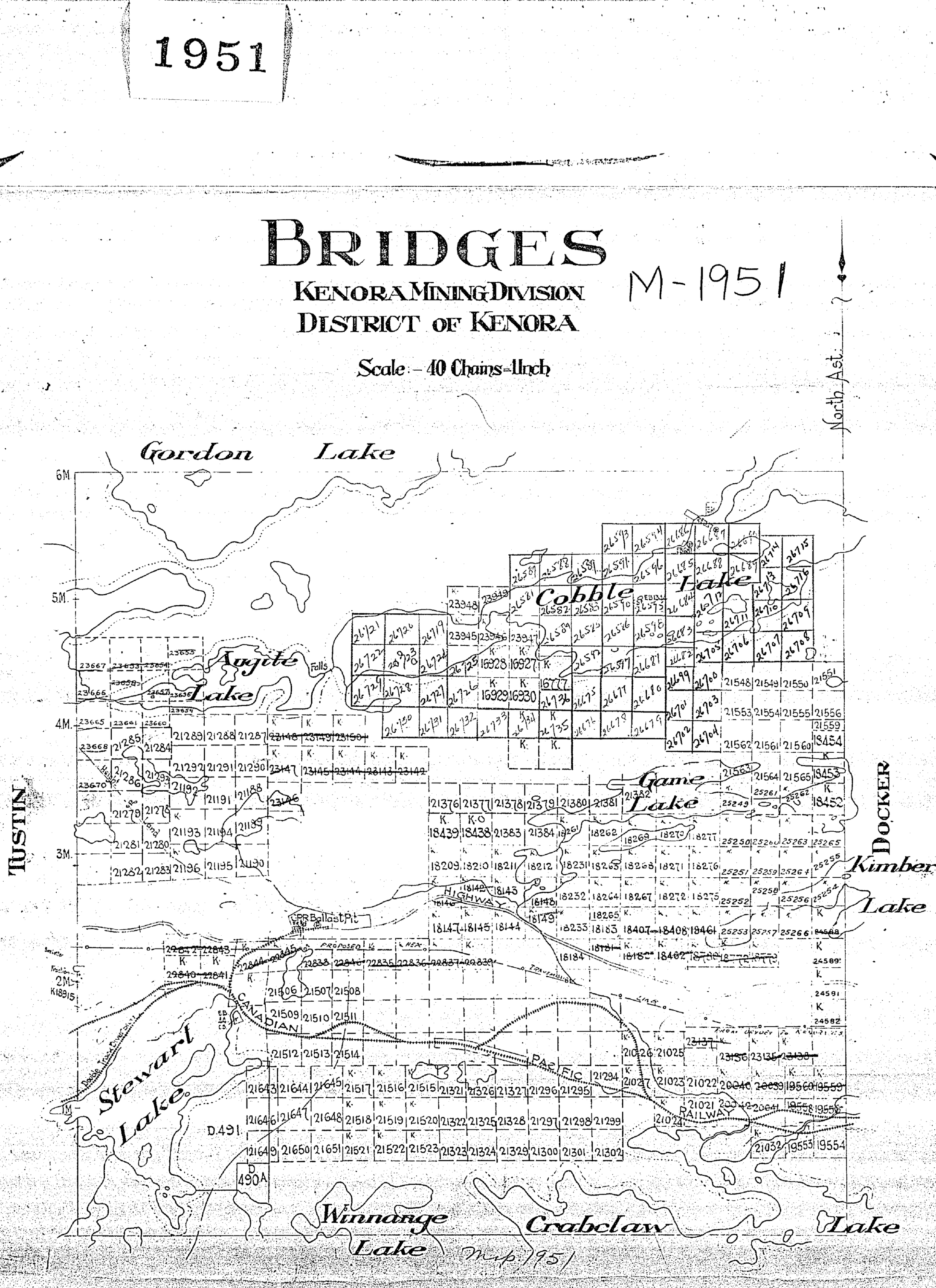

Map 1951

1951

BRIDGES

KENORA MINING DIVISION
DISTRICT OF KENORA

M-1951

Scale – 40 Chains=1Inch

North Ast.

Gordon Lake

Cobble Lake

Augite Lake

Falls

Game Lake

Kumber Lake

DOCKER

TUSTIN

Stewart Lake

Winnange Lake

Crabclaw Lake

HIGHWAY

CPR Ballast Pit

PROPOSED

CANADIAN PACIFIC RAILWAY

Double Track Diversion

FROM DRYDEN TO KENORA 113

Surface reservations 400' wide by Dept. of Lands and Forests shown thus

1951

BRIDGES 1951 M-1951

1951

BRIDGES

KENORA MINING DIVISION
DISTRICT OF KENORA

Scale: - 40 Chains = 1 Inch

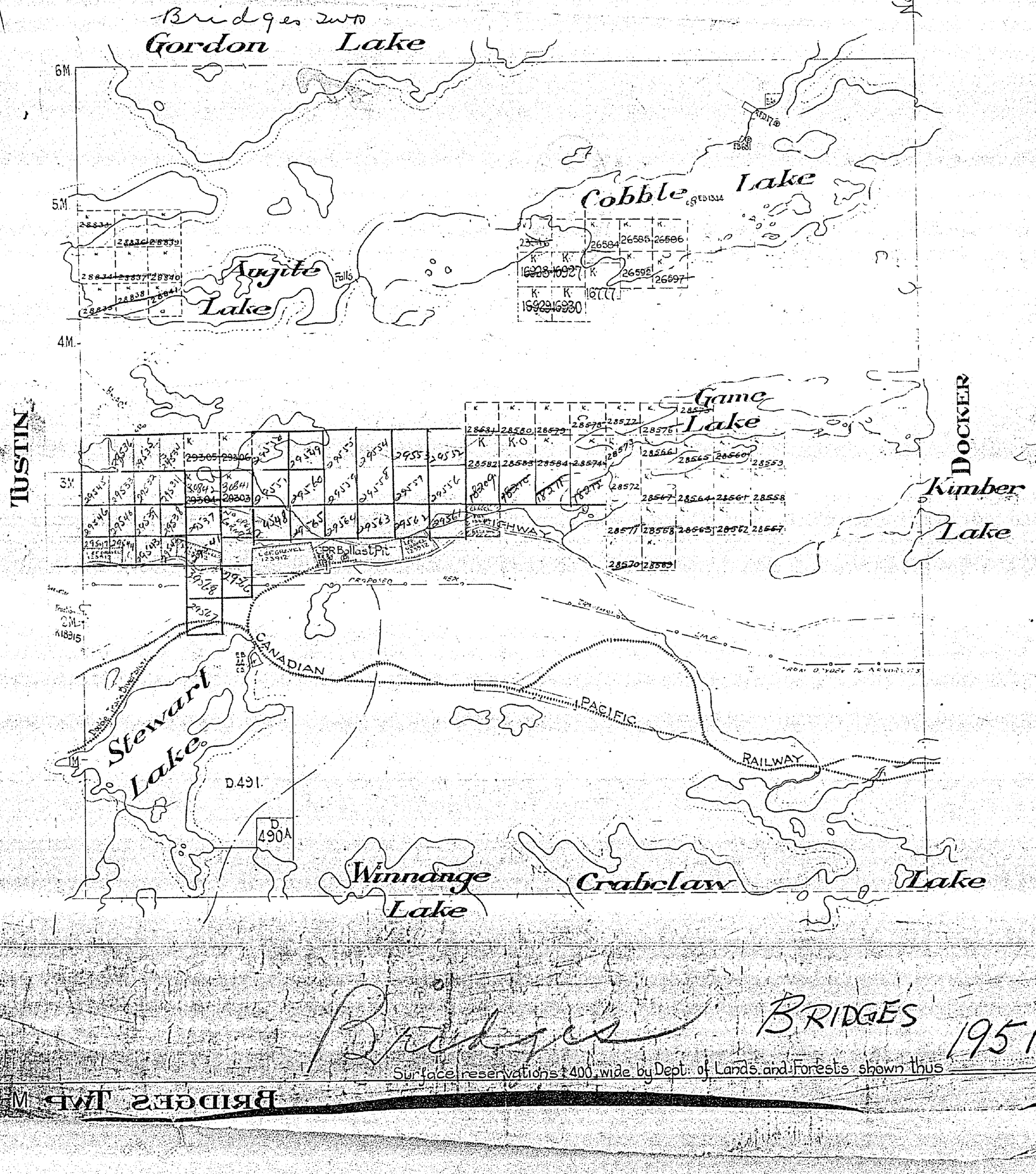

1951

BRIDGES

KENORA MINING DIVISION
DISTRICT OF KENORA

Scale: – 40 Chains=1Inch

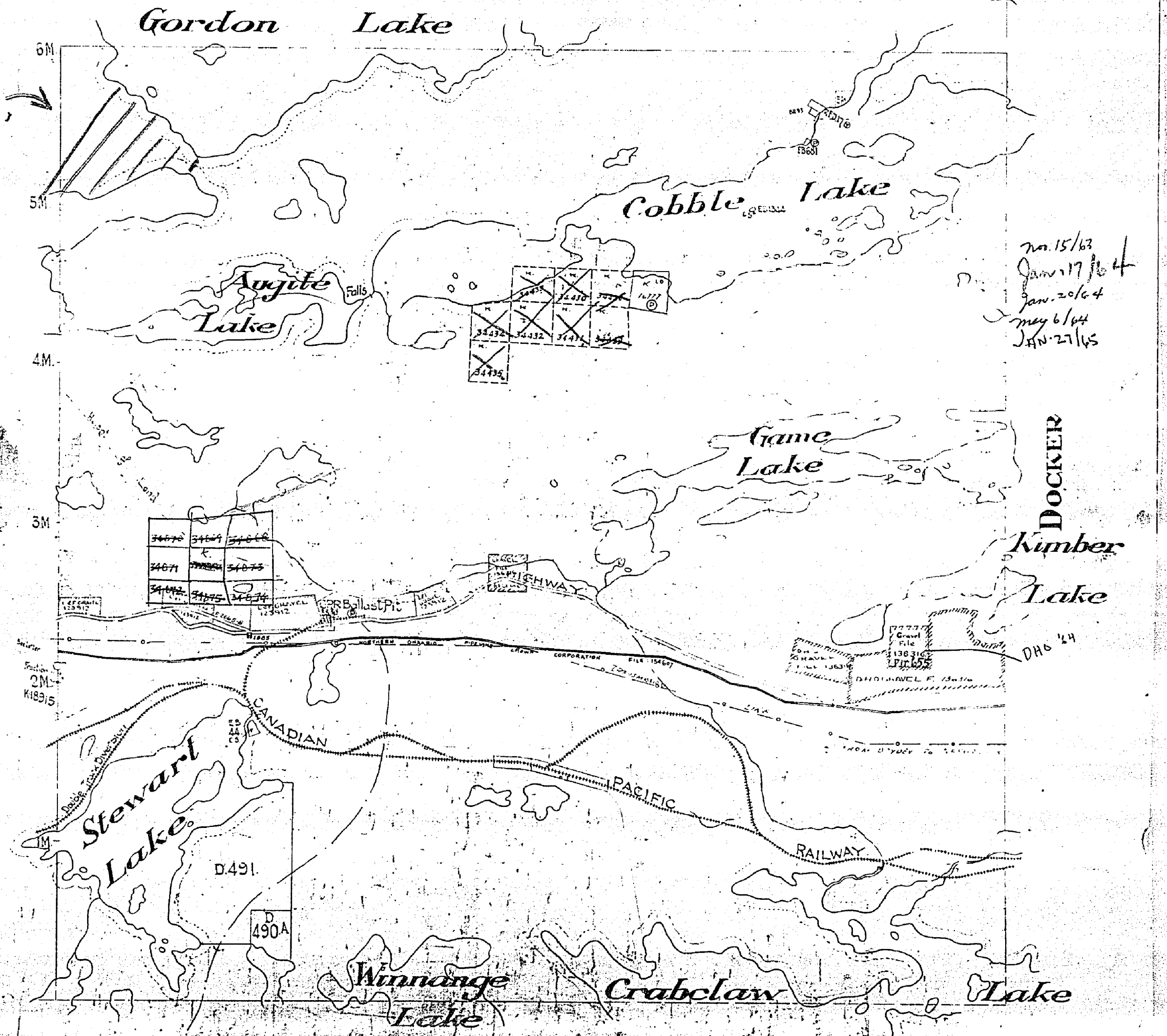

RECEIVED
MAY 13 1963
KENORA MINING DIV.

BRIDGES 1951

Surface and Sub-Surface Rights of Lands and Forests shown thus

1951

M-1951

BRIDGES

KENORA MINING DIVISION
DISTRICT OF KENORA

Scale: - 40 Chains=1Inch

Oct. 26/60
Dec. 19/60
APRIL 17/61
Dec. 1-2/61
Dec. 18/62

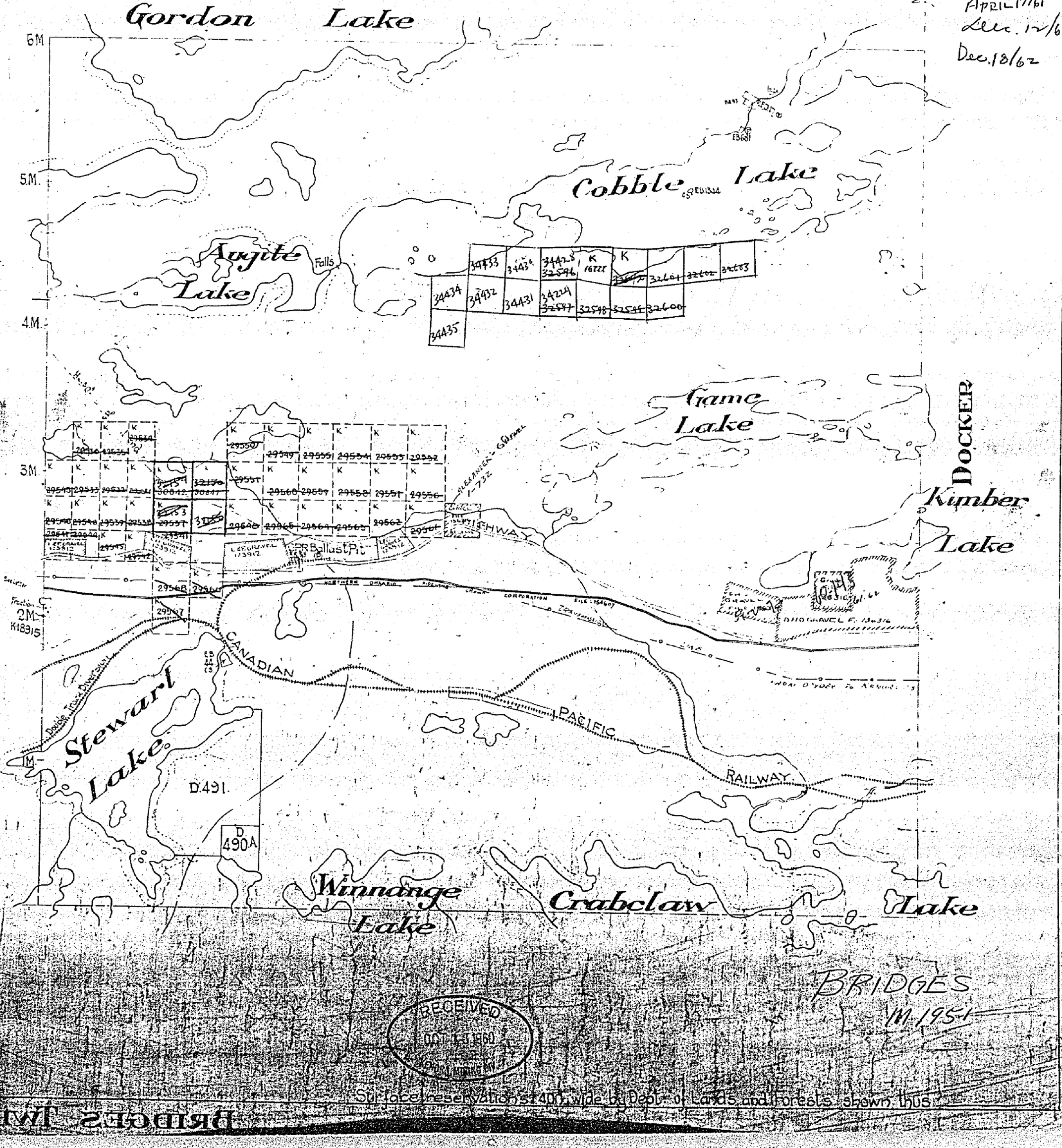

RECEIVED
OCT 13 1960

BRIDGES
M 1951

1951

BRIDGES

KENORA MINING DIVISION
DISTRICT OF KENORA

Scale :- 40 Chains-1 Inch

KENORA
FILED
REC'D: APR 15 1965
RECEIPT No.
MINING DIVISION

Nov. 10/65
Nov. 12/65
Nov. 19/65
Nov. 21/66
JAN. 23/67
MAY 25/67
July 13/67
July 27/67
Aug. 22/67
Oct. 16/67

North Ast.

Gordon Lake

6M.

L.U.P.

5M.

4M.

3M.

2M

1M

Fraction
K18915

Double Track Diversion

Stewart Lake

Wunnange Lake

Crablaw Lake

Docker Lake

Q.P.

PACIFIC RAILWAY

INDIAN RESERVE

D491

D490A

M-1951 BRIDGES

M1951

1951

KENORA
FILED:
REC'D. NOV 10 1967
RECEIPT No.
MINING DIVISION

BRIDGES

KENORA MINING DIVISION
DISTRICT OF KENORA

Scale: - 40 Chains-1Inch

Nov. 10/67
Feb. 28/68

M-1951

North Ast.

Gordon Lake

Cobble Lake

Augite Lake

Stewart Lake

Kamc Lake

Kimberley Lake

Winnange Lake

Crabclaw Lake

TUSTIN

DOCKER

PACIFIC RAILWAY

CANADIAN

NORTHERN ONTARIO PIPE LINE CROWN CORPORATION

TCHWA

PRBallastPit

GROUND

OPEN

K30 HEPC

D491.

D 490A

Surface rights reserved by Dept. of Lands and Forests shown thus

1951

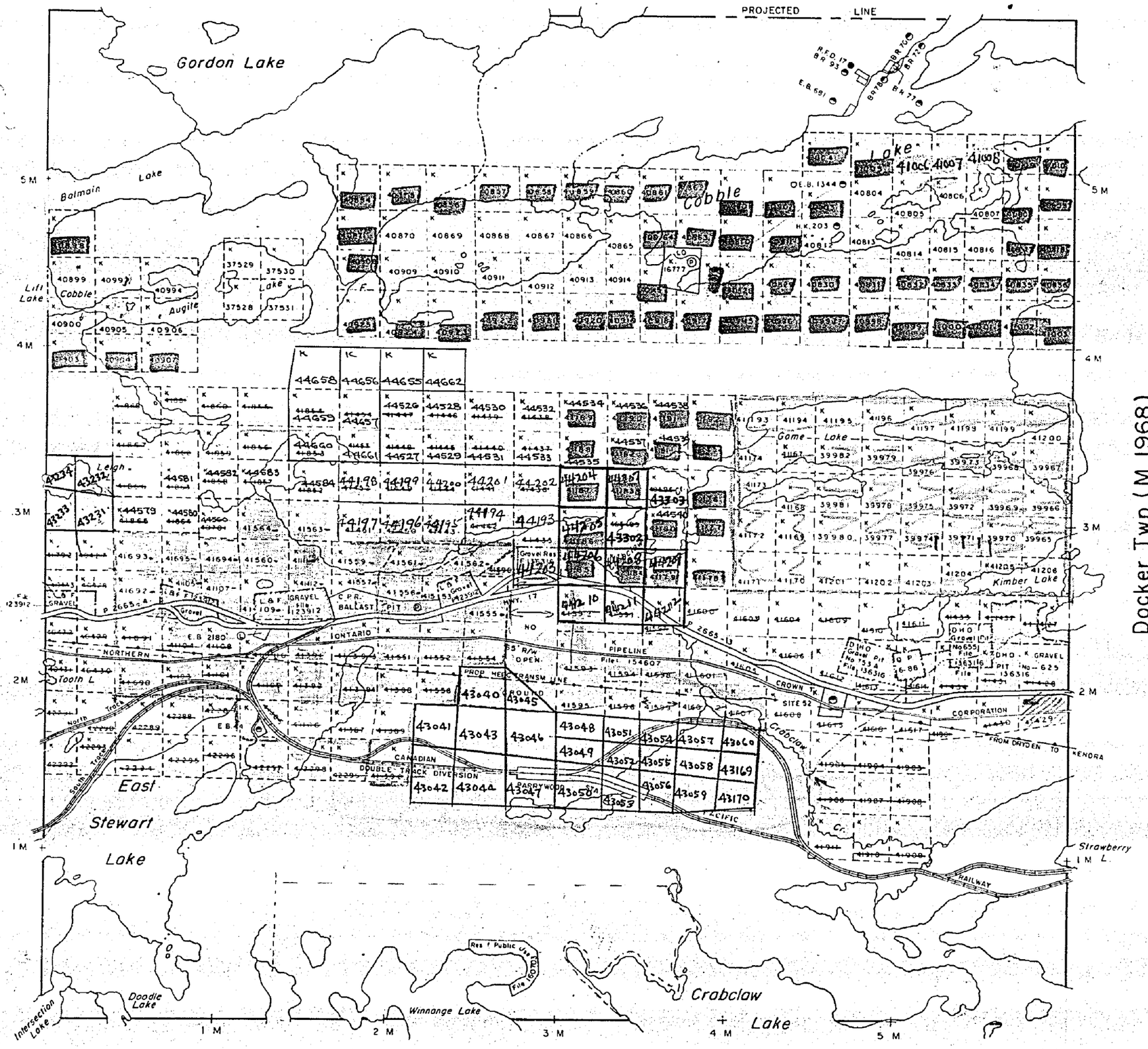

Crabclaw Lake Area (M.1971)

THE TOWNSHIP OF

BRIDGES

DISTRICT OF KENORA

KENORA MINING DIVISION

SCALE: 1-INCH 40 CHAINS

LEGEND

PATENTED LAND	Ⓟ
CROWN LAND SALE	C.S
LEASES	Ⓛ
LOCATED LAND	Loc.
LICENSE OF OCCUPATION	L.O
MINING RIGHTS ONLY	M.R.O.
SURFACE RIGHTS ONLY	S.R.O.
ROADS	
IMPROVED ROADS	
KING'S HIGHWAYS	
RAILWAYS	
POWER LINES	
MARSH OR MUSKEG	
MINES	
CANCELLED	C.

NOTES

400' Surface Rights Reservation Around All Lakes And Rivers.

Parcels indicated Thus:

● Patented for Mining & Surface Rights.
● —"— Surface Rights Only

May 27/68
June 13/68
Sept. 17/68
Oct. 28/68
Dec 2/68 Dec 18/68
Jan 10/69
Feb 6/69
Feb 18/69
Feb 25/69
April 24/69 ← Last [illegible]

KENORA
FILED
REC'D. APR 1 - 1968
18/68
RECEIPT No.
MINING DIVISION

PLAN NO. M.1951

DEPARTMENT OF MINES
— ONTARIO —

BRIDGES

1951

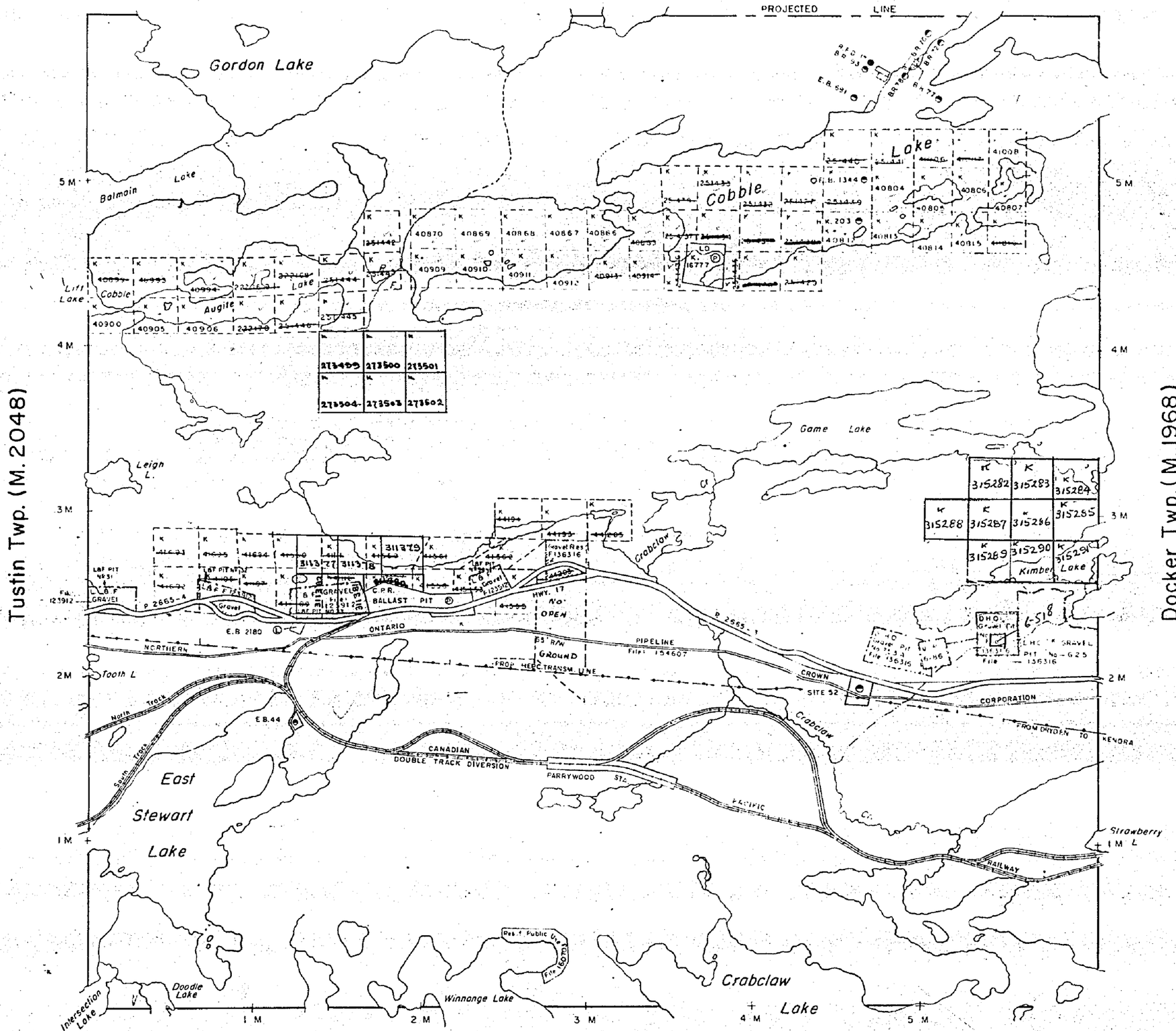

THE TOWNSHIP
OF

BRIDGES

DISTRICT OF
KENORA

KENORA
MINING DIVISION

SCALE: 1-INCH 40 CHAINS

LEGEND

PATENTED LAND	(P)
CROWN LAND SALE	C.S
LEASES	(L)
LOCATED LAND	Loc
LICENSE OF OCCUPATION	L.O
MINING RIGHTS ONLY	M.R.O.
SURFACE RIGHTS ONLY	S.R.O
ROADS	
IMPROVED ROADS	
KING'S HIGHWAYS	
RAILWAYS	
POWER LINES	
MARSH OR MUSKEG	
MINES	
CANCELLED	C

NOTES

400' Surface Rights Reservation around All Lakes And Rivers.

Parcels indicated Thus:

Patented for Mining & Surface Rights
" " Surface Rights Only

KENORA
FILED:
REC'D. FEB 19 1971
RECEIPT No.
MINING DIVISION

April 1/71
June 2/71
Nov. 22/71
Mar 29/72
May 1/72
May 18/72
Sept. 11/72
Nov. 10/72
APR 16 1973
MAY 9/73

PLAN NO. M. 1951

ONTARIO
DEPARTMENT OF MINES
AND NORTHERN AFFAIRS

1951 Bridges

2040

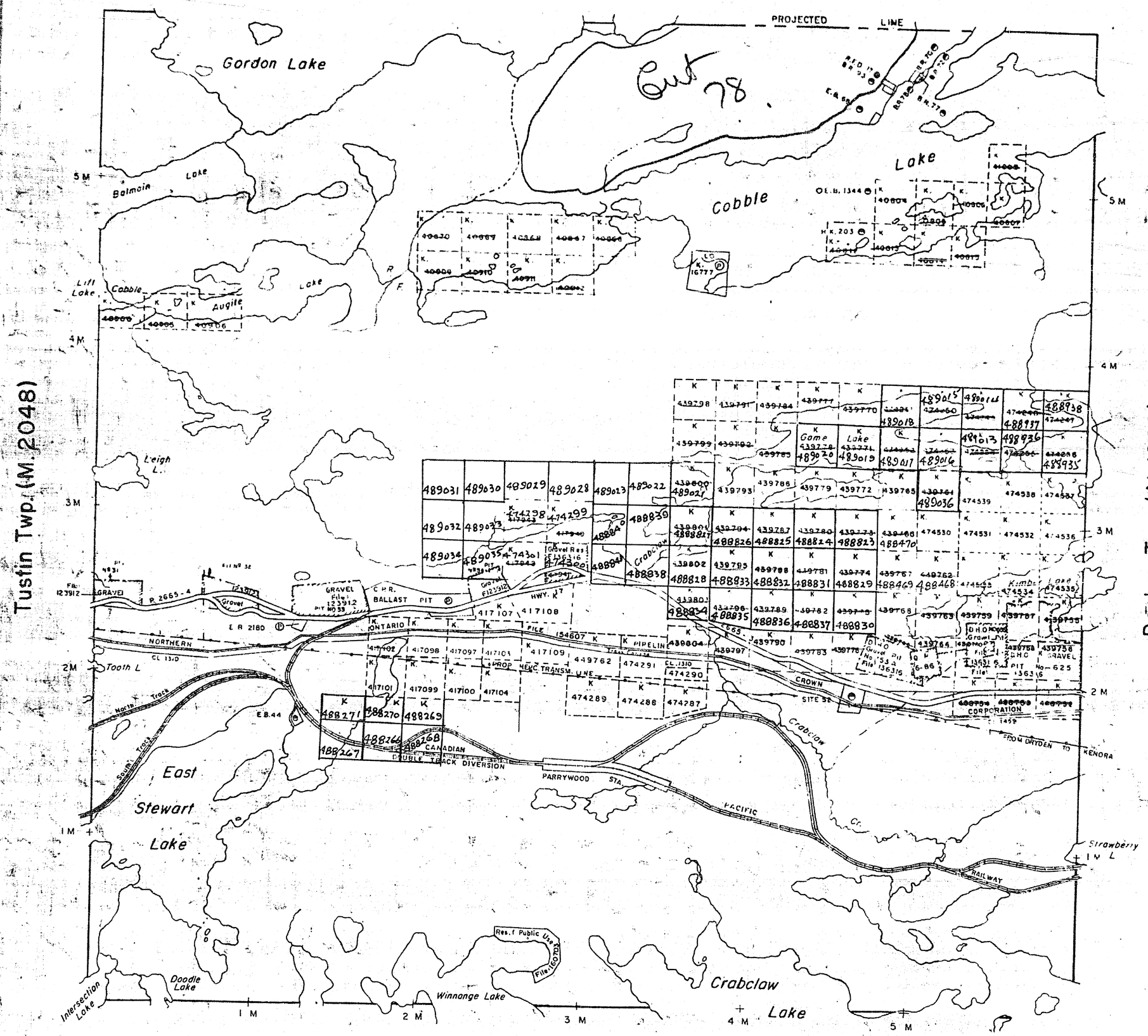

Tustin Twp. (M.2048)

Docker Twp. (M.1968)

Crabclaw Lake Area (M.1971)

THE TOWNSHIP
OF

BRIDGES

DISTRICT OF
KENORA

KENORA
MINING DIVISION

SCALE: 1-INCH 40 CHAINS

LEGEND

PATENTED LAND	P
CROWN LAND SALE	C.S
LEASES	L
LOCATED LAND	Loc.
LICENSE OF OCCUPATION	L.O.
MINING RIGHTS ONLY	M.R.O.
SURFACE RIGHTS ONLY	S.R.O.
ROADS	
IMPROVED ROADS	
KING'S HIGHWAYS	
RAILWAYS	
POWER LINES	
MARSH OR MUSKEG	
MINES	
CANCELLED	C.

NOTES

400' Surface Rights Reservation Around All Lakes And Rivers.

Parcels indicated Thus:

Patented for Mining & Surface Rights.
—"— Surface Rights Only.

DATE OF ISSUE
FEB 9 1977
KENORA MINING DIV.
RECEIVED
FEB 10 1977
AM 7 8 9 10 11 12 1 2 3 4 PM

Aug. 29/77
Sept. 2/77
Oct 6/77

PLAN NO. M.1951

ONTARIO
MINISTRY OF NATURAL RESOURCES
SURVEYS AND MAPPING BRANCH

BRIDGES

KENORA MINING DIVISION
DISTRICT OF KENORA

M-1951

Scale – 40 Chains-1 Inch

North Ast.

Gordon Lake

Bridge

Cobble Lake

Swyite Falls

Swyite Lake

Game Lake

Docker

Kimber Lake

Austin

Highway

C.P.R. Ballast Pit

Canadian National Railways

Pacific Railway

Stewart Lake

Winnange Lake

Crabclaw Lake

1951

Surface reservations 400' wide by Dept. of Lands and Forests shown thus

Bridges Twp. M-1951

BRIDGES

KENORA MINING DIVISION
DISTRICT OF KENORA

Scale :- 40 Chains-1inch

KENORA
FILED
REC'D. APR 15 1965
RECEIPT No.
MINING DIVISION

Nov. 10/65
Nov. 12/65
Nov. 19/65
Nov. 22/65
JAN. 28/67
MAY 25/67
July 13/67
July 27/67
Aug. 22/67
Oct. 16/67

North Astr.

Gordon Lake

6M

L.U.P.

5M

Lobbe

4M

Eagle Lake

BRIDGES

KENORA MINING DIVISION

3M

Crane Lake

Docker Kimber Lake

Q.P. 1-86

Fraction 2M K18915

Stewart Lake

D491

D 490A

PACIFIC RAILWAY

Winnange

Crabclaw Lake

BRIDGES

M 1951

THE TOWNSHIP
OF

BRIDGES

DISTRICT OF
KENORA

KENORA
MINING DIVISION

SCALE: 1-INCH 40 CHAINS

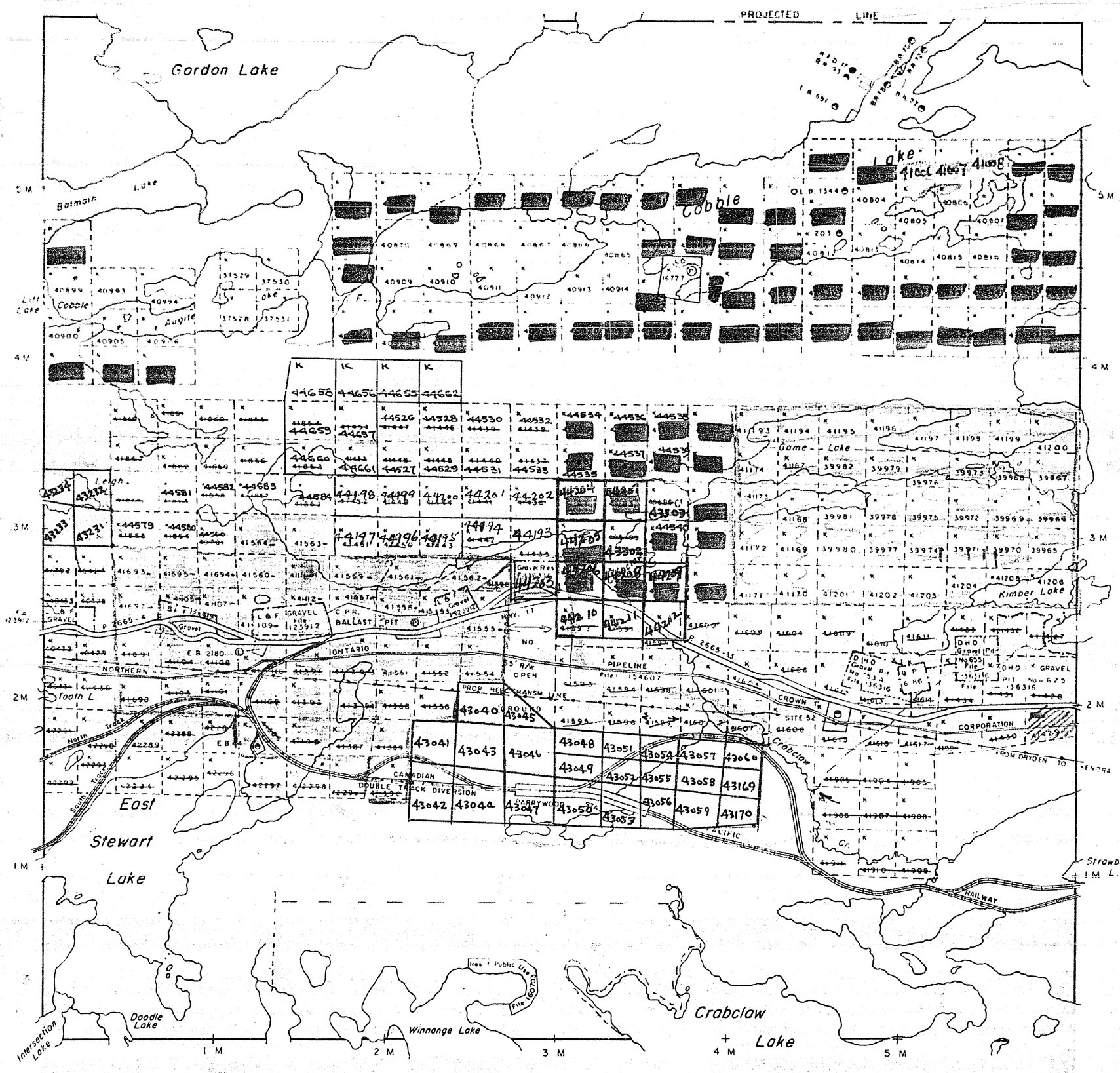

Crabclaw Lake Area (M.1971)

LEGEND

PATENTED LAND	(P)
CROWN LAND SALE	C.S.
LEASES	(L)
LOCATED LAND	LOC.
LICENSE OF OCCUPATION	LO.
MINING RIGHTS ONLY	M.R.O.
SURFACE RIGHTS ONLY	S.R.O.
ROADS	
IMPROVED ROADS	
KING'S HIGHWAYS	
RAILWAYS	
POWER LINES	
MARSH OR MUSKEG	
MINES	
CANCELLED	C

NOTES

400' Surface Rights Reservation Around All Lakes And Rivers.

Parcels indicated Thus:

Patented for Mining & Surface Rights
—"— Surface Rights Only

KENORA
FILED.
REC'D. APR 1 - 1968
RECEIPT No.
MINING DIVISION

May 27/68
June 13/68
Sept. 17/68
Oct. 28/68
Dec 2/68 Dec 18/68
Jan 10/69
Feb 6/69
Feb 18/69
Feb 25/69
April 24/69 ← Last Entry

PLAN NO. M.1951

DEPARTMENT OF MINES
— ONTARIO —

BRIDGES

THE TOWNSHIP
OF

BRIDGES

DISTRICT OF
KENORA

KENORA
MINING DIVISION

SCALE: 1-INCH 40 CHAINS

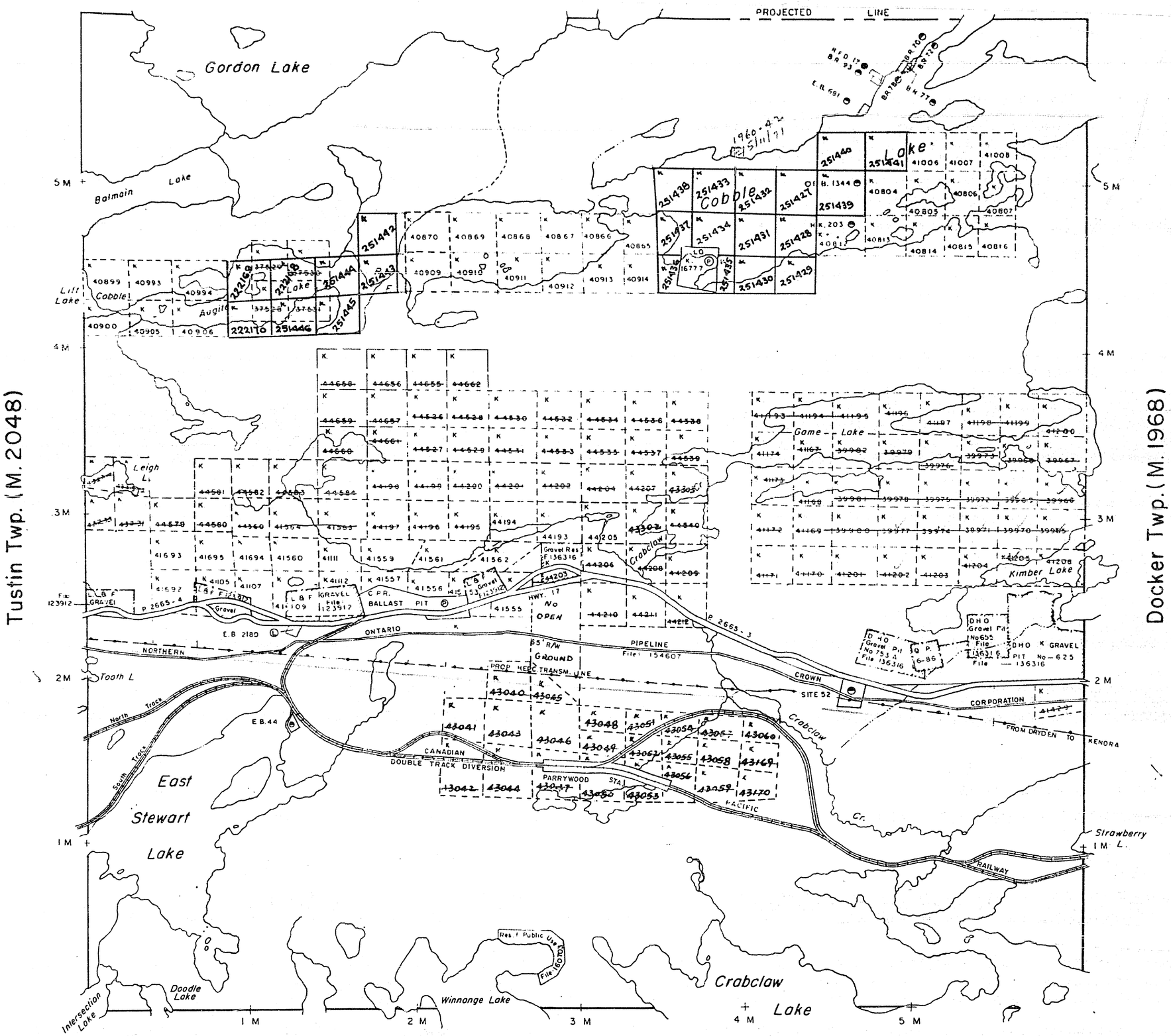

Crabclaw Lake Area (M.1971)

LEGEND

PATENTED LAND	Ⓟ
CROWN LAND SALE	C.S
LEASES	Ⓛ
LOCATED LAND	Loc
LICENSE OF OCCUPATION	L.O
MINING RIGHTS ONLY	M.R.O.
SURFACE RIGHTS ONLY	S.R.O.
ROADS	
IMPROVED ROADS	
KING'S HIGHWAYS	
RAILWAYS	
POWER LINES	
MARSH OR MUSKEG	
MINES	⚒
CANCELLED	C.

NOTES

400' Surface Rights Reservation Around All Lakes And Rivers.

Parcels indicated Thus:

Patented for Mining & Surface Rights
—"— Surface Rights Only.

KENORA MINING DIV.
RECEIVED
JUN - 8 1969
AM PM

June 5/69
Dec 10/69
April/70
Jan. 25/71

PLAN NO. M.1951

DEPARTMENT OF MINES

— ONTARIO —

Bridges M 1951

THE TOWNSHIP
OF

BRIDGES

DISTRICT OF
KENORA

KENORA
MINING DIVISION

SCALE: 1-INCH 40 CHAINS

LEGEND

PATENTED LAND — (P) C.S.
CROWN LAND SALE — (L) Loc.
LEASES — L.O.
LOCATED LAND — M.R.O.
LICENSE OF OCCUPATION — S.R.O.
MINING RIGHTS ONLY
SURFACE RIGHTS ONLY
ROADS
IMPROVED ROADS
KING'S HIGHWAYS
RAILWAYS
POWER LINES
MARSH OR MUSKEG
MINES
CANCELLED

NOTES

400' Surface Rights Reservation Around All Lakes And Rivers.

Parcels Indicated Thus:

Patented for Mining & Surface Rights.
Surface Rights Only.

KENORA MINING DIV.
RECEIVED
JUL 13 1978
AM 7 8 9 10 11 12 1 2 3 4 5 6 PM

DATE OF ISSUE
JUL 12 1978
SURVEYS AND MAPPING BRANCH

PLAN NO. M.1951

ONTARIO
MINISTRY OF NATURAL RESOURCES
SURVEYS AND MAPPING BRANCH

Tustin Twp. (M.2048)

Docker Twp. (M.1968)

Gordon Lake
Balmain Lake
Lift Lake
Cobble Lake
Augite Lake
Leigh L.
Cobble Lake
Game Lake
Crabclaw Lake
East Stewart Lake
Tooth L.
Doodle Lake
Intersection Lake
Winnange Lake
Strawberry L.
Kimberly Lake
PROJECTED LINE
R.F.D. 17
B.R. 93
B.R. 70
B.R. 78
B.R. 72
B.R. 77
E.B. 681
E.B. 1344
H.K. 203
E.B. 2160
E.B. 44
L.O. K 1677
R.F.
ONTARIO NORTHERN RAILWAY
CL. 1310
CROWN SITE 52
CORPORATION CL. 1459
FROM DRYDEN TO KENORA
PROP. HEVC. TRANSM. LINE
PIPELINE Trans Canada
CANADIAN PACIFIC RAILWAY
DOUBLE TRACK DIVERSION
PARRYWOOD STA.
GRAVEL PIT No. 33
C.P.R. BALLAST PIT
Gravel Res. F.135316
Gravel Res. F.135312
D.H.O. Gravel Pit No. 753 A File 136316
D.H.O. GRAVEL PIT No. 625 File 136316
Res. f. Public Use File 100705
1M 2M 3M 4M 5M

Crabclaw Lake Area (M.1971)

M-1951 BRIDGES TWP.

THE TOWNSHIP OF BRIDGES

DISTRICT OF KENORA

KENORA MINING DIVISION

SCALE: 1-INCH 40 CHAINS

LEGEND

PATENTED LAND	Ⓟ
CROWN LAND SALE	C.S
LEASES	Ⓛ
LOCATED LAND	Loc.
LICENSE OF OCCUPATION	L.O.
MINING RIGHTS ONLY	M.R.O.
SURFACE RIGHTS ONLY	S.R.O.
ROADS	
IMPROVED ROADS	
KING'S HIGHWAYS	
RAILWAYS	
POWER LINES	
MARSH OR MUSKEG	
MINES	
CANCELLED	

NOTES

400' Surface Rights Reservation Around All Lakes And Rivers.

Parcels Indicated Thus:

Patented for Mining & Surface Rights

Surface Rights Only

PLAN NO. M.1951

ONTARIO

MINISTRY OF NATURAL RESOURCES

SURVEYS AND MAPPING BRANCH

Crabclaw Lake Area (M.1971)

Tuston Twp. (M.2048)

Docker Twp. (M.1968)

GORDON LAKE M.2040

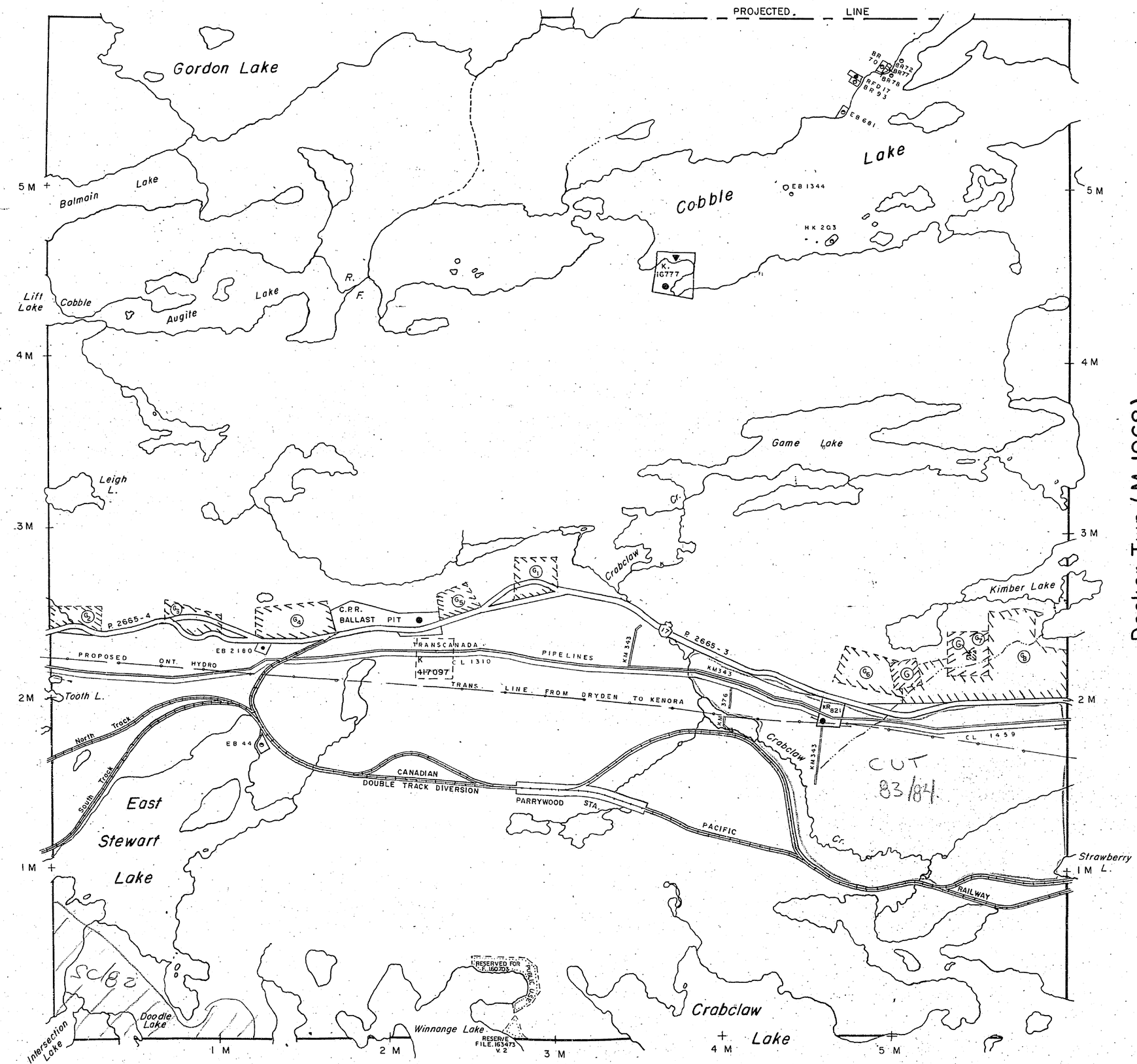

Crabclaw Lake Area (M.1971)

THE TOWNSHIP
OF

BRIDGES

DISTRICT OF
KENORA

KENORA
MINING DIVISION

SCALE: 1-INCH = 40 CHAINS

DISPOSITION OF CROWN LANDS

- PATENT, SURFACE AND MINING RIGHTS
- " , SURFACE RIGHTS ONLY
- " , MINING RIGHTS ONLY
- LEASE, SURFACE AND MINING RIGHTS
- " , SURFACE RIGHTS ONLY
- " , MINING RIGHTS ONLY
- LICENCE OF OCCUPATION
- ROADS
- IMPROVED ROADS
- KING'S HIGHWAYS
- RAILWAYS
- POWER LINES
- MARSH OR MUSKEG
- MINES
- CANCELLED C.

NOTES

400' surface rights reservation along the shores of all lakes and rivers.

SAND & GRAVEL

- (G) Quarry Permit
- (G1) Gravel Reserve, File. 136316
- (G2) Gravel Pit No 31, File 123912
- (G3) " " " 32 " "
- (G4) " " " 33 " "
- (G5) " " " 34 " "
- (G6) MTC Gravel Pit 753A, File 136316
- (G7) " " " 655 " "
- (G8) MTC Gravel Pit 625, File 136316

KENORA MINING DIV.
RECEIVED
JUL 22 1981
AM 7 8 9 10 11 12 1 2 3 4 5 6 PM

CUT
83/84

DATE OF ISSUE
JUL 10 1981
Ministry of Natural Resources
TORONTO

#17

PLAN NO. M.1951

ONTARIO
MINISTRY OF NATURAL RESOURCES
SURVEYS AND MAPPING BRANCH

GORDON LAKE M.2040

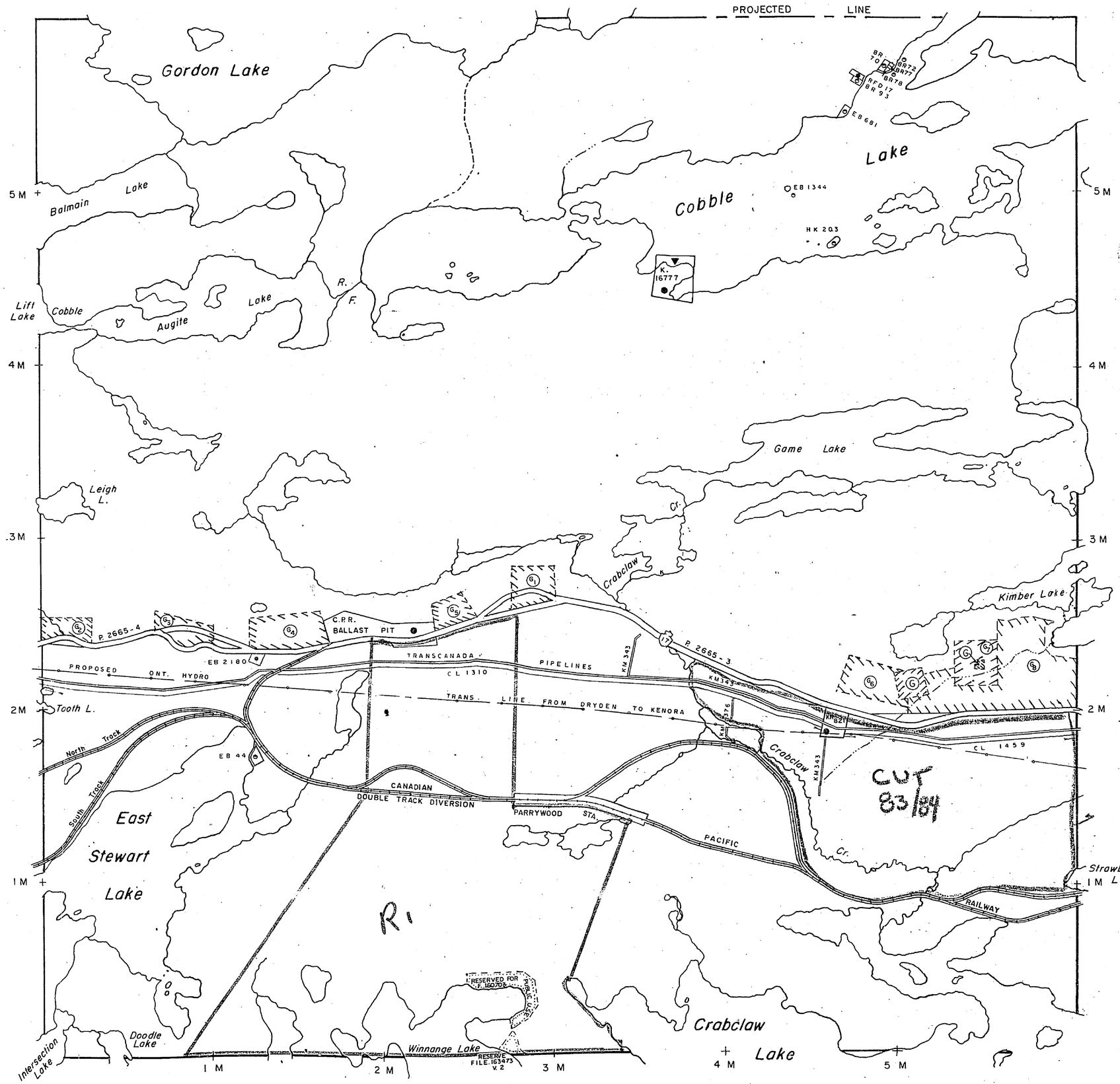

Tustin Twp. (M.2048)

Docker Twp. (M.1968)

Crabclaw Lake Area (M.1971)

THE TOWNSHIP
OF

BRIDGES

DISTRICT OF
KENORA

KENORA
MINING DIVISION

SCALE: 1-INCH = 40 CHAINS

DISPOSITION OF CROWN LANDS

PATENT, SURFACE AND MINING RIGHTS
" , SURFACE RIGHTS ONLY
" , MINING RIGHTS ONLY
LEASE, SURFACE AND MINING RIGHTS
" , SURFACE RIGHTS ONLY
" , MINING RIGHTS ONLY
LICENCE OF OCCUPATION
ROADS
IMPROVED ROADS
KING'S HIGHWAYS
RAILWAYS
POWER LINES
MARSH OR MUSKEG
MINES
CANCELLED

R1 ODM W 36/83 S+M AUG 23/83

NOTES

400' surface rights reservation along the shores of all lakes and rivers.

SAND & GRAVEL

(G) Quarry Permit
(G1) Gravel Reserve, File. 136316
(G2) Gravel Pit No 31, File 123912
(G3) " " " 32 " "
(G4) " " " 33 " "
(G5) " " " 34 " "
(G6) MTC Gravel Pit 753A, File 136316
(G7) " " " 655 " "
(G8) MTC Gravel Pit 625, File 136316

DATE OF ISSUE
MAY 30 1983
Ministry of Natural Resources
TORONTO

Effective as Liner

KENORA
MINING DIV.
RECEIVED
JUN 8 1983
AM 7 8 9 10 11 12 1 2 3 4 5 6 PM

PLAN NO. M.1951

ONTARIO
MINISTRY OF NATURAL RESOURCES
SURVEYS AND MAPPING BRANCH

GORDON LAKE M.2040

THE INFORMATION THAT APPEARS ON THIS MAP HAS BEEN COMPILED FROM VARIOUS SOURCES, AND ACCURACY IS NOT GUARANTEED. THOSE WISHING TO STAKE MINING CLAIMS SHOULD CONSULT WITH THE MINING RECORDER, MINISTRY OF NORTHERN DEVELOPMENT AND MINES, FOR ADDITIONAL INFORMATION ON THE STATUS OF THE LANDS SHOWN HEREON.

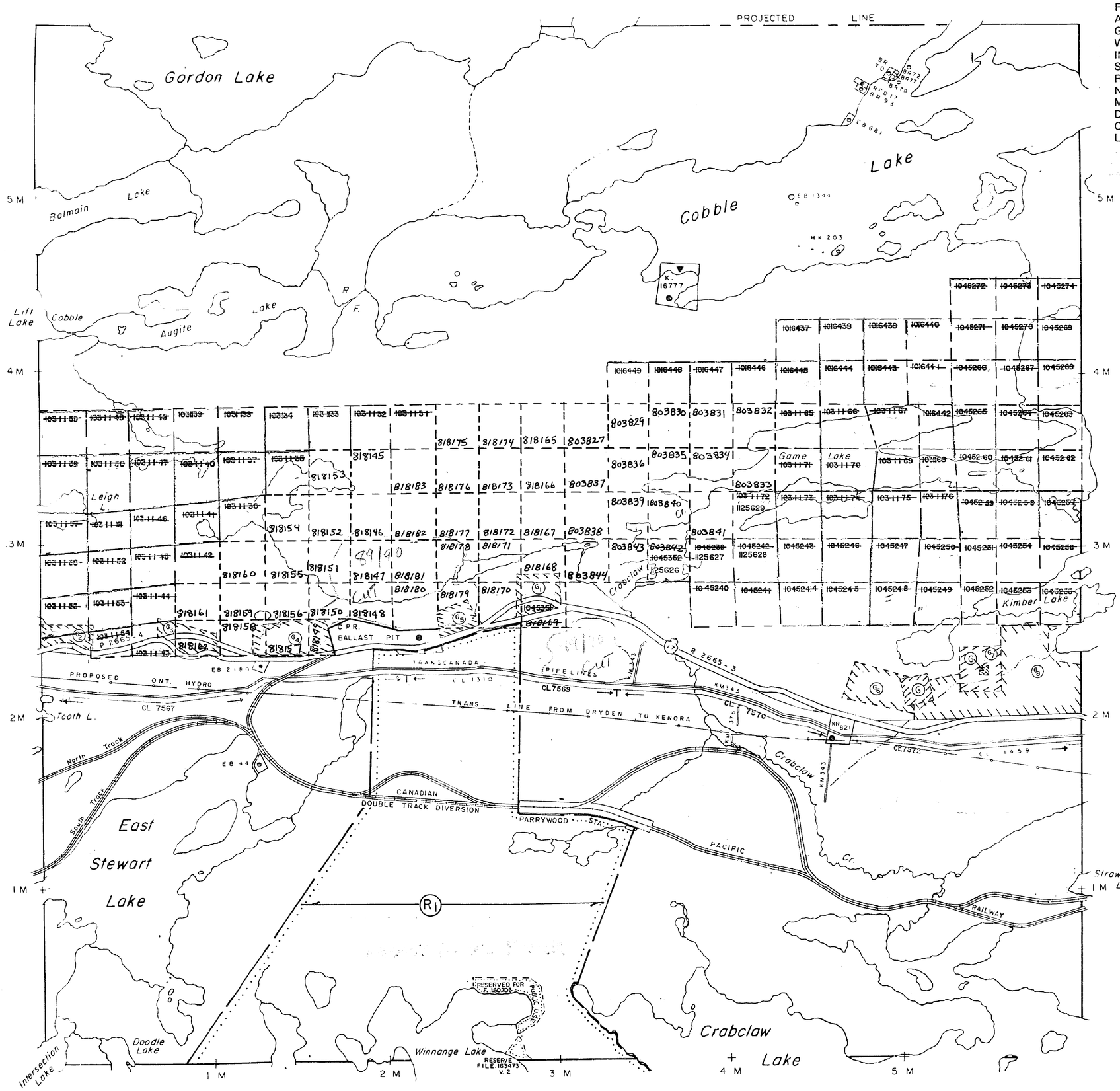

Tustin Twp. (M.2048)

Docker Twp. (M.1968)

Crabclaw Lake Area (M.1971)

THE TOWNSHIP OF

BRIDGES

DISTRICT OF KENORA

KENORA MINING DIVISION

SCALE: 1-INCH 40 CHAINS

DISPOSITION OF CROWN LANDS

PATENT, SURFACE AND MINING RIGHTS
" , SURFACE RIGHTS ONLY
" , MINING RIGHTS ONLY
LEASE, SURFACE AND MINING RIGHTS
" , SURFACE RIGHTS ONLY
" , MINING RIGHTS ONLY
LICENCE OF OCCUPATION
ROADS
IMPROVED ROADS
KING'S HIGHWAYS
RAILWAYS
POWER LINES
MARSH OR MUSKEG
MINES
CANCELLED

NOTES

400' surface rights reservation along the shores of all lakes and rivers

SAND & GRAVEL

(G) Quarry Permit
(G1) Gravel Reserve, File 136316
(G2) Gravel Pit No 31, File 123912
(G3) " " " 32 " "
(G4) " " " 33 " "
(G5) " " " 34 " "
(G6) MTC Gravel Pit 753A, File 136316
(G7) " " " 655 " "
(G8) MTC Gravel Pit 625, File 136316

RECEIVED
JAN 16 1984
MINING LANDS SECTION

AREAS WITHDRAWN FROM DISPOSITION

M.R.O. – MINING RIGHTS ONLY
S.R.O. – SURFACE RIGHTS ONLY
M.+S. – MINING AND SURFACE RIGHTS

	Description	Order No.	Date	Disposition	File
(R1)	PARK RESERVE	W.36/83	23/8/83	S. & M	188513

G-0812

PLAN NO. ~~M.1951~~

ONTARIO
MINISTRY OF NATURAL RESOURCES
SURVEYS AND MAPPING BRANCH

NOTICE: THE SURFACE RIGHTS LYING WITHIN 40.25m OF THE CENTRE LINE OF THE TRANSCANADA PIPELINE RIGHT-OF-WAY ARE WITHDRAWN FROM STAKING OUT, PROSPECTING, SALE OR LEASE BY ORDER W-01-91 ONT. DATED SEPT. 30, 1991 SECTION 112 OF THE NATIONAL ENERGY BOARD ACT APPLIES.

GORDON LAKE ~~M.2040~~ G 2583

THE INFORMATION THAT APPEARS ON THIS MAP HAS BEEN COMPILED FROM VARIOUS SOURCES, AND ACCURACY IS NOT GUARANTEED. THOSE WISHING TO STAKE MINING CLAIMS SHOULD CONSULT WITH THE MINING RECORDER, MINISTRY OF NORTHERN DEVELOPMENT AND MINES, FOR ADDITIONAL INFORMATION ON THE STATUS OF THE LANDS SHOWN HEREON.

Tustin Twp. ~~(M.2043)~~ G 83

Docker Twp. ~~(M.1963)~~ G 818

PROJECTED L.T.E.

Gordon Lake

Balmain Lake

Little Cobble Lake

Augite Lake

Cobble Lake

1220572

1220571

16777

Leigh L.

Same Lake

1149696

1149697

1178810

1178811

1149782

1149781

1149780

1178812

1149783

1149779

1150027

119612 2

1150025

Kimper Lake

Crabclaw L.

C.P.R. BALLAST PIT

PROPOSED ONT HYDRO

TRANSCANADA PIPELINES

TRANS LINE

FROM DRYDEN TO KENORA

KM 343

CL 9246

CL 9247

CL 9248

CL 9249

CL 7567

CL 7568

CL 7569

CL 7570

CL 1310

CL 1469

1178845

SB 4485

North Trans

South Trans

East Stewart Lake

WINNANGE LAKE

(R1)

PROVINCIAL PARK

HARRYWOOD STA.

PACIFIC

PENDING DISPOSITION SRO-97.01.29

1178736

Crabclaw Cr.

Strawberry L.

RESERVED FOR PUBLIC PURPOSES FJ60703

Doodle Lake

Intersection Lake

Winnange Lake RESERVE FILE/63473 V.2

Crabclaw Lake

1 M

2 M

3 M

4 M

5 M

G 2578

Crabclaw Lake Area ~~(M.1871)~~

THE TOWNSHIP OF

BRIDGES

DISTRICT OF KENORA

KENORA MINING DIVISION

SCALE: 1-INCH = 40 CHAINS

DISPOSITION OF CROWN LANDS

PATENT, SURFACE AND MINING RIGHTS
" , SURFACE RIGHTS ONLY
" , MINING RIGHTS ONLY
LEASE, SURFACE AND MINING RIGHTS
" , SURFACE RIGHTS ONLY
* , MINING RIGHTS ONLY
LICENCE OF OCCUPATION
ROADS
IMPROVED ROADS
KING'S HIGHWAYS
RAILWAYS
POWER LINES
MARSH OR MUSKEG
MINES
CANCELLED

NOTES

400' surface rights reservation along the shores of all lakes and rivers

SAND AND GRAVEL

(G) QUARRY PERMIT
(G1) GRAVEL RESERVE, FILE 136316
(G2) GRAVEL PIT NO.31, FILE 123912
(G3) GRAVEL PIT NO. 32, FILE 123912
(G4) GRAVEL PIT NO. 33, FILE 123912
(G5) GRAVEL PIT NO. 34, FILE 123912
(G6) MTC GRAVEL PIT 753A, FILE 136316
(G7) MTC GRAVEL PIT 655, FILE 136316
(G8) MTC GRAVEL PIT 625, FILE 136316

DATE OF ISSUE
JAN 2 7 1998
PROVINCIAL RECORDING OFFICE - SUDBURY

EFFECTIVE AS LIMITED

AREAS WITHDRAWN FROM DISPOSITION

M.R.O. - MINING RIGHTS ONLY
S.R.O. - SURFACE RIGHTS ONLY
M.+S. - MINING AND SURFACE RIGHTS

DESCRIPTION	ORDER NO.	DATE	DISPOSITION	FILE
(R1) PARK RESERVE	W.36/83	23/8/83	S. & M.	188513

PLAN NO. ~~M.195~~ G.0812

ONTARIO
MINISTRY OF NATURAL RESOURCES
SURVEYS AND MAPPING BRANCH

BRIDGES

KENORA MINING DIVISION
DISTRICT OF KENORA

Scale:- 40 Chains=1 Inch

1951 76/1951

North Ast.

Gordon

Cobble Lake

Aygite Lake

Falls

Game Lake

Kimber Lake

Docker

Tustin

Stewart Lake

Winnange Lake

Crabclaw Lake

HIGHWAY

CANADIAN PACIFIC RAILWAY

CPR Ballast Pit

D 491

D 490A

1951

BRIDGES

KENORA MINING DIVISION
DISTRICT OF KENORA

Scale: - 40 Chains=1Inch

K-116/1951

North Ast.

Gordon Lake

Cobble Lake

Augite Lake

Falls

Game Lake

Kimber Lake

Docker

Austin

Stewart Lake

Winnange Lake

Crabclaw Lake

HIGHWAY

CANADIAN PACIFIC RAILWAY

CNR

CPR Ballast Pit

Double Track

D.491

D 490A

1951

PLAN OF
TWP. 39.
DISTRICT OF KENORA
KENORA MINING DIVISION

M-195

K-116

Scale: 40 Chains to an inch.

GORDON LAKE.

COBBLE LAKE

LAKE

AUGITE

STEWART LAKE

WINNANGE LAKE.

CRABCLAW LAKE

TIMBER BERTH W.R.9.

TIMBER BERTH W.R.8

W.R.9

KEON

EB681

EB44

DOUBLE TRACK DIVERSION

PIRRY WOOD STN.

RAILWAY

TWP. 40

TWP. 38.

0.491

D 490A

NORTH 30.00

AST 80.00

30.00

80.00

1951

BRIDGES

KENORA MINING DIVISION
DISTRICT OF KENORA

M-1951

Scale: – 40 Chains=1Inch

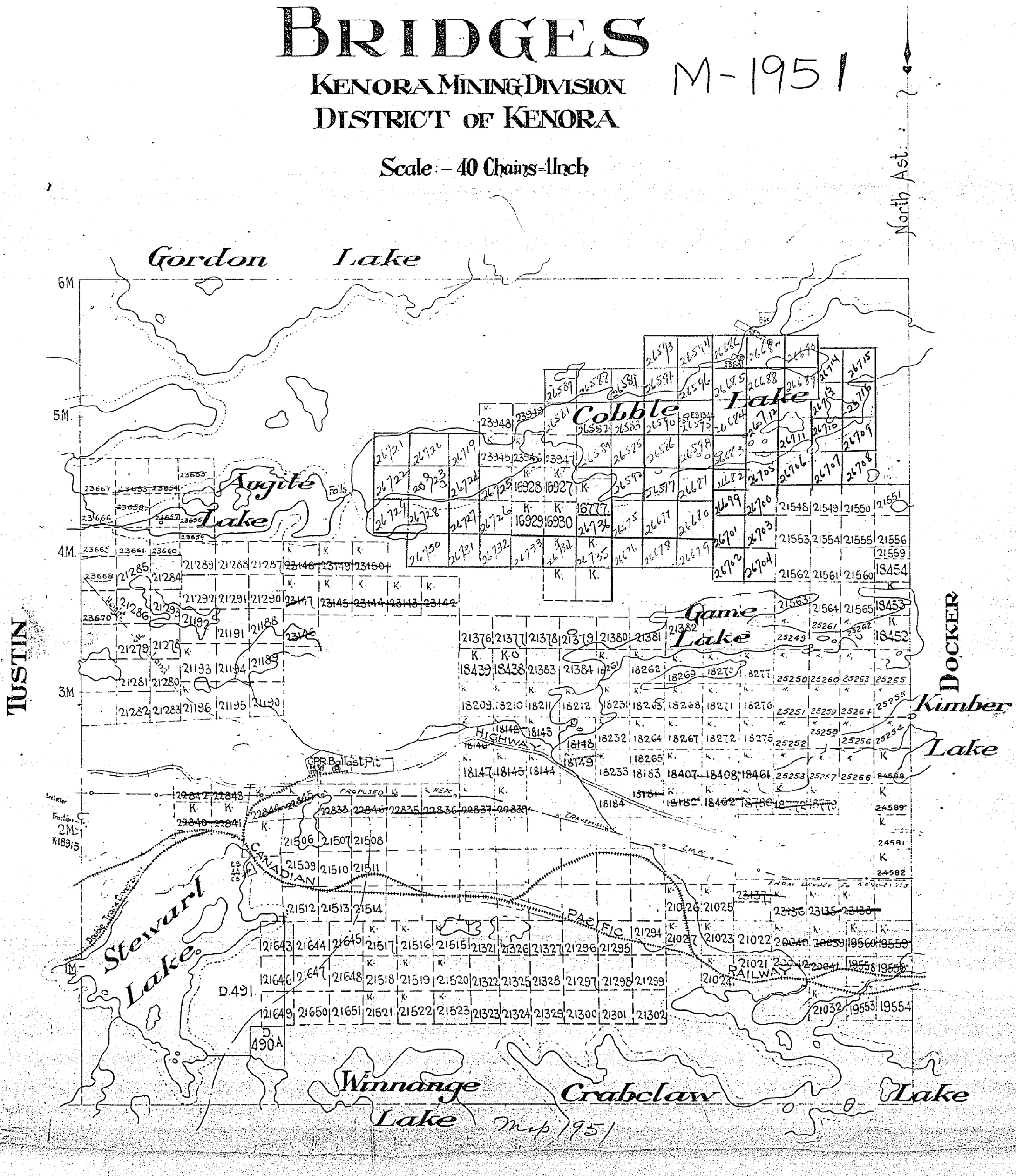

1951

BRIDGES

KENORA MINING DIVISION
DISTRICT OF KENORA

M-1951

Scale:- 40 Chains=1Inch

North Ast.

Gordon Lake

Bulls

Augite Lake

Falls

Cobble Lake

Game Lake

Kimberly Lake

TUSTIN

DOCKER

HIGHWAY

CPR Ballast Pit

PROPOSED

Stewart Lake

CANADIAN PACIFIC RAILWAY

Double Track Diversion

Winnange Lake

Crabclaw Lake

D.491

D 490A

Surface reservations 400' wide by Dept. of Lands and Forests shown thus

1951

BRIDGES Twp. M.135

1951

BRIDGES

KENORA MINING DIVISION
DISTRICT OF KENORA

Scale: - 40 Chains=1Inch

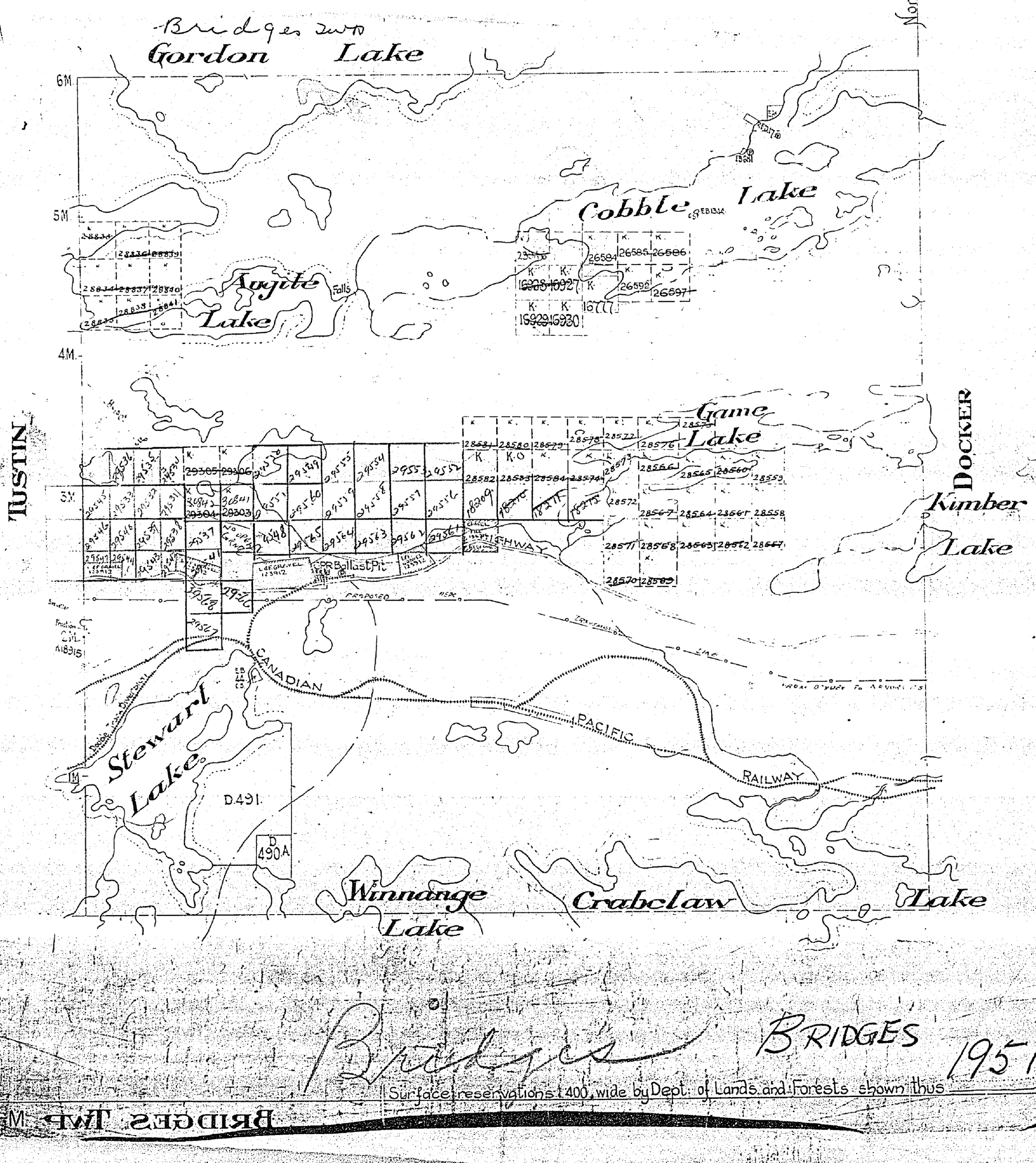

BRIDGES Twp. M-1951

1951

M-195

BRIDGES

KENORA MINING DIVISION
DISTRICT OF KENORA

Scale: – 40 Chains=1Inch

Oct. 26/60
Dec. 19/60
April 17/61
Dec. 1/61
Dec. 18/62

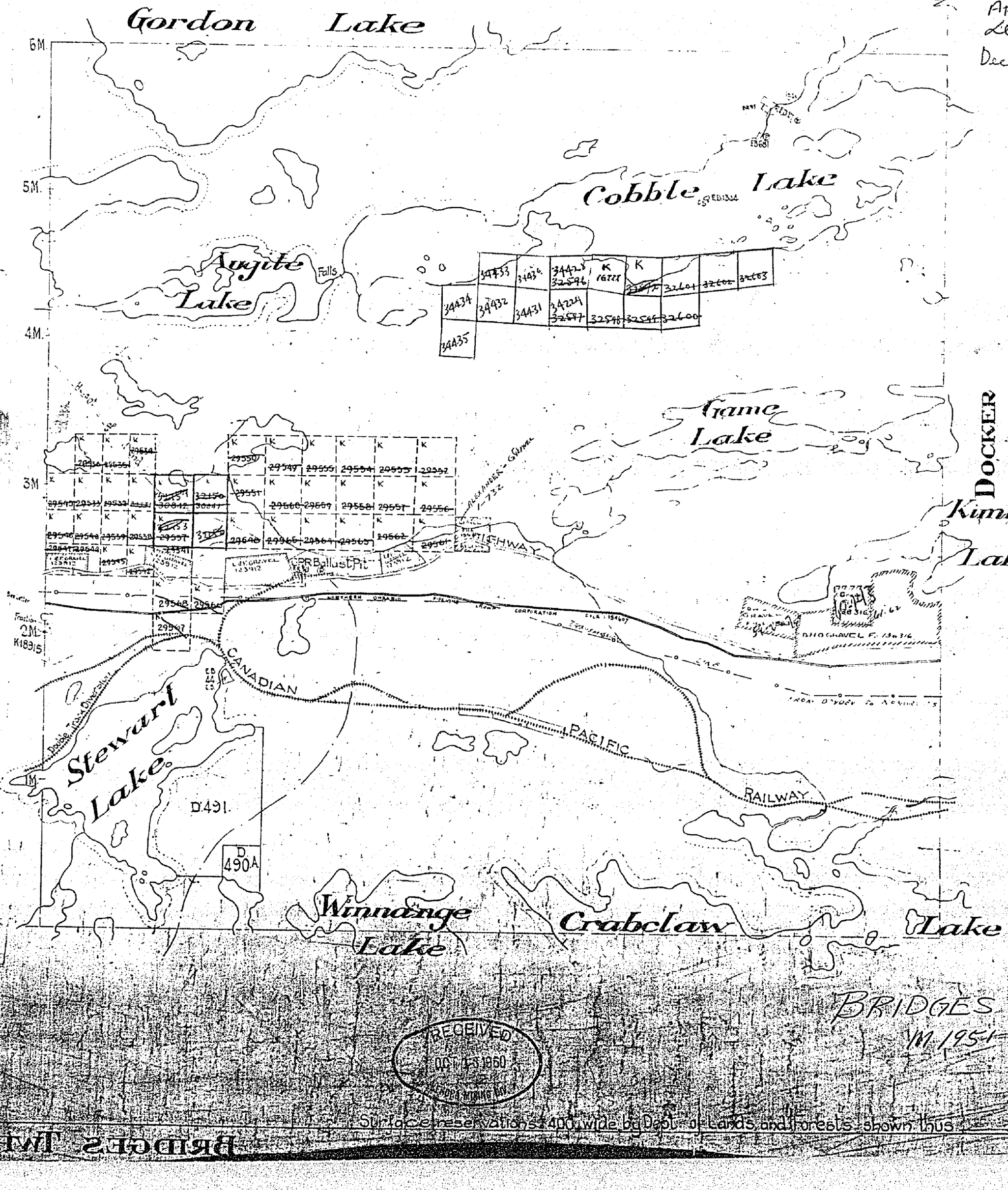

BRIDGES
M 1951

1951

BRIDGES

KENORA MINING DIVISION
DISTRICT OF KENORA

Scale: – 40 Chains=1 Inch

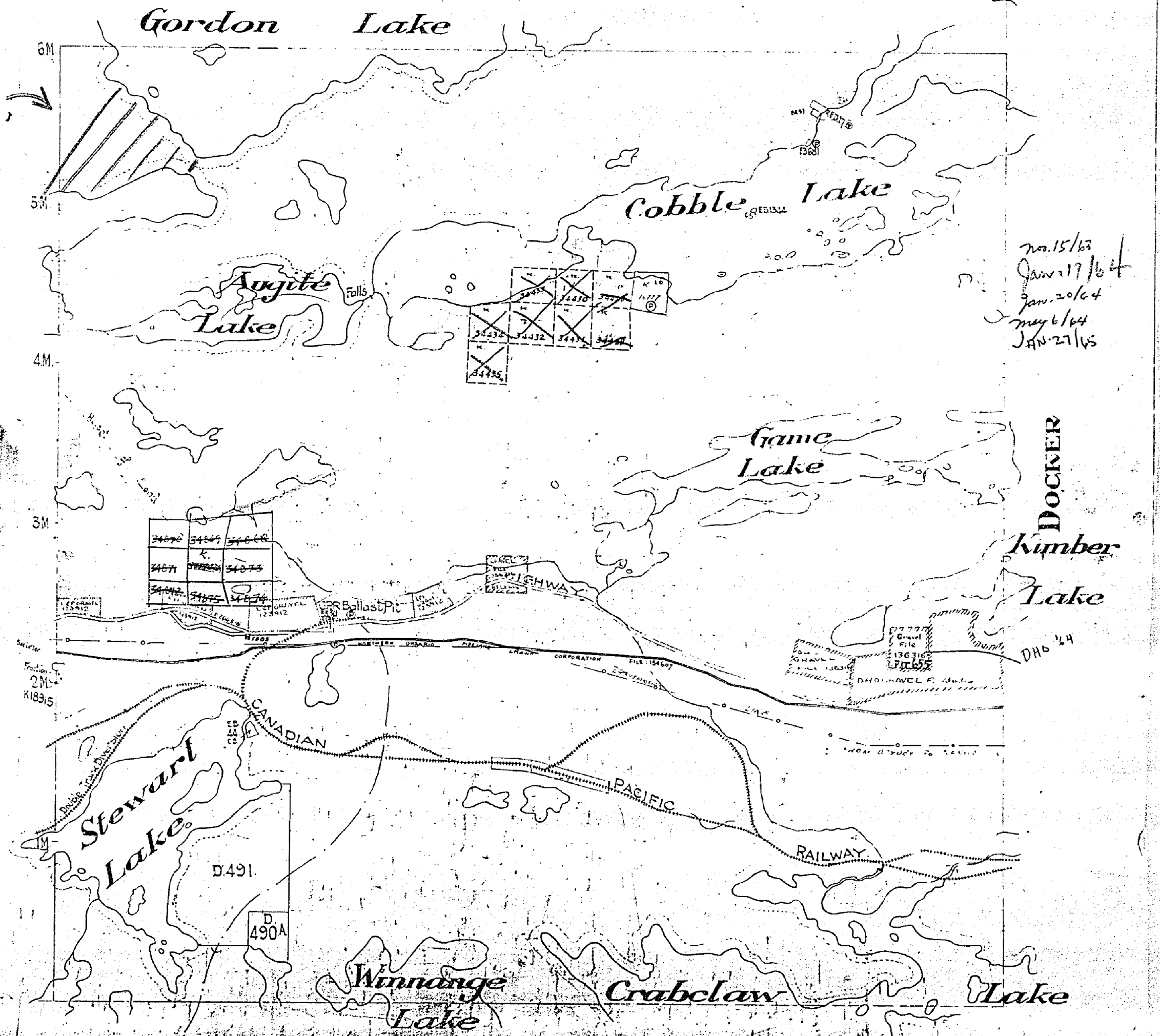

RECEIVED
MAY 13 1963
KENORA MINING DIV.

BRIDGES 1951

Surface rights administered by Dept. of Lands and Forests shown thus

1951

BRIDGES

KENORA MINING DIVISION
DISTRICT OF KENORA

Scale: - 40 Chains-1 Inch

KENORA
FILED:
REC'D. APR 15 1966
RECEIPT No.
MINING DIVISION

Nov. 10/65
Nov. 12/65
Nov. 19/65
Nov. 21/66
JAN. 23/67
MAY 25/67
July 13/67
July 27/67
Aug. 22/67
Oct. 16/67

North Astr.

Gordon Lake

6M.

L.U.P.

5M.

4M.

3M.

2M.

Fraction

Agutu Lake

Game Lake

Kabte

Kimber Lake

Docker

Tusmin

Stewart Lake

Winnange Lake

Crabclaw Lake

PACIFIC RAILWAY

Q.P.

M-1951 BRIDGES

1951

BRIDGES

KENORA MINING DIVISION
DISTRICT OF KENORA

Scale: - 40 Chains=1Inch

KENORA
FILED
REC'D. NOV 10 1967
RECEIPT No.
MINING DIVISION

Nov. 10/67
Feb. 28/68

M-1951

North Ast.

Gordon Lake
Cobble Lake
Angle Lake
Tustin
Docker
Kimberley Lake
Stewart Lake
Winnange Lake
Crabclaw Lake
CANADIAN PACIFIC RAILWAY
K30 HEPC
D.491
D 490A
Fraction
Double Trap
Pr Ballast Pit
Surface rights administered by Dept. of Lands and Forests shown thus

1951

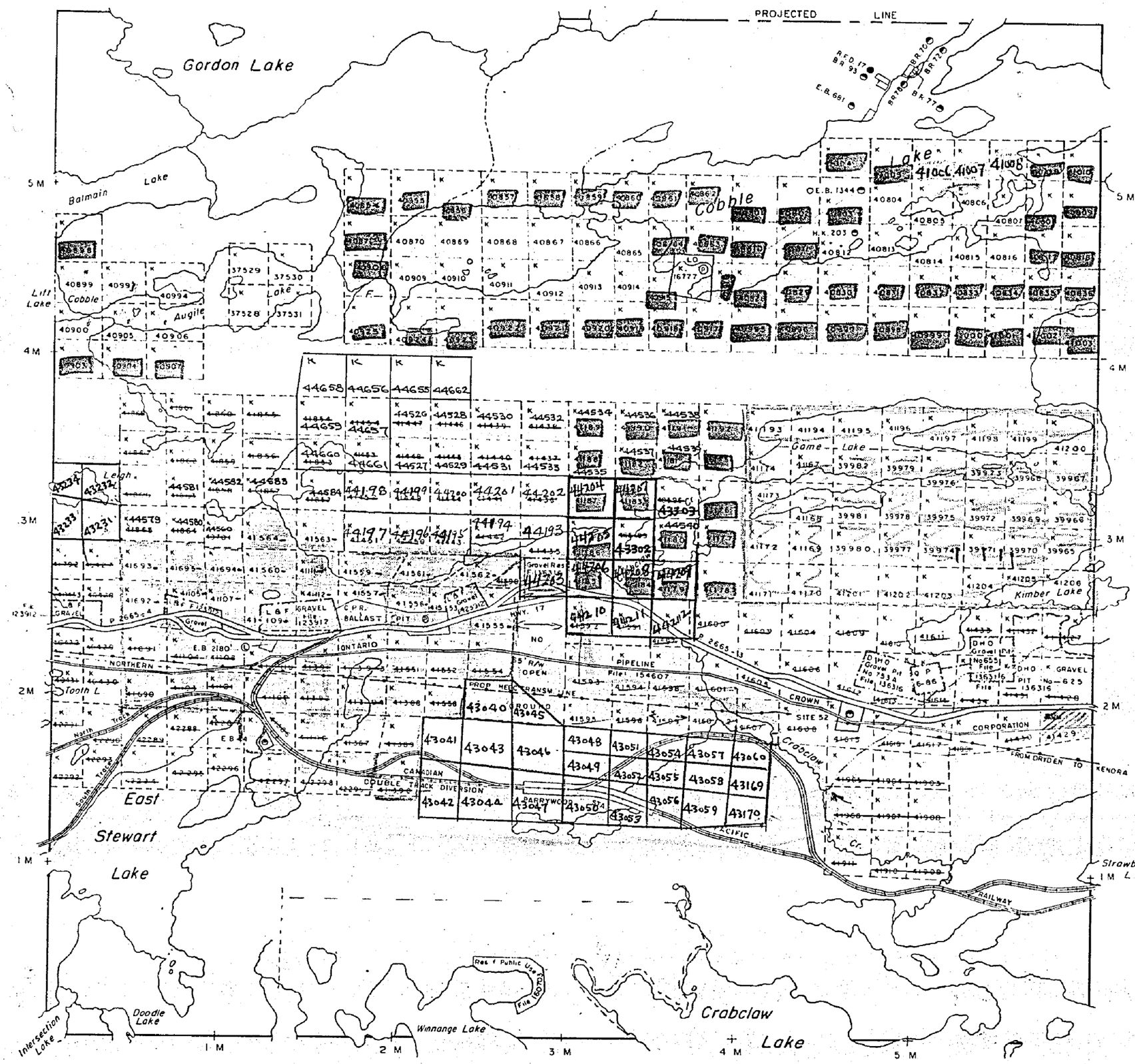

Tustin Twp. (M. 2048)

Docker Twp. (M. 1968)

Crabclaw Lake Area (M. 1971)

THE TOWNSHIP
OF

BRIDGES

DISTRICT OF
KENORA

KENORA
MINING DIVISION

SCALE: 1-INCH 40 CHAINS

LEGEND

PATENTED LAND	Ⓟ
CROWN LAND SALE	C.S
LEASES	Ⓛ
LOCATED LAND	Loc.
LICENSE OF OCCUPATION	L.O
MINING RIGHTS ONLY	M.R.O.
SURFACE RIGHTS ONLY	S.R.O
ROADS	
IMPROVED ROADS	
KING'S HIGHWAYS	
RAILWAYS	
POWER LINES	
MARSH OR MUSKEG	
MINES	
CANCELLED	C

NOTES

400' Surface Rights Reservation Around All Lakes And Rivers.

Parcels indicated Thus:

Patented for Mining & Surface Rights.
—"— Surface Rights Only.

May 27/68
June 13/68
Sept. 17/68
Oct. 28/68
Dec 2/68 Dec 18/68
Jan 10/69
Feb 6/69
Feb 18/69
Feb 25/69
April 24/69 ← Last Item

KENORA
FILED
REC'D. APR 1 - 1968
18/68
RECEIPT No.
MINING DIVISION

PLAN NO. M. 1951

DEPARTMENT OF MINES
— ONTARIO —

BRIDGES

1951

THE TOWNSHIP
OF

BRIDGES

DISTRICT OF
KENORA

KENORA
MINING DIVISION

SCALE: 1-INCH 40 CHAINS

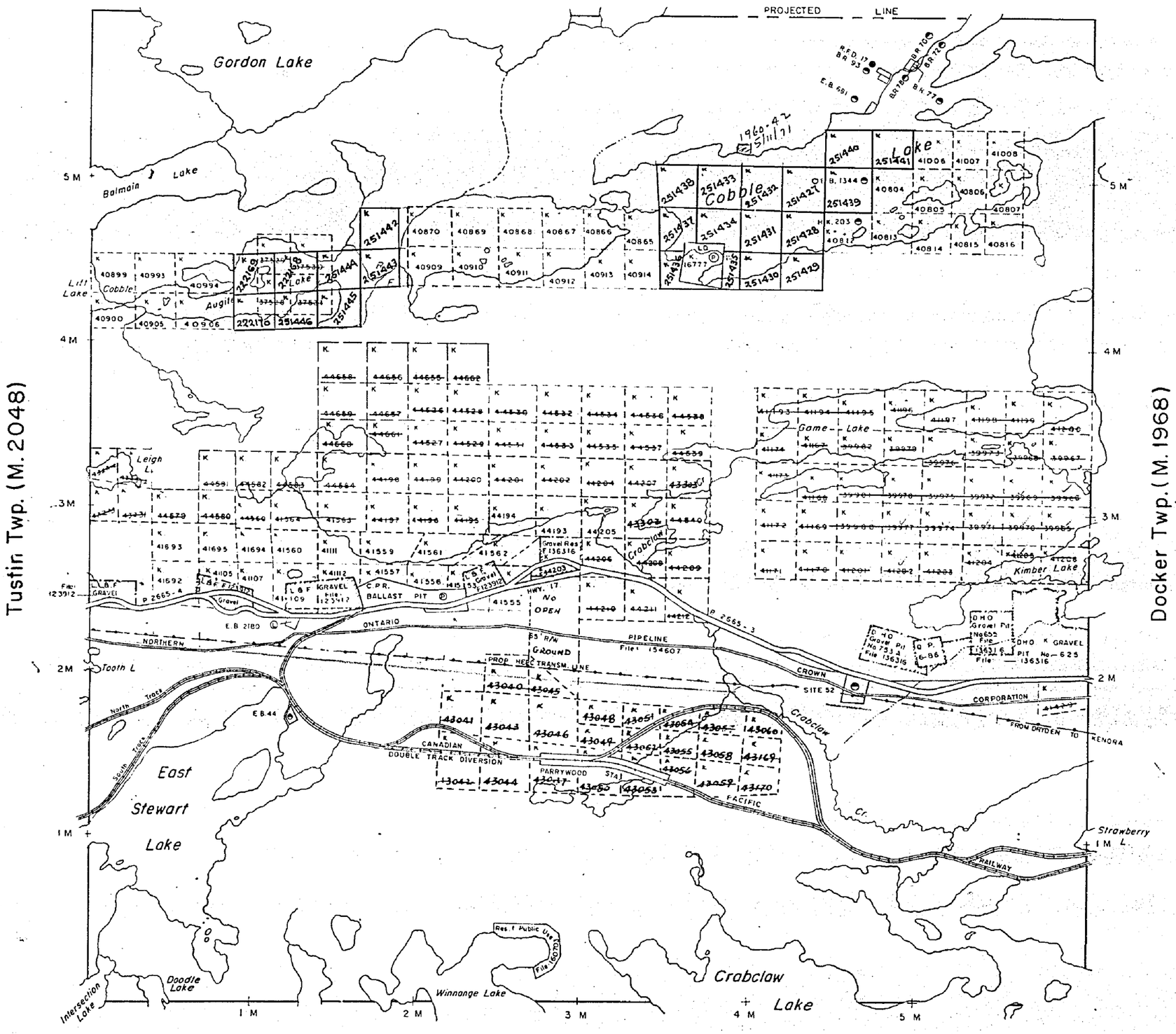

Crabclaw Lake Area (M.1971)

LEGEND

PATENTED LAND	(P)
CROWN LAND SALE	C.S
LEASES	(L)
LOCATED LAND	Loc.
LICENSE OF OCCUPATION	L.O
MINING RIGHTS ONLY	M.R.O.
SURFACE RIGHTS ONLY	S.R.O.
ROADS	
IMPROVED ROADS	
KING'S HIGHWAYS	
RAILWAYS	
POWER LINES	
MARSH OR MUSKEG	
MINES	
CANCELLED	C.

NOTES

400' Surface Rights Reservation Around All Lakes And Rivers.

Parcels indicated Thus:

Patented for Mining & Surface Rights
—"— Surface Rights Only.

KENORA MINING DIV. RECEIVED JUN - 9 1969 AM PM

June 5/69
Dec 18/69
April/70
Jan. 25/71

PLAN NO. M.1951

DEPARTMENT OF MINES
— ONTARIO —

Bridges M 1951

1951

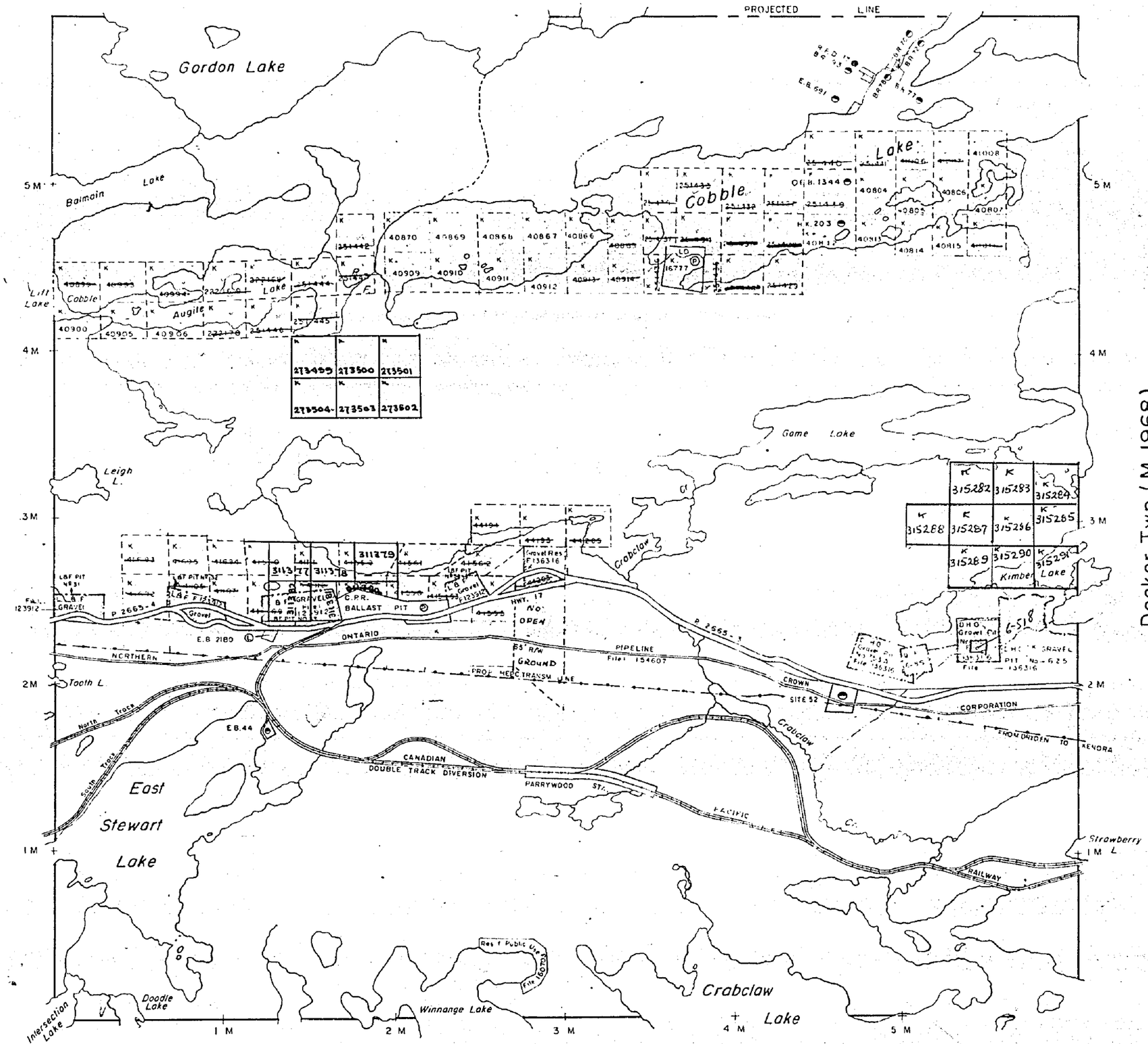

THE TOWNSHIP
OF

BRIDGES

DISTRICT OF
KENORA

KENORA
MINING DIVISION

SCALE: 1-INCH 40 CHAINS

LEGEND

PATENTED LAND	P
CROWN LAND SALE	C.S
LEASES	L
LOCATED LAND	Loc
LICENSE OF OCCUPATION	L.O
MINING RIGHTS ONLY	M.R.O.
SURFACE RIGHTS ONLY	S.R.O.
ROADS	
IMPROVED ROADS	
KING'S HIGHWAYS	
RAILWAYS	
POWER LINES	
MARSH OR MUSKEG	
MINES	
CANCELLED	C

NOTES

400' Surface Rights Reservation Around All Lakes And Rivers.

Parcels indicated Thus:

Patented for Mining & Surface Rights
—"— Surface Rights Only

KENORA
FILED:
REC'D. FEB 19 1971
RECEIPT No.
MINING DIVISION

April 1/71
June 2/71
Nov. 22/71
Mar 29/72
May 1/72
May 18/72
Sept. 11/72
Nov. 1/72
APR 16 1973
MAY 9/73

PLAN NO. M.1951

ONTARIO
DEPARTMENT OF MINES
AND NORTHERN AFFAIRS

1951

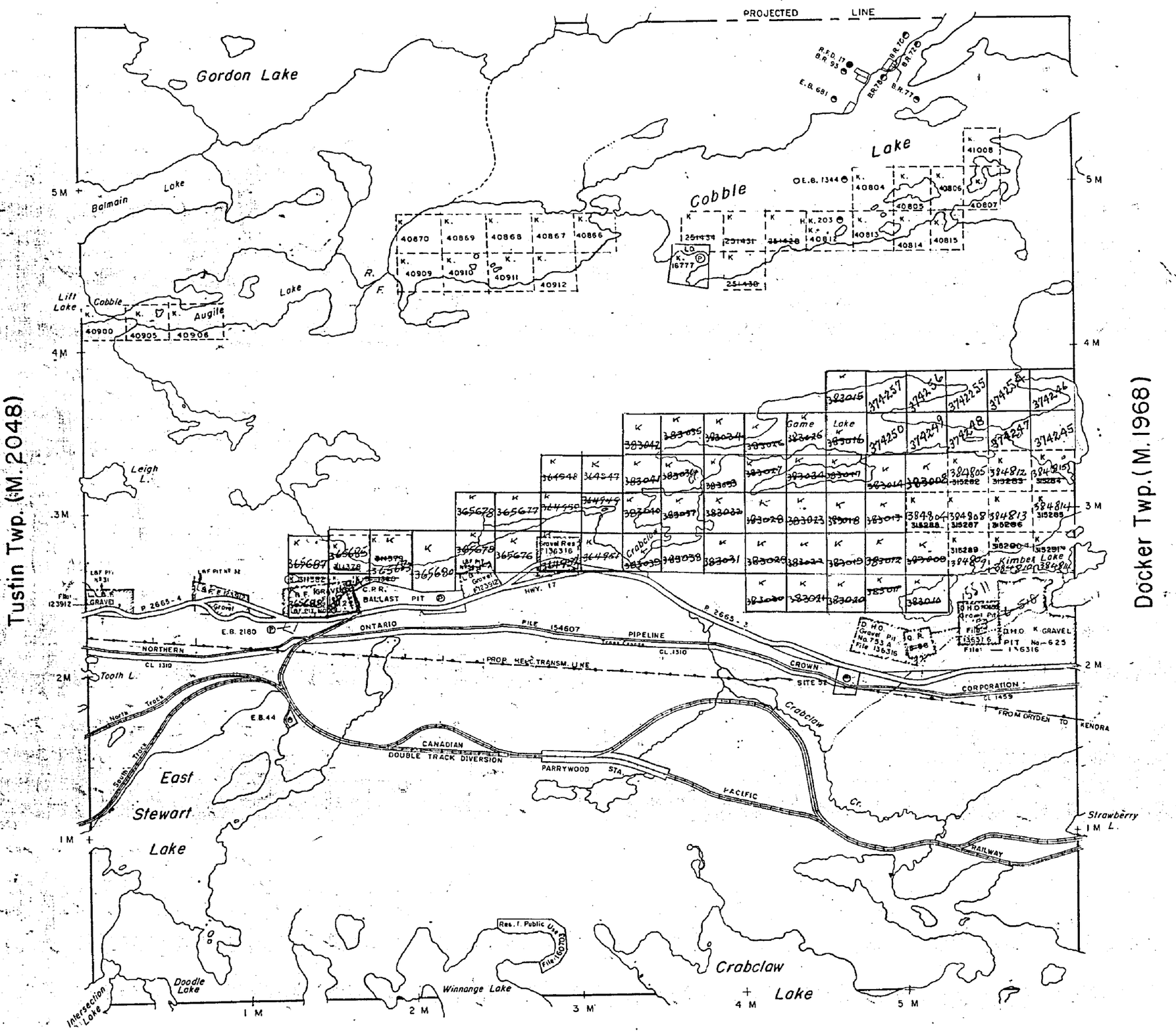

Crabclaw Lake, Area (M.1971)

THE TOWNSHIP OF

BRIDGES

DISTRICT OF KENORA

KENORA MINING DIVISION

SCALE: 1-INCH 40 CHAINS

LEGEND

PATENTED LAND	P
CROWN LAND SALE	C.S.
LEASES	L
LOCATED LAND	Loc.
LICENSE OF OCCUPATION	L.O.
MINING RIGHTS ONLY	M.R.O.
SURFACE RIGHTS ONLY	S.R.O.
ROADS	
IMPROVED ROADS	
KING'S HIGHWAYS	
RAILWAYS	
POWER LINES	
MARSH OR MUSKEG	
MINES	
CANCELLED	C.

52F13

NOTES

400' Surface Rights Reservation Around All Lakes And Rivers.

Parcels indicated Thus:

Patented for Mining & Surface Rights.

—"— Surface Rights Only.

KENORA MINING DIV. RECEIVED MAY 14 1973 AM 7 8 9 10 11 12 1 2 3 4 5 6 PM

dec 27/73
Sept 13/73
OCT. 18/73
Dec. 4/73
MAY 8/74
July 31/74
Nov. 3/75

PLAN NO. M.1951

ONTARIO
MINISTRY OF NATURAL RESOURCES
SURVEYS AND MAPPING BRANCH

BRIDGES 1951

1951

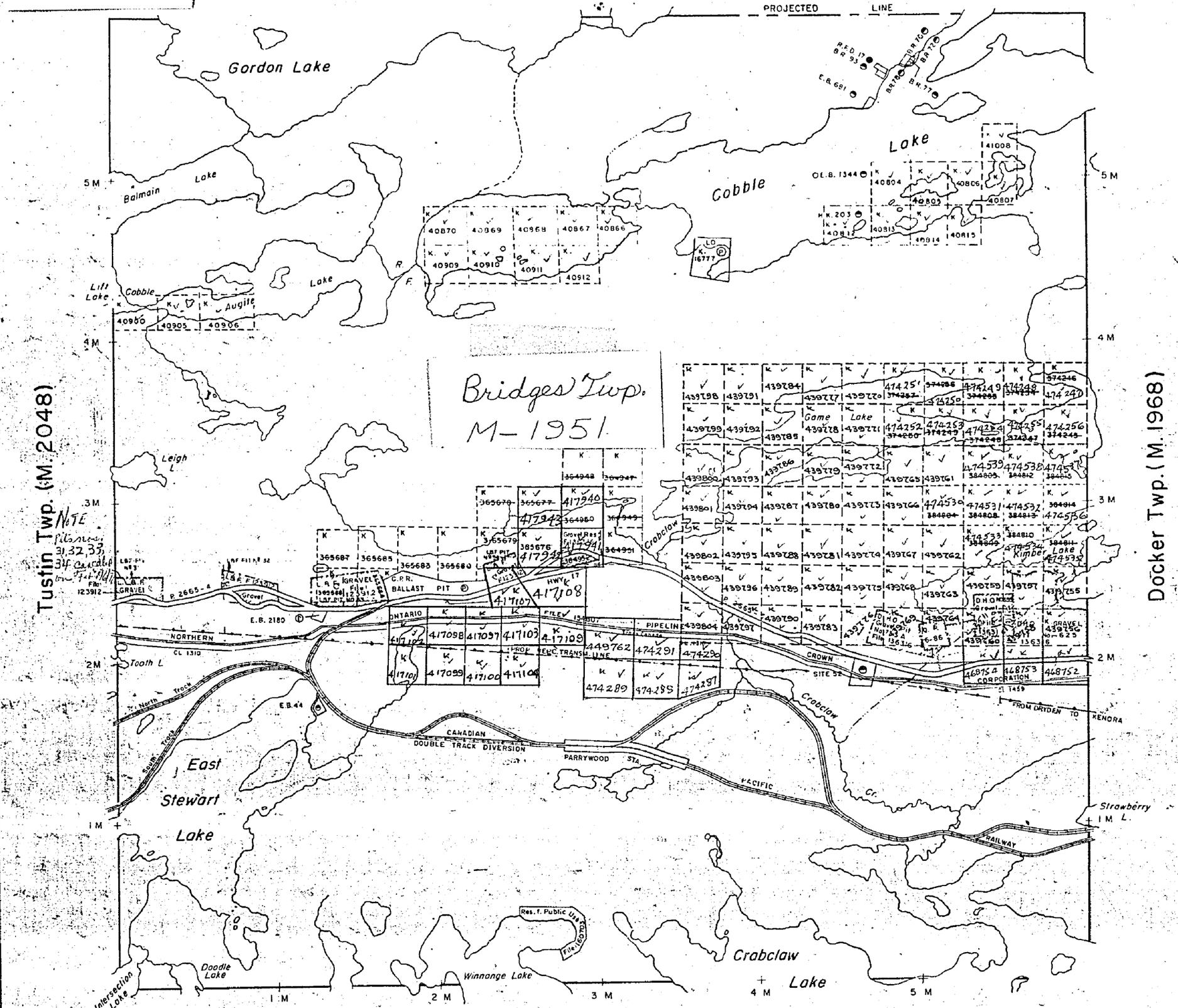

Crabclaw Lake Area (M. 1971)

THE TOWNSHIP
OF

BRIDGES

DISTRICT OF
KENORA

KENORA
MINING DIVISION

SCALE: 1-INCH 40 CHAINS

LEGEND

PATENTED LAND	P
CROWN LAND SALE	C.S.
LEASES	L
LOCATED LAND	Loc.
LICENSE OF OCCUPATION	L.O.
MINING RIGHTS ONLY	M.R.O.
SURFACE RIGHTS ONLY	S.R.O.
ROADS	
IMPROVED ROADS	
KING'S HIGHWAYS	
RAILWAYS	
POWER LINES	
MARSH OR MUSKEG	
MINES	
CANCELLED	C.

NOTES

400' Surface Rights Reservation Around All Lakes And Rivers.

Parcels indicated Thus:

Patented for Mining & Surface Rights.
Surface Rights Only.

KENORA MINING DIVISION
RECEIVED
SEP 26 1975
AM 7 8 9 10 11 12 1 2 3 4 5 6 PM

Oct. 24/75
August 31/76
Nov. 5/76
Nov. 19/76
Jan. 7/77

DATE OF ISSUE
SEP 19 1975

PLAN NO. M.1951

ONTARIO
MINISTRY OF NATURAL RESOURCES
SURVEYS AND MAPPING BRANCH

BRIDGES Tp