



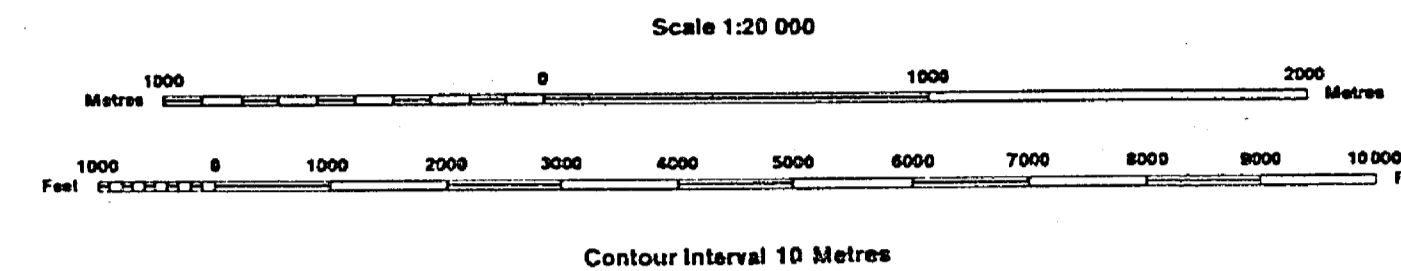
Ministry of Natural Resources  
 Ministry of Northern Development and Mines

**INDEX TO LAND DISPOSITION**

PLAN  
 G-3354  
 AREA

M.N.R. ADMINISTRATIVE DISTRICT  
**BLIND RIVER**  
 MINING DIVISION  
**SAULT STE. MARIE**  
 LAND TITLES/REGISTRY DIVISION  
**ALGOMA**

**BRIGHT POINT**



**AREAS WITHDRAWN FROM DISPOSITION**

MRO - Mining Rights Only  
 SRO - Surface Rights Only  
 M + S - Mining and Surface Rights

Description	Order No.	Date	Disposition	File
SEC.35	W-5-30/97	NER 23/2/97	M+S	195150
SEC.35	W-AL-725/199	ONT MAY 12/99	M+S	

**SYMBOLS**

Boundary	.....	
Township, Meridian, Baseline	.....	
Road allowance: surveyed	.....	
shoreline	.....	
Lot/Concession: surveyed	.....	
unsurveyed	.....	
Parcel: surveyed	.....	
unsurveyed	.....	
Right-of-way: road	.....	
railway	.....	
utility	.....	
Reservation	.....	
Cliff, Pit, Pile	.....	
Contour	.....	
Interpolated	.....	
Approximate	.....	
Depression	.....	
Control point (horizontal)	.....	
Flooded land	.....	
Mine head frame	.....	
Pipeline (above ground)	.....	
Railway: single track	.....	
double track	.....	
abandoned	.....	
Road: highway, county, township	.....	
access	.....	
trail, bush	.....	
Shoreline (original)	.....	
Transmission line	.....	
Wooded area	.....	

**NOTES**


ISLANDS IN LAKE HURON ARE WITHDRAWN FROM STAKING.  
 FILE - 58528

LAND UNDER THE WATERS OF LAKE HURON IS WITHDRAWN  
 FROM STAKING BY ORDER IN COUNCIL DATED APRIL 30, 1912

**DISPOSITION OF CROWN LANDS**

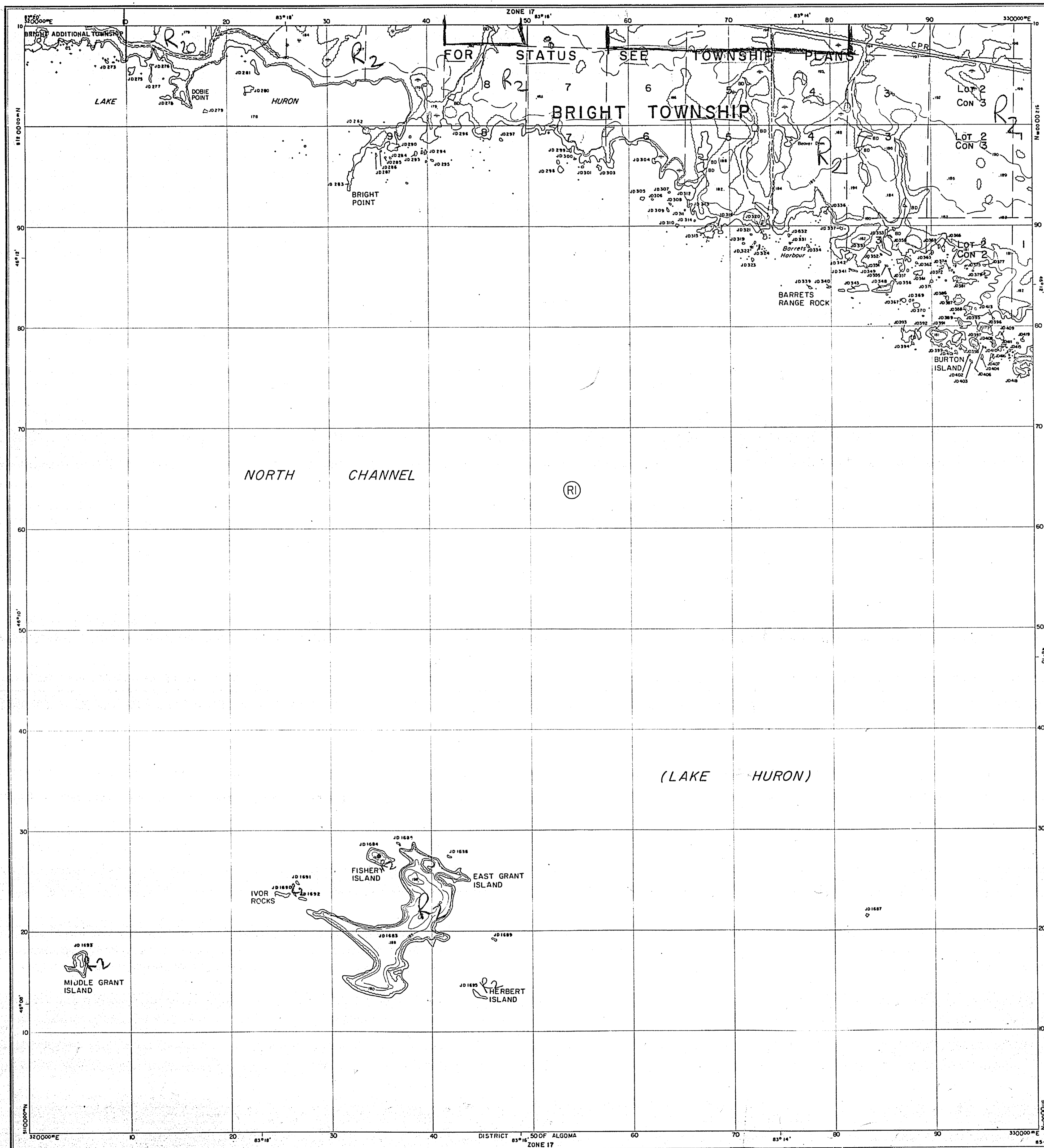
Patent	.....	
Surface & Mining Rights	.....	●
Surface Rights Only	.....	○
Mining Rights Only	.....	○
Lease	.....	
Surface & Mining Rights	.....	■
Surface Rights Only	.....	■
Mining Rights Only	.....	■
Order-in-Council	.....	▼
Cancelled	.....	○
Reservation	.....	○
Sand & Gravel	.....	○

THE INFORMATION THAT APPEARS ON THIS MAP HAS BEEN COMPILED FROM VARIOUS SOURCES, AND ACCURACY IS NOT GUARANTEED. THOSE WISHING TO STAKE MINING CLAIMS SHOULD CONSULT WITH THE MINING RECORDER, MINISTRY OF NORTHERN DEVELOPMENT AND MINES, FOR ADDITIONAL INFORMATION ON THE STATUS OF THE LANDS SHOWN HEREON.



Map base and land disposition drafting by Surveys and Mapping Branch, Ministry of Natural Resources.

The disposition of land, location of lot fabric and parcel boundaries on this index was compiled for administrative purposes only.



G-3354

AREA TOWN AREA

G-3354