BUCKLAND - G.1 62 CH

M.687

BUCKLAND TP.

NOTES

400' surface rights reservation along the shores of all lakes and rivers.

The 1975 Magnetic Bearing Approx. 6°W Annual Change Increasing 0'

THE INFORMATION THAT APPEARS ON THIS MAP HAS BEEN COMPILED FROM VARIOUS SOURCES, AND ACCURACY IS NOT GUARANTEED. THOSE WISHING TO STAKE MINING CLAIMS SHOULD CONSULT WITH THE MINING RECORDER, MINISTRY OF NORTHERN DEVELOPMENT AND MINES, FOR ADDITIONAL INFORMATION ON THE STATUS OF THE LANDS SHOWN HEREON.

SAULT STE. MARIE MINING DIV.
RECEIVED
FEB 16 1987
A.M. P.M.

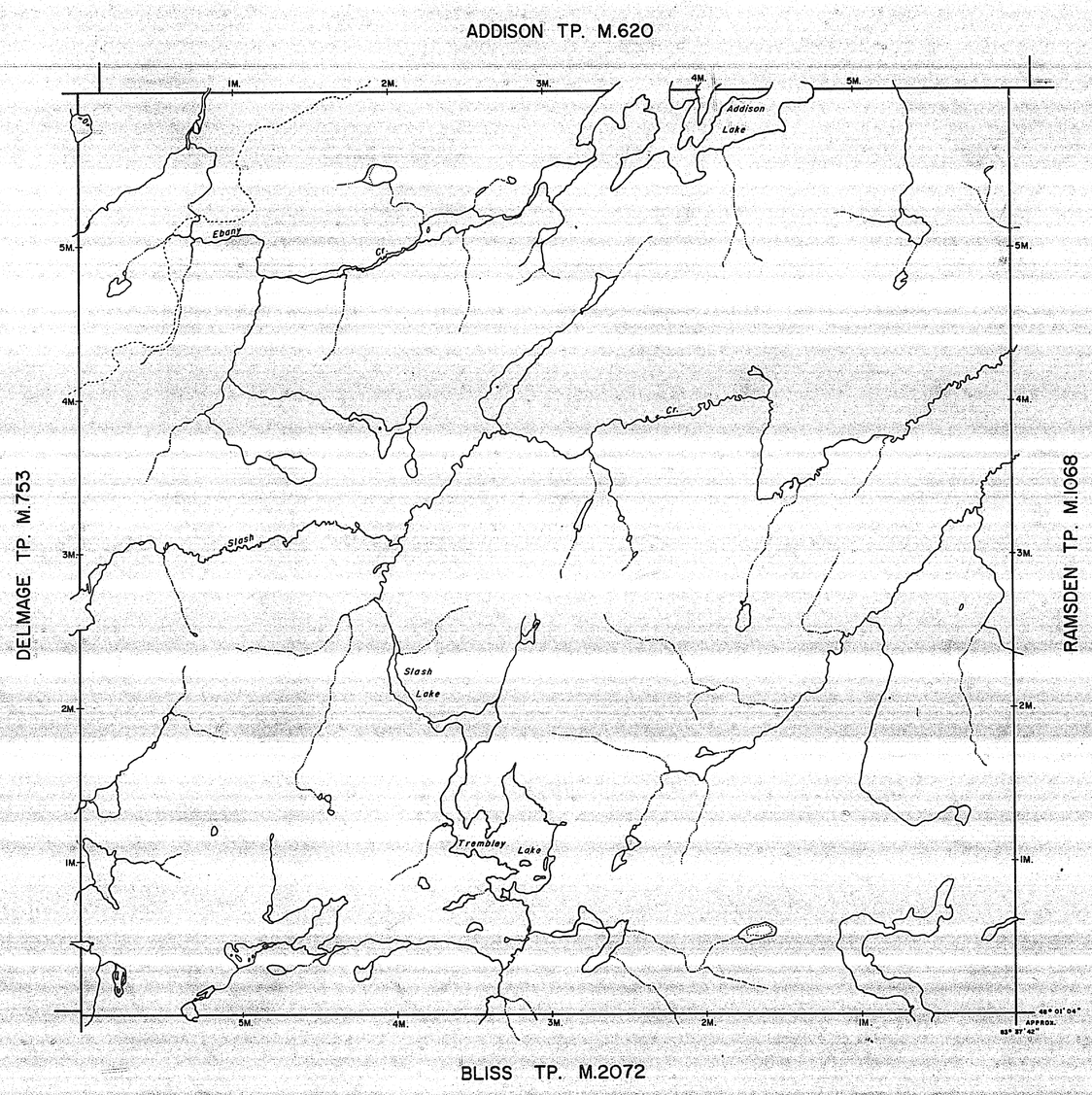

LEGEND

- HIGHWAY AND ROUTE No.
- OTHER ROADS
- TRAILS
- SURVEYED LINES:
  - TOWNSHIPS, BASE LINES, ETC.
  - LOTS, MINING CLAIMS, PARCELS, ETC.
- UNSURVEYED LINES:
  - LOT LINES
  - PARCEL BOUNDARY
  - MINING CLAIMS ETC.
- RAILWAY AND RIGHT OF WAY
- UTILITY LINES
- NON-PERENNIAL STREAM
- FLOODING OR FLOODING RIGHTS
- SUBDIVISION
- ORIGINAL SHORELINE
- MARSH OR MUSKEG
- MINES

DISPOSITION OF CROWN LANDS

TYPE OF DOCUMENT	SYMBOL
PATENT, SURFACE & MINING RIGHTS	●
" SURFACE RIGHTS ONLY	◐
" MINING RIGHTS ONLY	◒
LEASE, SURFACE & MINING RIGHTS	■
" SURFACE RIGHTS ONLY	◨
" MINING RIGHTS ONLY	◧
LICENCE OF OCCUPATION	▼
CROWN LAND SALE	C.S.
ORDER-IN-COUNCIL	OC
RESERVATION	⊙
CANCELLED	⊗
SAND & GRAVEL	⊙

SCALE : 1 INCH = 40 CHAINS

FEET 0 500 1000 2000 4000 6000 8000

METRES 0 200 400 600 800 1KM 2KM

ACRES	HECTARES
40	16

TOWNSHIP

BUCKLAND

DISTRICT SUDBURY (57)

MINING DIVISION SAULT STE. MARIE

Received May 8/80

Ministry of Natural Resources

Ontario Surveys and Mapping Branch

Whitney Block Queen's Park, Toronto

Date Mar. 4, 1974

Plan No. G 1062

M.687

K&E 1-73

687

ONTARIO
MINISTRY OF NATURAL RESOURCES
SURVEYS AND MAPPING BRANCH

M.687

—PLAN OF—

BUCKLAND TWP

SAULT STE. MARIE MINING DIVISION

DISTRICT OF SUDBURY

Scale: 40 chains to an inch.

NOTE
400' Surface Rights Reservation around all Lakes and Rivers.



687

ONTARIO
MINISTRY OF NATURAL RESOURCES
SURVEYS AND MAPPING BRANCH

M.687

— PLAN OF —

BUCKLAND TWP

SAULT STE. MARIE MINING DIVISION

DISTRICT OF SUDBURY

Scale: 40 chains to an inch.

NOTE
400' Surface Rights Reservation around all Lakes and Rivers.

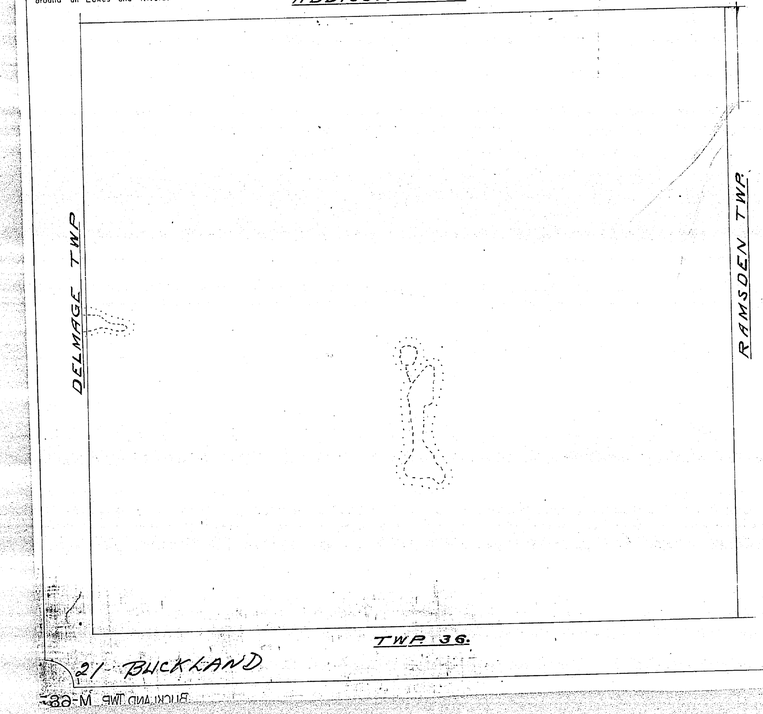

ONTARIO
MINISTRY OF NATURAL RESOURCES
SURVEYS AND MAPPING BRANCH

~~M.687~~
G1062

PLAN OF
BUCKLAND TWP

SAULT STE. MARIE MINING DIVISION

DISTRICT OF SUDBURY

Scale: 40 chains to an inch.

ADDISON TWP.

NOTE
400' Surface Rights Reservation around all Lakes and Rivers.

DATE OF ISSUE
OCT 11 1973
SAULT STE. MARIE
MINING RECORDER'S OFFICE

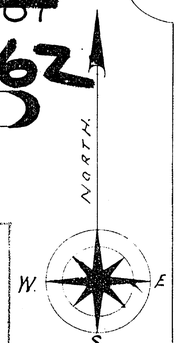



21 BUCKLAND