NOTES

400' surface rights reservation along the shores of all lakes and rivers.

KENORA
MINING DIV.
RECEIVED
FEB - 4 1993
AM PM
7891011 12123456

EFFECTIVE AS LINEN ------> FEB - 4 1993

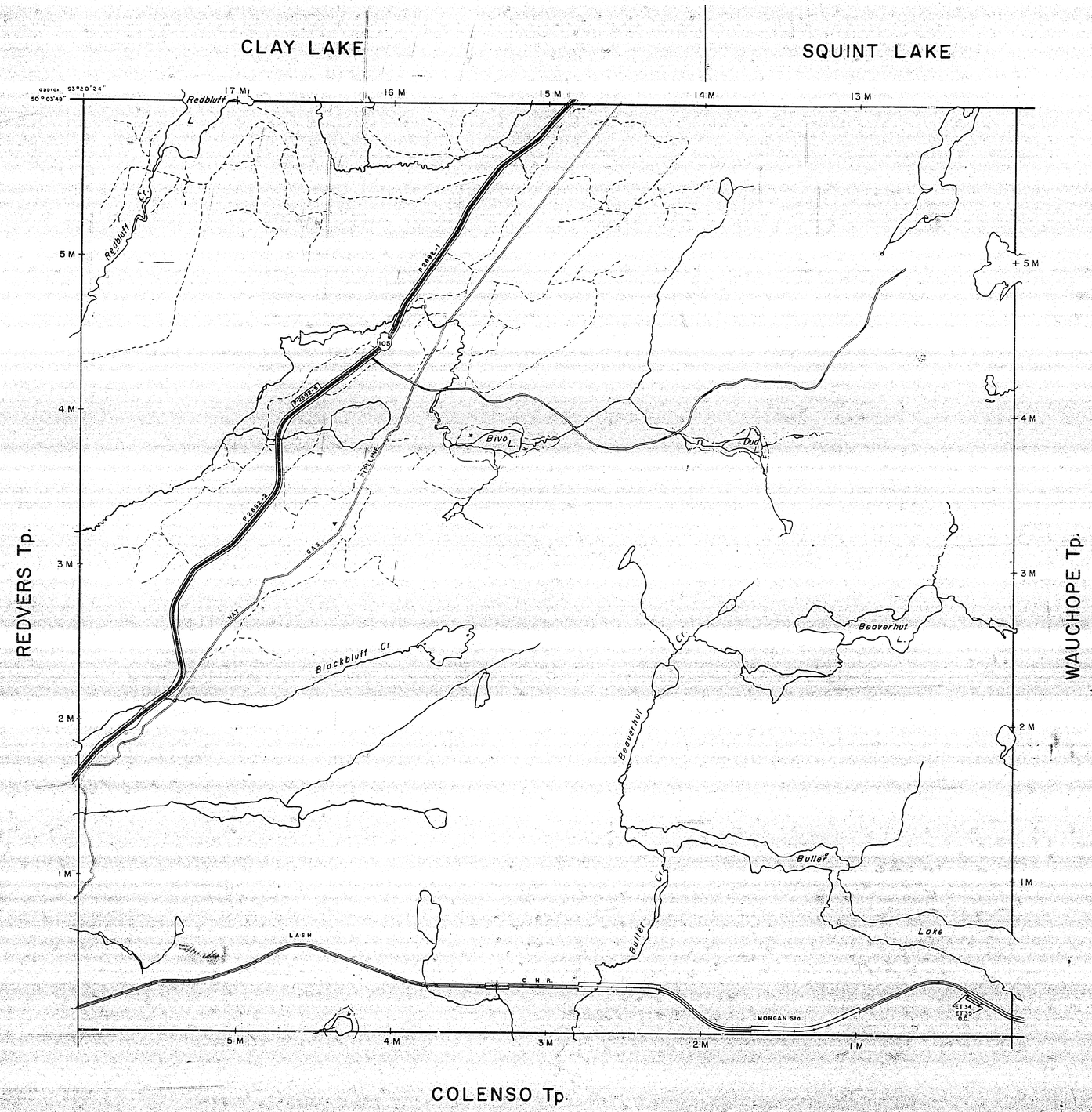

LEGEND

- HIGHWAY AND ROUTE No.
- OTHER ROADS
- TRAILS
- SURVEYED LINES:
  - TOWNSHIPS, BASE LINES, ETC.
  - LOTS, MINING CLAIMS, PARCELS, ETC.
- UNSURVEYED LINES:
  - LOT LINES
  - PARCEL BOUNDARY
  - MINING CLAIMS ETC.
- RAILWAY AND RIGHT OF WAY
- UTILITY LINES
- NON-PERENNIAL STREAM
- FLOODING OR FLOODING RIGHTS
- SUBDIVISION
- ORIGINAL SHORELINE
- MARSH OR MUSKEG
- MINES

DISPOSITION OF CROWN LANDS

TYPE OF DOCUMENT	SYMBOL
PATENT, SURFACE & MINING RIGHTS	●
" SURFACE RIGHTS ONLY	◓
" MINING RIGHTS ONLY	◒
LEASE, SURFACE & MINING RIGHTS	■
" SURFACE RIGHTS ONLY	◪
" MINING RIGHTS ONLY	◨
LICENCE OF OCCUPATION	▼
CROWN LAND SALE	C.S.
ORDER-IN-COUNCIL	OC
RESERVATION	Ⓡ
CANCELLED	Ⓚ
SAND & GRAVEL	Ⓢ

SCALE : 1 INCH = 40 CHAINS

FEET 0 500 1000 2000 4000 6000 8000
METRES 0 200 400 600 800 1 KM 2 KM

ACRES	HECTARES
40	16

TOWNSHIP

BULLER

DISTRICT

KENORA

MINING DIVISION

KENORA

Ministry of Natural Resources
Ontario Surveys and Mapping Branch

Date	Plan No.
3-76	G-815
Whitney Block, Queen's Park, Toronto	

BULLER G 815
G815

1955

PLAN OF

BULLER TWP.

KENORA MINING DIVISION

DISTRICT OF KENORA

Scale, 40 chains to an inch.

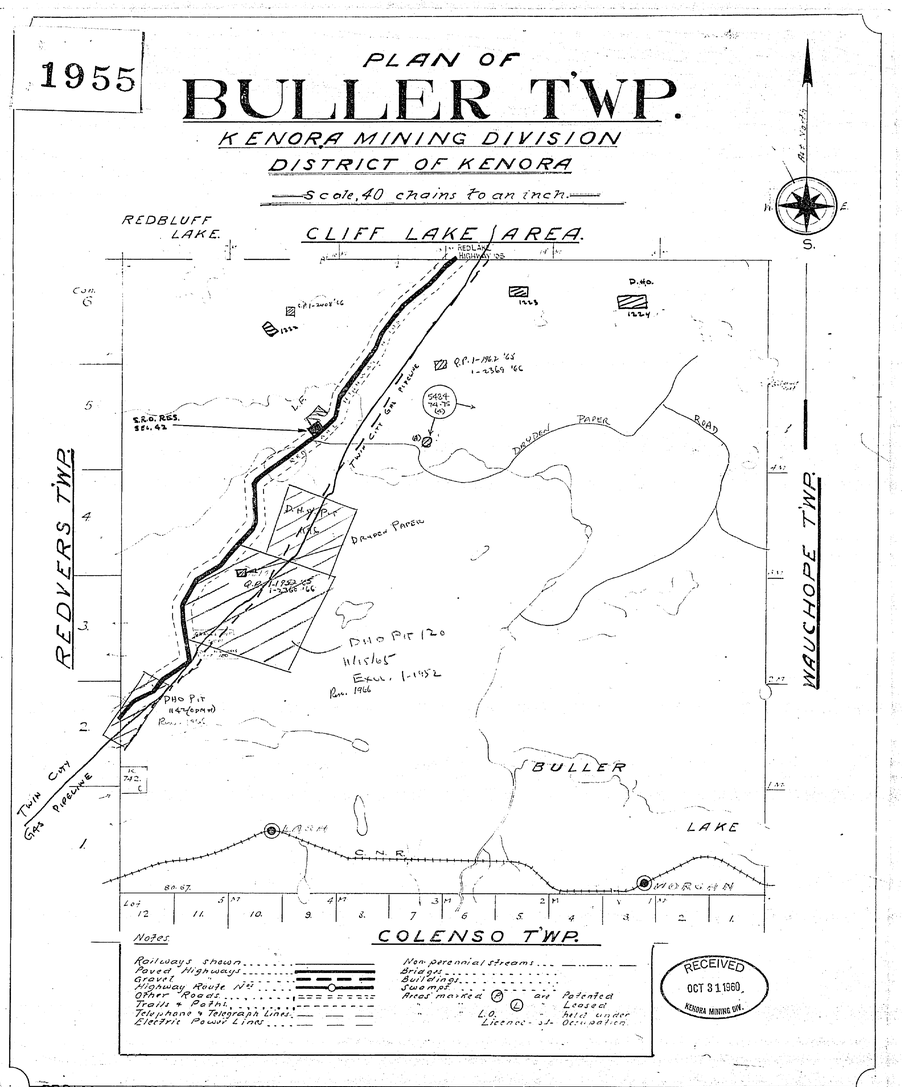

BULLER TWP M1955

BULLER
1955

1955

DATE OF ISSUE NOV 29 1974

KENORA MINING DIVISION RECEIVED NOV 5 1974 AM 7.8.9.10.11.12.1.2.3.4.5.6 PM

PLAN OF BULLER T'WP.

KENORA MINING DIVISION

DISTRICT OF KENORA

M.1955

Scale, 40 chains to an inch.

ONTARIO
MINISTRY OF NATURAL RESOURCES
SURVEYS AND MAPPING BRANCH

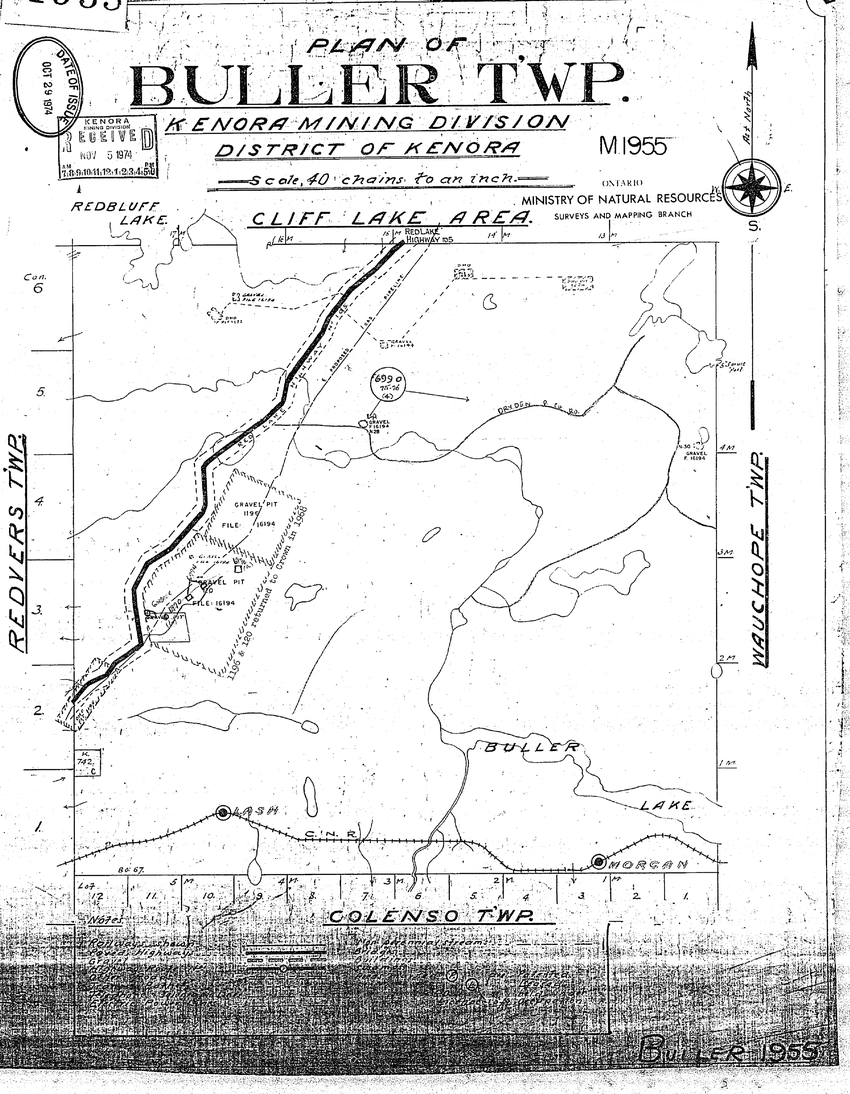

BULLER 1955

NOTES

400' surface rights reservation along the shores of all lakes and rivers.

SAND and GRAVEL

- M.T.C. Pit 1142
- Gravel Pit 120 File 16194
- " " 1196 " "
- Gravel File 16194
- M.T.C. Pit 1222
- " " 1223
- " " 1224

KENORA MINING DIV.
RECEIVED
JUN 3 - 1976
AM PM
7 8 9 10 11 12 1 2 3 4 5 6

DATE OF ISSUE
MAY 28 1976

Buller Pre 1978

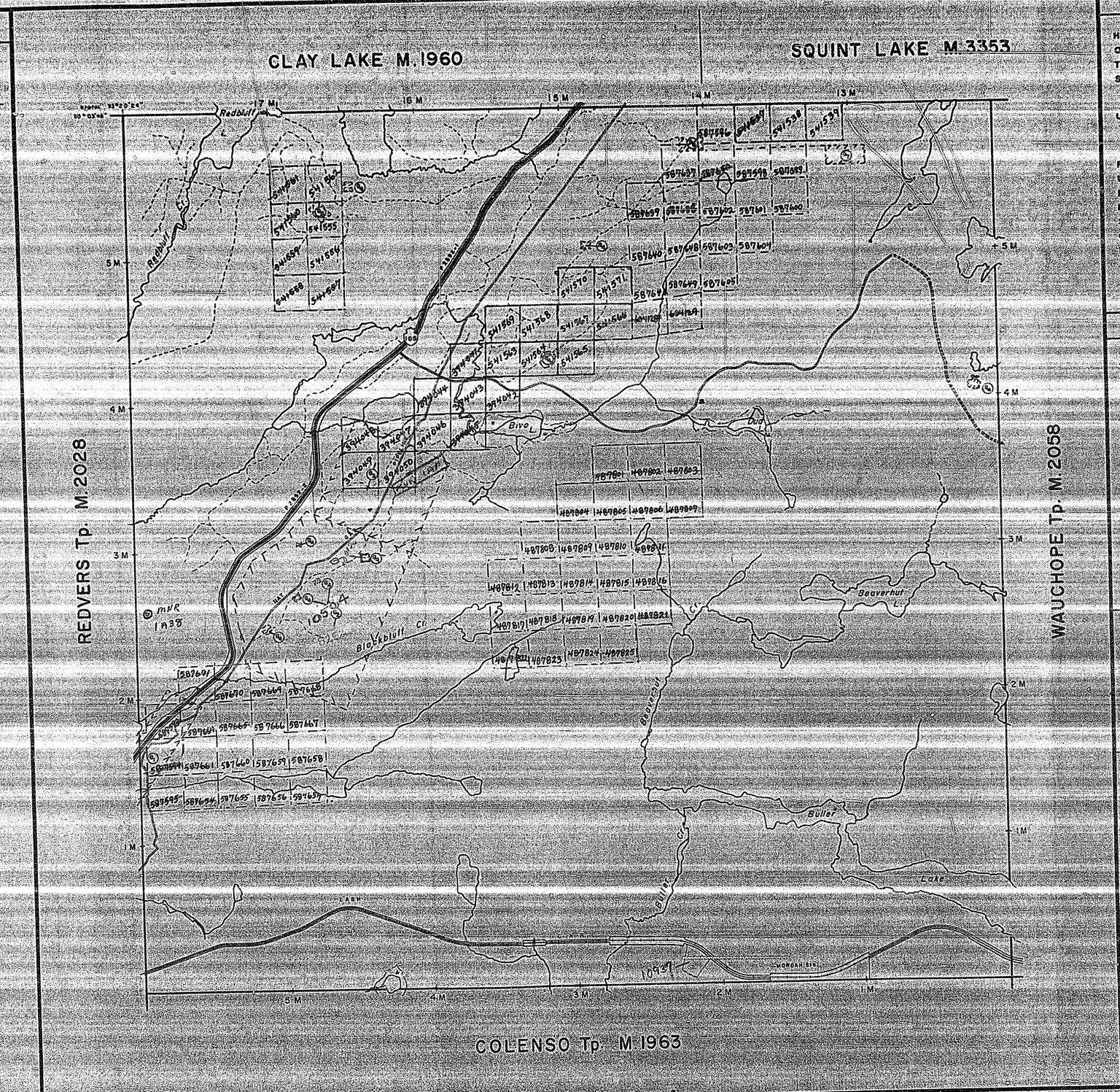

LEGEND

- HIGHWAY AND ROUTE No.
- OTHER ROADS
- TRAILS
- SURVEYED LINES:
  - TOWNSHIPS, BASE LINES, ETC.
  - LOTS, MINING CLAIMS, PARCELS, ETC.
- UNSURVEYED LINES:
  - LOT LINES
  - PARCEL BOUNDARY
  - MINING CLAIMS ETC.
- RAILWAY AND RIGHT OF WAY
- UTILITY LINES
- NON-PERENNIAL STREAM
- FLOODING OR FLOODING RIGHTS
- SUBDIVISION
- ORIGINAL SHORELINE
- MARSH OR MUSKEG
- MINES

DISPOSITION OF CROWN LANDS

TYPE OF DOCUMENT	SYMBOL
PATENT, SURFACE & MINING RIGHTS	
" SURFACE RIGHTS ONLY	
" MINING RIGHTS ONLY	
LEASE, SURFACE & MINING RIGHTS	
" SURFACE RIGHTS ONLY	
" MINING RIGHTS ONLY	
LICENCE OF OCCUPATION	
CROWN LAND SALE	
ORDER-IN-COUNCIL	
RESERVATION	
CANCELLED	
SAND & GRAVEL	

SCALE: 1 INCH = 40 CHAINS

FEET 0 500 1000 2000 4000 6000 8000

METRES 0 200 400 600 800 1 KM 2 KM

ACRES	HECTARES
40	16

TOWNSHIP

BULLER

DISTRICT

KENORA

MINING DIVISION

KENORA

Ministry of Natural Resources
Ontario
Surveys and Mapping Branch

Date 3-76

Whitney Block
Queen's Park, Toronto

Plan No.
M.1955

NOTES

400' surface rights reservation along the shores of all lakes and rivers.

SAND and GRAVEL

- (G1) M.T.C. Pit 1142
- (G2) Gravel Pit 120. File. 16194.
- (G3) " " 1196 " "
- (G4) Gravel. File. 16194
- (G5) M.T.C. Pit. 1222
- (G6) " " 1223
- (G7) " " 1224
- (G) Quarry Permit
- (G8) MNR Gravel Reserve 1A1
- (G9) MNR Gravel Reserve 1A38

KENORA MINING DIV.
RECEIVED
JUN 8 1983
AM 7 8 9 10 11 12 1 2 3 4 5 6 PM

Effective 83

DATE OF ISSUE
MAY 30 1983
Ministry of Natural Resources
TORONTO

Obsolete June 6/84

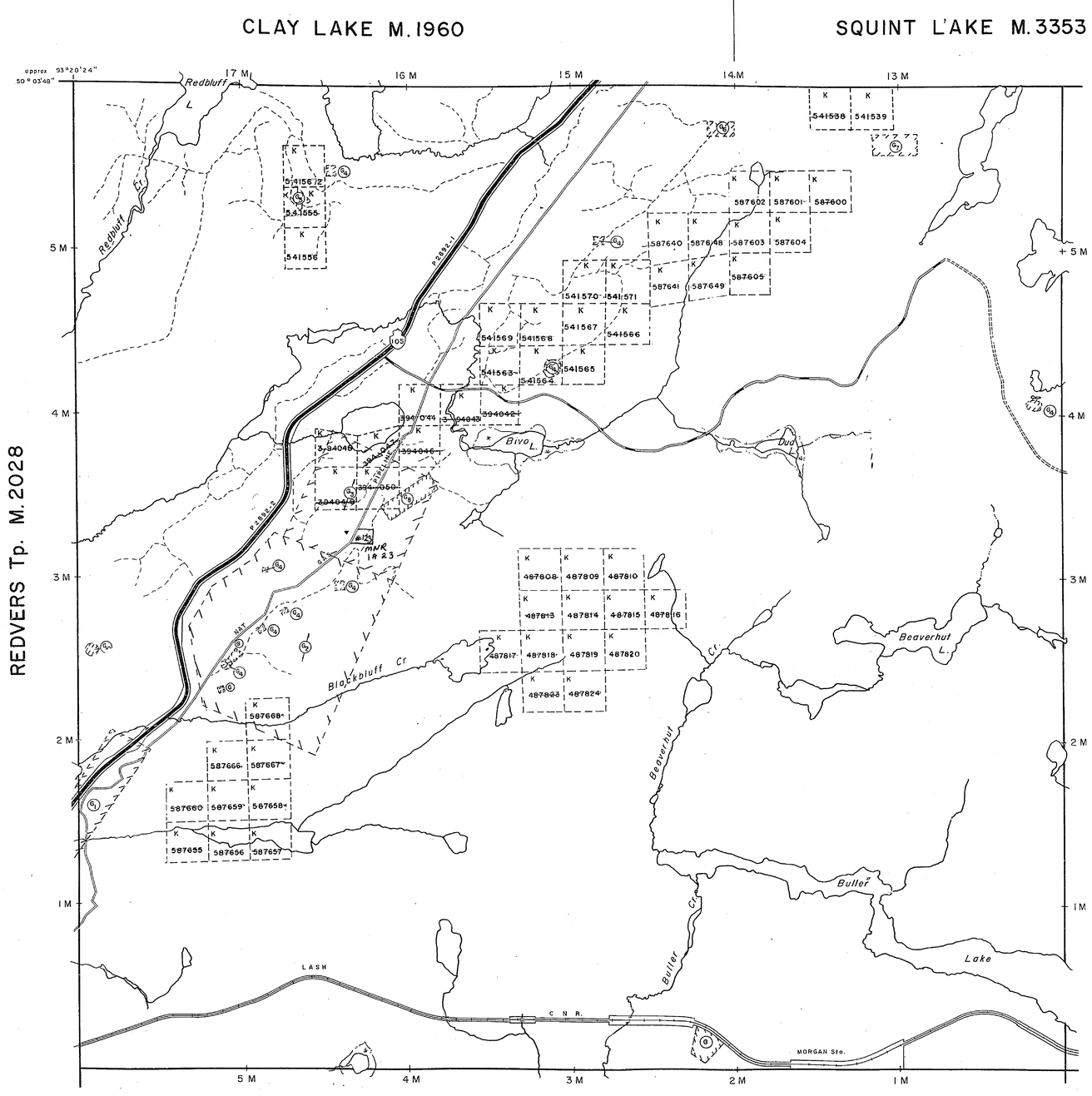

LEGEND

- HIGHWAY AND ROUTE No.
- OTHER ROADS
- TRAILS
- SURVEYED LINES:
  - TOWNSHIPS, BASE LINES, ETC.
  - LOTS, MINING CLAIMS, PARCELS, ETC.
- UNSURVEYED LINES:
  - LOT LINES
  - PARCEL BOUNDARY
  - MINING CLAIMS ETC.
- RAILWAY AND RIGHT OF WAY
- UTILITY LINES
- NON-PERENNIAL STREAM
- FLOODING OR FLOODING RIGHTS
- SUBDIVISION
- ORIGINAL SHORELINE
- MARSH OR MUSKEG
- MINES

DISPOSITION OF CROWN LANDS

TYPE OF DOCUMENT	SYMBOL
PATENT, SURFACE & MINING RIGHTS	●
" SURFACE RIGHTS ONLY	◓
" MINING RIGHTS ONLY	◒
LEASE, SURFACE & MINING RIGHTS	■
" SURFACE RIGHTS ONLY	▬
" MINING RIGHTS ONLY	▬
LICENCE OF OCCUPATION	▼
CROWN LAND SALE	C.S.
ORDER-IN-COUNCIL	OC
RESERVATION	(R)
CANCELLED	(X)
SAND & GRAVEL	(G)

SCALE: 1 INCH = 40 CHAINS

FEET 0 500 1000 2000 4000 6000 8000
METRES 0 200 400 600 800 1 KM 2 KM

ACRES	HECTARES
40	16

TOWNSHIP

BULLER

DISTRICT

KENORA

MINING DIVISION

KENORA

Ministry of Natural Resources
Ontario Surveys and Mapping Branch

Date 3-76
Whitney Block
Queen's Park, Toronto

Plan No. M.1955

NOTES

400' surface rights reservation along the shores of all lakes and rivers.

SAND and GRAVEL

- G1 M.T.C. Pit 1142
- G2 Gravel Pit 120. File. 16194.
- G3 " " 1196 " "
- G4 Gravel. File. 16194
- G5 M.T.C. Pit. 1222
- G6 " " 1223
- G7 " " 1224
- G Quarry Permit
- G8 MNR Gravel Reserve 1A1
- G9 MNR Gravel Reserve 1A23
- G10 MNR Gravel Reserve 1A38

Effective as seen

KENORA MINING DIV. RECEIVED

THE INFORMATION THAT APPEARS ON THIS MAP HAS BEEN COMPILED FROM VARIOUS SOURCES, AND ACCURACY IS NOT GUARANTEED. THOSE WISHING TO STAKE MINING CLAIMS SHOULD CONSULT WITH THE MINING RECORDER, MINISTRY OF NORTHERN DEVELOPMENT AND MINES, FOR ADDITIONAL INFORMATION ON THE STATUS OF THE LANDS SHOWN HEREON.

OBSOLETE ---------->

RECEIVED FEB -4 1987

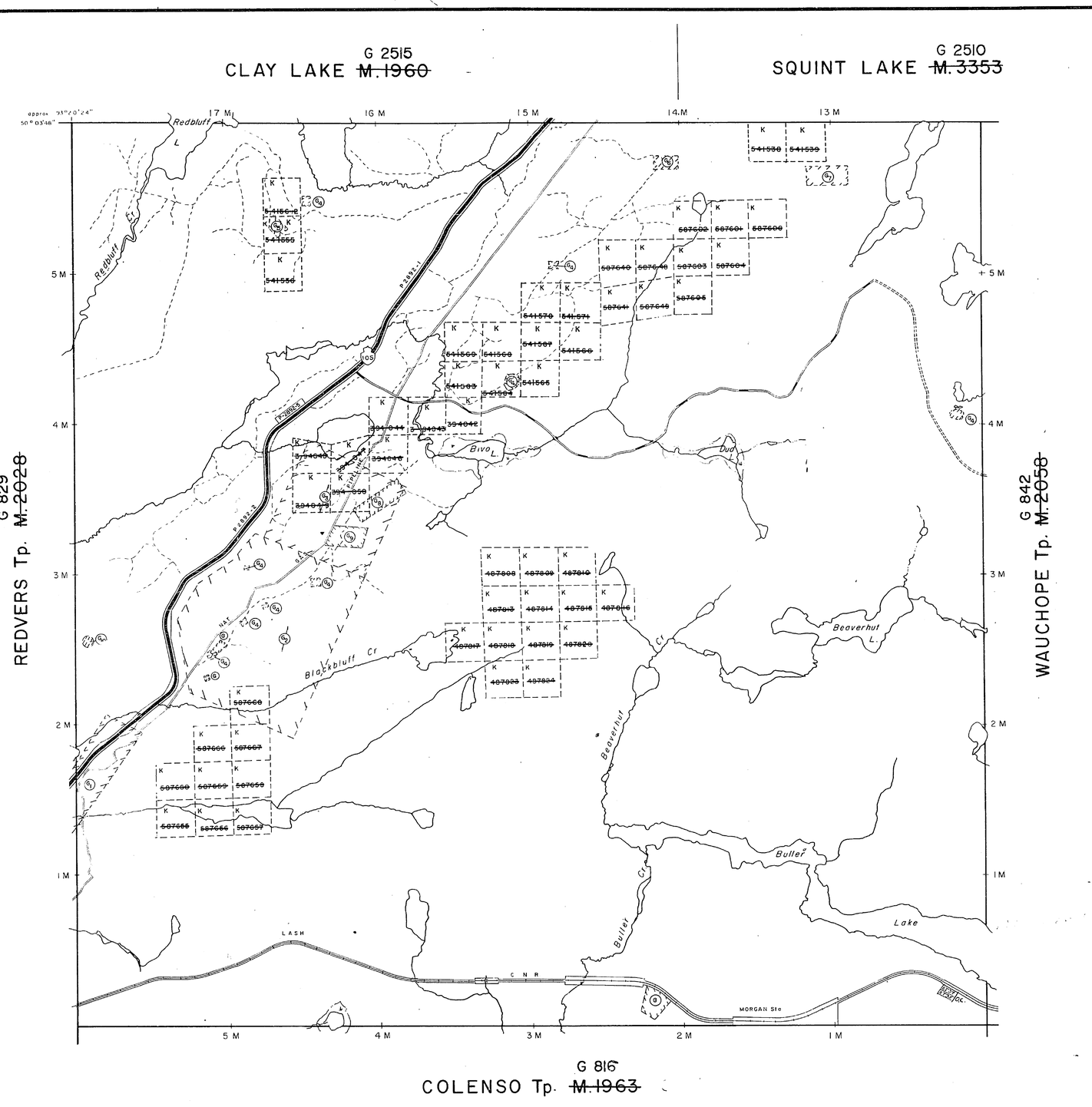

LEGEND

- HIGHWAY AND ROUTE No.
- OTHER ROADS
- TRAILS
- SURVEYED LINES:
  - TOWNSHIPS, BASE LINES, ETC.
  - LOTS, MINING CLAIMS, PARCELS, ETC.
- UNSURVEYED LINES:
  - LOT LINES
  - PARCEL BOUNDARY
  - MINING CLAIMS ETC.
- RAILWAY AND RIGHT OF WAY
- UTILITY LINES
- NON-PERENNIAL STREAM
- FLOODING OR FLOODING RIGHTS
- SUBDIVISION
- ORIGINAL SHORELINE
- MARSH OR MUSKEG
- MINES

DISPOSITION OF CROWN LANDS

TYPE OF DOCUMENT	SYMBOL
PATENT, SURFACE & MINING RIGHTS	●
" SURFACE RIGHTS ONLY	◒
" MINING RIGHTS ONLY	◓
LEASE, SURFACE & MINING RIGHTS	■
" SURFACE RIGHTS ONLY	◪
" MINING RIGHTS ONLY	◨
LICENCE OF OCCUPATION	▼
CROWN LAND SALE	C.S.
ORDER-IN-COUNCIL	OC
RESERVATION	®
CANCELLED	⊗
SAND & GRAVEL	G

SCALE : 1 INCH 40 CHAINS

FEET 0 500 1000 2000 4000 6000 8000

METRES 0 200 400 600 800 1 KM 2 KM

ACRES	HECTARES
40	16

TOWNSHIP

BULLER

DISTRICT

KENORA

MINING DIVISION

KENORA

Ministry of Natural Resources

Ontario Surveys and Mapping Branch

Date 3·76

Whitney Block Queen's Park, Toronto

Plan No. ~~M.1955~~

G-0815

G815

12 10 8 6 4 2 1 2 4 6 8 10 12

PLAN OF
BULLER T'WP.

KENORA MINING DIVISION
DISTRICT OF KENORA

Scale, 40 chains to an inch.

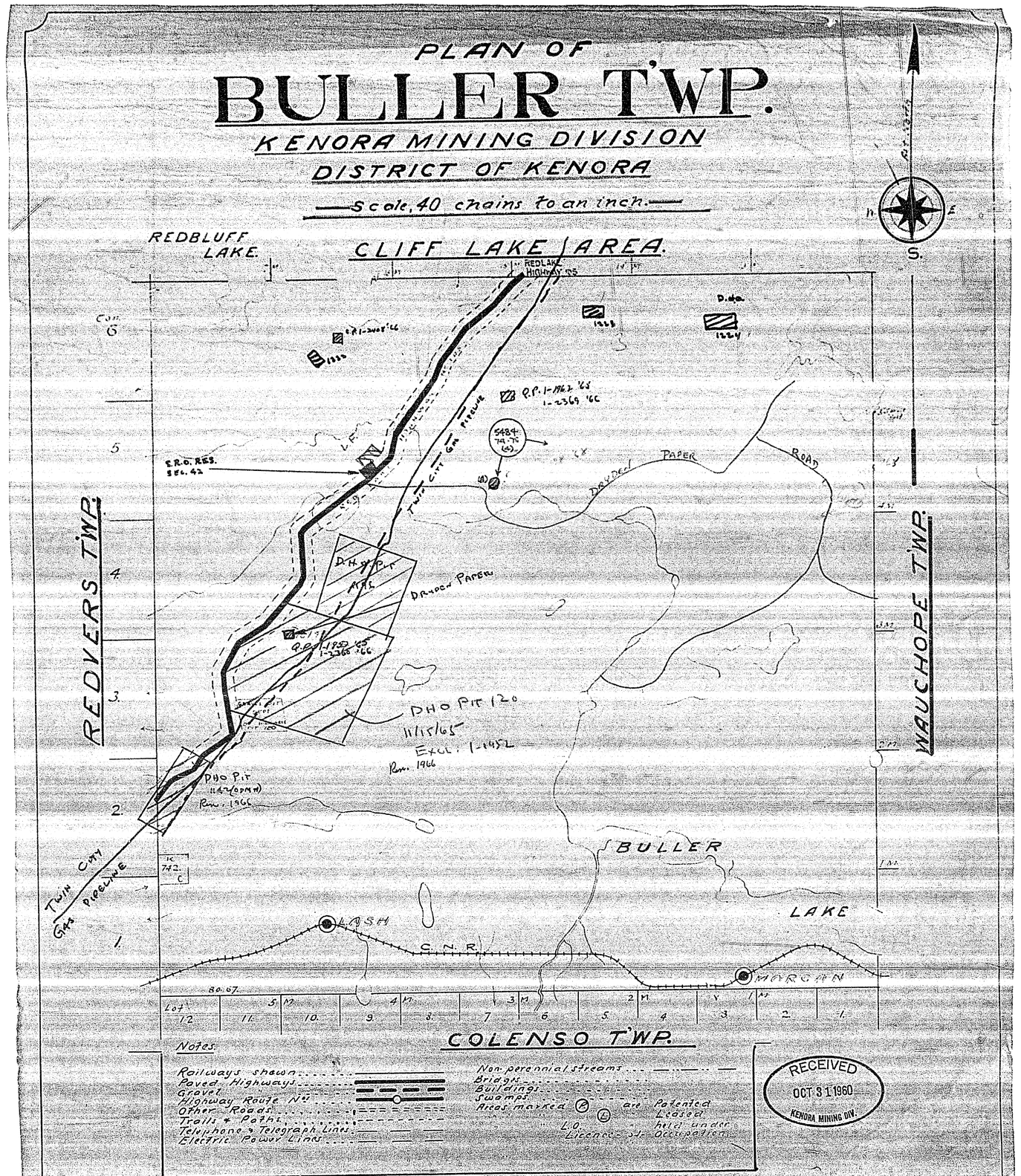

RECEIVED
OCT 31 1960
KENORA MINING DIV.

BULLER TWP M1322

BULLER

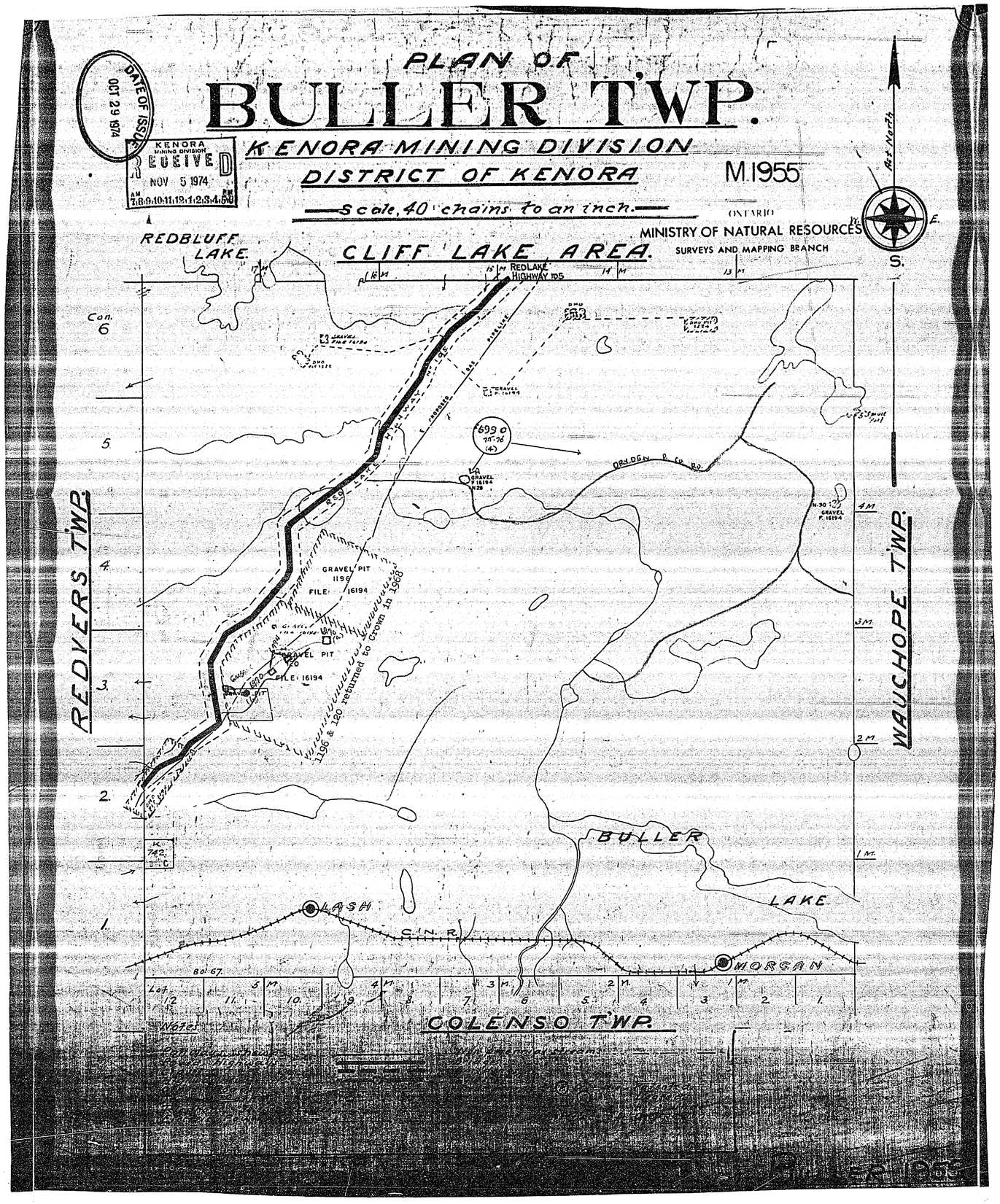
PLAN OF
BULLER T'WP.
KENORA MINING DIVISION
DISTRICT OF KENORA
M.1955
Scale, 40 chains to an inch.
ONTARIO
MINISTRY OF NATURAL RESOURCES
SURVEYS AND MAPPING BRANCH
DATE OF ISSUE
OCT 29 1974
KENORA MINING DIVISION
RECEIVED
NOV 5 1974
REDBLUFF LAKE
CLIFF LAKE AREA
REDLAKE HIGHWAY 105
Con. 6
5
4
3
2
1
REDVERS T'WP.
WAUCHOPE T'WP.
GRAVEL PIT
1196
FILE: 16194
1196 & 120 returned to Crown in 1968
GRAVEL PIT
120
FILE: 16194
BULLER
LAKE
LASH
C.N.R.
MORGAN
COLENSO T'WP.
Water
Lot
12
11
10
9
8
7
6
5
4
3
2
1
1M
2M
3M
4M
5M
N
S.
E.
As North

1955

PLAN OF BULLER T'WP.

KENORA MINING DIVISION

DISTRICT OF KENORA

Scale, 40 chains to an inch.

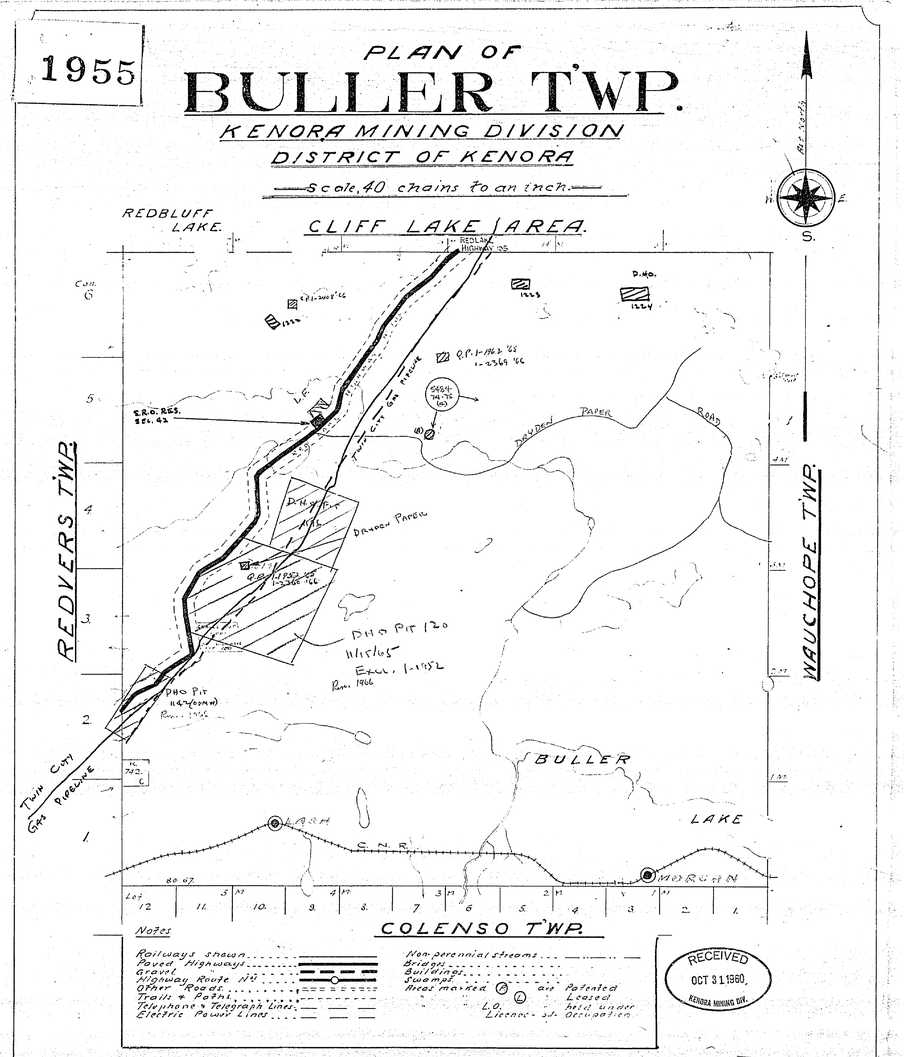

RECEIVED
OCT 31 1960
KENORA MINING DIV.

BULLER T'WP 1955

BULLER
1955

1955

DATE OF ISSUE OCT 29 1974
KENORA LAND DISTRICT RECEIVED NOV 5 1974

PLAN OF

BULLER T'WP.

KENORA MINING DIVISION

DISTRICT OF KENORA

M.1955

Scale, 40 chains to an inch.

ONTARIO
MINISTRY OF NATURAL RESOURCES
SURVEYS AND MAPPING BRANCH

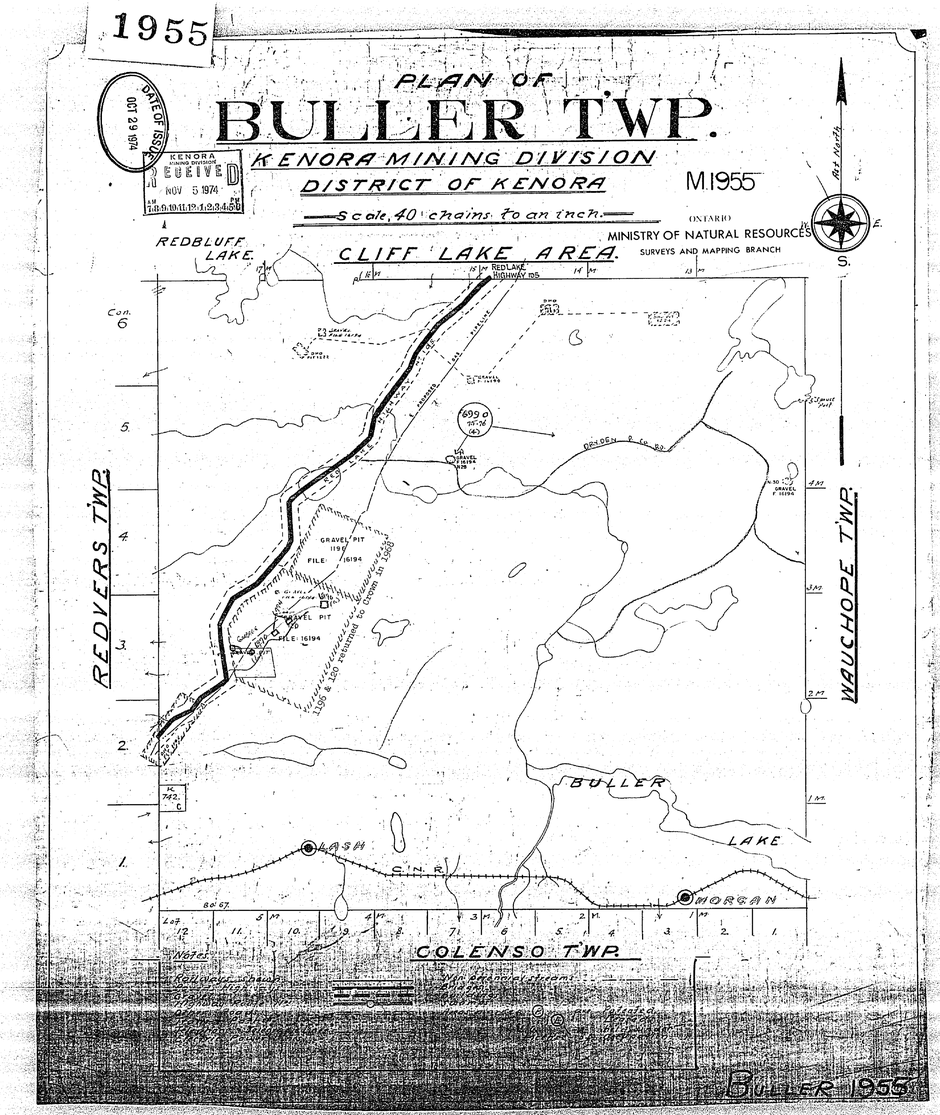
REDBLUFF LAKE
CLIFF LAKE AREA
REDLAKE HIGHWAY 105
Con. 6
5.
4
3.
2.
1.
REDVERS T'WP.
WAUCHOPE T'WP.
N. 2 North
E.
S.
GRAVEL PIT
FILE 16194
GRAVEL PIT
FILE 16194
BULLER
LAKE
LASH
C.N.R.
MORGAN
COLENSO T'WP.
Lot 12 11 10 9 8 7 6 5 4 3 2 1
Notes
Railway Station
Wooden Bridge
Steel Bridge
Concrete Culvert
Wooden Culvert
Steel Culvert
Concrete Culvert
Wooden Culvert
Steel Culvert
Wooden Culvert
Steel Culvert
Wooden Culvert
Steel