

South of Waterloo

THE TOWNSHIP OF
OF
BURSTALL

DISTRICT OF
COCHRANE
PORCUPINE
MINING DIVISION

SCALE: 1-INCH=40 CHAINS

LEGEND

PATENTED LAND	Ⓟ
CROWN LAND SALE	C.S.
LEASES	Ⓛ
LOCATED LAND	Loc.
LICENSE OF OCCUPATION	L.O.
MINING RIGHTS ONLY	M.R.O.
SURFACE RIGHTS ONLY	S.R.O.
ROADS	
IMPROVED ROADS	▬▬▬
KING'S HIGHWAYS	▬▬▬
RAILWAYS	▬▬▬
POWER LINES	▬▬▬
MARSH OR MUSKEG	▬▬▬
MINES	⚡
CANCELLED	C.


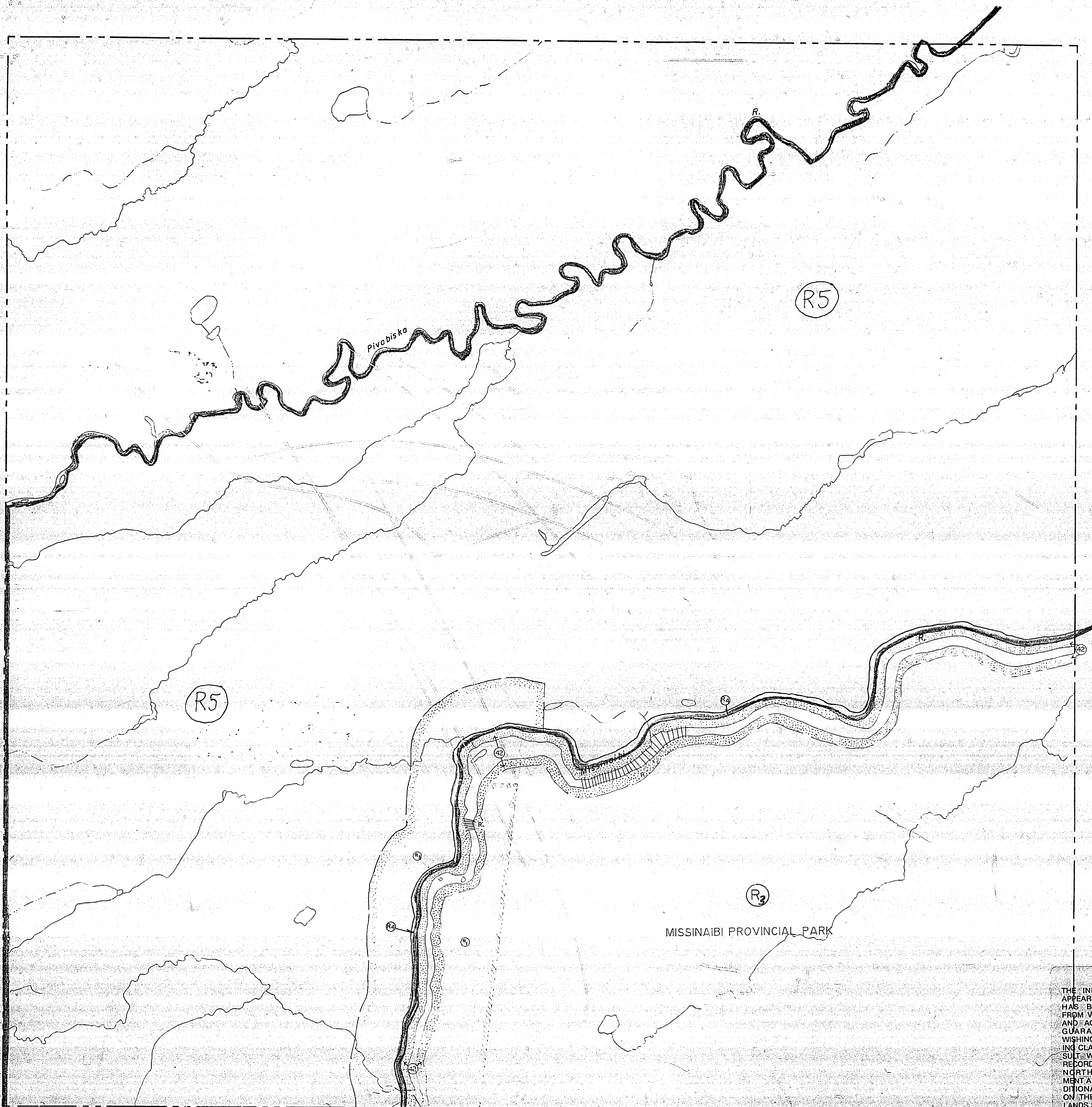
NOTES

Flooding Rights HEPC To Contour 561 & 645
400' Surface Rights Reservation around
all Lakes and Rivers.

**Areas withdrawn from staking under Section
43 of the Mining Act, R.S.O. 1970**

Order No.	File	Date	Disposition
42	183199	OCT. 8/70	SR & MR
43	W.63/76	183199	22/10/76 Surface & Mining Rights
44	W.18/75	183199	10/3/75 Surface & Mining Rights
45	W.8/79	183199	11/4/79 S.R. & M.R.

44 PROPOSED MISSISSAUBI PARK BOUNDARY EXPANSION
NOTICE RECEIVED JULY 4, 1991
45 MISSISSAUBI PROVINCIAL PARK
46 SEC. 35 W.L.L. P1542A/99 ONT. MAY 11/99 P1-5



TWP.
Mc Brien

SCOVIL TWP.

THE INFORMATION THAT
APPEARS ON THIS MAP
HAS BEEN COMPILED
FROM VARIOUS SOURCES,
AND ACCURACY IS NOT
GUARANTEED. THOSE
WISHING TO STAKE MIN-
ING CLAIMS SHOULD CON-
SULT WITH THE MINING
REPORTER, MINISTRY OF
NORTHERN DEVELOP-
MENT AND MINES, FOR AD-
DITIONAL INFORMATION
ON THE STATUS OF THE
LANDS SHOWN HEREON.

Rec'd January 6/82

PLAN NO. **M-688**

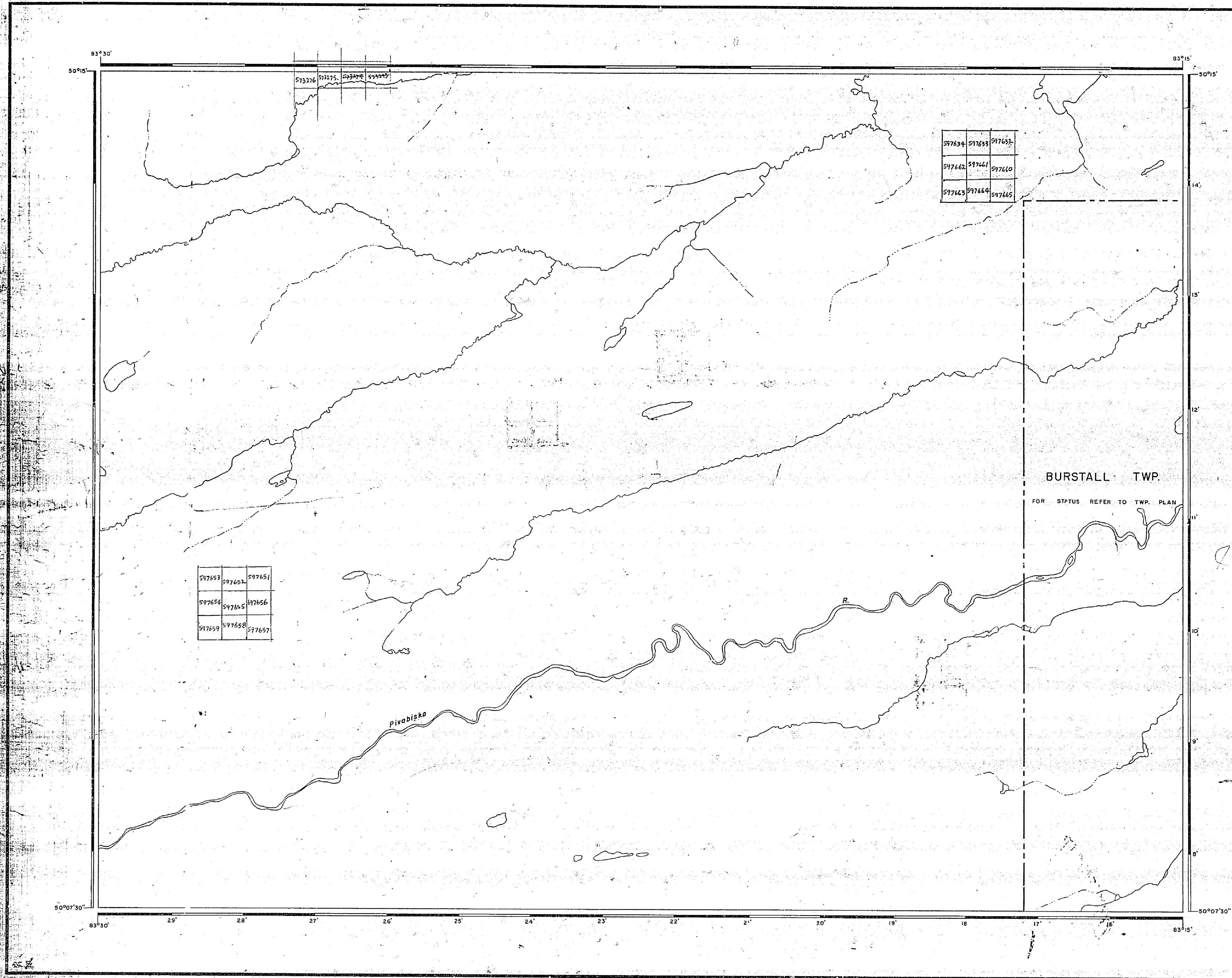
ONTARIO
MINISTRY OF NATURAL RESOURCES
SURVEYS AND MAPPING BRANCH

BURSTALL TWP.
M-688

M-2316

WEST OF BURSTALL TWP

M-2316



AREA
**WEST OF
 BURSTALL TWP.**
 DISTRICT OF
 COCHRANE
 PORCUPINE
 MINING DIVISION
 SCALE: 1-INCH = 40 CHAINS

LEGEND

PATENTED LAND	⊙
CROWN LAND SALE	⊙
LEASES	⊙
LOCATED LAND	⊙
LICENSE OF OCCUPATION	⊙
MINING RIGHTS ONLY	M.R.O.
SURFACE RIGHTS ONLY	S.R.O.
ROADS	—
IMPROVED ROADS	—
KING'S HIGHWAYS	—
RAILWAYS	—
POWER LINES	—
MARSH OR MUSKEG	—
MINES	—


NOTES
 400' Reserve around all Lakes & Rivers to the Disposal of Lands & Forests:
 01 JAN 1964

Revised May 1964
 NATIONAL TOPOGRAPHIC SERIES 42J
 PLAN NO. **M-2316**
 ONTARIO
 MINISTRY OF NATURAL RESOURCES
 SURVEYS AND MAPPING BRANCH

M-2316

WEST OF BURSTALL TWP

M-2316

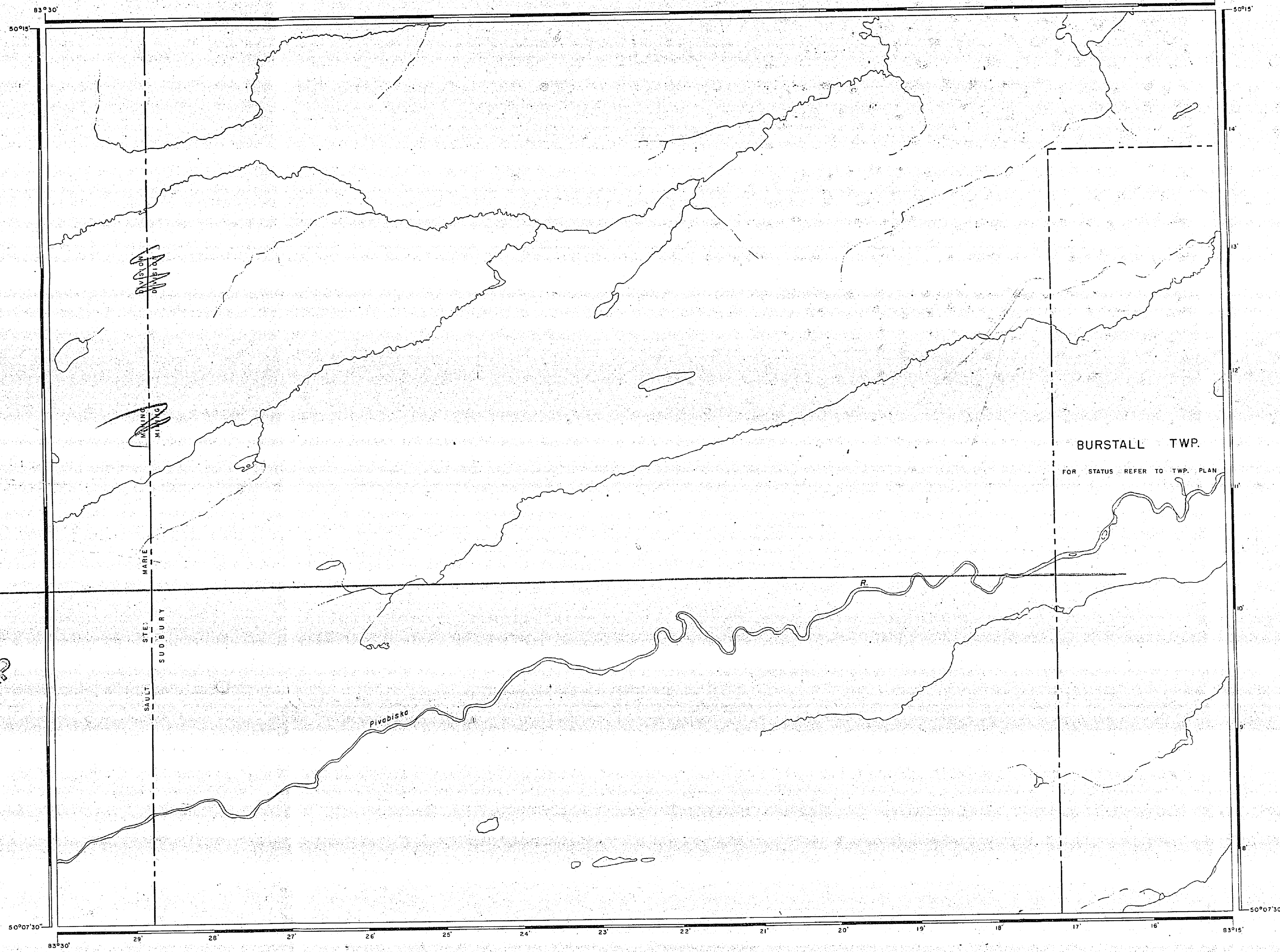


M-5316

2316

M-5316

OFFICE MAP



AREA OF

DISTRICT OF COCHRANE
PARCUPINE
 SUDBURY - SAULT - STE. MARIE
 MINING DIVISION

SCALE: 1-INCH = 40 CHAINS

LEGEND

PATENTED LAND	⊙
CROWN LAND SALE	CS
LEASES	⊕
LOCATED LAND	⊙
LICENSE OF OCCUPATION	LO
MINING RIGHTS ONLY	M.R.O.
SURFACE RIGHTS ONLY	S.R.O.
ROADS	—
IMPROVED ROADS	—
KING'S HIGHWAYS	—
RAILWAYS	—
POWER LINES	—
MARSH OR MUSKEG	—
MINES	*

NOTES

June 18/69
 This plan covered by
 exploratory license
 to Transalta Oil &
 Gas Ltd.

*All claims accepted
 including oil & gas.
 G. Stevens letter
 June 10/69*

PLAN NO. M-2316

DEPARTMENT OF MINES
 - ONTARIO -

5316

M. 2316

TRIM LINE

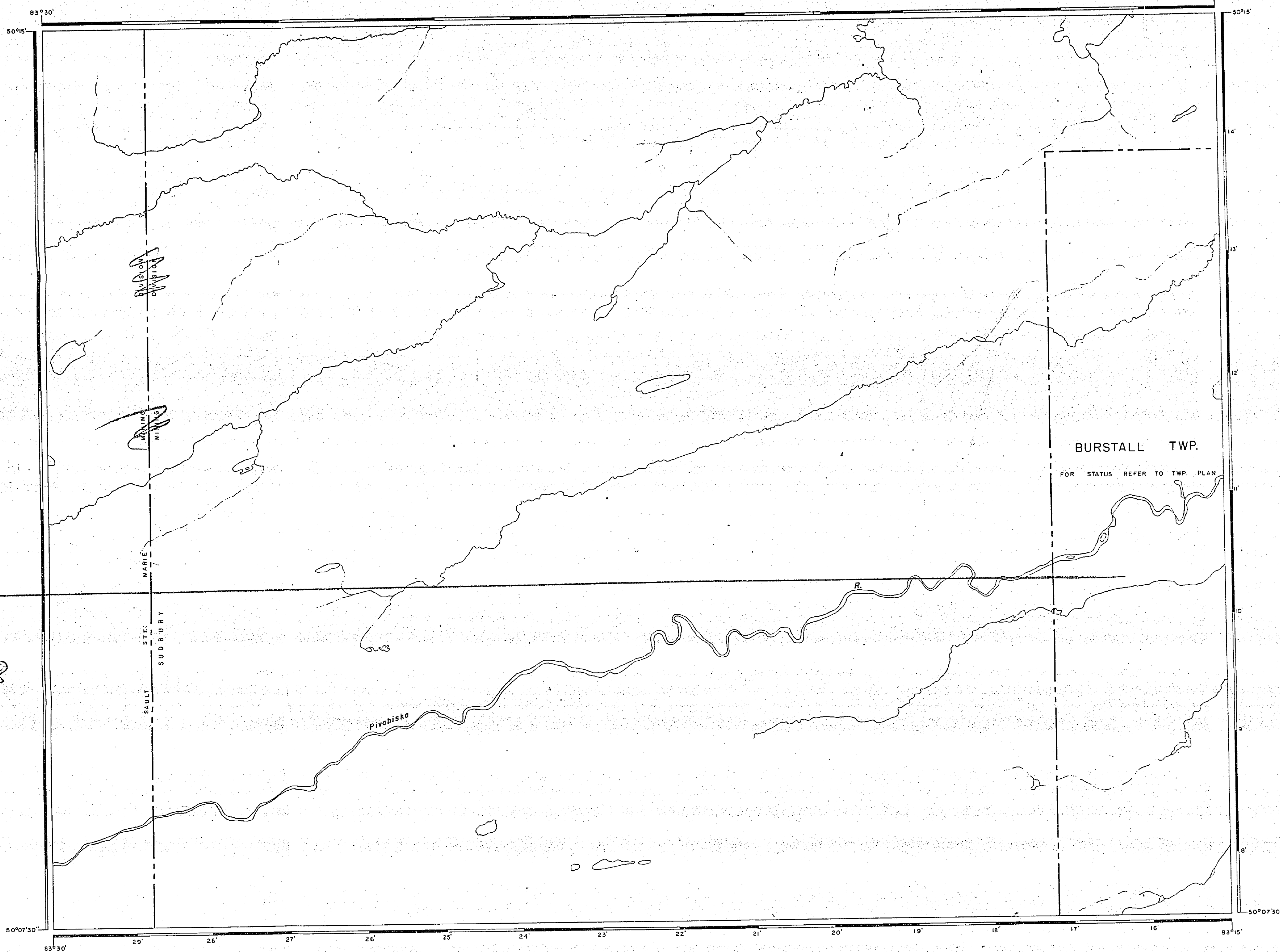
5316-M

M-531E

2316

M-531E

OFFICE MAP



AREA OF

DISTRICT OF COCHRANE
PARCUPINE
 SUDBURY-SAULT-STE-MARIE
 MINING DIVISION

SCALE: 1-INCH = 40 CHAINS

LEGEND

PATENTED LAND	⊙
CROWN LAND SALE	⊙
LEASES	⊙
LOCATED LAND	⊙
LICENSE OF OCCUPATION	⊙
MINING RIGHTS ONLY	M.R.O.
SURFACE RIGHTS ONLY	S.R.O.
ROADS	—
IMPROVED ROADS	—
KING'S HIGHWAYS	—
RAILWAYS	—
POWER LINES	—
MARSH OR MUSKES	—
MINES	—

NOTES

June 18/69
 This plan covered by
 exploratory license
 to *Stevens* Oil &
 Gas Co. Ltd.

*All claims accepted
 excluding oil & gas.
 H. Stevens letter
 June 18/69*

PLAN NO: M-2316

DEPARTMENT OF MINES
 - ONTARIO -

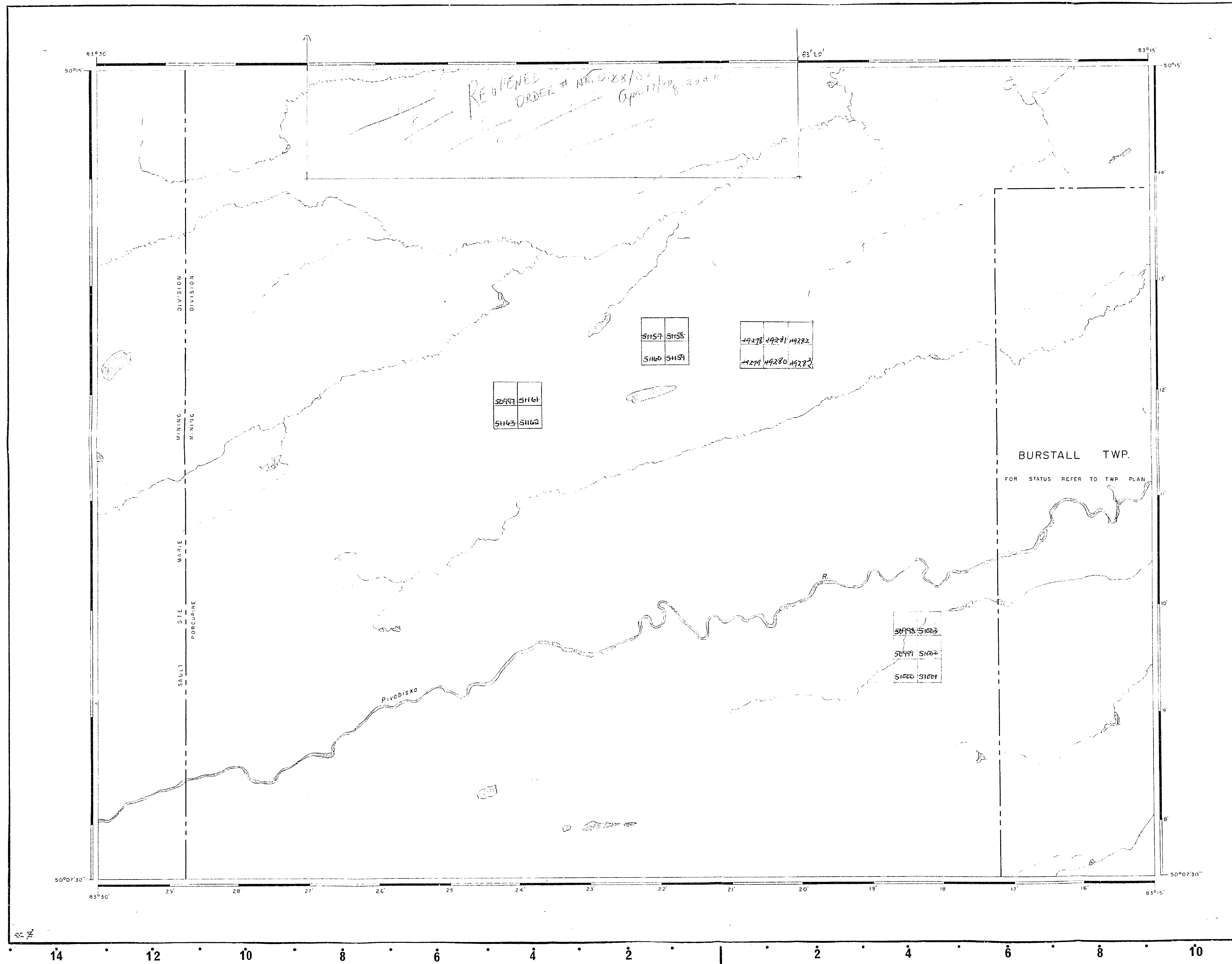
21E

21E-M

538

M. 2316

TRIM LINE



AREA ~~OF~~
WEST OF
BURSTALL TWP.

DISTRICT OF
COCHRANE

PORCUPINE - SAULT STE. MARIE
MINING DIVISION

SCALE: 1-INCH = 40 CHAINS

LEGEND

PATENTED LAND	⊙
CROWN LAND SALE	C.S.
LEASES	⊖
LOCATED LAND	Loc
LICENSE OF OCCUPATION	L.O.
MINING RIGHTS ONLY	M.R.O.
SURFACE RIGHTS ONLY	S.R.O.
ROADS	—
IMPROVED ROADS	—
KING'S HIGHWAYS	—
RAILWAYS	—
POWER LINES	—
MARSH OR MUSKEG	—
MINES	⋈

NOTES

400' RESERVE AROUND ALL LAKES AND
RIVERS TO DEPT. OF LANDS AND FORESTS

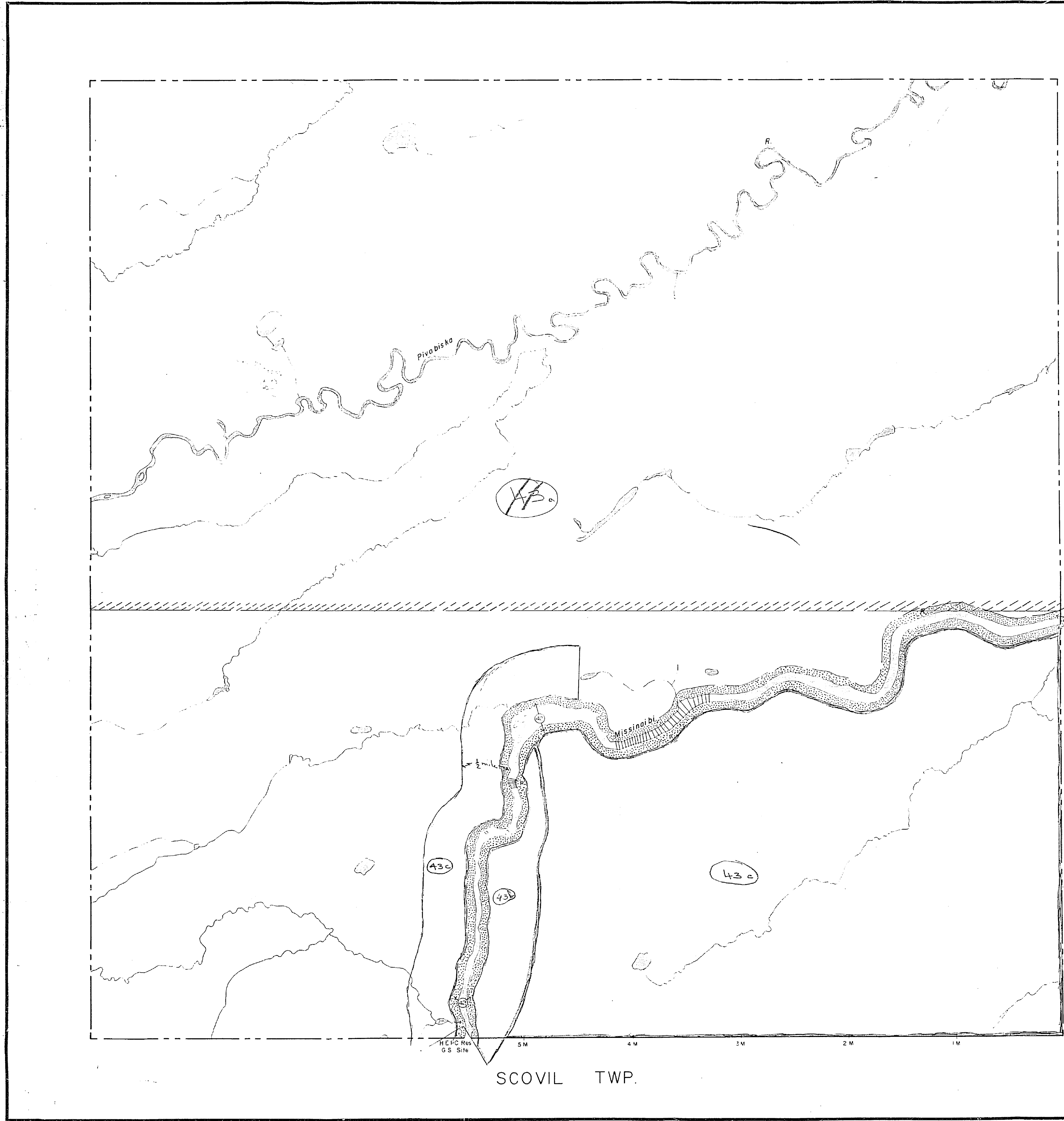
*All Township boundaries
from Staking, May 20/13
Rights Only July 20/13*

*White area withdrawn from Staking
see map March 10/13 see app
specification of plan*

SEE LAND ROLL FOR NAME CHANGES

PLAN NO. **M-2316**

DEPARTMENT OF MINES
- ONTARIO -



THE TOWNSHIP
OF
BURSTALL
DISTRICT OF
COCHRANE

PORCUPINE
MINING DIVISION
SCALE: 1-INCH=40 CHAINS

LEGEND

PATENTED LAND	⊙
CROWN LAND SALE	C.S.
LEASES	⊙
LOCATED LAND	Loc.
LICENSE OF OCCUPATION	L.O.
MINING RIGHTS ONLY	M.R.O.
SURFACE RIGHTS ONLY	S.R.O.
ROADS	
IMPROVED ROADS	▬▬▬
KING'S HIGHWAYS	▬▬▬
RAILWAYS	▬▬▬
POWER LINES	▬▬▬
MARSH OR MUSKEG	▬▬▬
MINES	✱
CANCELLED	⊙

NOTES

Placing Rights H.E.P.C. To Contour 561 & 645.
400' Surface Rights Reservation around all Lakes and Rivers.
The north half of this township is covered by Expiratory License of Occupation N°14502 File N° 177479. Canceled June 21/76

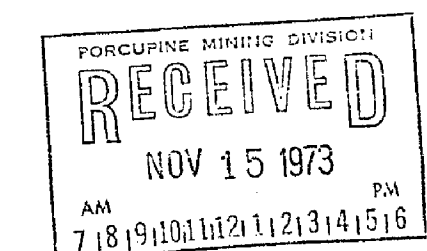
Areas withdrawn from staking under Section 42 of the Mining Act

File	Date	Disposition
⊙ 183199	OCT. 8/70	SR & MR.
⊙ 112	11/21/70	SR & MR.

for White Twp. & Ad. Town

430 Surface and Mining Rights withdrawn from Staking sale at Home Oct. 20/76.

432 Surface & Mining rights withdrawn April 1/79 Missimich Park Reserve Area North of Missimich River open for staking April 1/79 except as shown



PLAN NO.- **M-688**

ONTARIO
MINISTRY OF NATURAL RESOURCES
SURVEYS AND MAPPING BRANCH

Mc BRIEN TWP.

South of Mainline

THE TOWNSHIP OF
BURSTALL

DISTRICT OF COCHRANE

PORCUPINE MINING DIVISION

SCALE: 1-INCH=40 CHAINS

LEGEND

PATENTED LAND	⊙
CROWN LAND SALE	⊙
LEASES	⊙
LOCATED LAND	⊙
LICENSE OF OCCUPATION	⊙
MINING RIGHTS ONLY	⊙
SURFACE RIGHTS ONLY	⊙
ROADS	—
IMPROVED ROADS	—
KING'S HIGHWAYS	—
RAILWAYS	—
POWER LINES	—
MARSH OR MUSKEG	—
MINES	—
CANCELLED	—

NOTES

Flooding Rights H.E.P.C. To Contour 561 & 645
400' Surface Rights Reservation around
all Lakes and Rivers.

Areas withdrawn from staking under Section 43 of the Mining Act, R.S.O. 1970

Order No.	File	Date	Disposition
42	183199	OCT 8/70	SR & MR
43	183199	22/10/76	Surface & Mining Rights
44	183199	10/3/75	Surface & Mining Rights
45	183199	11/4/79	S.R. & M.R.

PROPOSED MISSINAIBI PARK BOUNDARY EXPANSION
NOTICE RECEIVED JULY 4, 1991
MISSINAIBI PROVINCIAL PARK

DATE OF ISSUE

MAY 06 1988

PROVINCIAL RECORDING
OFFICE - SUDBURY

THE INFORMATION THAT APPEARS ON THIS MAP HAS BEEN COMPILED FROM VARIOUS SOURCES AND ACCURACY IS NOT GUARANTEED. THOSE WISHING TO STAKE MINING CLAIMS SHOULD CONSULT WITH THE MINING REFORMER, MINISTRY OF NORTHERN DEVELOPMENT AND MINES FOR ADDITIONAL INFORMATION ON THE STATUS OF THE LANDS SHOWN HEREON.

Rec'd January 1/82

PLAN NO - M-688

ONTARIO
MINISTRY OF NATURAL RESOURCES
SURVEYS AND MAPPING BRANCH

