

G-1688

BYRNES LAKE

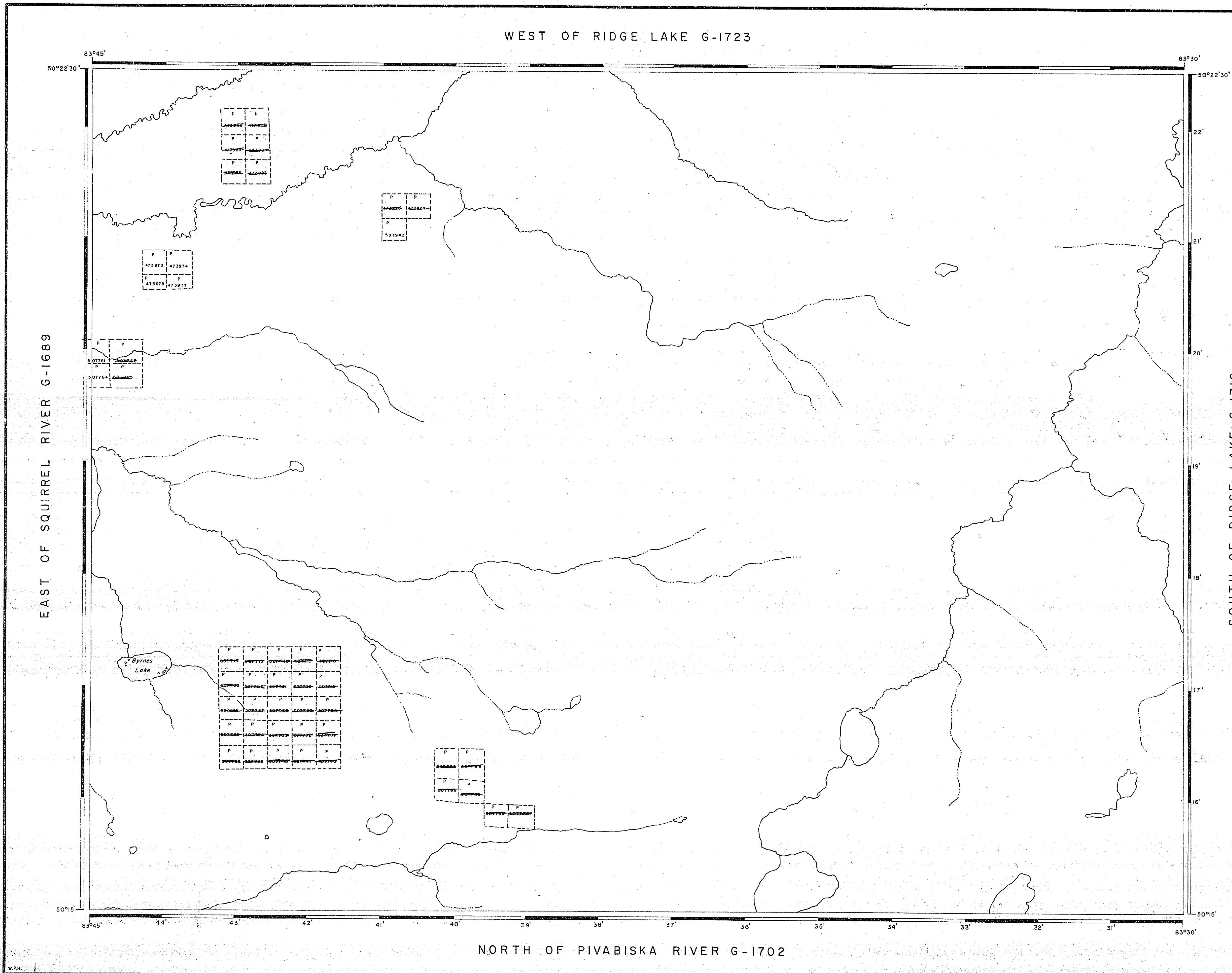
G-1681

TRIM LINE

G-1688

BYRNES LAKE G-1688

G-1681



REFERENCES

AREAS WITHDRAWN FROM DISPOSITION

M.R.O. - MINING RIGHTS ONLY
 S.R.O. - SURFACE RIGHTS ONLY
 M.*S. - MINING AND SURFACE RIGHTS

Description	Order No.	Date	Disposition	File
Received August 5/83				

LEGEND

HIGHWAY AND ROUTE No.	
OTHER ROADS	
TRAILS	
SURVEYED LINES:	
TOWNSHIPS, BASE LINES, ETC.	
LOTS, MINING CLAIMS, PARCELS, ETC.	
UNSURVEYED LINES:	
LOT LINES	
PARCEL BOUNDARY	
MINING CLAIMS ETC.	
RAILWAY AND RIGHT OF WAY	
UTILITY LINES	
NON-PERENNIAL STREAM	
FLOODING OR FLOODING RIGHTS	
SUBDIVISION OR COMPOSITE PLAN	
RESERVATIONS:	
ORIGINAL SHORELINE	
MARSH OR MUSKEG	
MINES	
TRAVERSE MONUMENT	

DISPOSITION OF CROWN LANDS

TYPE OF DOCUMENT	SYMBOL
PATENT, SURFACE & MINING RIGHTS	
SURFACE RIGHTS ONLY	
MINING RIGHTS ONLY	
LEASE, SURFACE & MINING RIGHTS	
SURFACE RIGHTS ONLY	
MINING RIGHTS ONLY	
LICENCE OF OCCUPATION	
ORDER-IN-COUNCIL	
RESERVATION	
CANCELLED	
SAND & GRAVEL	

NOTE: MINING RIGHTS IN PARCELS PATENTED PRIOR TO MAY 6, 1912, VESTED IN ORIGINAL PATENTEE BY THE PUBLIC LANDS ACT, R.S.O. 1970, CHAP. 360, SEC. 43, SUBSEC. 1.

SCALE: 1 INCH = 40 CHAINS

FEET	0	1000	2000	4000	6000	8000
METRES	0	200	1000	2000		
			(1 KM)	(2 KM)		

AREA

BYRNES LAKE

M.N.R. ADMINISTRATIVE DISTRICT
 HEARST
 MINING DIVISION
 PORCUPINE
 LAND TITLES / REGISTRY DIVISION
 COCHRANE

	Ministry of Natural Resources	Land Management Branch
--	-------------------------------	------------------------

Date: DECEMBER 1982 Number: **G-1686**

THE INFORMATION THAT APPEARS ON THIS MAP HAS BEEN COMPILED FROM VARIOUS SOURCES AND ACCURACY IS NOT GUARANTEED. THOSE WISHING TO STAKE MINING CLAIMS SHOULD CONSULT WITH THE MINING RECORDER, MINISTRY OF NORTHERN DEVELOPMENT AND MINES FOR ADDITIONAL INFORMATION ON THE STATUS OF THE LANDS SHOWN HEREON.

TRIM LINE

M-315-S

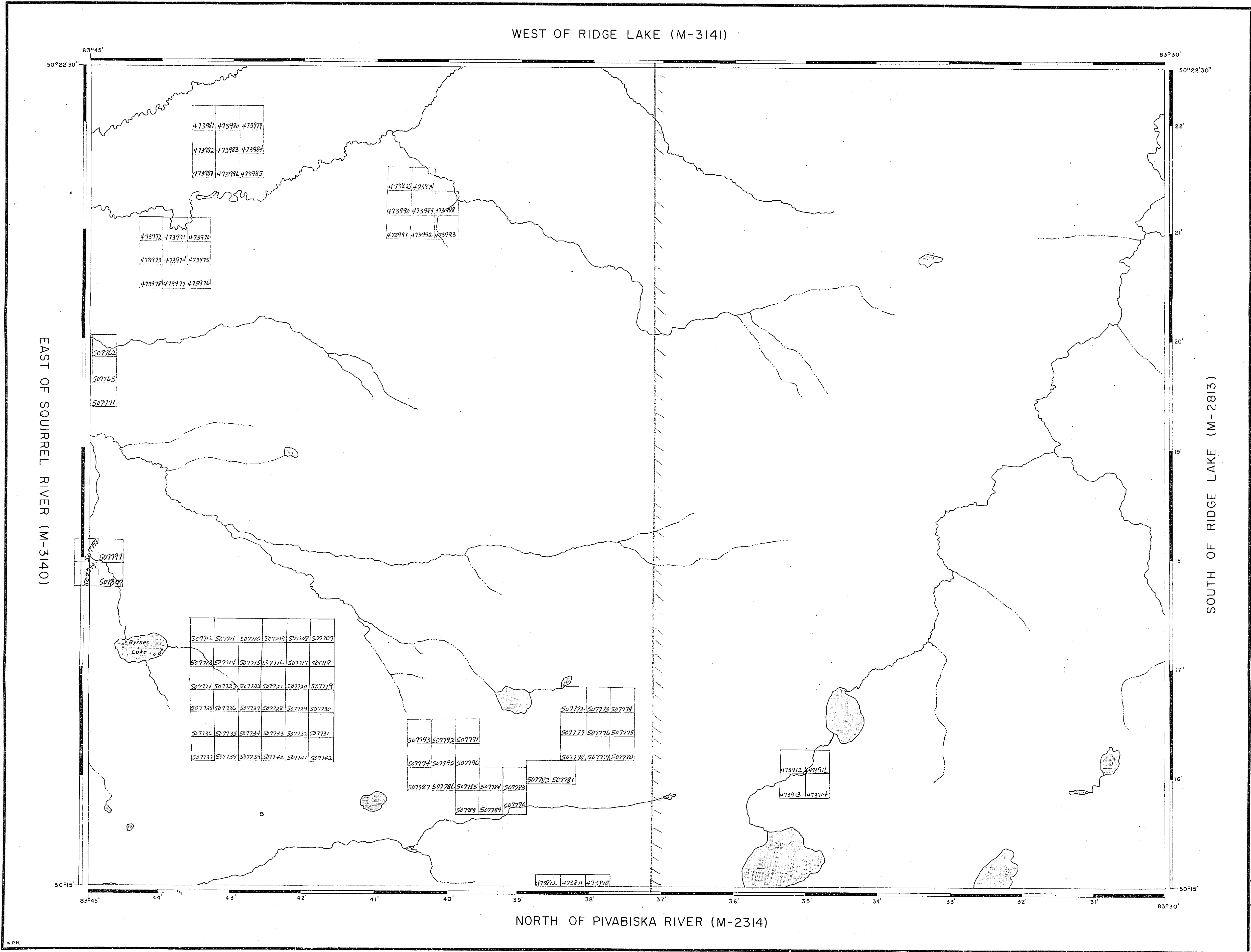
BYRNES LAKE

S-315-M

M-315-S

BYRNES LAKE

S-315-M



AREA OF
BYRNES LAKE
 DISTRICT OF COCHRANE
 PORCUPINE MINING DIVISION
 SCALE: 1-INCH = 40 CHAINS

LEGEND

PATENTED LAND	⊗
CROWN LAND SALE	⊙
LEASES	⊖
LOCATED LAND	⊕
LICENSE OF OCCUPATION	⊗
MINING RIGHTS ONLY	M.R.O.
SURFACE RIGHTS ONLY	S.R.O.
ROADS	—
IMPROVED ROADS	—
KING'S HIGHWAYS	—
RAILWAYS	—
POWER LINES	—
MARSH OR MUSKEG	—
MINES	—
CANCELLED	—

NOTES

400' Surface Rights Reservation along the shores of all lakes and rivers

All of this area is covered by Exploratory License of Occupation, N^o 14502, File N^o 177479.

All Township withdrawn from staking from July 30/75 to present only

Area was withdrawn from staking SR FMR Mar. 10/75

RECEIVED
 OCT 24 1964
 AM 7:80 10:11 12:34 4:50 PM

PLAN NO. **M-3142**
 DEPARTMENT OF MINES
 — ONTARIO —

M-3145

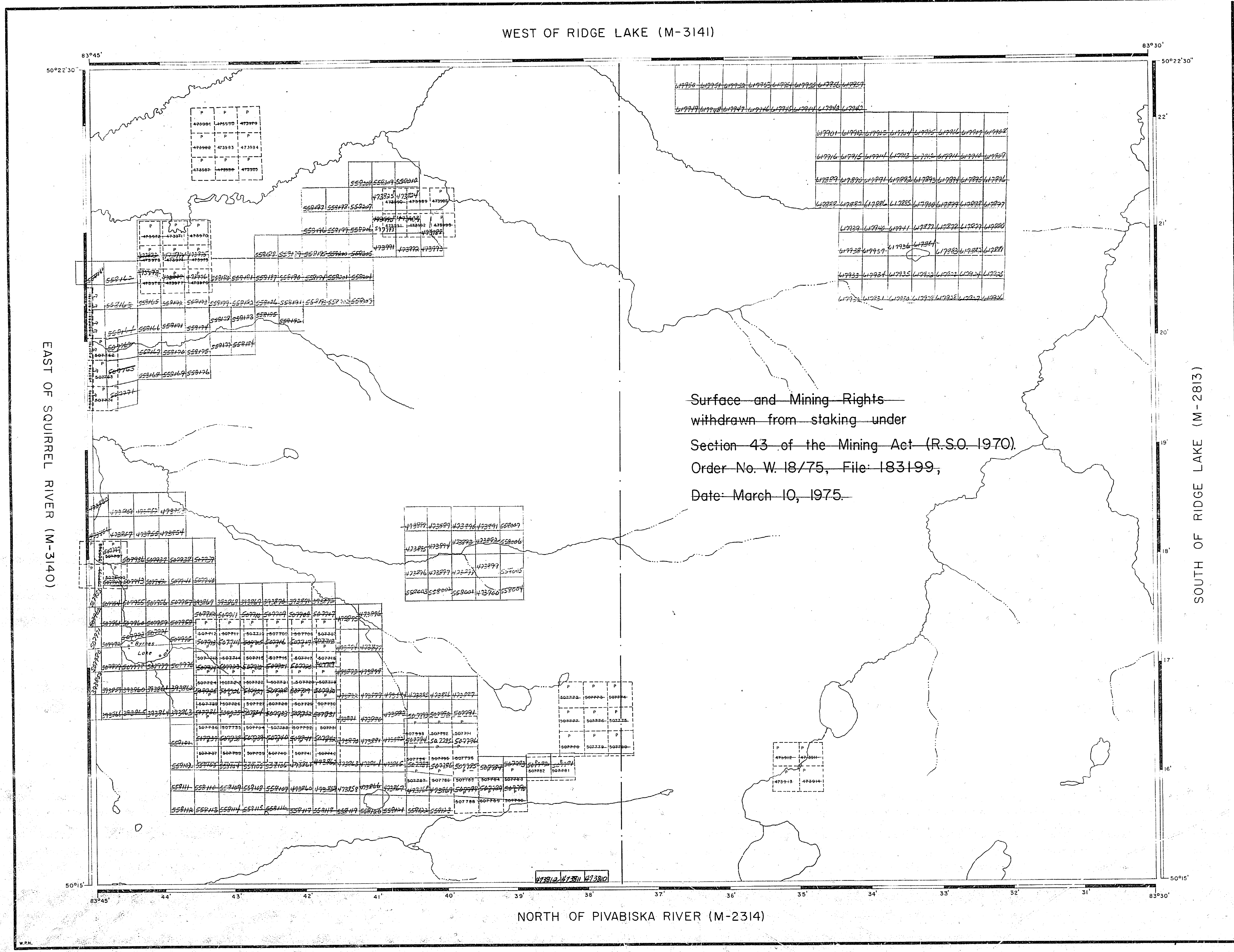
M-3145

BYRNES LAKE

BYRNES LAKE

M-3145

M-3145



AREA OF
BYRNES LAKE

DISTRICT OF
COCHRANE

PORCUPINE
MINING DIVISION

SCALE: 1-INCH = 40 CHAINS

LEGEND

PATENTED LAND	⊙	C.S.
CROWN LAND SALE	⊙	Loc
LEASES	⊙	L.O.
LOCATED LAND	⊙	M.R.O.
LICENSE OF OCCUPATION	⊙	S.R.O.
MINING RIGHTS ONLY	⊙	
SURFACE RIGHTS ONLY	⊙	
ROADS	—	
IMPROVED ROADS	—	
KING'S HIGHWAYS	—	
RAILWAYS	—	
POWER LINES	—	
MARSH OR MUSKEG	—	
MINES	⊙	
CANCELLED	⊙	

NOTES

400' Surface Rights Reservation along the shores of all lakes and rivers.

Order 18/75 opened April 1/79.

*Replaced August 05/83
Revised March 20/80
NATIONAL TOPOGRAPHIC SERIES 42 J*

PLAN NO. M-3142

ONTARIO
MINISTRY OF NATURAL RESOURCES
SURVEYS AND MAPPING BRANCH

TRIM LINE