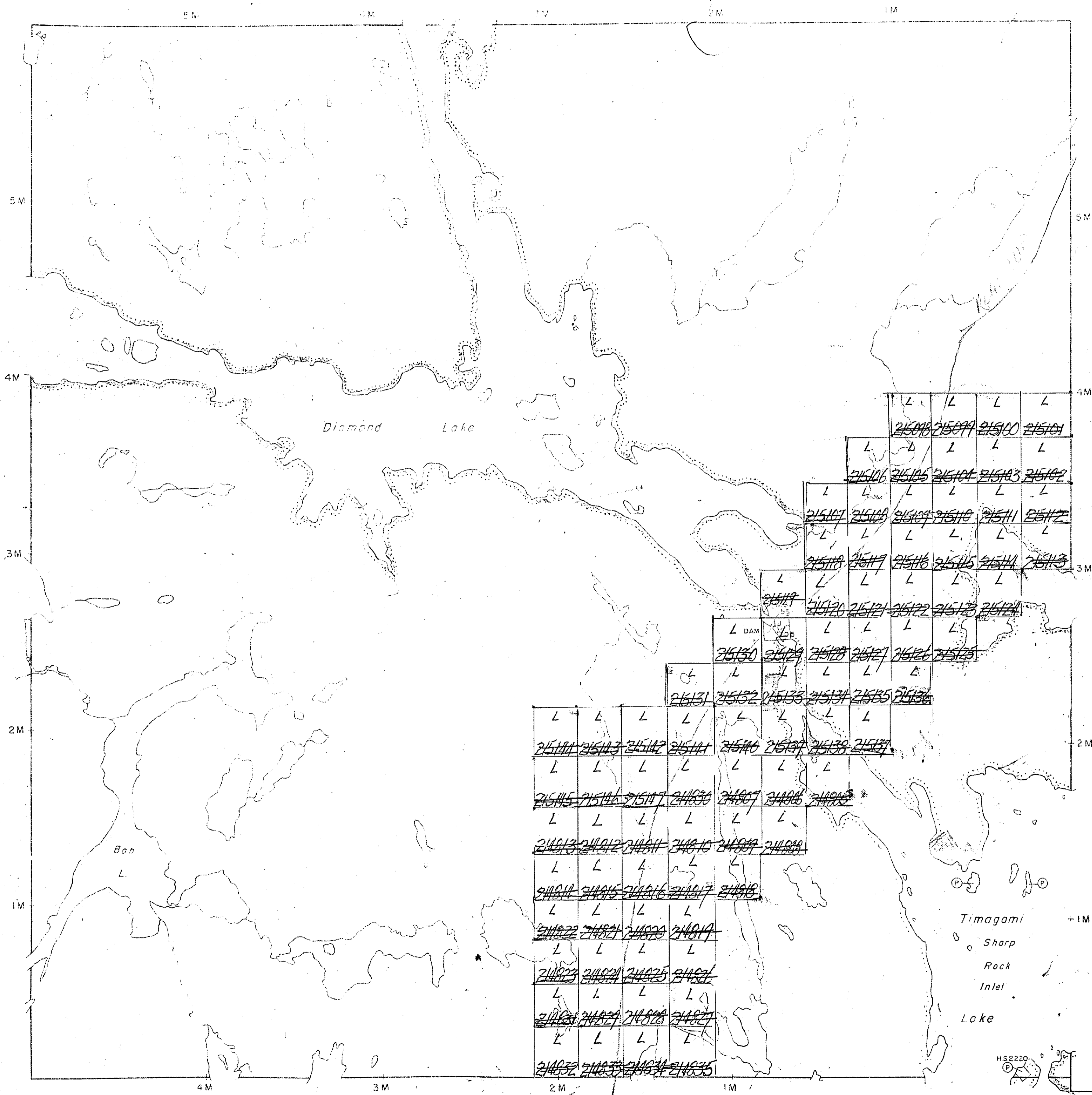


Medina Twp.

Sheburne Twp.

Aston Twp.

Le Roche Twp.



THE TOWNSHIP  
OF  
**CANTON**

DISTRICT OF  
NIPISSING

LARDER LAKE  
MINING DIVISION

SCALE: 1-INCH=40 CHAINS

LEGEND

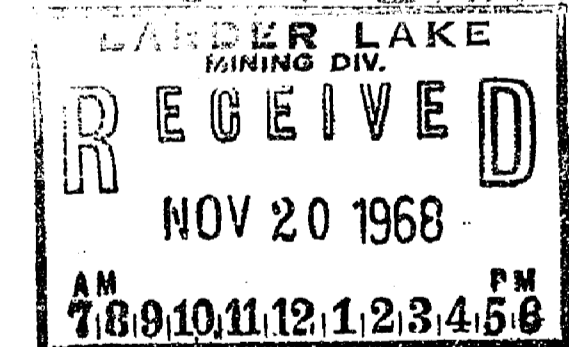
- |                       |           |
|-----------------------|-----------|
| PATENTED LAND         | Ⓟ         |
| CROWN LAND SALE       | C.S.      |
| LEASES                | Ⓛ         |
| LOCATED LAND          | Loc.      |
| LICENSE OF OCCUPATION | L.O.      |
| MINING RIGHTS ONLY    | M.R.O.    |
| SURFACE RIGHTS ONLY   | S.R.O.    |
| ROADS                 | — — — — — |
| IMPROVED ROADS        | — — — — — |
| KING'S HIGHWAYS       | — — — — — |
| RAILWAYS              | — — — — — |
| POWER LINES           | — — — — — |
| MARSH OR MUSKEG       | — — — — — |
| MINES                 | Ⓜ         |
| CANCELLED             | Ⓢ         |

NOTES

400' Surface rights reservation around all lakes and rivers.

Islands in Lake Timagami not open for staking

surface rights withdrawn.  
BLANKET QUARRY PERMIT  
#6274 LOCATED IN  
LEROCHE & CANTON TOWNSHIPS.



**CANTON**

PLAN NO. - **M.437**

DEPARTMENT OF MINES

— ONTARIO —

437

Medina Twp.

THE TOWNSHIP OF

CANTON

DISTRICT OF NIPISSING

LARDER LAKE MINING DIVISION

SCALE: 1-INCH=40 CHAINS

LEGEND

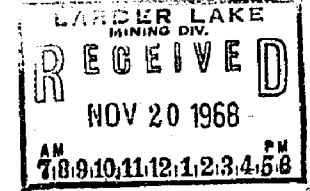
- PATENTED LAND ⊕
- CROWN LAND SALE C.S.
- LEASES Ⓢ
- LOCATED LAND Loc.
- LICENSE OF OCCUPATION L.O.
- MINING RIGHTS ONLY M.R.O.
- SURFACE RIGHTS ONLY S.R.O.
- ROADS — — — — —
- IMPROVED ROADS — — — — —
- KING'S HIGHWAYS — — — — —
- RAILWAYS — — — — —
- POWER LINES — — — — —
- MARSH OR MUSKEG — — — — —
- MINES Ⓢ
- CANCELLED Ⓢ

NOTES

400' Surface rights reservation around all lakes and rivers.

Islands in Lake Timagami not open for staking

surface rights withdrawn.  
 BLANKET QUARRY PERMIT #6274 LOCATED IN LEROCHE & CANTON TOWNSHIPS.



CANTON

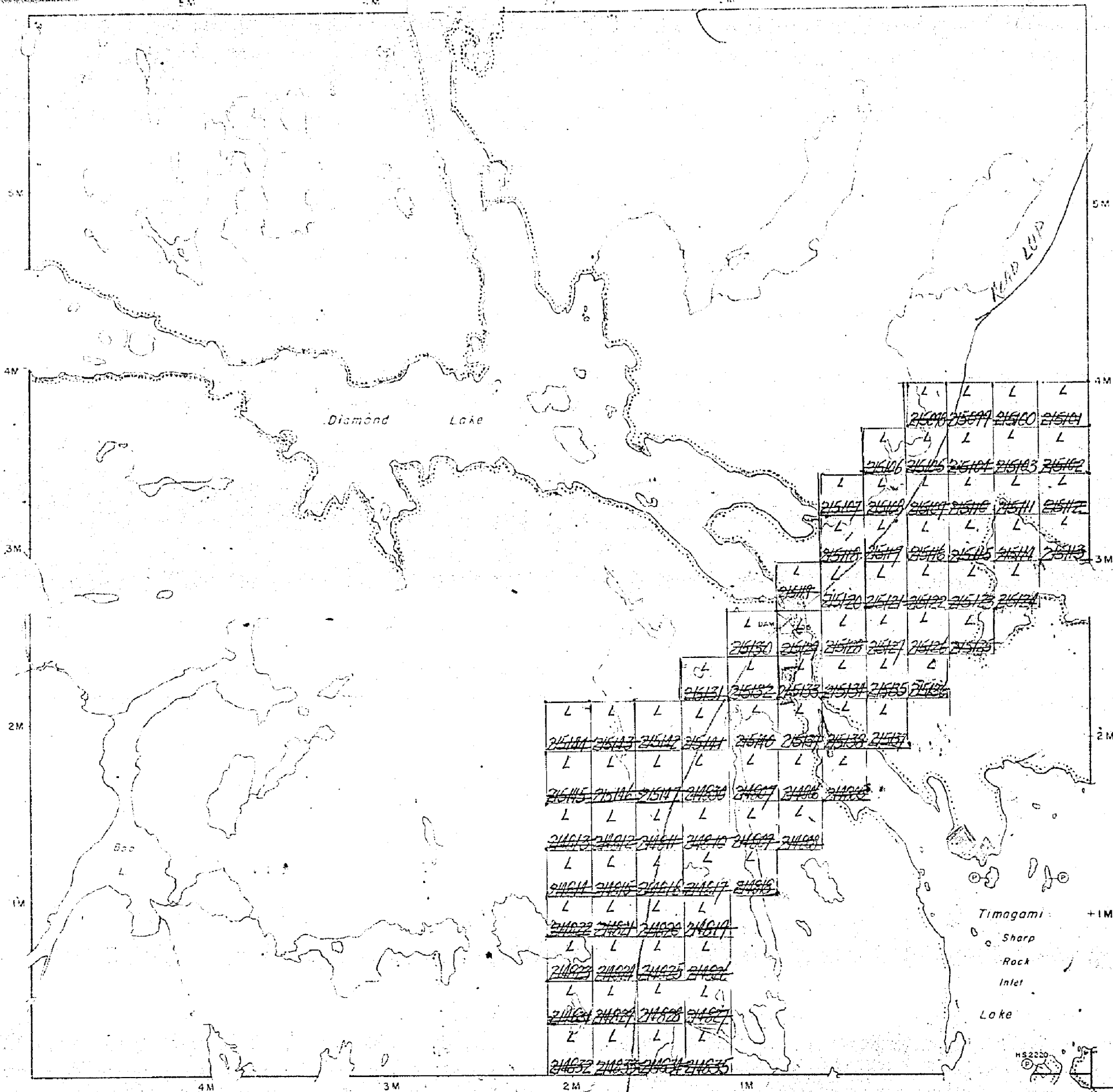
PLAN NO.- M.437

DEPARTMENT OF MINES

— ONTARIO —

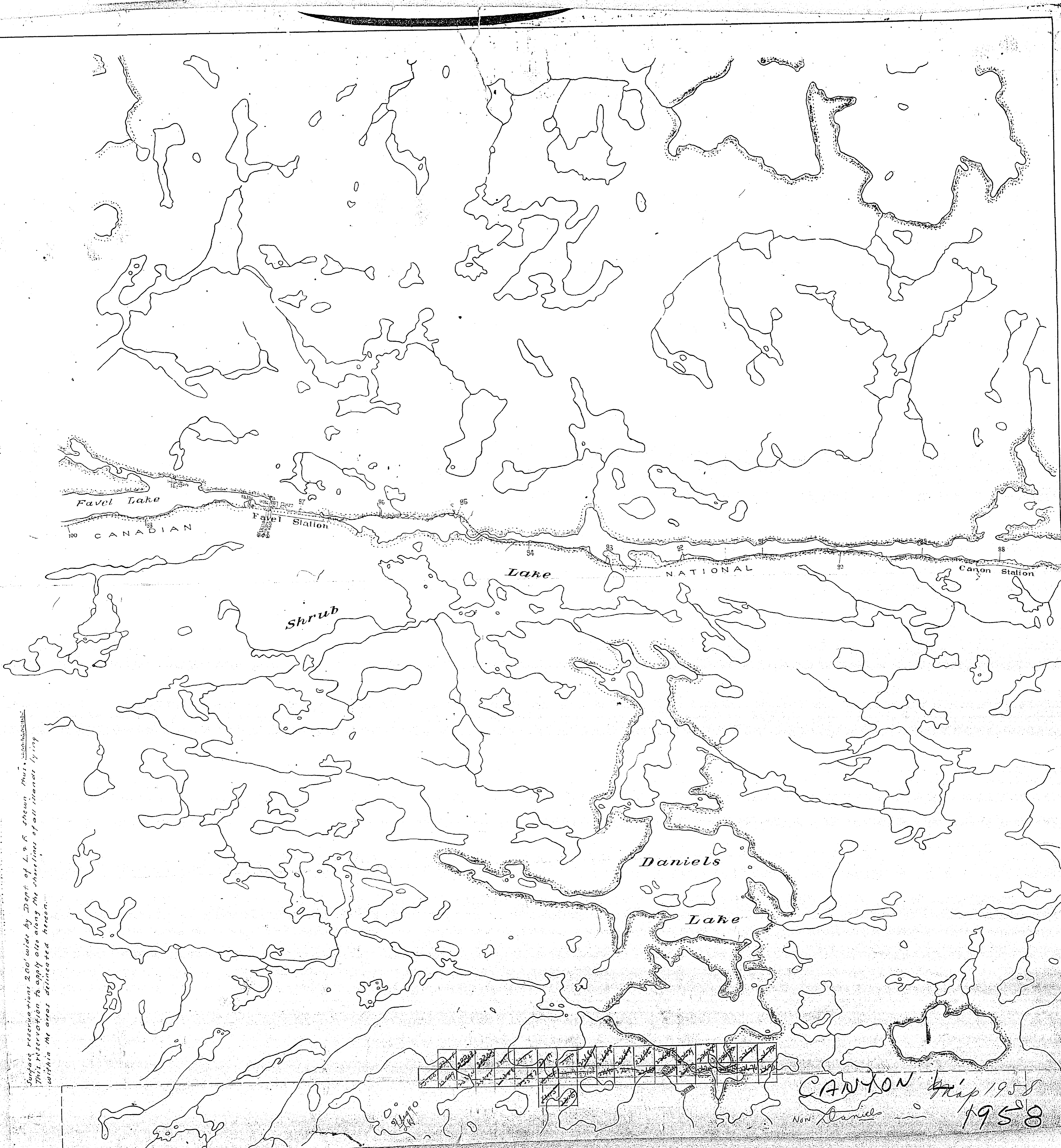
Shelburne Twp.

Aston Twp.



Le Roche Twp.

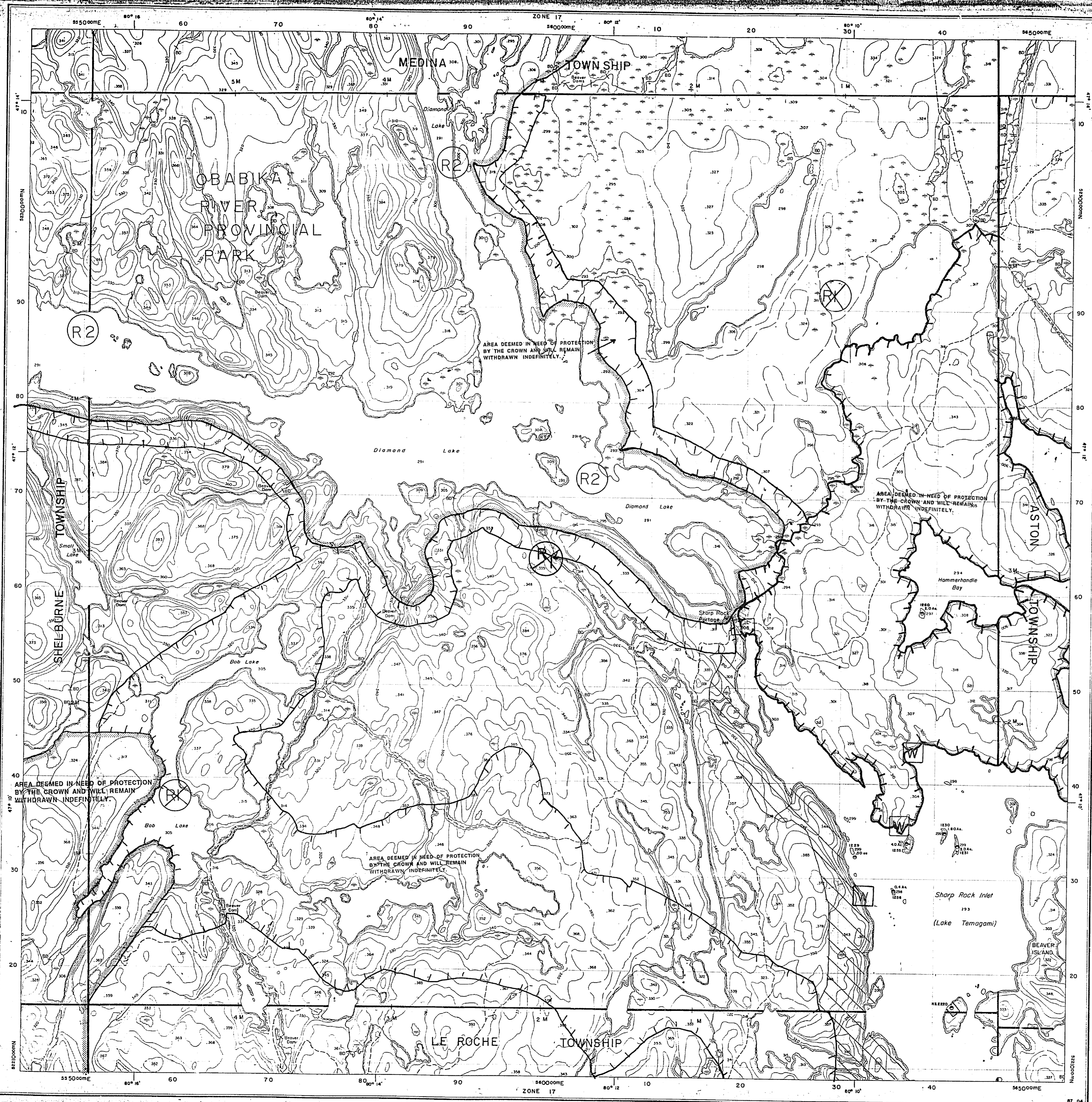
1958



Surface elevations 200' wide by Dept. of L. & F. shown. This reservation to apply also along the shoreline of all islands lying within the areas delineated herein.

CANYON trip 1958  
 Nov. Daniel in 1958

CANYON

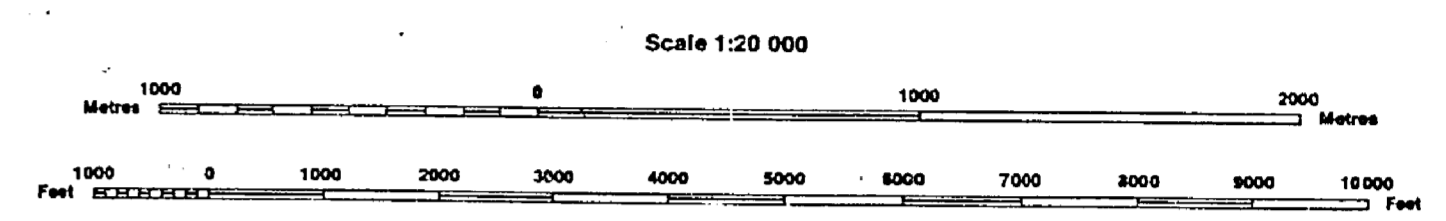


To Service: March 31, 1988

**INDEX TO LAND DISPOSITION**

PLAN  
**G-3414**  
 TOWNSHIP  
**CANTON**

M.N.R. ADMINISTRATIVE DISTRICT  
**TEMAGAMI**  
 MINING DIVISION  
**SUDBURY**  
 LAND TITLES/REGISTRY DIVISION  
**NIPISSING**



**DATE OF ISSUE**

JUN 10 1998

PROVINCIAL RECORDING OFFICE - SUDBURY

**AREAS WITHDRAWN FROM DISPOSITION**


MRO - Mining Rights Only  
 SRO - Surface Rights Only  
 M+S - Mining and Surface Rights


**SYMBOLS**


Boundary	.....
Township, Meridian, Baseline	.....
Road allowance; surveyed	.....
shoreline	.....
Lot/Concession; surveyed	.....
unsurveyed	.....
Parcel; surveyed	.....
unsurveyed	.....
Right-of-way, road	.....
railway	.....
utility	.....
Reservation	.....
Cliff, Pit, Pile	.....
Contour	.....
Interpolated	.....
Approximate	.....
Depression	.....
Control point (horizontal)	.....
Flooded land	.....
Mine head frame	.....
Pipeline (above ground)	.....
Railway; single track	.....
double track	.....
abandoned	.....
Road; highway, county, township	.....
access	.....
trail, bush	.....
Shoreline (original)	.....
Transmission line	.....
Wooded area	.....
MEMO TOURIST SET-UP	.....

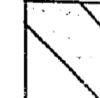
Description	Order No.	Date	Disposition	File
SEC.35/90	W-5-72/96	09/15/96	M+S	185150
OBABIKA RIVER PROVINCIAL PARK	ONTARIO REGULATION NO.256/199			
ISLANDS IN LAKE TEMAGAMI	W-5-72/96	09/15/96	M+S	185150
SEC.35/90	W-5-70/96	09/15/96	M+S	185150
SEC.35/90	W-5-30/96	09/15/96	M+S	185150
SEC.35/90	W-5-27/96	09/15/96	M+S	185150
SEC.35/90	W-5-30/96	09/15/96	M+S	185150
SEC.35/90	W-5-49/96	09/15/96	M+S	185150
SEC.35/90	W-5-63/96	09/15/96	M+S	185150
SEC.35/90	W-5-66/96	09/15/96	M+S	185150

OBABIKA RIVER PROVINCIAL PARK  
 ONTARIO REGULATION NO.256/199 SCHEDULE NO.225.  
 NOTE: THE LIMITS OF THE PARK ARE POSITION 200 METERS IN PERPENDICULAR DISTANCE FROM THE HIGH WATER MARK UNLESS OTHERWISE STATED ON THE SCHEDULE.

 AREA DEEMED IN NEED OF PROTECTION BY THE CROWN AND WILL REMAIN WITHDRAWN INDEFINITELY.

 AREA DEEMED IN NEED OF PROTECTION BY THE CROWN AND WILL REMAIN WITHDRAWN INDEFINITELY.

 **LAKE TEMAGAMI**  
 LAND COVERED BY THE WATERS OF LAKE TEMAGAMI IS WITHDRAWN FROM PROSPECTING AND STAKING OUT

 **SKYLINE RESERVE**  
 AREA DEEMED IN NEED OF PROTECTION BY THE CROWN AND WILL REMAIN WITHDRAWN

THIS TOWNSHIP FALLS WITHIN THE TEMAGAMI COMPREHENSIVE PLANNING AREA. SPECIAL WORKING CONDITIONS MAY APPLY TO EXPLORATION ACTIVITIES. FOR MORE DETAILS PLEASE CONTACT:  
 DISTRICT MANAGER,  
 NORTH BAY DISTRICT  
 MINISTRY, NATURAL RESOURCES

**DISPOSITION OF CROWN LANDS**

Patent	.....
Surface & Mining Rights	.....
Surface Rights Only	.....
Mining Rights Only	.....
Lease	.....
Surface & Mining Rights	.....
Surface Rights Only	.....
Mining Rights Only	.....
Licence of Occupation	.....
Order-in-Council	.....
Cancelled	.....
Reservation	.....
Sand & Gravel	.....

THE INFORMATION THAT APPEARS ON THIS MAP HAS BEEN COMPILED FROM VARIOUS SOURCES, AND ACCURACY IS NOT GUARANTEED. THOSE WISHING TO STAKE MINING CLAIMS SHOULD CONSULT WITH THE MINING RECORDER, MINISTRY OF NORTHERN DEVELOPMENT AND MINES, FOR ADDITIONAL INFORMATION ON THE STATUS OF THE LANDS SHOWN HEREON.

Map base and land disposition drafting by Surveys and Mapping Branch, Ministry of Natural Resources.

The disposition of land, location of lot fabric and parcel boundaries on this index was compiled for administrative purposes only.



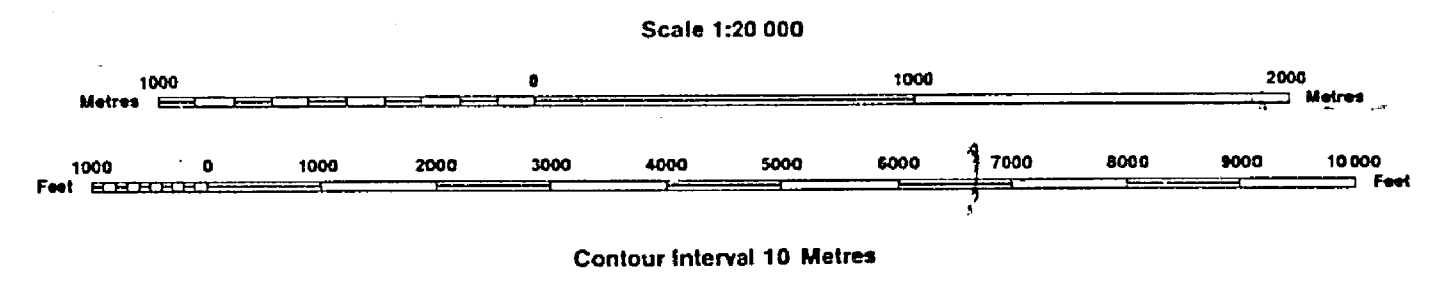
Ministry of Natural Resources  
Ministry of Northern Development and Mines

In Service March 31, 1988

**INDEX TO LAND DISPOSITION**

PLAN  
**G-3414**  
TOWNSHIP  
**CANTON**

M.N.R. ADMINISTRATIVE DISTRICT  
**TEMAGAMI**  
MINING DIVISION  
**SUDBURY**  
LAND TITLES/REGISTRY DIVISION  
**NIPISSING**



**SYMBOLS**

Boundary	.....
Township, Meridian, Baseline	.....
Road allowance; surveyed	.....
shoreline	.....
Lot/Concession; surveyed	.....
unsurveyed	.....
Parcel; surveyed	.....
unsurveyed	.....
Right-of-way; road	.....
railway	.....
utility	.....
Reservation	.....
Cliff, Pit, Pile	.....
Contour	.....
Interpolated	.....
Approximate	.....
Depression	.....
Control point (horizontal)	.....
Flooded land	.....
Mine head frame	.....
Pipeline (above ground)	.....
Railway; single track	.....
double track	.....
abandoned	.....
Road; highway, county, township	.....
access	.....
trail, bush	.....
Shoreline (original)	.....
Transmission line	.....
Wooded area	.....
(R1) = MOTE TOURIST SET-UP	

**AREAS WITHDRAWN FROM DISPOSITION**  
MRO - Mining Rights Only  
SRO - Surface Rights Only  
M + S - Mining and Surface Rights

Description	Order No.	Date	Disposition	File
(R1) S.R. 26/80	W/7/84	16/2/84	M + S	188540
(R2) OBABIKA RIVER PROVINCIAL PARK			ONTARIO REGULATION NO. 256/89	
			MAY 8, 1989 SCHEDULE NO. 225	
ISLANDS IN LAKE TEMAGAMI			CC DEC 19/88	M63 94351 V.2.

**W** AREA DEEMED IN NEED OF PROTECTION BY THE CROWN AND WILL REMAIN WITHDRAWN INDEFINITELY.

**NOTES**  
ISLANDS IN TEMAGAMI LAKE NOT OPEN FOR STAKING UNDER THE MINES ACT - ORDER IN COUNCIL - 19 DEC 58, FILE 9436 V.2.  
ANY MINING CLAIMS STAKED WITHIN THIS AREA, MAY HAVE SPECIAL OPERATING CONDITIONS APPLIED TO THE WORK PERMIT. (VCM 1991 08 09)

**DISPOSITION OF CROWN LANDS**

Patent	.....
Surface & Mining Rights	.....
Surface Rights Only	.....
Mining Rights Only	.....
Lease	.....
Surface & Mining Rights	.....
Surface Rights Only	.....
Mining Rights Only	.....
Licence of Occupation	.....
Order-in-Council	.....
Cancelled	.....
Reservation	.....
Sand & Gravel	.....

**DATE OF ISSUE**  
1988  
MAY 8, 1989  
MAY 8, 1989  
MAY 8, 1989

THE INFORMATION THAT APPEARS ON THIS MAP HAS BEEN COMPILED FROM VARIOUS SOURCES, AND ACCURACY IS NOT GUARANTEED. THOSE WISHING TO STAKE MINING CLAIMS SHOULD CONSULT WITH THE MINING RECORDER, MINISTRY OF NORTHERN DEVELOPMENT AND MINES, FOR ADDITIONAL INFORMATION ON THE STATUS OF THE LANDS SHOWN HEREON.

Map base and land disposition drafting by Surveys and Mapping Branch, Ministry of Natural Resources. The disposition of land, location of lot fabric and parcel boundaries on this index was compiled for administrative purposes only.

G-3414

CANTON TWP.

G-3414

437

T.M. 437

CANTON TWP. NOTIAC

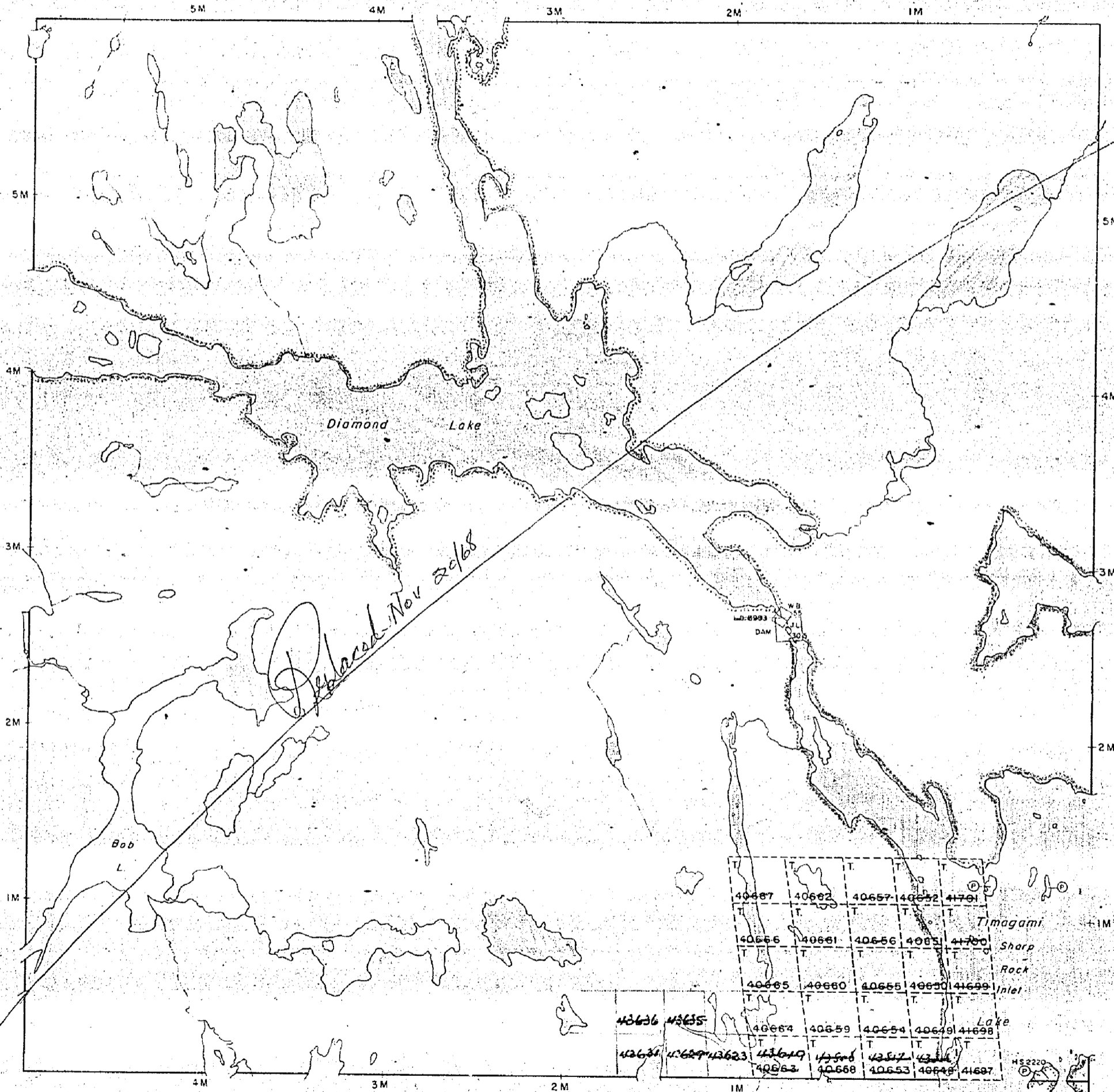
T.M. 437

Medina Twp.

Shelburne Twp.

Aston Twp.

Le Roche Twp.



THE TOWNSHIP OF #2  
OF  
**CANTON**

DISTRICT OF NIPISSING  
TIMISKAMING  
MINING DIVISION

SCALE: 1-INCH=40 CHAINS

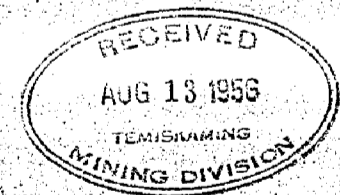
LEGEND

PATENTED LAND	⊙
CROWN LAND SALE	C.S.
LEASES	⊙
LOCATED LAND	Loc
LICENSE OF OCCUPATION	L.O.
MINING RIGHTS ONLY	M.R.O.
SURFACE RIGHTS ONLY	S.R.O.
ROADS	—
IMPROVED ROADS	—
KING'S HIGHWAYS	—
RAILWAYS	—
POWER LINES	—
MARSH OR MUSKEG	—
MINES	⊙
CANCELLED	C.

NOTES

400' Reserve to Dept. of Lands & Forests shown thus: —

Islands in Lake Timagami not open for staking



PLAN NO.- M. 437

DEPARTMENT OF MINES

— ONTARIO —

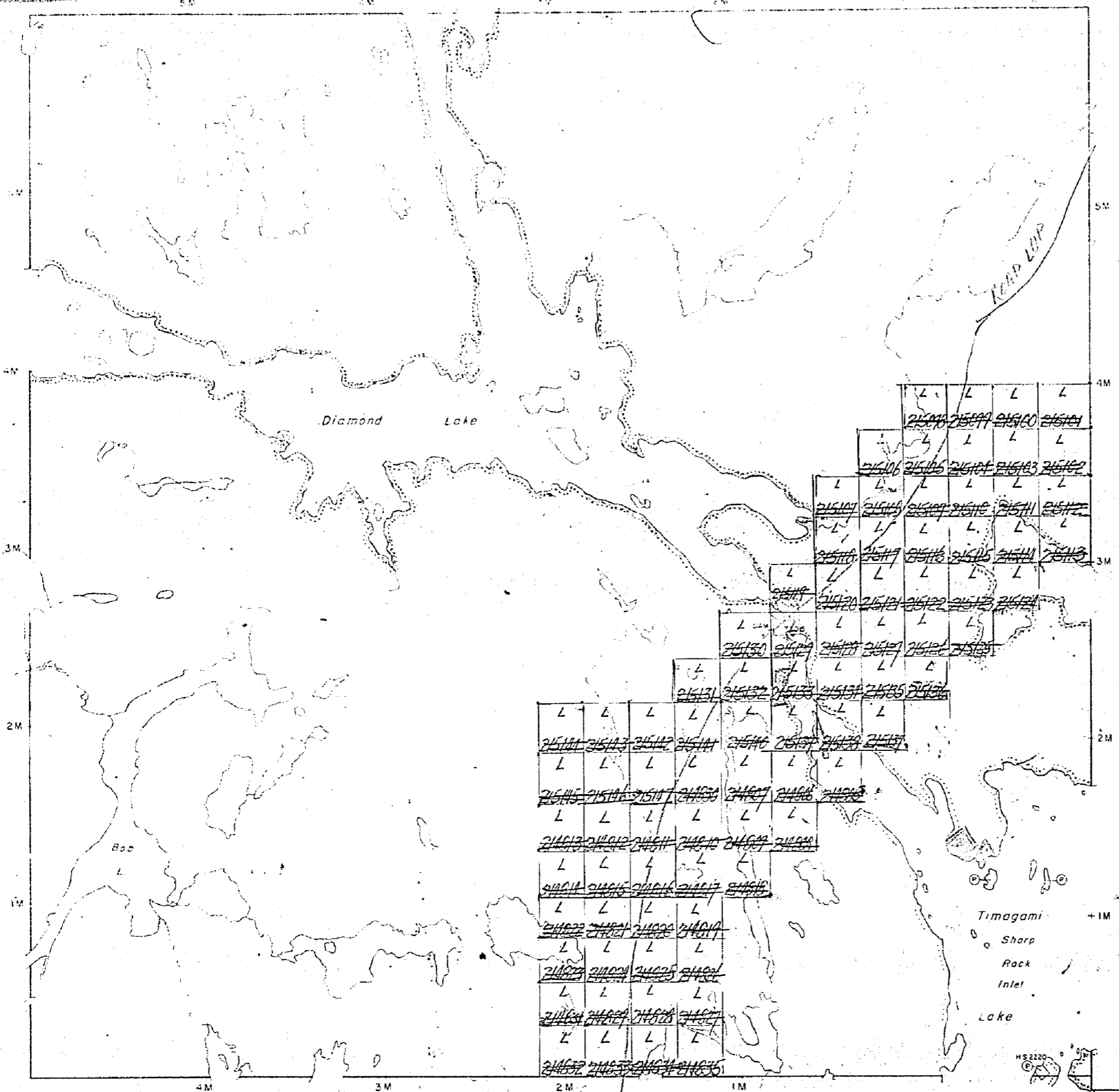
437

Medina Twp.

Shelburne Twp.

Aston Twp.

Le Roche Twp.



THE TOWNSHIP OF

CANTON

DISTRICT OF NIPISSING

LARDER LAKE MINING DIVISION

SCALE: 1-INCH=40 CHAINS

LEGEND

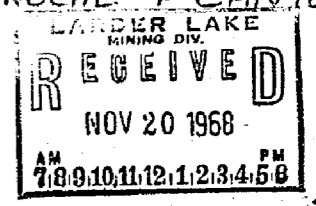
PATENTED LAND	⊙
CROWN LAND SALE	C.S.
LEASES	⊙
LOCATED LAND	L
LICENSE OF OCCUPATION	L.O.
MINING RIGHTS ONLY	M.R.O.
SURFACE RIGHTS ONLY	S.R.O.
ROADS	—
IMPROVED ROADS	—
KING'S HIGHWAYS	—
RAILWAYS	—
POWER LINES	—
MARSH OR MUSKEG	—
MINES	R
CANCELLED	C

NOTES

400' Surface rights reservation around all lakes and rivers

Islands in Lake Timagami not open for staking

surface rights withdrawn.  
BLANKET QUARRY PERMIT #6274 LOCATED IN LEROCHE & CANTON TOWNSHIPS.



CANTON

PLAN NO.- M.437

DEPARTMENT OF MINES

— ONTARIO —

Medina Twp.

THE TOWNSHIP OF #2

# CANTON

DISTRICT OF NIPISSING

TIMISKAMING MINING DIVISION

SCALE: 1-INCH=40 CHAINS

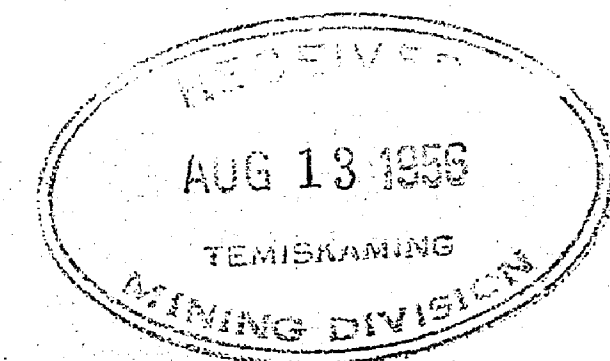
## LEGEND

- PATENTED LAND Ⓟ
- CROWN LAND SALE C.S.
- LEASES Ⓛ
- LOCATED LAND Loc.
- LICENSE OF OCCUPATION L.O.
- MINING RIGHTS ONLY M.R.O.
- SURFACE RIGHTS ONLY S.R.O.
- ROADS
- IMPROVED ROADS
- KING'S HIGHWAYS
- RAILWAYS
- POWER LINES
- MARSH OR MUSKEG
- MINES
- CANCELLED C.

## NOTES

400' Reserve to Dept. of Lands & Forests shown thus:

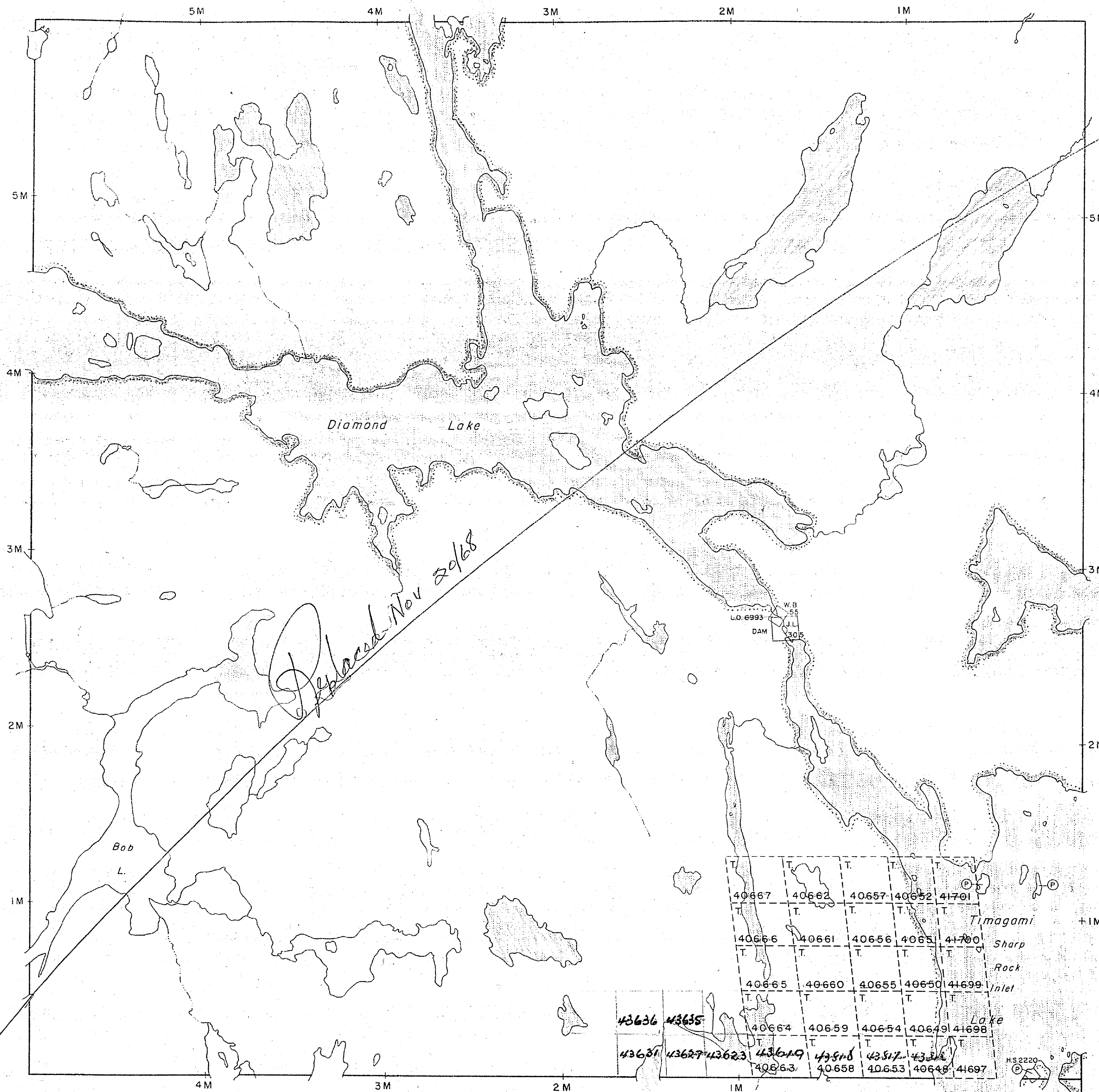
Islands in Lake Timagami not open for staking



PLAN NO.- M. 437

DEPARTMENT OF MINES

— ONTARIO —



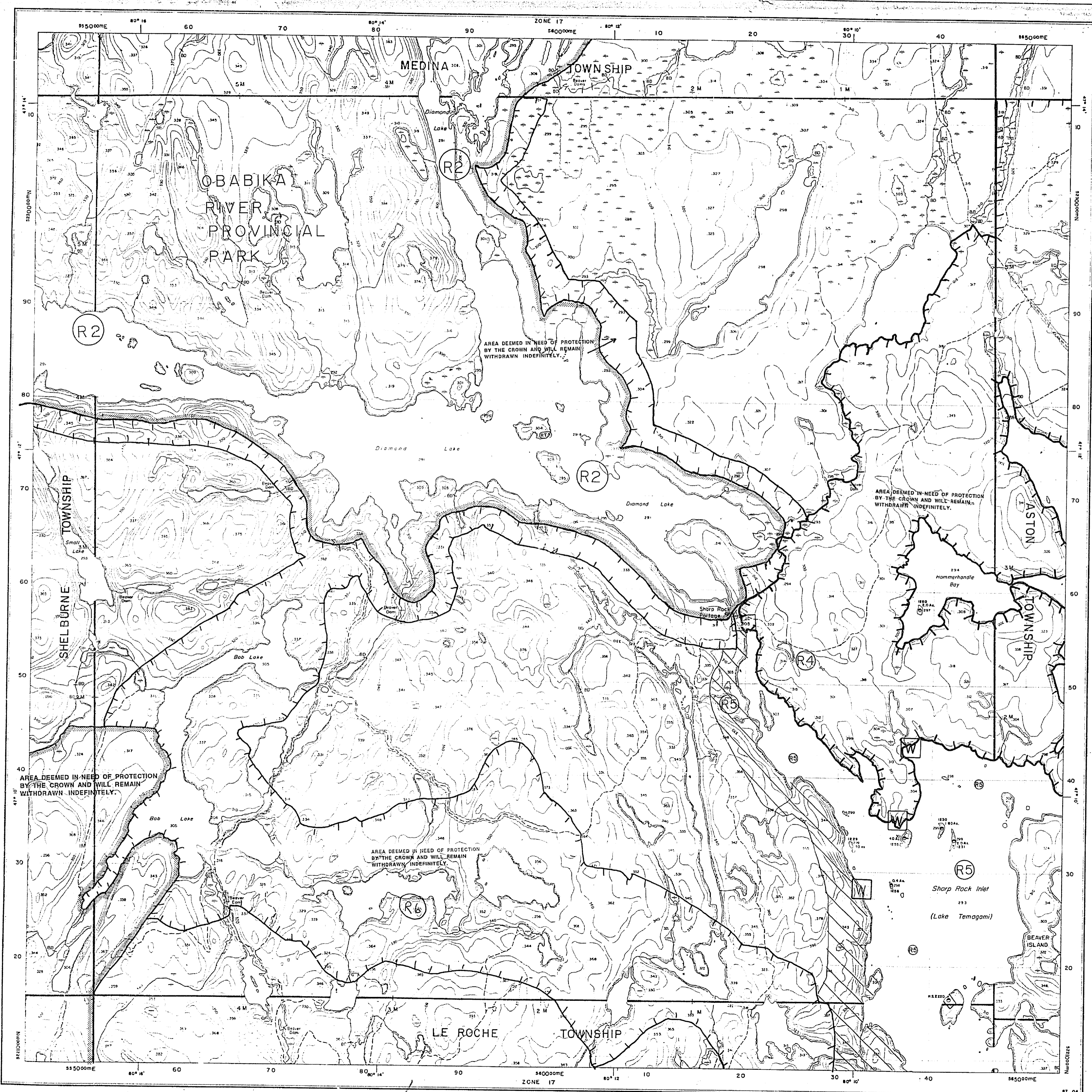
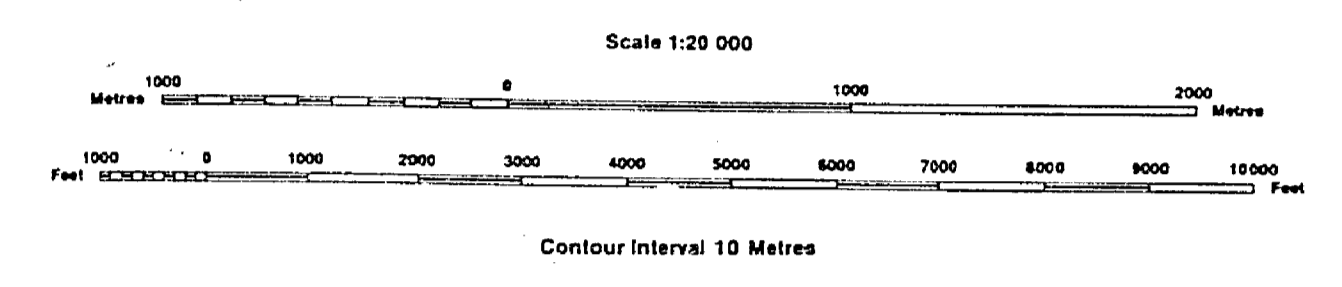


In Service: March 31, 1988

**INDEX TO LAND DISPOSITION**

PLAN  
**G-3414**  
TOWNSHIP  
**CANTON**

M.N.R. ADMINISTRATIVE DISTRICT  
**TEMAGAMI**  
MINING DIVISION  
**SUDBURY**  
LAND TITLES/REGISTRY DIVISION  
**NIPISSING**



**SYMBOLS**

Boundary	.....
Township, Meridian, Baseline	.....
Road allowance; surveyed	.....
shoreline	.....
Lot/Concession; surveyed	.....
unsurveyed	.....
Parcel; surveyed	.....
unsurveyed	.....
Right-of-way; road	.....
railway	.....
utility	.....
Reservation	.....
Cliff, Pit, Pile	.....
Contour	.....
Interpolated	.....
Approximate	.....
Depression	.....
Control point (horizontal)	.....
Flooded land	.....
Mine head frame	.....
Pipeline (above ground)	.....
Railway; single track	.....
double track	.....
abandoned	.....
Road; highway, county, township	.....
access	.....
trail, bush	.....
Shoreline (original)	.....
Transmission line	.....
Wooded area	.....
REMOTE TOURIST SET-UP	.....

**AREAS WITHDRAWN FROM DISPOSITION**

- MRO - Mining Rights Only
- SRO - Surface Rights Only
- M + S - Mining and Surface Rights

Description	Order No.	Date	Designation	File
OBABIKA RIVER PROVINCIAL PARK	W-3-72/98	09 MAY 88	ONTARIO REGULATION NO. 256/89	19819
ISLANDS IN LAKE TEMAGAMI	W-3-72/98	09 MAY 88	ONTARIO REGULATION NO. 225	19819
SEC. 35/90	W-3-67/98	03 J13/98	M.B.S.	195150
SEC. 35/90	W-3-67/98	03 J13/98	M.B.S.	195150
SEC. 35/90	W-3-67/98	03 J13/98	M.B.S.	195150

OBABIKA RIVER PROVINCIAL PARK  
ONTARIO REGULATION NO. 256/89 SCHEDULE NO. 225  
NOTE: THE LIMITS OF THE PARK ARE POSITION 200 METERS IN PERPENDICULAR DISTANCE FROM THE HIGH WATER MARK UNLESS OTHERWISE STATED ON THE SCHEDULE.

W AREA DEEMED IN NEED OF PROTECTION BY THE CROWN AND WILL REMAIN WITHDRAWN INDEFINITELY.

R2 AREA DEEMED IN NEED OF PROTECTION BY THE CROWN AND WILL REMAIN WITHDRAWN INDEFINITELY.

THE INFORMATION THAT APPEARS ON THIS MAP HAS BEEN COMPILED FROM VARIOUS SOURCES, AND ACCURACY IS NOT GUARANTEED. THOSE WISHING TO STAKE MINING CLAIMS SHOULD CONSULT WITH THE MINING RECORDS, MINISTRY OF NORTHERN DEVELOPMENT AND MINES, FOR ADDITIONAL INFORMATION ON THE STATUS OF THE LANDS SHOWN HEREON.

R5 SKYLINE RESERVE

**DISPOSITION OF CROWN LANDS**

Patent	.....
Surface & Mining Rights	.....
Surface Rights Only	.....
Mining Rights Only	.....
Lease	.....
Surface & Mining Rights	.....
Surface Rights Only	.....
Mining Rights Only	.....
Licence of Occupation	.....
Order-in-Council	.....
Cancelled	.....
Reservation	.....
Sand & Gravel	.....

**NOTICE**

Pursuant to Section 35, of the Mining Act, R.S.O. 1990, the MINING AND SURFACE RIGHTS of the area shown as SKYLINE RESERVE and the land covered by the waters of LAKE TEMAGAMI as indicated on this map will be RE-OPENED TO PROSPECTING AND STAKING OUT. This Order comes into effect on October 27, 1998 at 9:00 a.m. Eastern Standard Time, which is equivalent to 9:00 a.m. local time. These lands will be subject to Ontario Regulation 356/98 made under the Mining Act. ALL CLAIM STAKING ACTIVITY IN THIS AREA is subject to this new regulation. MAJOR AMENDMENTS TO NORMAL STAKING PRACTICES HAVE BEEN IMPLEMENTED FOR THIS AREA. Consult and understand these amendments prior to carrying out any staking in this designated area. For further information please contact the Provincial Records Office at 1-888-415-9844.

**NOTICE**

WORK PERMITS FOR MINERAL EXPLORATION ACTIVITY  
EFFECTIVE September 15<sup>th</sup> 1998

The area shown as SKYLINE RESERVE and the land covered by the waters of LAKE TEMAGAMI on this map will be subject to Ontario Regulation 349/98 made under the Public Lands Act. Depending on the type and timing of your exploration work you may require a Work Permit. For further information please contact Gerhard Meyer, Regional Resident Geologist at (705) 567-5242 or Jim Ireland, Regional Manager at (705) 235-1612.

PLEASE NOTE: THE ISLANDS ON LAKE TEMAGAMI ARE WITHDRAWN AND WILL NOT BE OPEN TO STAKING.

May 1984

Medina Twp. M-546

THE TOWNSHIP OF  
OF  
**CANTON**

DISTRICT OF  
NIPISSING  
SUDBURY  
MINING DIVISION

SCALE: 1-INCH=40 CHAINS

LEGEND

- PATENTED LAND Ⓟ
- CROWN LAND SALE C.S.
- LEASES Ⓛ
- LOCATED LAND Loc.
- LICENSE OF OCCUPATION L.O.
- MINING RIGHTS ONLY Ⓜ.R.O.
- SURFACE RIGHTS ONLY Ⓢ.R.O.
- ROADS — — — — —
- IMPROVED ROADS — — — — —
- KING'S HIGHWAYS — — — — —
- RAILWAYS — — — — —
- POWER LINES — — — — —
- MARSH OR MUSKEG + + + + +
- MINES Ⓜ
- CANCELLED C.

NOTES

400' Surface rights reservation around all lakes and rivers.

Islands in Lake Timagami not open for staking.

AREAS WITHDRAWN FROM DISPOSITION

- M.R.O. — MINING RIGHTS ONLY
- S.R.O. — SURFACE RIGHTS ONLY
- M.+S. — MINING AND SURFACE RIGHTS

Description	Order No.	Date	Disposition	File
Ⓟ Sec. 36/80	W.1/84	16/3/84	M. & S.	188540

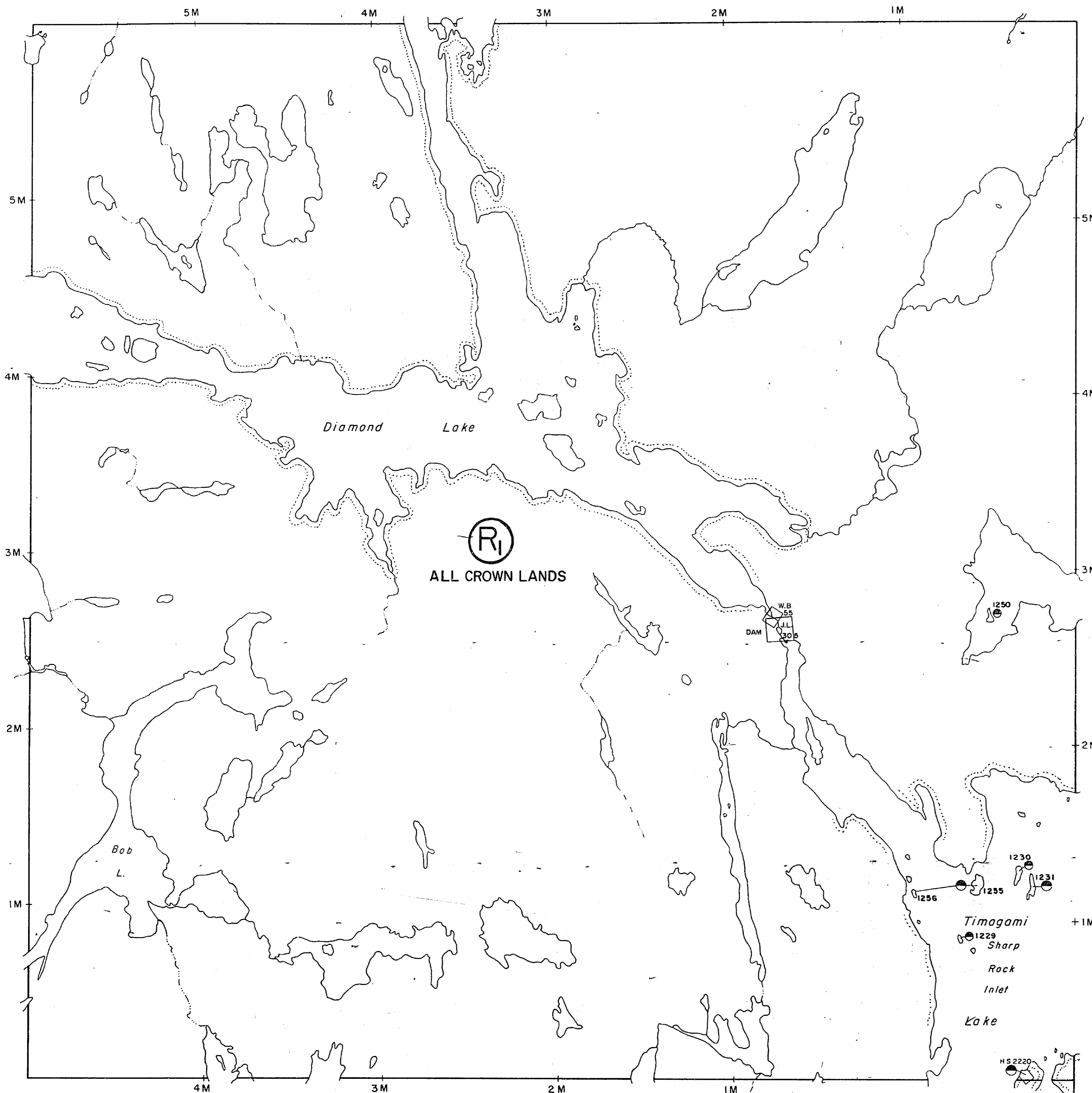
Township closed to staking effective May 8 1978,  
Sec. 387 of Mining Act.

PLAN NO.- **M.437**

ONTARIO  
MINISTRY OF NATURAL RESOURCES  
SURVEYS AND MAPPING BRANCH

Shelburne Twp. M-1110

Aston Twp. M-406



Le Roche Twp. M-533