2479

McKINLEY LAKE AREA M.2539

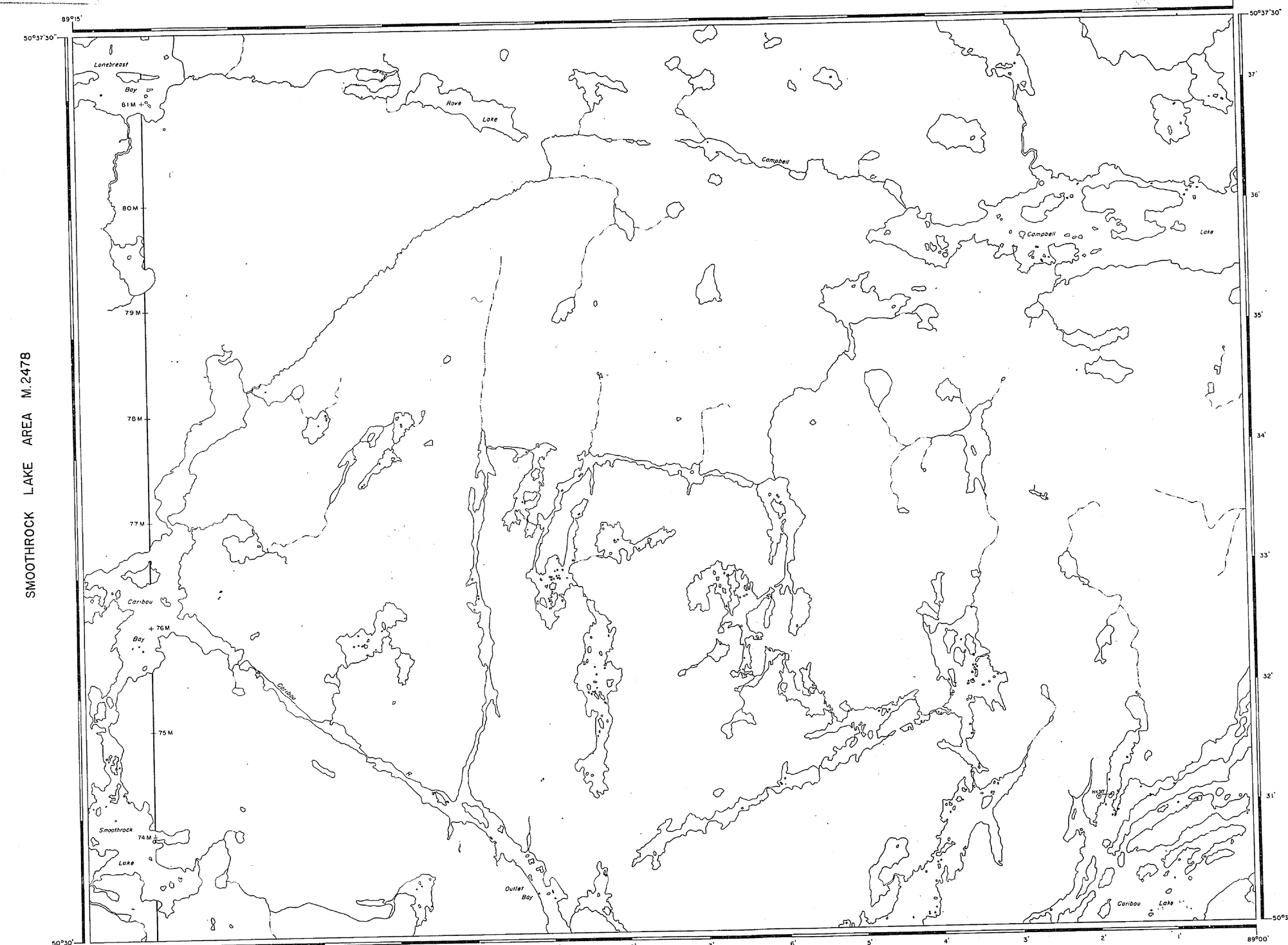

SMOOTHROCK LAKE AREA M.2478

LINKLATER LAKE AREA M.2521

CARIBOU LAKE AREA M.1671

AREA OF

CARIBOU RIVER

DISTRICT OF
THUNDER BAY

THUNDER BAY
MINING DIVISION

SCALE: 1-INCH = 40 CHAINS

LEGEND

PATENTED LAND	Ⓟ
CROWN LAND SALE	C.S.
LEASES	Ⓛ
LOCATED LAND	Loc.
LICENSE OF OCCUPATION	L.O.
MINING RIGHTS ONLY	M.R.O.
SURFACE RIGHTS ONLY	S.R.O.
ROADS	
IMPROVED ROADS	
KING'S HIGHWAYS	
RAILWAYS	
POWER LINES	
MARSH OR MUSKEG	
MINES	⚒
CANCELLED	C.

NOTES

400' surface rights reservation along the shores of all lakes and rivers.

1977

FEB. 21/77

NIPIGON DIST.

NATIONAL TOPOGRAPHIC SERIES 52 I/I

PLAN NO. M-2479

ONTARIO

MINISTRY OF NATURAL RESOURCES

SURVEYS AND MAPPING BRANCH

505891

REFERENCES

McKINLEY LAKE AREA G-82

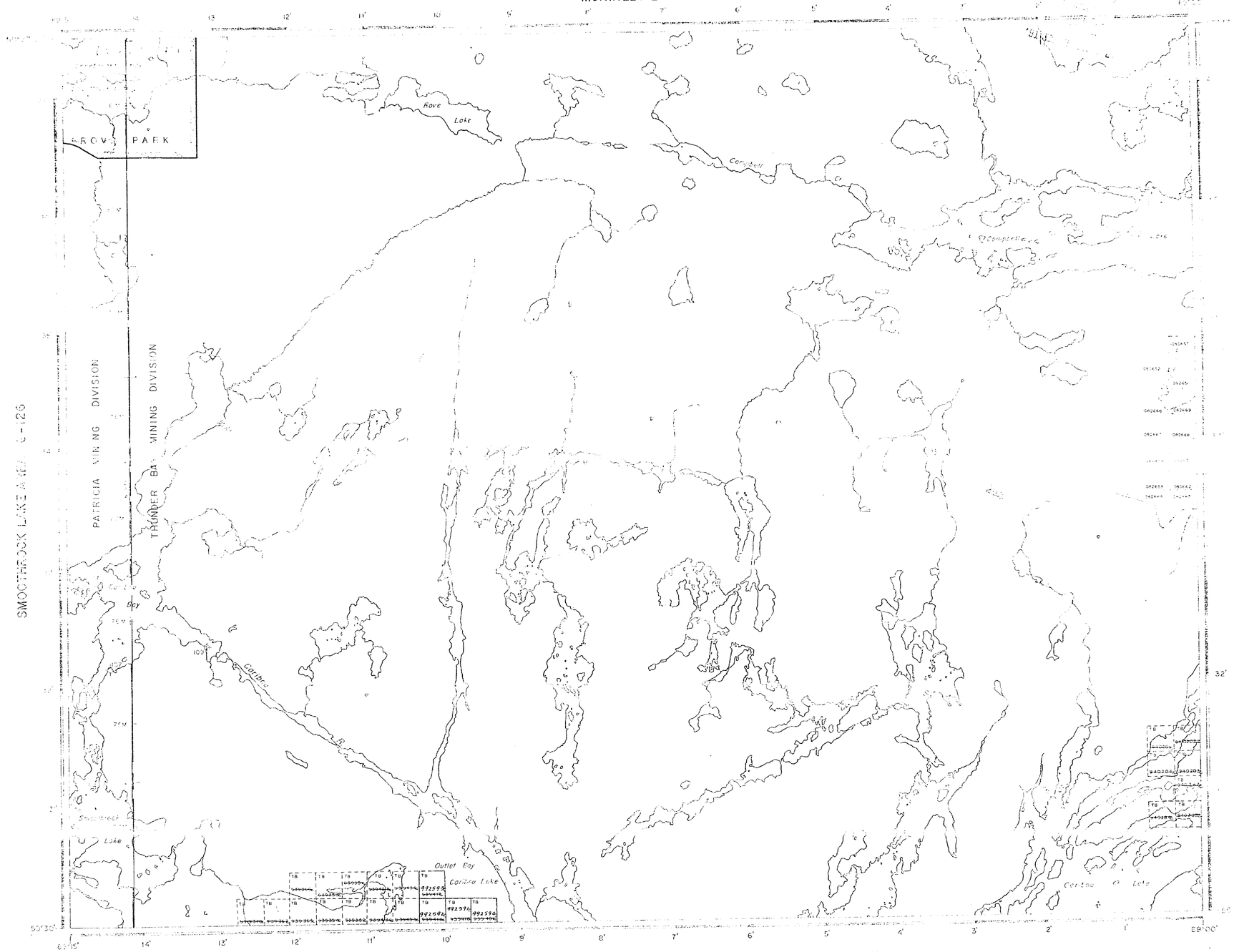

CARIBOU LAKE AREA G-19

THE INFORMATION THAT APPEARS ON THIS MAP HAS BEEN COMPILED FROM VARIOUS SOURCES, AND ACCURACY IS NOT GUARANTEED. THOSE WISHING TO STAKE MINING CLAIMS SHOULD CONSULT WITH THE MINING RECORDER, MINISTRY OF NORTHERN DEVELOPMENT AND MINES, FOR ADDITIONAL INFORMATION ON THE STATUS OF THE LANDS SHOWN HEREON.

DISPOSITION OF CROWN LANDS

AND USE PERMITS FOR COMMERCIAL TOURISM OUTPOST CAMPS

TRAVERSE POST

SCALE: 1 INCH = 40 CHAINS

AREA

CARIBOU RIVER

NIPIGON

MINING DIVISION

THUNDER BAY / PATRICIA

LAND TITLES / REGISTRY DIVISION

THUNDER BAY

Ministry of Natural Resources

Ministry of Northern Development and Mines

Ontario

APRIL 9, 1987

Date FEBRUARY 20th 1981

Number G-20

REFERENCES

AREAS WITHDRAWN FROM DISPOSITION

M.R./O. – MINING RIGHTS ONLY
S.R.O. – SURFACE RIGHTS ONLY
M.+ S. – MINING AND SURFACE RIGHTS

Description	Order No.	Date	Disposition	File
WABAKIMI PARK Reg. 343/83.				

THE INFORMATION THAT APPEARS ON THIS MAP HAS BEEN COMPILED FROM VARIOUS SOURCES, AND ACCURACY IS NOT GUARANTEED. THOSE WISHING TO STAKE MINING CLAIMS SHOULD CONSULT WITH THE MINING RECORDER, MINISTRY OF NORTHERN DEVELOPMENT AND MINES, FOR ADDITIONAL INFORMATION ON THE STATUS OF THE LANDS SHOWN HEREON.

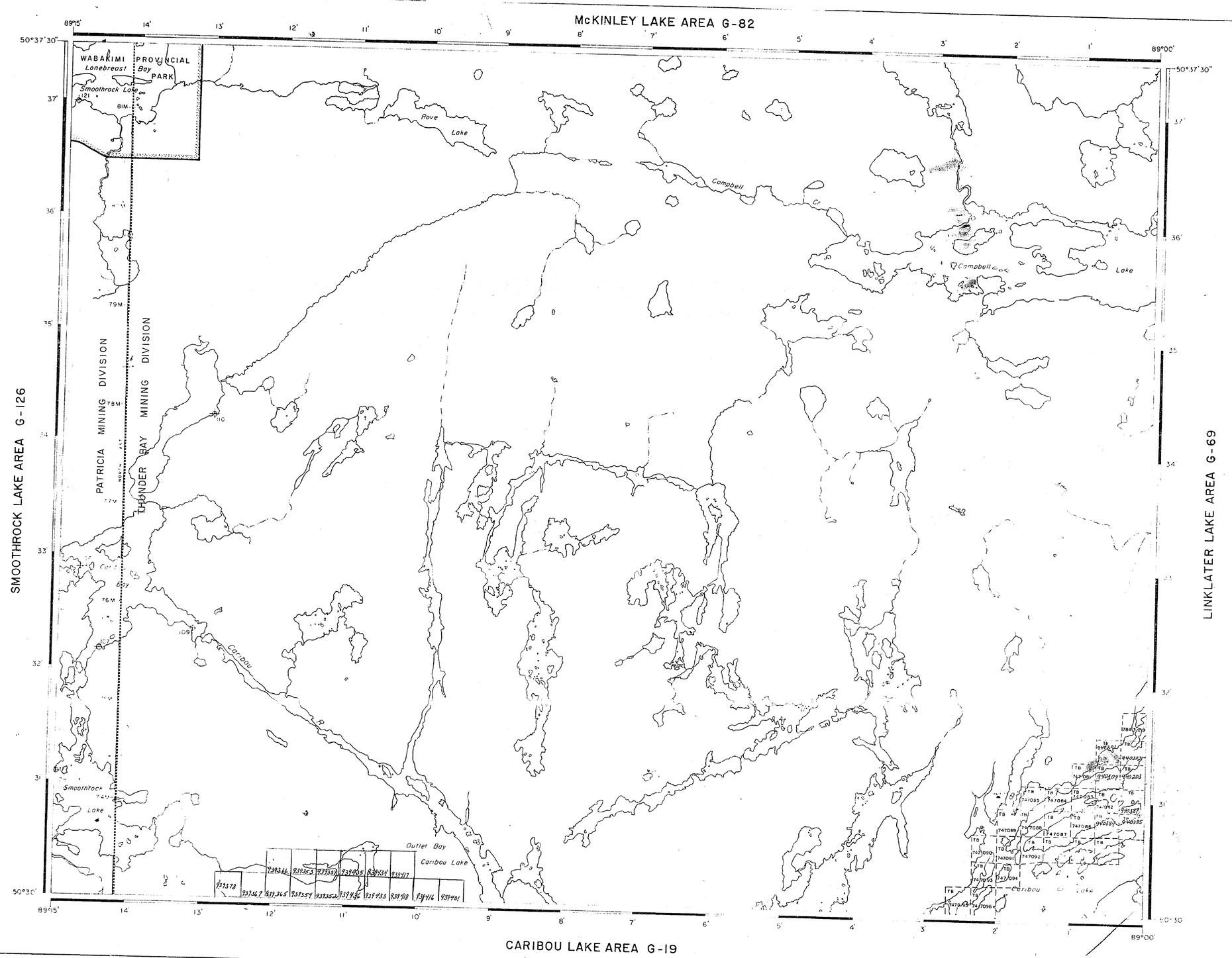

REFERENCES

TOPOGRAPHY

LAKE RIVER, ETC. FROM FOREST RESOURCES INVENTORY SHEET No. 505891

SURVEYS

MERIDIAN LINE SURVEYED BY PHILLIPS AND BENNER, O.L.S., 1920. FIELD NOTE BOOK No. 2487

TRAVERSES OF SMOOTHROCK LAKE, BY J.S. DOBIE O.L.S. 1926 PLAN No. S I-15.

Feb. 17/87

DISPOSITION OF CROWN LANDS

TYPE OF DOCUMENT	SYMBOL
[illegible]	[illegible]
SAND & GRAVEL	[illegible]

LEGEND

MINING DIVISION BOUNDARY
MAIN ROAD
TRAVERSE POST — 77

SCALE: 1 INCH = 40 CHAINS

METRES 0 200 1000 (1 KM) 2000 (2 KM)

AREA G0020

CARIBOU RIVER

M.N.R. ADMINISTRATIVE DISTRICT
NIPIGON

MINING DIVISION
PATRICIA / THUNDER BAY

LAND TITLES / REGISTRY DIVISION
THUNDER BAY

Ontario — Ministry of Natural Resources — Land Management Branch

Date MAY 16/84

2479

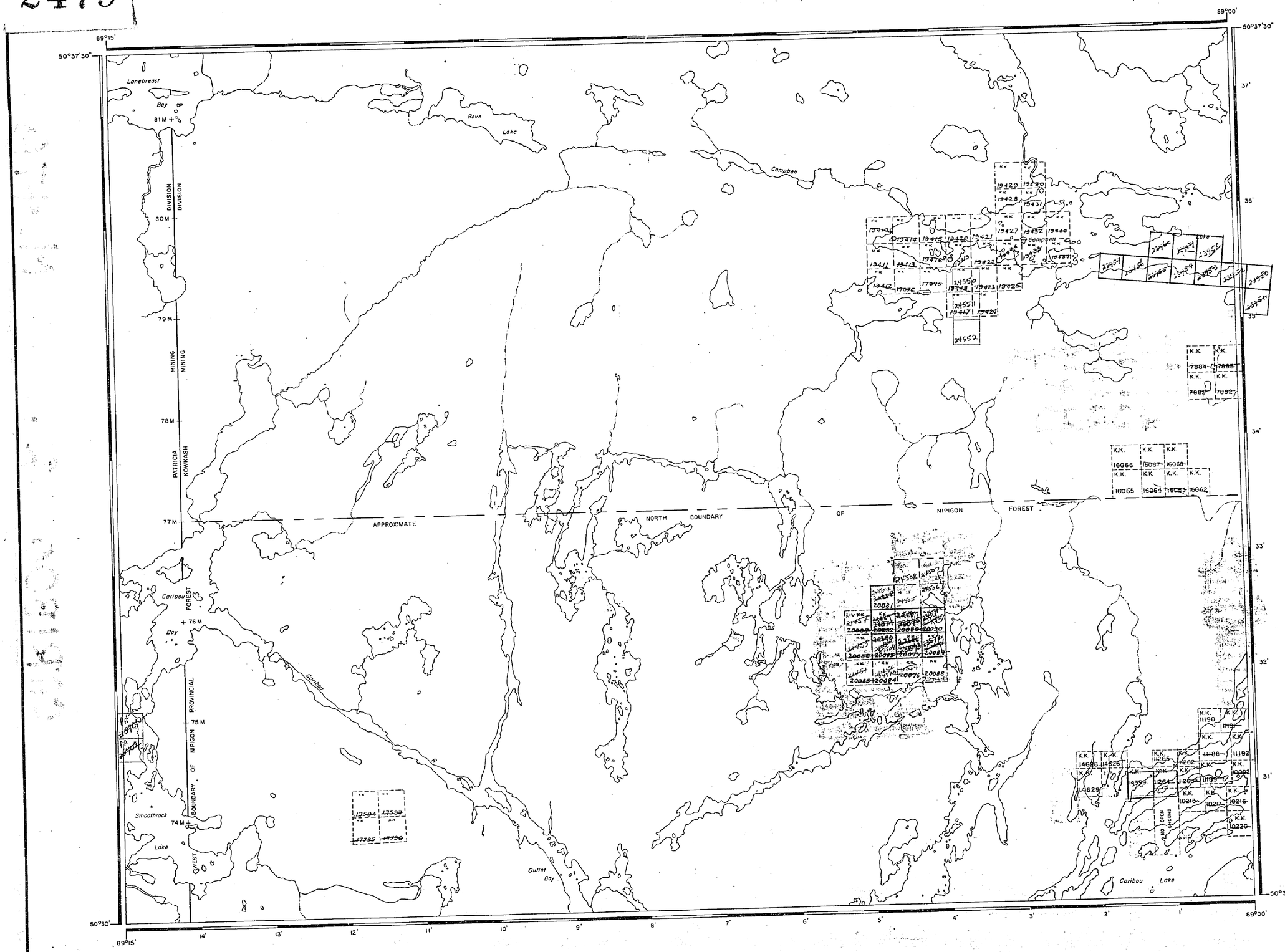

AREA OF

CARIBOU RIVER

DISTRICT OF
THUNDER BAY

a KOWKASH
PATRICIA
MINING DIVISION

SCALE: 1-INCH = 40 CHAINS

LEGEND

PATENTED LAND	Ⓟ
CROWN LAND SALE	C.S.
LEASES	Ⓛ
LOCATED LAND	Loc.
LICENSE OF OCCUPATION	L.O.
MINING RIGHTS ONLY	M.R.O.
SURFACE RIGHTS ONLY	S.R.O.
ROADS	
IMPROVED ROADS	
KING'S HIGHWAYS	
RAILWAYS	
POWER LINES	
MARSH OR MUSKEG	
MINES	
CANCELLED	C.

NOTES

400' Reserve around all lakes & rivers to Dept. of Lands & Forests.

Ded

C.K.

PLAN NO. M-2479

DEPARTMENT OF MINES
— ONTARIO —

505891

AREA SHOWN THUS ____ IS WITHDRAWN FROM STAKING PURSUANT TO PROVISIONS OF SECTION 32 OF THE MINING ACT, R.S.O. 1980, CHAPTER 268 DISPOSITION BY EXPLORATORY LICENCE OF OCCUPATION ONLY

DISPOSITION OF CROWN LANDS

SCALE: 1 INCH = 40 CHAINS

AREA

CARIBOU RIVER

M.N.R. ADMINISTRATIVE DISTRICT

NIPIGON

MINING DIVISION

THUNDER BAY / PATRICIA

LAND TITLES / REGISTRY DIVISION

THUNDER BAY

Ministry of Natural Resources
Ministry of Northern Development and Mines
Ontario

APRIL 9, 1987

Date FEBRUARY 20th 1981

Number G-20

DATE OF ISSUE

MAR 2 7 1998

PROVINCIAL RECORDING OFFICE, SUDBURY

[redacted]

REFERENCES

(R) SURFACE & MINING RIGHTS WITHDRAWN FROM STAKING FOR A PROPOSED WABAKIMI PARK BOUNDARY EXPANSION ORDER NOW-TB-15/95 IWR DRAWER (SEE WABAKIMI PARK LANDROLL)

McKINLEY LAKE AREA G-82

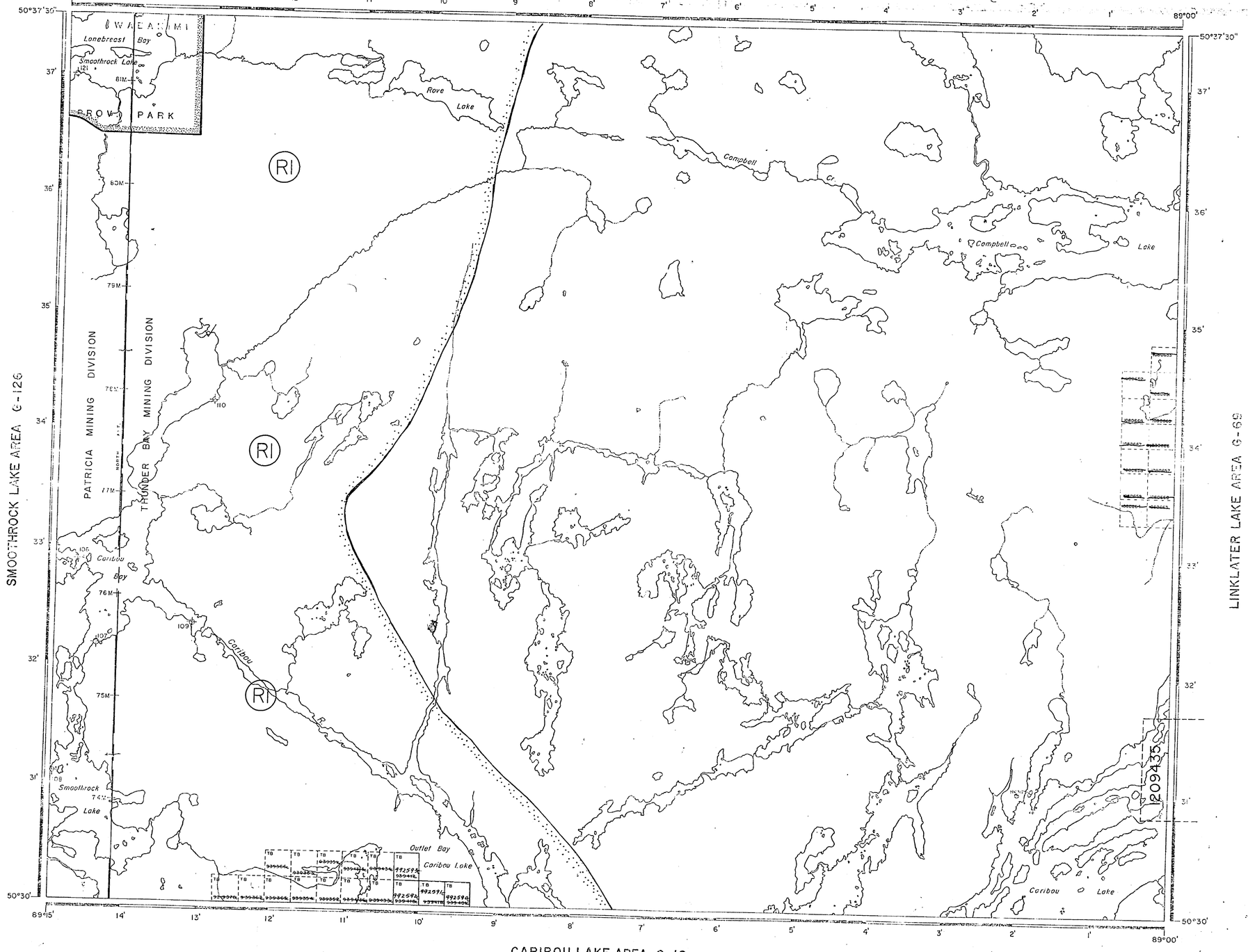

THE INFORMATION THAT APPEARS ON THIS MAP HAS BEEN COMPILED FROM VARIOUS SOURCES, AND ACCURACY IS NOT GUARANTEED. THOSE WISHING TO STAKE MINING CLAIMS SHOULD CONSULT WITH THE MINING RECORDER, MINISTRY OF NORTHERN DEVELOPMENT AND MINES, FOR ADDITIONAL INFORMATION ON THE STATUS OF THE LANDS SHOWN HEREON.

REFERENCES

TOPOGRAPHY

LAKES, RIVERS, ETC., FROM FOREST RESOURCES INVENTORY SHEET No. 505891

SURVEYS

MERIDIAN LINE SURVEYED BY PHILLIPS AND BENNER, O.L.S., 1920. FIELD NOTE BOOK No. 2487.

TRAVERSES OF SMOOTHROCK LAKE, BY J.S. DOBIE O.L.S. 1926 PLAN No. S 1-15.

DISPOSITION OF CROWN LANDS

TYPE OF DOCUMENT	SYMBOL
PATENT, SURFACE & MINING RIGHTS	
[illegible]	
[illegible]	
[illegible]	
[illegible]	
ORDER-IN-COUNCIL	
RESERVATION	
CAPITULATION	
SANDY PRACTICE	
LAND USE PERMITS FOR COMMERCIAL TOURISM, OUTPOST CAMPS	V
NOTE: [illegible] LANDS ACT, R.S.O. 1970, CHAP. 380, SEC. 60, SUBSEC. 1.	

LEGEND

MAIN ROAD
OTHER ROADS
TRAIL OR PATH
HIGHWAY ROUTE No.
ELECTRIC POWER LINE
TELEPHONE LINE
RAILROAD & RIGHT OF WAY
RAPIDS, PORTAGE
NON-PERENNIAL STREAM
EDGE OF CLEARING
TREELESS MUSKEG OR MARSH
BRIDGE, BUILDINGS
TRAVERSE POST — 77.

SCALE: 1 INCH = 40 CHAINS

FEET 0 1000 2000 4000 6000 8000

METRES 0 200 1000 (1 KM) 2000 (2 KM)

AREA

CARIBOU RIVER

M.N.R. ADMINISTRATIVE DISTRICT

NIPIGON

MINING DIVISION

THUNDER BAY W/ PATRICIA

LAND TITLES / REGISTRY DIVISION

THUNDER BAY

Ontario Ministry of Natural Resources | Ministry of Northern Development and Mines

APRIL 9, 1987

Date FEBRUARY 20th, 1981

Number G-20

2479

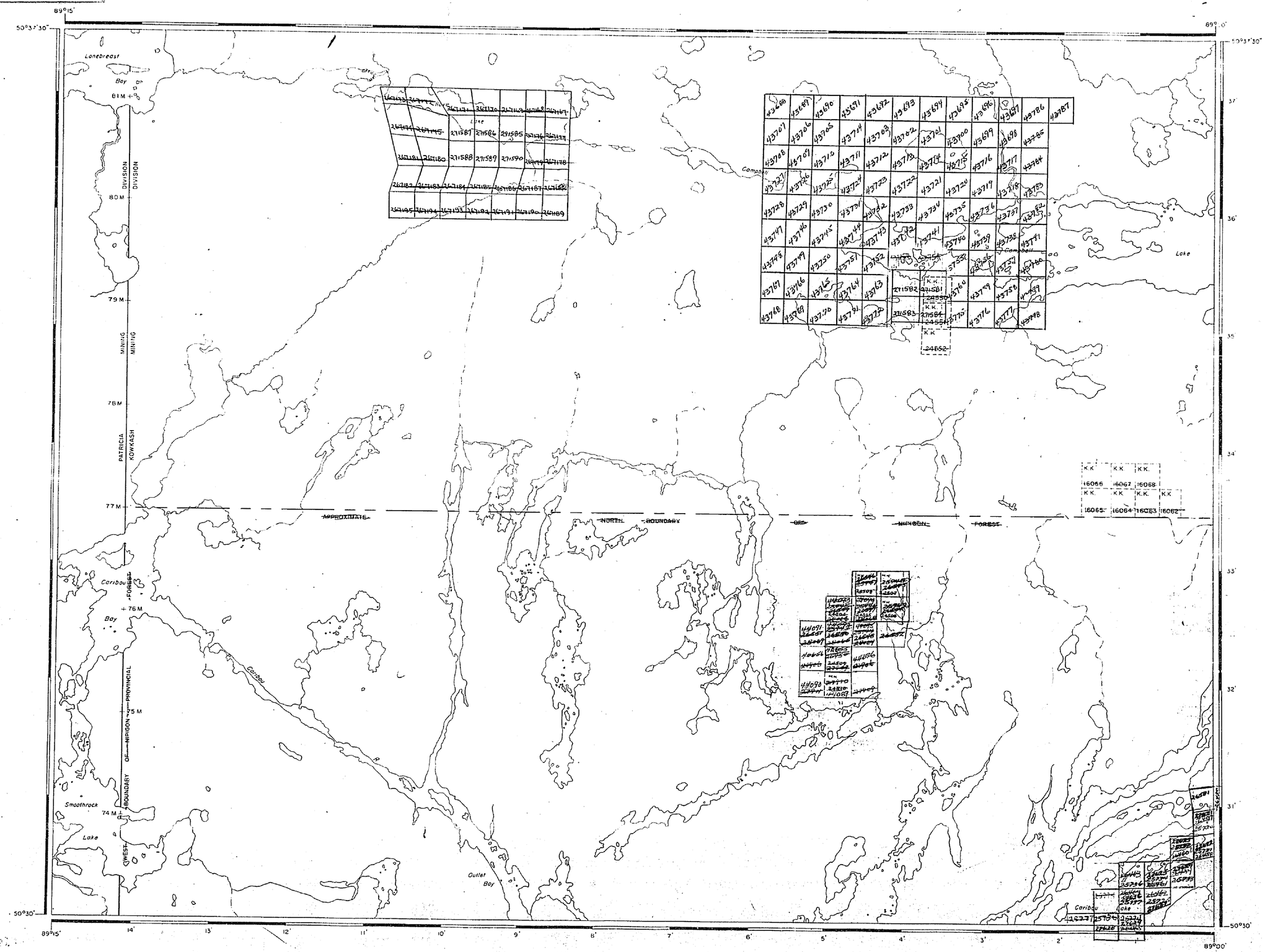

AREA OF

CARIBOU RIVER

DISTRICT OF
THUNDER BAY

a KOWKASH
PATRICIA
MINING DIVISION

SCALE: 1-INCH 40 CHAINS

LEGEND

PATENTED LAND	Ⓟ
CROWN LAND SALE	C.S
LEASES	Ⓛ
LOCATED LAND	Loc.
LICENSE OF OCCUPATION	L.O.
MINING RIGHTS ONLY	M.R.O.
SURFACE RIGHTS ONLY	S.R.O
ROADS	
IMPROVED ROADS	
KING'S HIGHWAYS	
RAILWAYS	
POWER LINES	
MARSH OR MUSKEG	
MINES	
CANCELLED	C

NOTES

400' Reserve around all lakes & rivers to Dept. of Lands & Forests

PLAN NO. M-2479

DEPARTMENT OF MINES
— ONTARIO —

2479

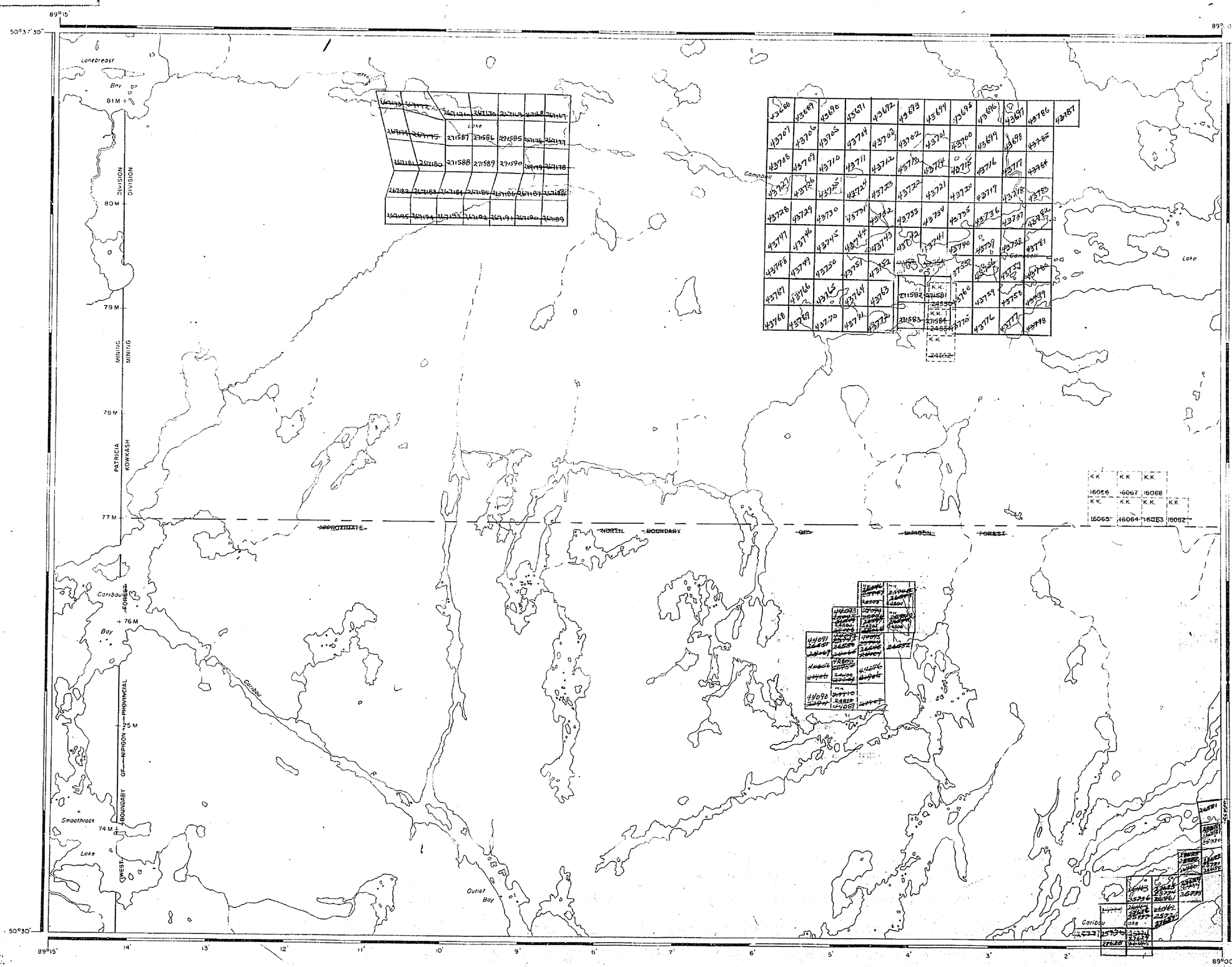

AREA OF

CARIBOU RIVER

DISTRICT OF
THUNDER BAY

a KOWKASH
PATRICIA
MINING DIVISION

SCALE: 1-INCH 40 CHAINS

LEGEND

PATENTED LAND	Ⓟ
CROWN LAND SALE	C.S.
LEASES	Ⓛ
LOCATED LAND	Loc.
LICENSE OF OCCUPATION	L.O.
MINING RIGHTS ONLY	M.R.O.
SURFACE RIGHTS ONLY	S.R.O.
ROADS	
IMPROVED ROADS	
KING'S HIGHWAYS	
RAILWAYS	
POWER LINES	
MARSH OR MUSKEG	
MINES	⚒
CANCELLED	C

NOTES

400' Reserve around all lakes & rivers to Dept. of Lands & Forests

PLAN NO. M-2479

DEPARTMENT OF MINES
— ONTARIO —

505891

REFERENCES

AREAS WITHDRAWN FROM DISPOSITION

M.R.O. – MINING RIGHTS ONLY
S.R.O. – SURFACE RIGHTS ONLY
M.+ S. – MINING AND SURFACE RIGHTS

Description	Order No.	Date	Disposition	File
WABAKIMI PARK Reg. 343/83				

EXPLORATIONISTS STAKING CLAIMS IN THE VICINITY OF THE AREAS WITHDRAWN BY ORDERS W-PA-46/95 NWR AND W-PA-7/97-NWR (COPIES ATTACHED) SHOULD CONSULT THE ATTACHED OFFICIAL PLAN OF WABAKIMI PROVINCIAL PARK TO ESTABLISH THE OFFICIAL BOUNDARY OF THE PARK THAT CAME INTO REGULATION JULY 4, 1997.

THE INFORMATION THAT APPEARS ON THIS MAP HAS BEEN COMPILED FROM VARIOUS SOURCES, AND ACCURACY IS NOT GUARANTEED. THOSE WISHING TO STAKE MINING CLAIMS SHOULD CONSULT WITH THE MINING RECORDER, MINISTRY OF NORTHERN DEVELOPMENT AND MINES, FOR ADDITIONAL INFORMATION ON THE STATUS OF THE LANDS SHOWN HEREON.

McKINLEY LAKE AREA G-82

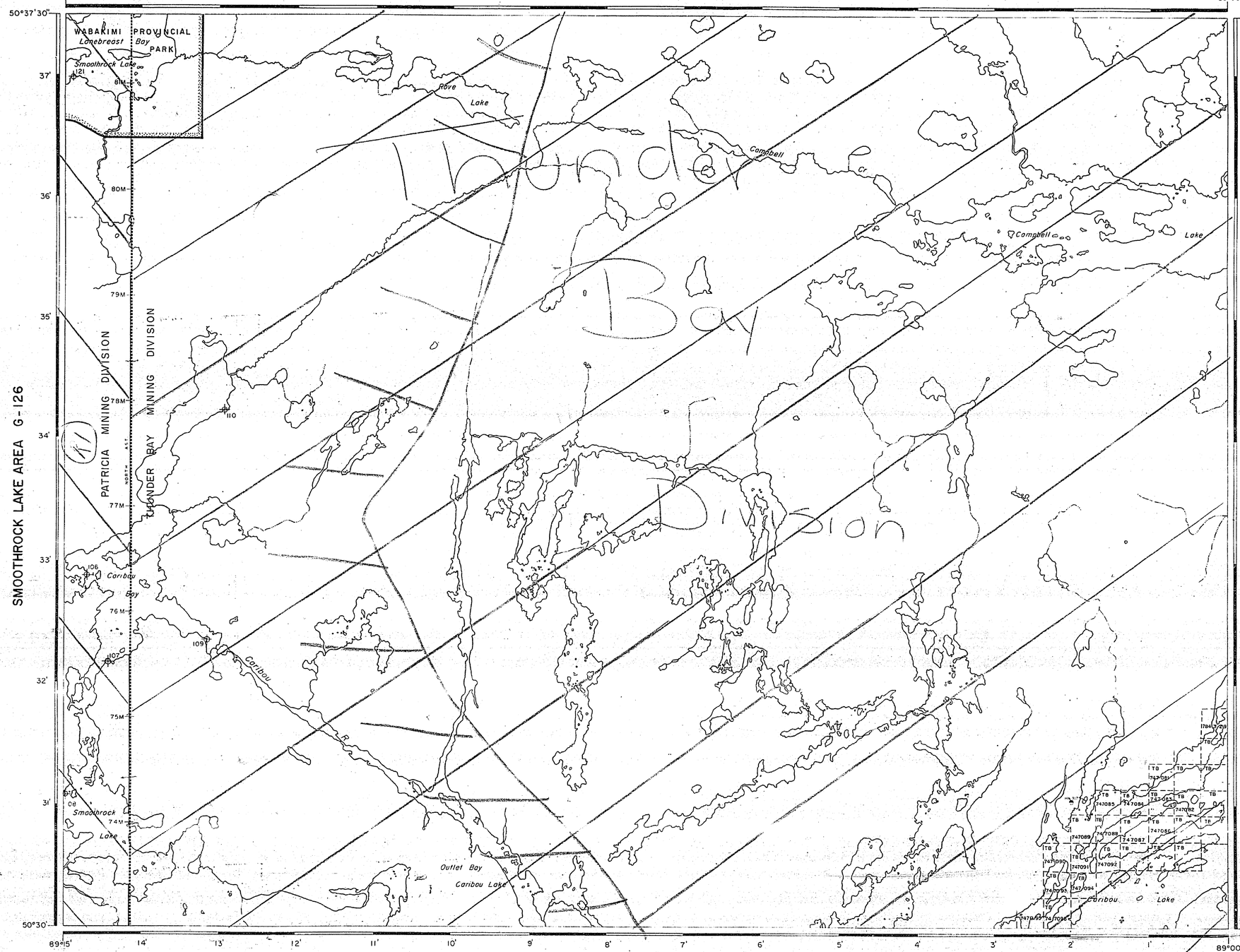

SMOOTHROCK LAKE AREA G-126

LINKLATER LAKE AREA G-69

CARIBOU LAKE AREA G-19

REFERENCES

TOPOGRAPHY

LAKES, RIVERS, ETC. FROM FOREST RESOURCES INVENTORY SHEET No. 505891

SURVEYS

MERIDIAN LINE SURVEYED BY PHILLIPS AND BENNER, O.L.S., 1920. FIELD NOTE BOOK No. 2487.

TRAVERSES OF SMOOTHROCK LAKE, BY J.S. DOBIE O.L.S. 1926 PLAN No. S 1-15.

Feb 17/97
June 11/96

(R1) W-PA-46/95 NWR-M+S

DISPOSITION OF CROWN LANDS

TYPE OF DOCUMENT	SYMBOL
PATENT SURFACE & MINING RIGHTS	●
SURFACE RIGHTS ONLY	◓
MINING RIGHTS ONLY	◒
LEASE SURFACE & MINING RIGHTS	■
SURFACE RIGHTS ONLY	◨
MINING RIGHTS ONLY	◩
LICENCE OF OCCUPATION	▼
ORDER-IN-COUNCIL	⌒
RESERVATION	⊙
CANCELLED	⊗
SAND & GRAVEL	⊙

NOTE MINING RIGHTS IN PARCELS PATENTED PRIOR TO MAY 6 1913 VESTED IN ORIGINAL PATENTEE BY THE PUBLIC LANDS ACT R.S.O. 1970, CHAP. 380, SEC. 63, SUBSEC. 1

LEGEND

MINING DIVISION BOUNDARY
MAIN ROAD
OTHER ROADS
TRAIL OR PATH
HIGHWAY ROUTE No. 7
ELECTRIC POWER LINE
TELEPHONE LINE
RAILROAD & RIGHT OF WAY
RAPIDS PORTAGE
NON-PERENNIAL STREAM
EDGE OF CLEARING
TREELESS MUSKEG OR MARSH
BRIDGE BUILDINGS
TRAVERSE POST 77.

SCALE: 1 INCH = 40 CHAINS

FEET 0 1000 2000 4000 6000 8000
METRES 0 200 1000 (1 KM) 2000 (2 KM)

AREA

CARIBOU RIVER

M.N.R. ADMINISTRATIVE DISTRICT
NIPIGON

MINING DIVISION PATRICIA
THUNDER BAY/

LAND TITLES / REGISTRY DIVISION
THUNDER BAY

Ontario Ministry of Natural Resources — Land Management Branch

May 16/84

Date FEBRUARY 20th 1981

Number **G-20**

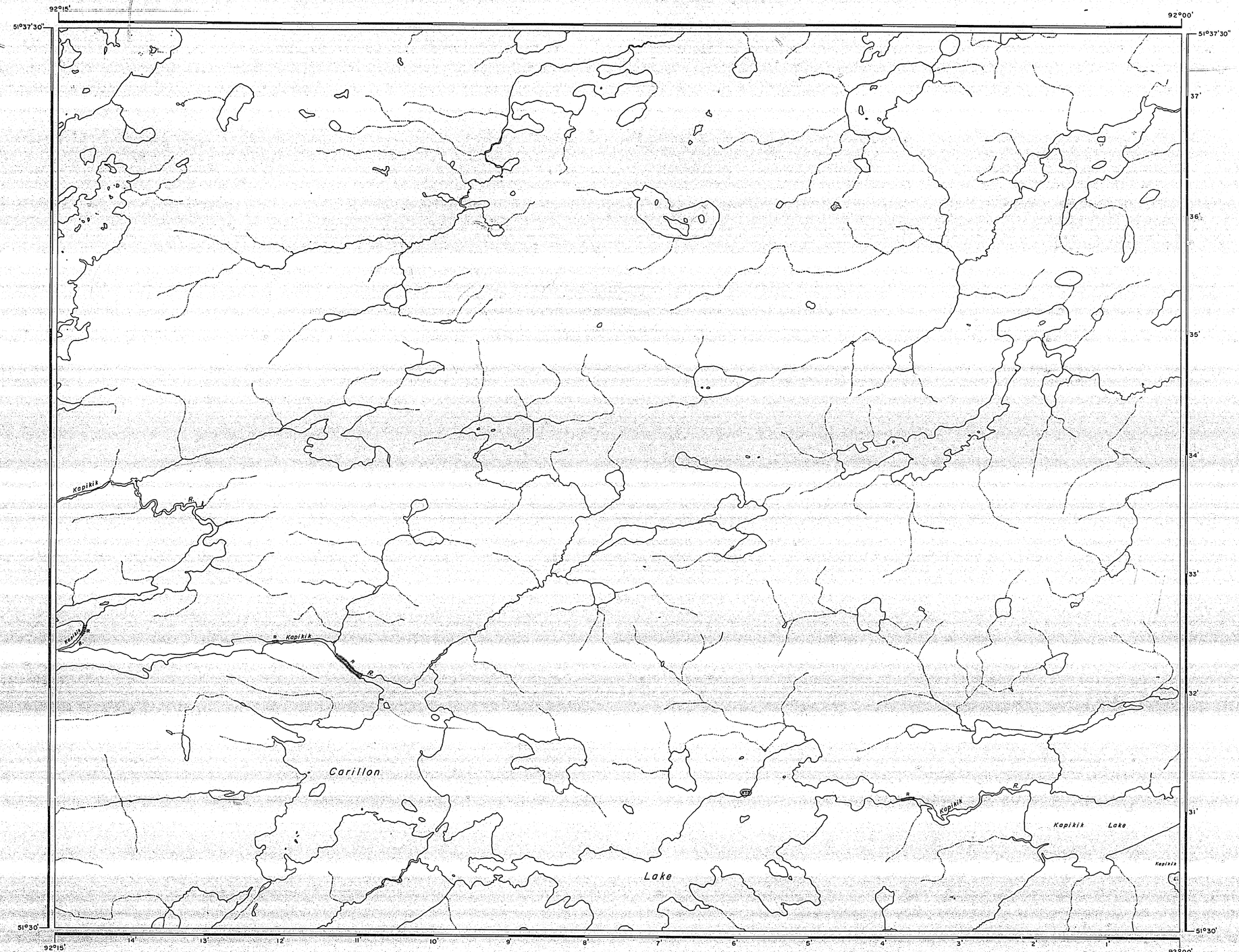

Keigat Lake G-2086

515921

LEGEND

- HIGHWAY AND ROUTE No.
- OTHER ROADS
- TRAILS
- SURVEYED LINES:
  - TOWNSHIPS, BASE LINES, ETC.
  - LOTS, MINING CLAIMS, PARCELS, ETC.
- UNSURVEYED LINES:
  - LOT LINES
  - PARCEL BOUNDARY
  - MINING CLAIMS ETC.
- RAILWAY AND RIGHT OF WAY
- UTILITY LINES
- NON-PERENNIAL STREAM
- FLOODING OR FLOODING RIGHTS
- SUBDIVISION OR COMPOSITE PLAN
- RESERVATIONS
- ORIGINAL SHORELINE
- MARSH OR MUSKEG
- MINES
- TRAVERSE MONUMENT
- REMOTE TOURISM SITE (RTS)

DISPOSITION OF CROWN LANDS

TYPE OF DOCUMENT	SYMBOL
PATENT, SURFACE & MINING RIGHTS	●
" , SURFACE RIGHTS ONLY	◓
" , MINING RIGHTS ONLY	◒
LEASE, SURFACE & MINING RIGHTS	■
" , SURFACE RIGHTS ONLY	⬒
" , MINING RIGHTS ONLY	⬓
LICENCE OF OCCUPATION	▼
ORDER-IN-COUNCIL	OC
RESERVATION	(R)
CANCELLED	⊗
SAND & GRAVEL	(S)

NOTE: MINING RIGHTS IN PARCELS PATENTED PRIOR TO MAY 6, 1913, VESTED IN ORIGINAL PATENTEE BY THE PUBLIC LANDS ACT, R.S.O. 1970, CHAP. 380, SEC. 63, SUBSEC 1.

REFERENCES

AREAS WITHDRAWN FROM DISPOSITION

M.R.O. – MINING RIGHTS ONLY

S.R.O. – SURFACE RIGHTS ONLY

M.+S. – MINING AND SURFACE RIGHTS

Description	Order No.	Date	Disposition	File

RED LAKE MINING DIV. RECEIVED AUG - 2 1984 P.G.

SCALE: 1 INCH = 40 CHAINS

FEET 0 1000 2000 4000 6000 8000

METRES 0 200 1000 (1 KM) 2000 (2 KM)

AREA

CARILLON LAKE

M.N.R. ADMINISTRATIVE DISTRICT

SIOUX LOOKOUT

MINING DIVISION

RED LAKE

LAND TITLES / REGISTRY DIVISION

KENORA (PATRICIA PORTION)

Ontario Ministry of Natural Resources — Land Management Branch

Date FEBRUARY, 1984

Number G-1981

THE INFORMATION THAT APPEARS ON THIS MAP HAS BEEN COMPILED FROM VARIOUS SOURCES, AND ACCURACY IS NOT GUARANTEED. THOSE WISHING TO STAKE MINING CLAIMS SHOULD CONSULT WITH THE MINING RECORDER, MINISTRY OF NORTHERN DEVELOPMENT AND MINES, FOR ADDITIONAL INFORMATION ON THE STATUS OF THE LANDS SHOWN HEREON.

TRIM LINE

G-1981 CARILLON LAKE G-1981

McKINLEY LAKE AREA G-82

SMOOTHROCK LAKE AREA G-126

LINKLATER LAKE AREA G-69

CARIBOU LAKE AREA G-19

RESERVED
Lonebreast Bay
Smoothrock Lake
FROM
STAKING
W 9/83 *

Rove Lake
Campbell Cr.
Campbell Lake
Caribou Bay
Caribou R.
Smoothrock Lake
Outlet Bay
Caribou Lake
Caribou Lake

89°15' 14' 13' 12' 11' 10' 9' 8' 7' 6' 5' 4' 3' 2' 1' 89°00'

50°37'30" 37' 36' 35' 34' 33' 32' 31' 50°30'

81M 80M 79M 78M 77M 76M 75M 74M

NORTH AST

REFERENCES

TOPOGRAPHY
LAKES, RIVERS, ETC. FROM FOREST RESOURCES INVENTORY SHEET No. 505891

SURVEYS
MERIDIAN LINE SURVEYED BY PHILLIPS AND BENNER, O.L.S., 1920. FIELD NOTE BOOK No 2487.

TRAVERSES OF SMOOTHROCK LAKE, BY J.S. DOBIE O.L.S. 1926 PLAN No S 1-15.

* Disposition by exploratory licence of occupation only

DISPOSITION OF CROWN LANDS

TYPE OF DOCUMENT	SYMBOL
PATENT, SURFACE & MINING RIGHTS	
" SURFACE RIGHTS ONLY	
" MINING RIGHTS ONLY	
LEASE, SURFACE & MINING RIGHTS	
" SURFACE RIGHTS ONLY	
" MINING RIGHTS ONLY	
LICENCE OF OCCUPATION	
RESERVATION	
CANCELLED	
SAND & GRAVEL	

NOTE: MINING RIGHTS IN PARTS 1 & 2 PATENTS RIGHT MAY BE 1912 VESTED IN ORIGINAL PATENTEE BY THE PUBLIC LANDS ACT R.S.O. 1970 CHAP. 380, SEC. 43 SUBSEC. 1

LEGEND

MAIN ROAD
OTHER ROADS
TRAIL OR PATH
HIGHWAY ROUTE No. 7
ELECTRIC POWER LINE
TELEPHONE LINE
RAILROAD & RIGHT OF WAY
RAPIDS, PORTAGE
NON-PERENNIAL STREAM
EDGE OF CLEARING
TREELESS MUSKEG OR MARSH
BRIDGE, BUILDINGS
TRAVERSE POST 77

SCALE: 1 INCH = 40 CHAINS

FEET 0 1000 2000 4000 6000 8000
METRES 0 200 1000 (1 KM) 2000 (2 KM)

AREA
CARIBOU RIVER

M.N.R. ADMINISTRATIVE DISTRICT
NIPIGON

MINING DIVISION
THUNDER BAY

LAND TITLES / REGISTRY DIVISION
THUNDER BAY

Ontario
Ministry of Natural Resources
Land Management Branch

APR 3/81

Date FEBRUARY 20th 1981

Number **G-20**

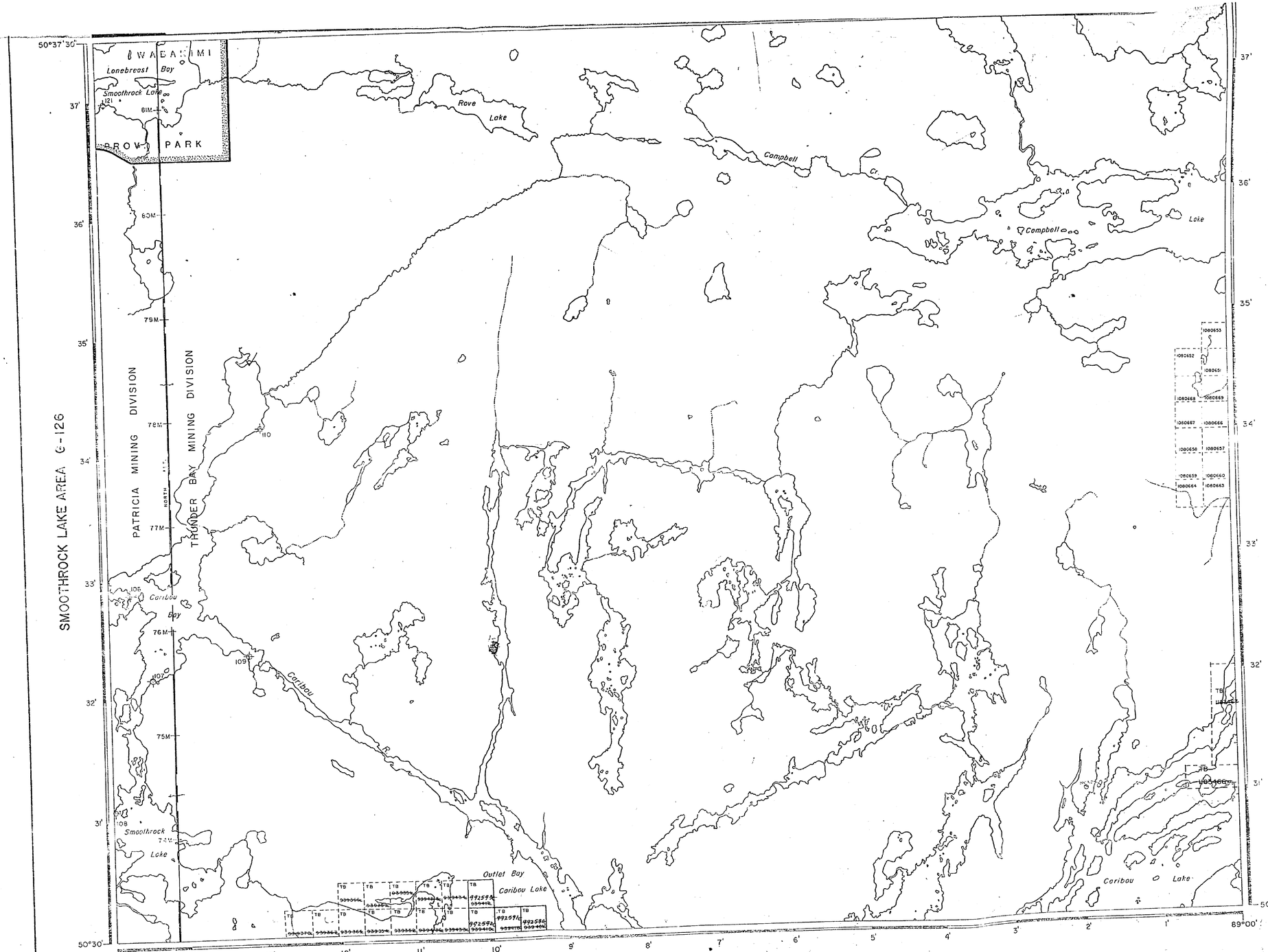

THE INFORMATION THAT APPEARS ON THIS MAP HAS BEEN COMPILED FROM VARIOUS SOURCES, AND ACCURACY IS NOT GUARANTEED. THOSE WISHING TO STAKE MINING CLAIMS SHOULD CONSULT WITH THE MINING RECORDER, MINISTRY OF NORTHERN DEVELOPMENT AND MINES, FOR ADDITIONAL INFORMATION ON THE STATUS OF THE LANDS SHOWN HEREON.

INVENTORY SHEET No. 50D09

SURVEYS

MERIDIAN LINE SURVEYED BY PHILLIPS AND BENNER, O.L.S., 1920. FIELD NOTE BOOK No. 24P7.

TRAVERSES OF SMOOTHROCK LAKE, BY J.S. DOBIE O.L.S. 1926 PLAN No. S 1-15.

RECEIVED
MAY 6 1995
P.M.
718 9 10 11 12 1 2 3 4 5

DISPOSITION OF CROWN LANDS

TYPE OF DOCUMENT	SYMBOL
PATENT, SUBSURFACE & MINING RIGHTS	
SURFACE RIGHTS ONLY	
MINING RIGHTS ONLY	
LEASE, SUBSURFACE & MINING RIGHTS	
LEASE, SURFACE RIGHTS ONLY	
LICENCE OF OCCUPATION	
LICENCE OF OCCUPATION	
LICENCE OF OCCUPATION	
ORDER-IN-COUNCIL	OC
RESERVATION	R
CANCELLED	C
SALE & GRANT	G

LAND USE PERMITS FOR COMMERCIAL TOURISM, OUTPOST CAMPS

NOTE: MINING RIGHTS ARE RESERVED TO THE CROWN UNDER THE PUBLIC LANDS ACT, 1930 ORIGINAL PATENTS BY THE PUBLIC LANDS ACT, R.S.O. 1970, CHAP. 380, SEC. 43, SUBSEC. 1.

LEGEND

- MAIN ROAD
- OTHER ROADS
- TRAIL OR PATH
- HIGHWAY ROUTE No.
- ELECTRIC POWER LINE
- TELEPHONE LINE
- RAILROAD & RIGHT OF WAY
- RAPIDS, PORTAGE
- NON-PERENNIAL STREAM
- EDGE OF CLEARING
- TREELESS MUSKEG OR MARSH
- BRIDGE, BUILDINGS
- TRAVERSE POST

SCALE: 1 INCH = 40 CHAINS

FEET 0 1000 2000 4000 6000 8000

METRES 0 200 1000 (1 KM) 2000 (2 KM)

AREA

CARIBOU RIVER

M.N.R. ADMINISTRATIVE DISTRICT

NIPIGON

MINING DIVISION

THUNDER BAY / PATRICIA

LAND TITLES / REGISTRY DIVISION

THUNDER BAY

Ontario Ministry of Natural Resources — Ministry of Northern Development and Mines

APRIL 9, 1987

Date FEBRUARY 20th, 1961

Number G-20

MAY 29, 1995

G-20

1671

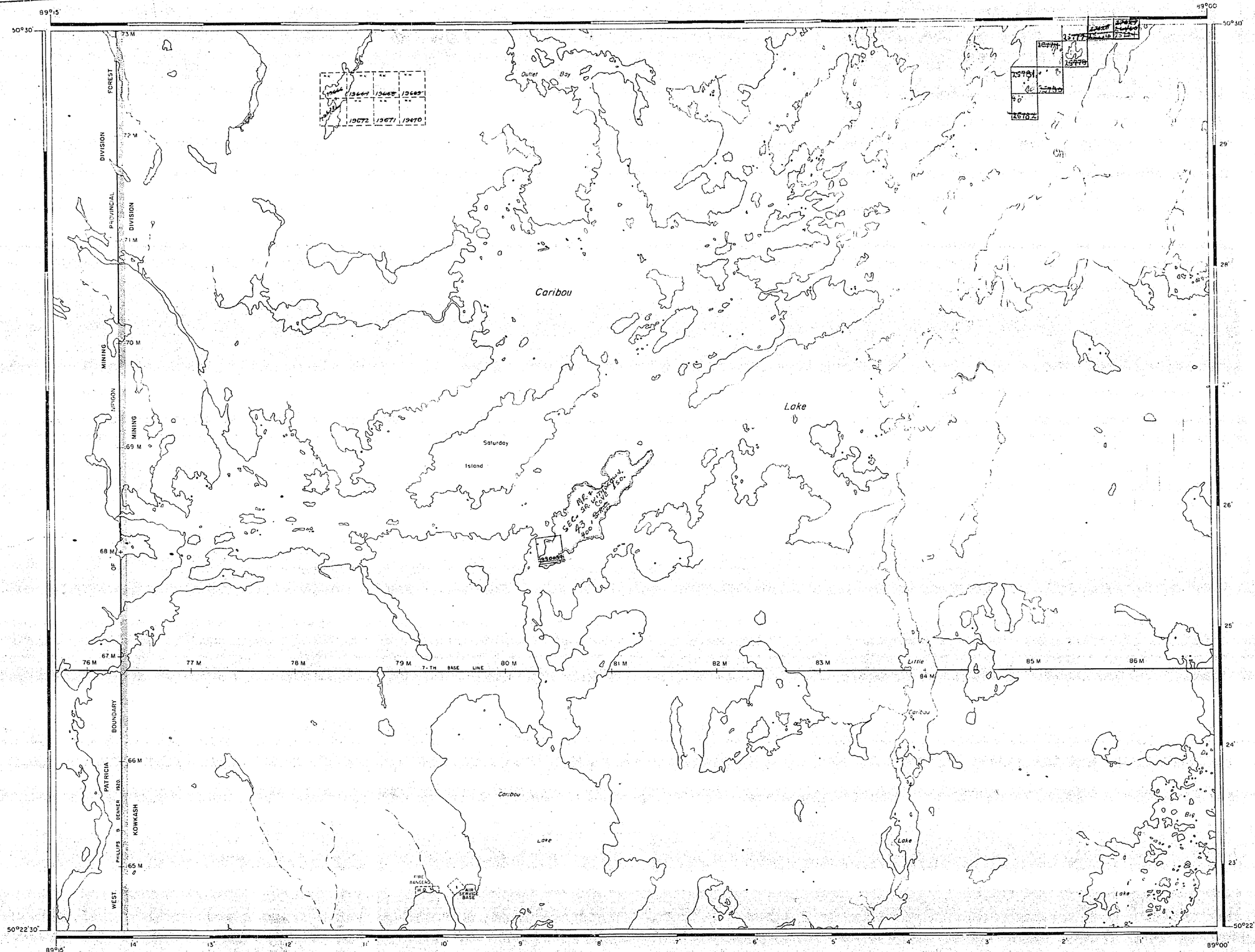

AREA OF

CARIBOU LAKE

DISTRICT OF
THUNDER BAY

KOWKASH - PATRICIA
MINING DIVISION

SCALE: 1-INCH 40 CHAINS

LEGEND

PATENTED LAND	Ⓟ
CROWN LAND SALE	C.S.
LEASES	Ⓛ
LOCATED LAND	Loc
LICENSE OF OCCUPATION	L.O.
MINING RIGHTS ONLY	M.R.O.
SURFACE RIGHTS ONLY	S.R.O.
ROADS	
IMPROVED ROADS	
KING'S HIGHWAYS	
RAILWAYS	
POWER LINES	
MARSH OR MUSKEG	
MINES	
CANCELLED	C

NOTES

400' Reserve around all lakes & rivers to Dept of Lands & Forests.

S.R.O. only to the area being 400' around all the shoreline of Cove Island, is withdrawn from prospecting, staking out, sale or lease to the Dept of Lands & Forests See. 43 mining act.

COVE ISLAND WITHDRAWN FROM STAKING - S.R. & M.R. SECT. 43 MINING ACT. SEPT. 25/72.

N/P. #1

PLAN NO. M-1671

DEPARTMENT OF MINES
— ONTARIO —

504891

BCH

2479

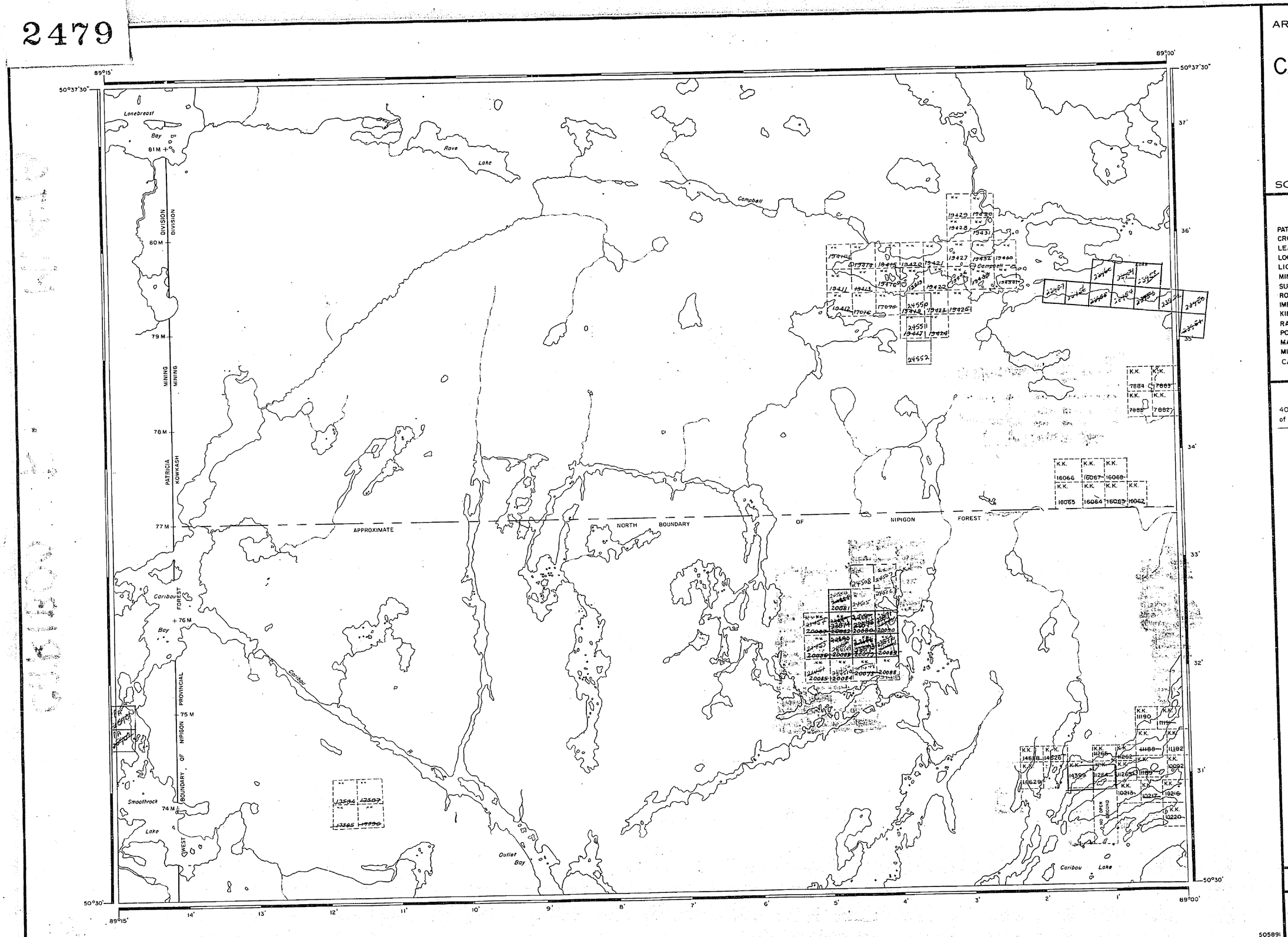

AREA OF

CARIBOU RIVER

DISTRICT OF
THUNDER BAY

a KOWKASH
PATRICIA
MINING DIVISION

SCALE: 1-INCH = 40 CHAINS

LEGEND

PATENTED LAND	Ⓟ
CROWN LAND SALE	C.S.
LEASES	Ⓛ
LOCATED LAND	Loc.
LICENSE OF OCCUPATION	L.O.
MINING RIGHTS ONLY	M.R.O.
SURFACE RIGHTS ONLY	S.R.O.
ROADS	
IMPROVED ROADS	
KING'S HIGHWAYS	
RAILWAYS	
POWER LINES	
MARSH OR MUSKEG	
MINES	⚒
CANCELLED	C.

NOTES

400' Reserve around all lakes & rivers to Dept. of Lands & Forests.

Ded

O.K.

PLAN NO. M-2479

DEPARTMENT OF MINES
– ONTARIO –

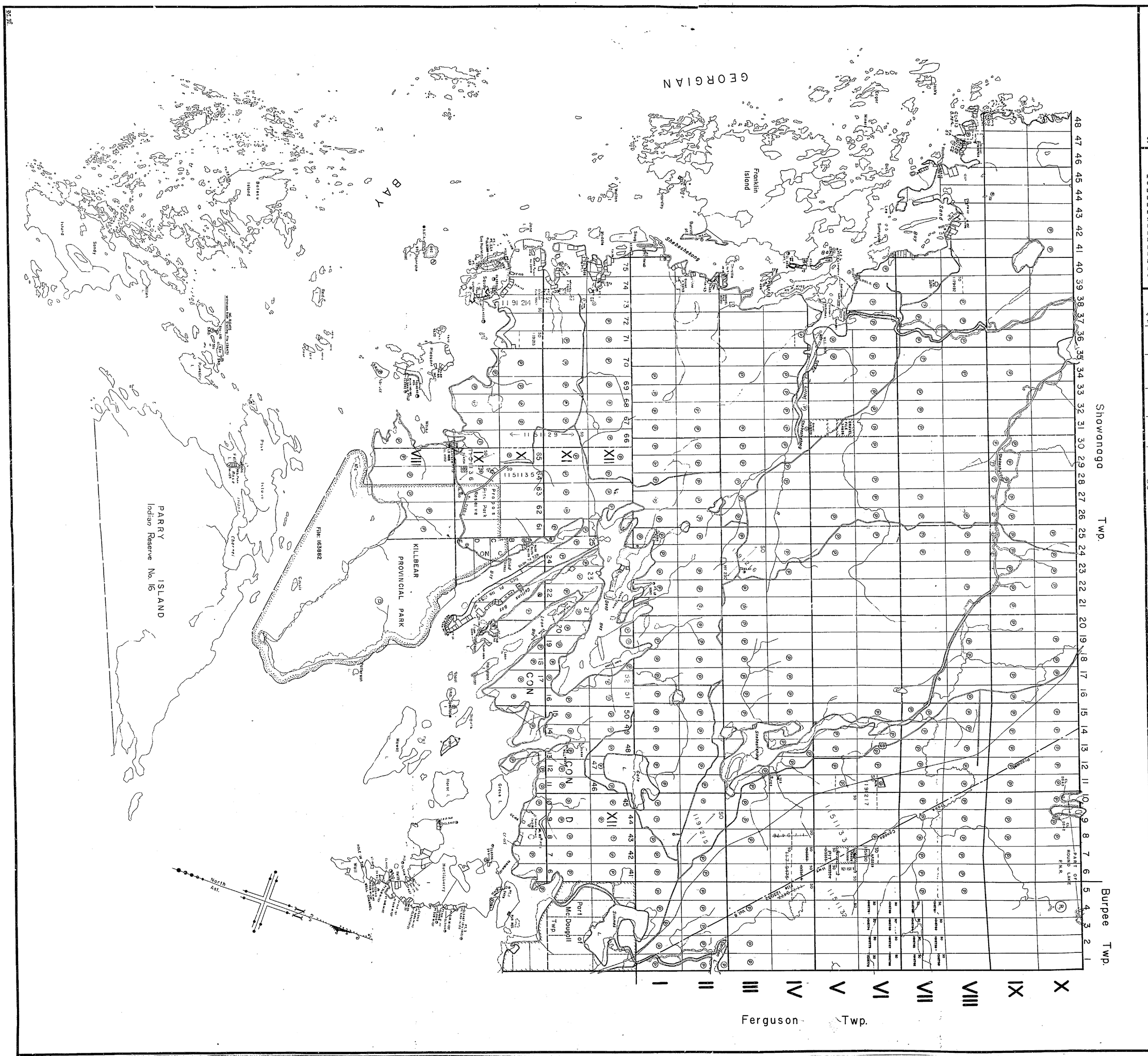

THE TOWNSHIP OF

CARLING

DISTRICT OF PARRY SOUND

SOUTHERN ONTARIO MINING DIVISION

SCALE: 1-INCH = 40 CHAINS

LEGEND

PATENTED LAND	● or Ⓟ
CROWN LAND SALE	C.S.
LEASES	Ⓛ
LOCATED LAND	Loc.
LICENSE OF OCCUPATION	L.O.
MINING RIGHTS ONLY	M.R.O.
SURFACE RIGHTS ONLY	S.R.O.
ROADS	
IMPROVED ROADS	
KING'S HIGHWAYS	
RAILWAYS	
POWER LINES	
MARSH OR MUSKEG	
MINES	
CANCELLED	C.
PATENTED S.R.O.	Ⓟ

NOTES

400' Reserve to the Dept of Lands & Forests shown thus:

For status of summer resort locations shown thus & islands in Georgian Bay Please contact Dept of Lands & Forests

This Map Is Not To Be Used
—FOR SURVEY PURPOSES—

Land under Georgian Bay withdrawn from staking by Order in Council dated April 30, 1912

Area indicated thus withdrawn from staking and reserved for proposed Provincial Park — No permit for gravel to be issued in this area

Withdrawn from Staking under Section 43 of the Mining Act (R.S.O.-1970).

	File	Date	Disposition
	27126	19-Aug-70	S.R.&M.R
W.64/65	180533	15/9/65	S.R.&M.R.
		21/3/66	S.R.O.

SAND AND GRAVEL

Quarry Permit

DATE OF ISSUE
NOV 24 1971
SOUTHERN ONTARIO MINING DIVISION

RES. GEO. SUDBURY
M.N.R. DIST. PARRY SOUND

THE INFORMATION THAT APPEARS ON THIS MAP HAS BEEN COMPILED FROM VARIOUS SOURCES, AND ACCURACY IS NOT GUARANTEED. THOSE WISHING TO STAKE MINING CLAIMS SHOULD CONSULT WITH THE MINING RECORDER, MINISTRY OF NORTHERN DEVELOPMENT AND MINES, FOR ADDITIONAL INFORMATION ON THE STATUS OF THE LANDS SHOWN HEREON.

PLAN NO. M-2297

ONTARIO
MINISTRY OF NATURAL RESOURCES
SURVEYS AND MAPPING BRANCH