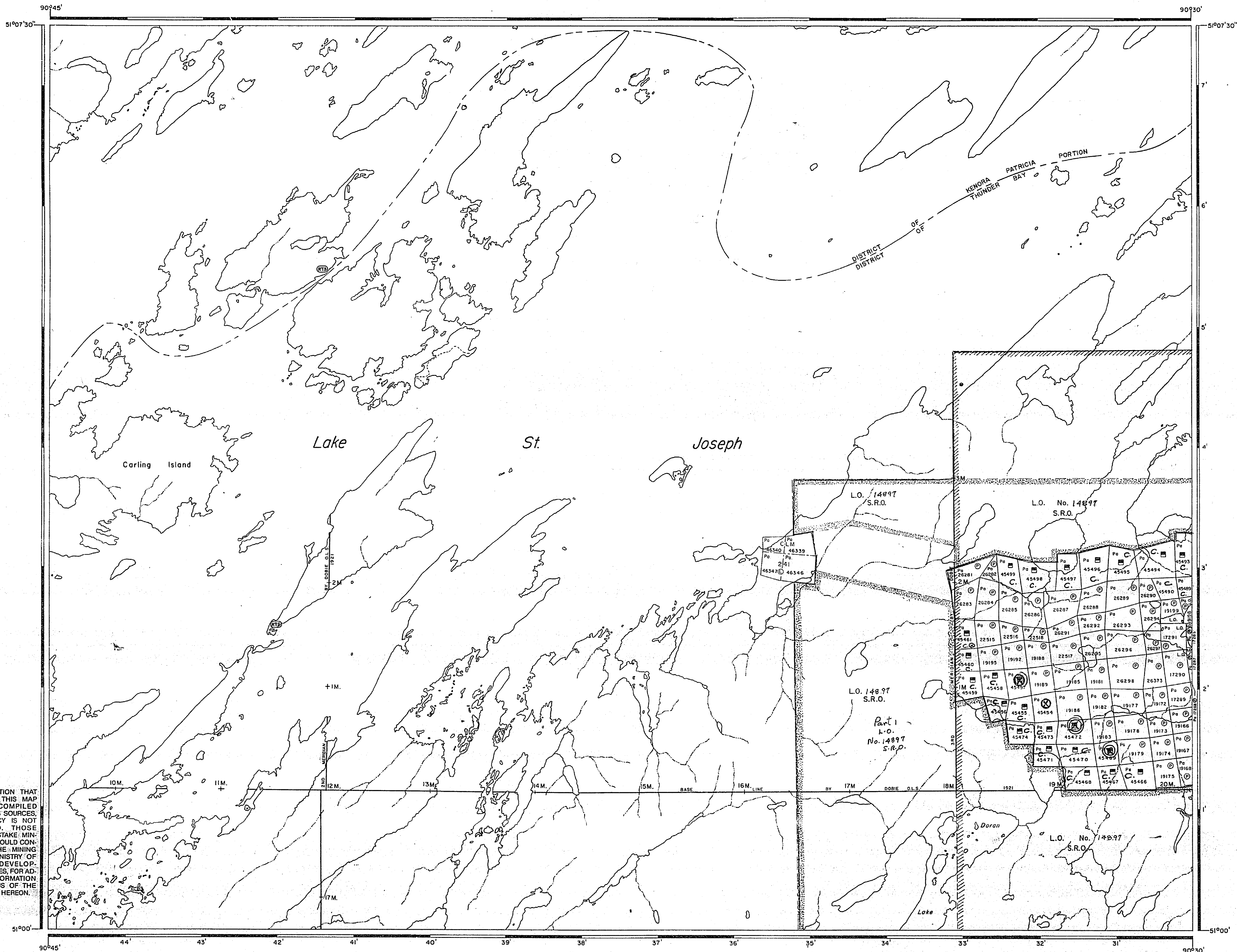


MATAPESATAKUN BAY G-2117



THE INFORMATION THAT APPEARS ON THIS MAP HAS BEEN COMPILED FROM VARIOUS SOURCES AND ACCURACY IS NOT GUARANTEED. THOSE WISHING TO STAKE MINING CLAIMS SHOULD CONSULT WITH THE MINING RECORDER, MINISTRY OF NORTHERN DEVELOPMENT AND MINES, FOR ADDITIONAL INFORMATION ON THE STATUS OF THE LANDS SHOWN HEREON.

**FOREST ACTIVITY INFORMATION**  
THIS TOWNSHIP/AREA FALLS WITHIN THE  
**CARIBOU WEST FOREST MGT. UNIT**  
AND MAY BE SUBJECT TO FORESTRY OPERATIONS.  
THE M.N.R. UNIT FORESTER FOR THIS AREA CAN BE CONTACTED AT:  
DIVISION  
P.O. BOX 309  
SIOUX LOOKOUT, ONTARIO POV 2T0  
(807) 737-1140

**LEGEND**

- PATENTED LAND Ⓟ
- CROWN LAND SALE C.S.
- LEASES Ⓛ
- LOCATED LAND Loc.
- LICENSE OF OCCUPATION L.O.
- MINING RIGHTS ONLY M.R.O.
- SURFACE RIGHTS ONLY S.R.O.
- ROADS —
- IMPROVED ROADS —
- KING'S HIGHWAYS —
- RAILWAYS —
- POWER LINES —
- MARSH OR MUSKEG —
- MINES Ⓜ
- CANCELLED C.
- LEASE, S.R.O. —

**REFERENCES**

**AREAS WITHDRAWN FROM DISPOSITION**

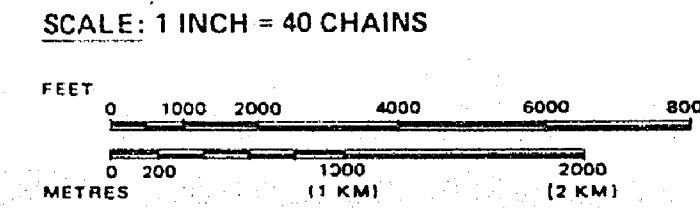
- M.R.O. - MINING RIGHTS ONLY
  - S.R.O. - SURFACE RIGHTS ONLY
  - M.+S. - MINING AND SURFACE RIGHTS
- | Description | Order No. | Date | Disposition | File |
|-------------|-----------|------|-------------|------|
|             |           |      |             |      |

**REMOTE TOURIST SET-UP**


**FLOODING**

Flooding rights to contour 1230' to Ontario Hydro File - 99322 & 92343 L.O. 8652 Plan Y41-9.

Area shown thus   S.R.O. withdrawn from staking under Section 42 of the Mining Act. Subject to flooding and deposition of waste rock and tailings without compensation. D.M.S.N.A. File - 143 D.



**AREA**  
**CARLING ISLAND**  
(LAKE ST. JOSEPH)  
M.N.R. ADMINISTRATIVE DISTRICT  
**SIOUX LOOKOUT**  
MINING DIVISION  
**PATRICIA**  
LAND TITLES / REGISTRY DIVISION  
KENORA (PATRICIA PORTION) / THUNDER BAY



Date FEBRUARY, 1984 Number **G-1982**