

78

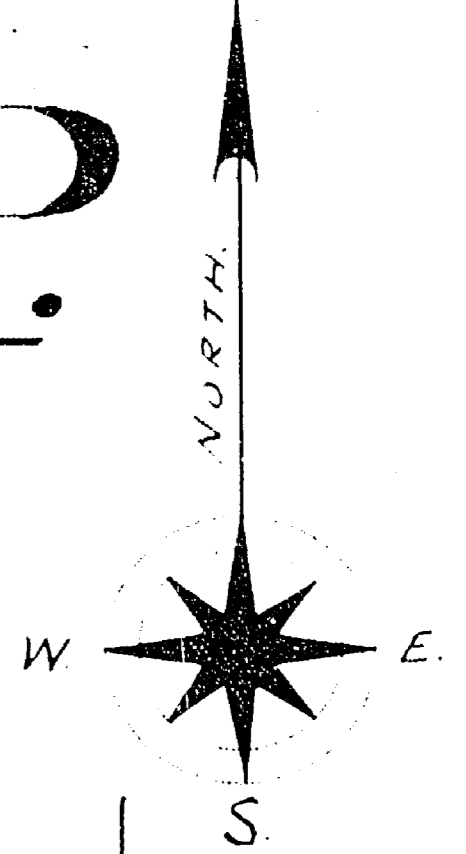
mylar made Feb. 24/87
CK.

PLAN OF CHAPLIN TWP.

SAULT STE MARIE MINING DIVISION

DISTRICT OF SUDBURY.

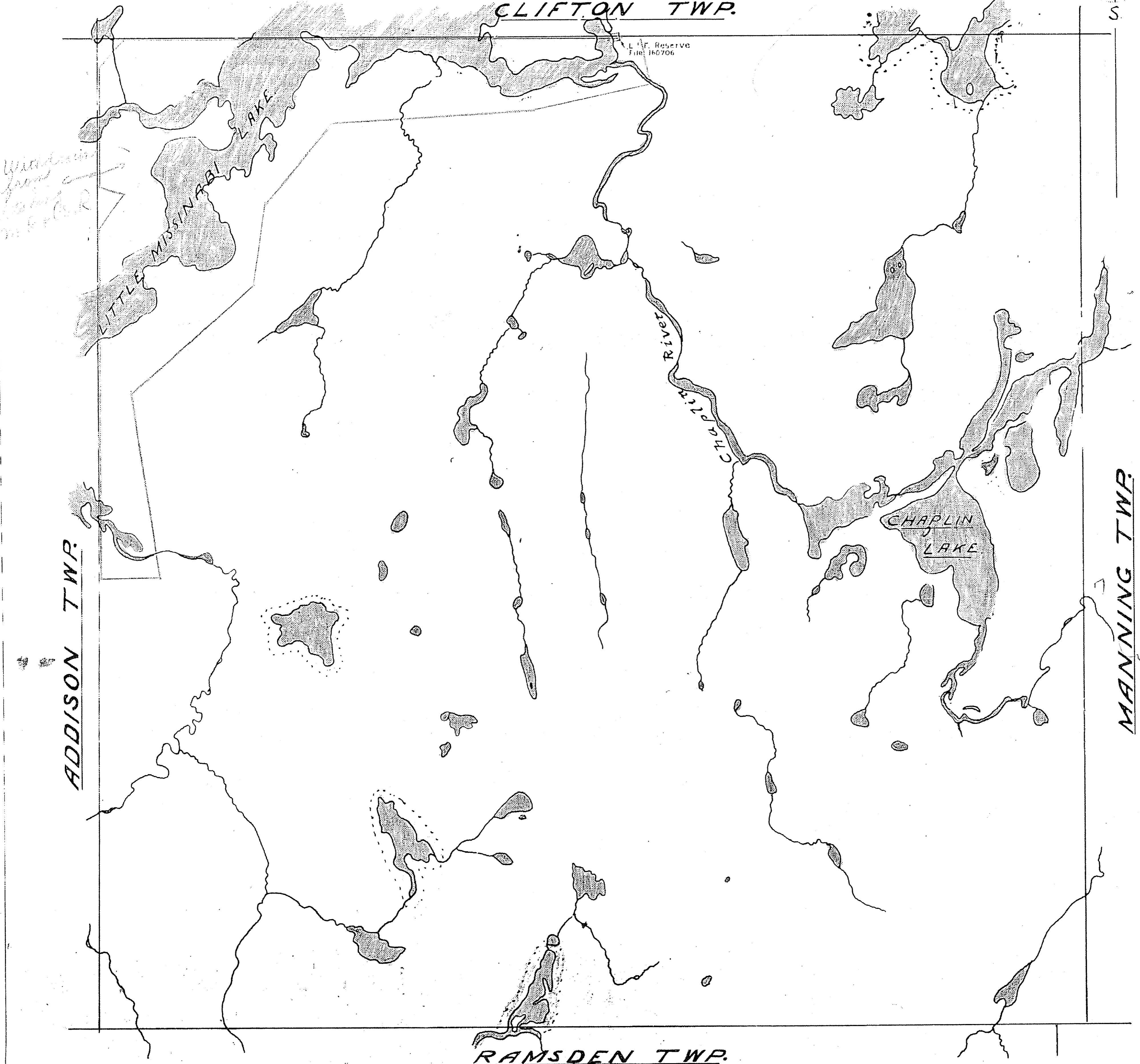
Scale: 40 chains to an inch.



NOTE
400' Surface Rights Reservation
around all Lakes and Rivers.

CLIFTON TWP.

L.S.R. Reserve
File 160706



William
land
map
1860

ADDISON TWP.

MANING TWP.

RAMSDEN TWP.

6 4 2 2 4 6

DATE OF ISSUE
SEP 24 1937
SAULT STE MARIE
MINING RECORDERS OFFICE

CHAPLIN TWP.


PLAN OF
SAULT STE MARIE MINING DIVISION
DISTRICT OF SUBBURY.

M 714

NOTE
400' Surface Rights Reservation
around all Lakes and Rivers

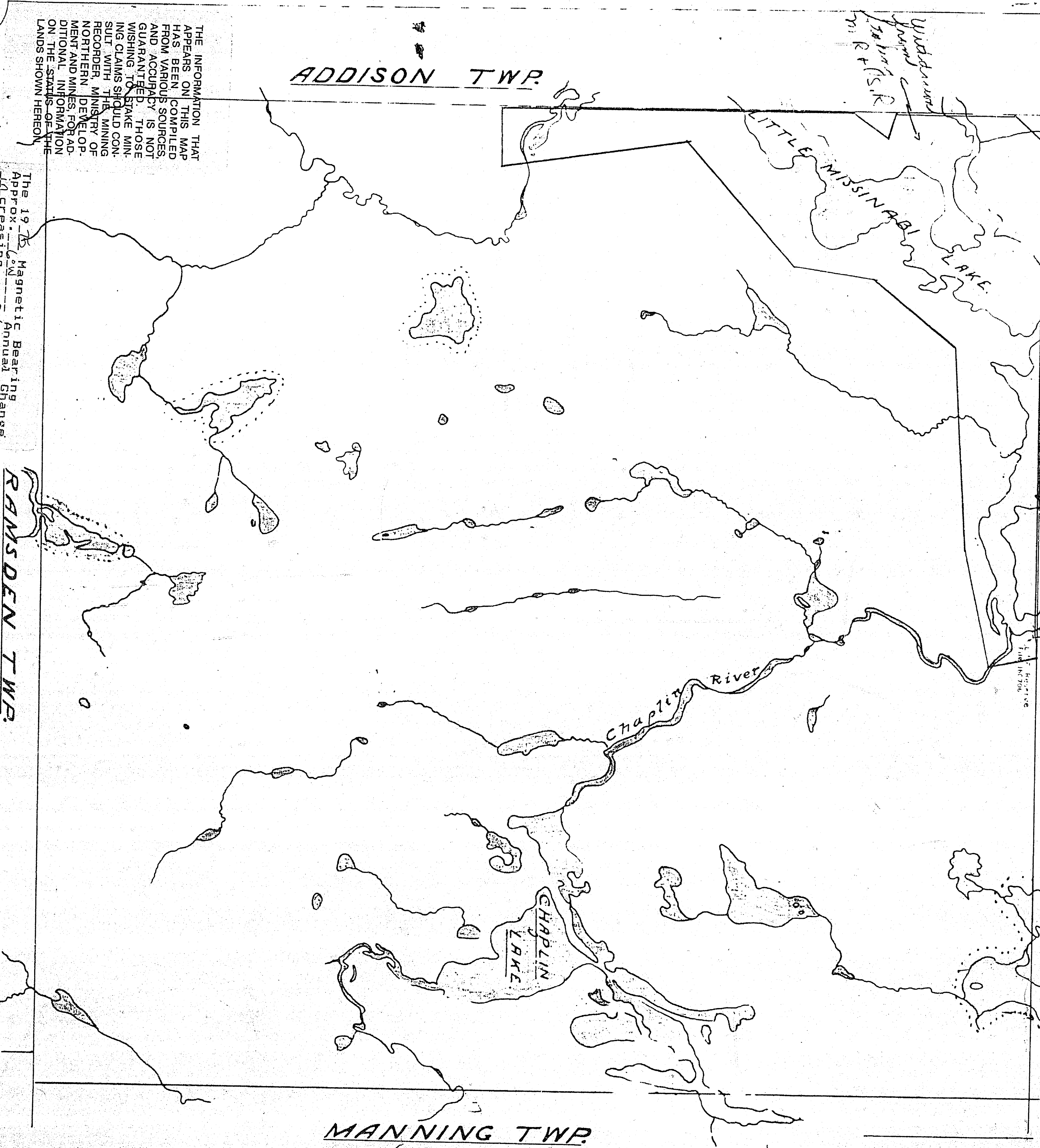
Scale: 40 chains to an inch.

CLIFTON TWP.



ADDISON TWP.

MANNING TWP.



THE INFORMATION THAT APPEARS ON THIS MAP HAS BEEN COMPILED FROM VARIOUS SOURCES, AND ACCURACY IS NOT GUARANTEED. THOSE WISHING TO STAKE MINING CLAIMS SHOULD CONSULT WITH THE MINING RECORDER, MINISTRY OF NORTHERN DEVELOPMENT AND MINES FOR ADDITIONAL INFORMATION ON THE STATUS OF THE LANDS SHOWN HEREON.

The 1915 Magnetic Bearing
Approx. 1/2 Annual Change
Increasing

RAMSDEN TWP.