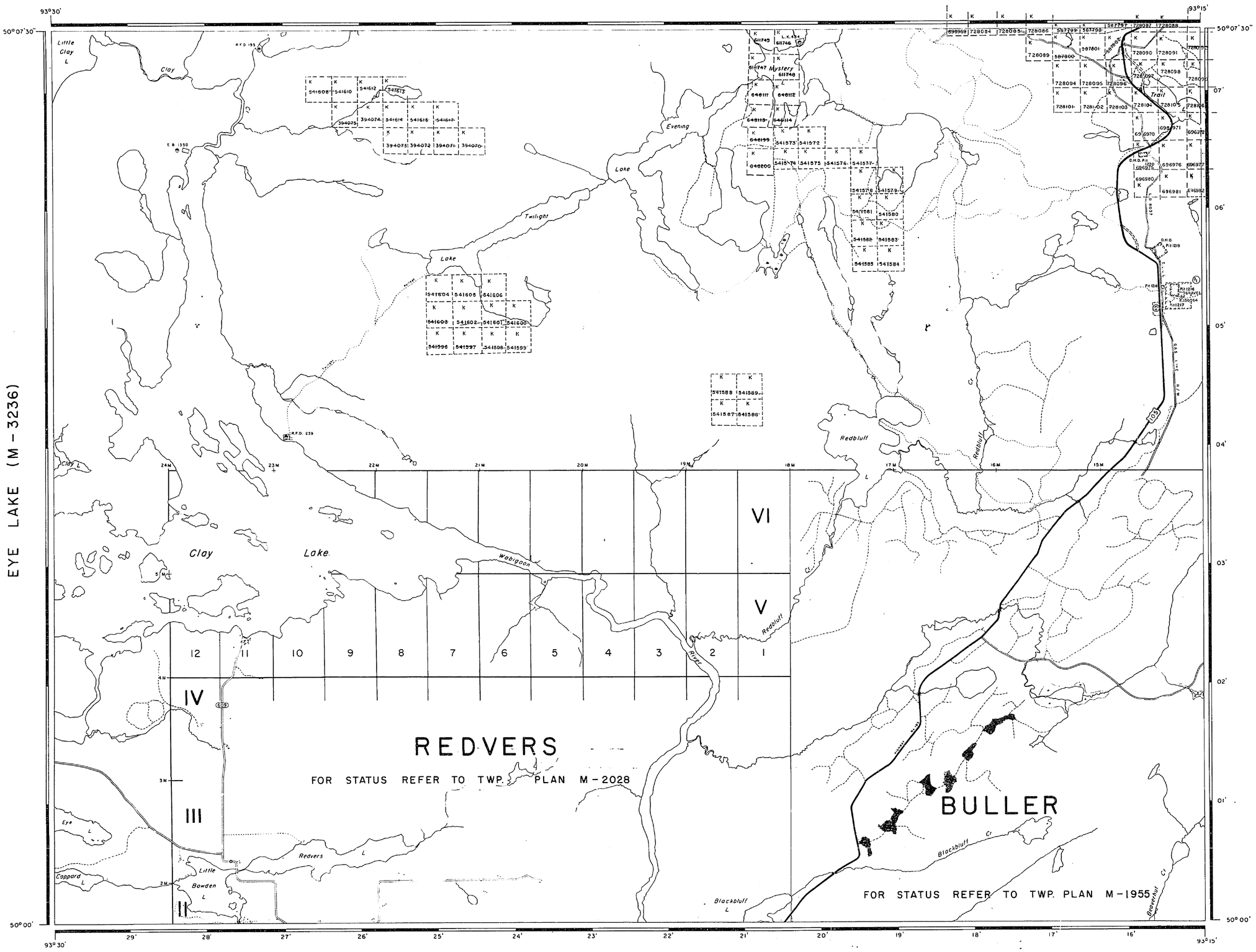

AREA OF

CLAY LAKE

DISTRICT OF KENORA

KENORA MINING DIVISION

SCALE: 1-INCH = 40 CHAINS

LEGEND

PATENTED LAND	Ⓟ or ●
PATENTED FOR SURFACE RIGHTS ONLY	●
LEASES	Ⓛ
LICENSE OF OCCUPATION	L.O.
CROWN LAND SALE	C.S.
LOCATED LAND	Loc.
CANCELLED	C.
MINING RIGHTS ONLY	M.R.O.
SURFACE RIGHTS ONLY	S.R.O.
HIGHWAY & ROUTE No.	17
ROADS	
TRAILS	
RAILWAYS	
POWER LINES	
MARSH OR MUSKEG	
MINES	

*used only with summer resort locations or when space is limited

NOTES

100' Surface Rights Reservation Around the Shores of All Lakes and Rivers

Areas withdrawn from staking under Section 43 of the Mining Act (R.S.O. 1970)

	File	Date	Disposition
43	163473	10/5/72	S.R.O.

SAND AND GRAVEL

64 M.T.C. Gravel Pit № 1A-16

KENORA MINING DIV.
RECEIVED
NOV 25 1983
AM 7 8 9 10 11 12 1 2 3 4 5 6 PM

Obsolete Oct. 17/84

NATIONAL TOPOGRAPHIC SERIES 52K

PLAN NO. M-1960

ONTARIO
MINISTRY OF NATURAL RESOURCES
SURVEYS AND MAPPING BRANCH

EYE LAKE (M-3236)

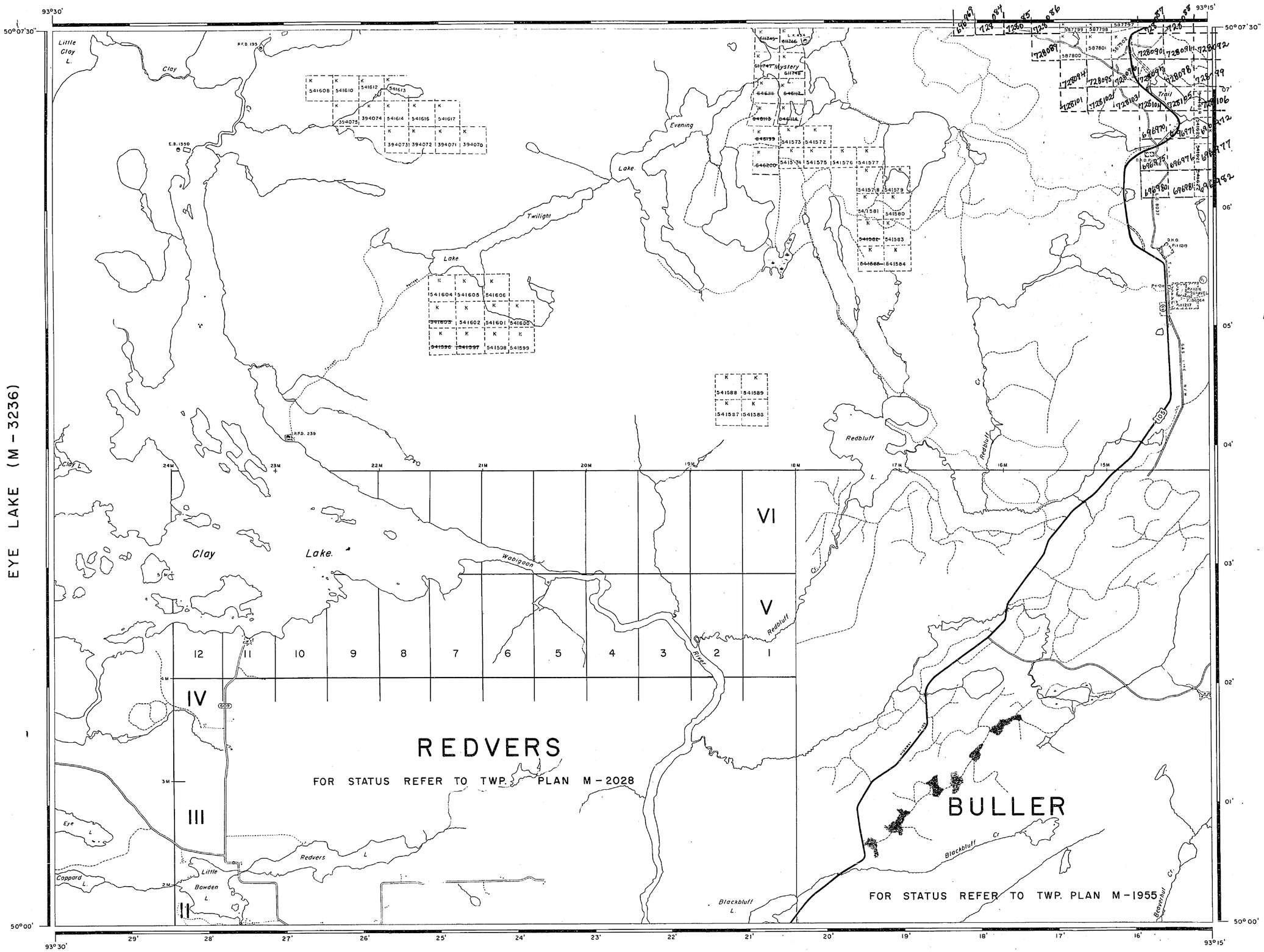

M-3353

AREA OF

CLAY LAKE

DISTRICT OF
KENORA

KENORA
MINING DIVISION

SCALE: 1-INCH = 40 CHAINS

LEGEND

PATENTED LAND	Ⓟ or ●*
PATENTED FOR SURFACE RIGHTS ONLY	●*
LEASES	Ⓛ
LICENSE OF OCCUPATION	L.O.
CROWN LAND SALE	C.S.
LOCATED LAND	Loc.
CANCELLED	C.
MINING RIGHTS ONLY	M.R.O.
SURFACE RIGHTS ONLY	S.R.O.
HIGHWAY & ROUTE No.	17
ROADS	
TRAILS	
RAILWAYS	
POWER LINES	
MARSH OR MUSKEG	
MINES	

*used only with summer resort locations or when space is limited

NOTES

400' Surface Rights Reservation Around the Shores of All Lakes and Rivers

Areas withdrawn from staking under Section 43 of the Mining Act (R.S.O. - 970).

	File	Date	Disposition
(43)	163473	10/5/72	S.R.O.

SAND AND GRAVEL

(4) M.T.C. ~~[illegible]~~

KENORA MINING DIV.
RECEIVED
JUN 24 1983
AM 7,8,9,10,11,12,1,2,3,4,5,6 PM

Effective as shown

DATE OF ISSUE
JUN 17 1993
Ministry of Natural Resources
TORONTO

NATIONAL TOPOGRAPHIC SERIES 52K

PLAN NO. M-1960

ONTARIO
MINISTRY OF NATURAL RESOURCES
SURVEYS AND MAPPING BRANCH

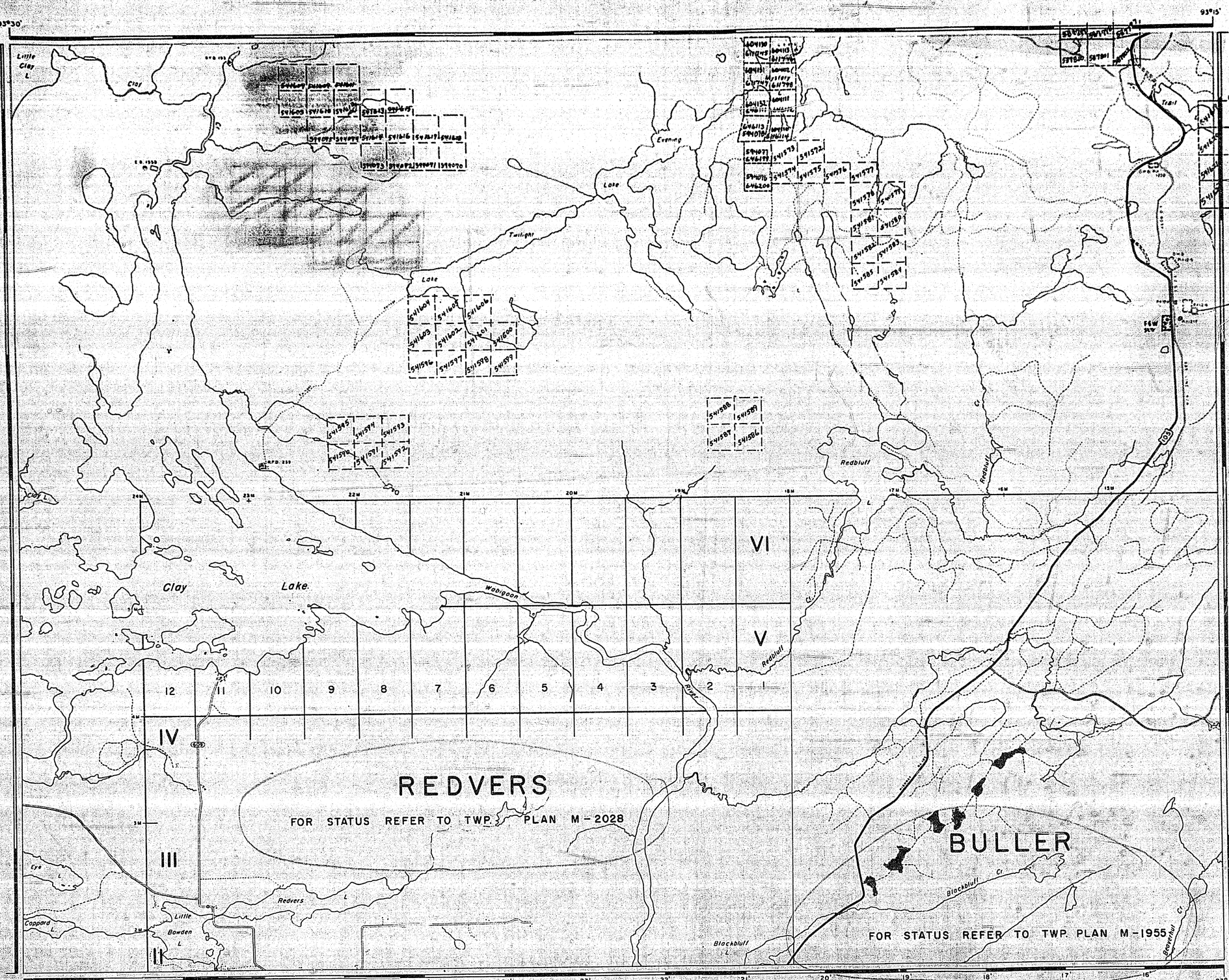

AREA OF 1960

CLAY LAKE

DISTRICT OF KENORA

KENORA MINING DIVISION

SCALE: 1-INCH = 40 CHAINS

LEGEND

PATENTED LAND	Ⓟ or
PATENTED FOR SURFACE RIGHTS ONLY	
LEASES	
LICENSE OF OCCUPATION	L.O.
CROWN LAND SALE	C.S.
LOCATED LAND	Loc.
CANCELLED	C.
MINING RIGHTS ONLY	M.R.O.
SURFACE RIGHTS ONLY	S.R.O.
HIGHWAY & ROUTE No.	17
ROADS	
TRAILS	
RAILWAYS	
POWER LINES	
MARSH OR MUSKEG	
MINES	

*used only with summer resort locations or when space is limited

NOTES

400' Surface Rights Reservation Around the Shores of All Lakes and Rivers.

KENORA
FILED:
REC'D. MAR - 9 1971
RECEIPT No.
MINING DIVISION

NATIONAL TOPOGRAPHIC SERIES 52K

PLAN NO. M-1960

ONTARIO
DEPARTMENT OF MINES
AND NORTHERN AFFAIRS

CLAY LK

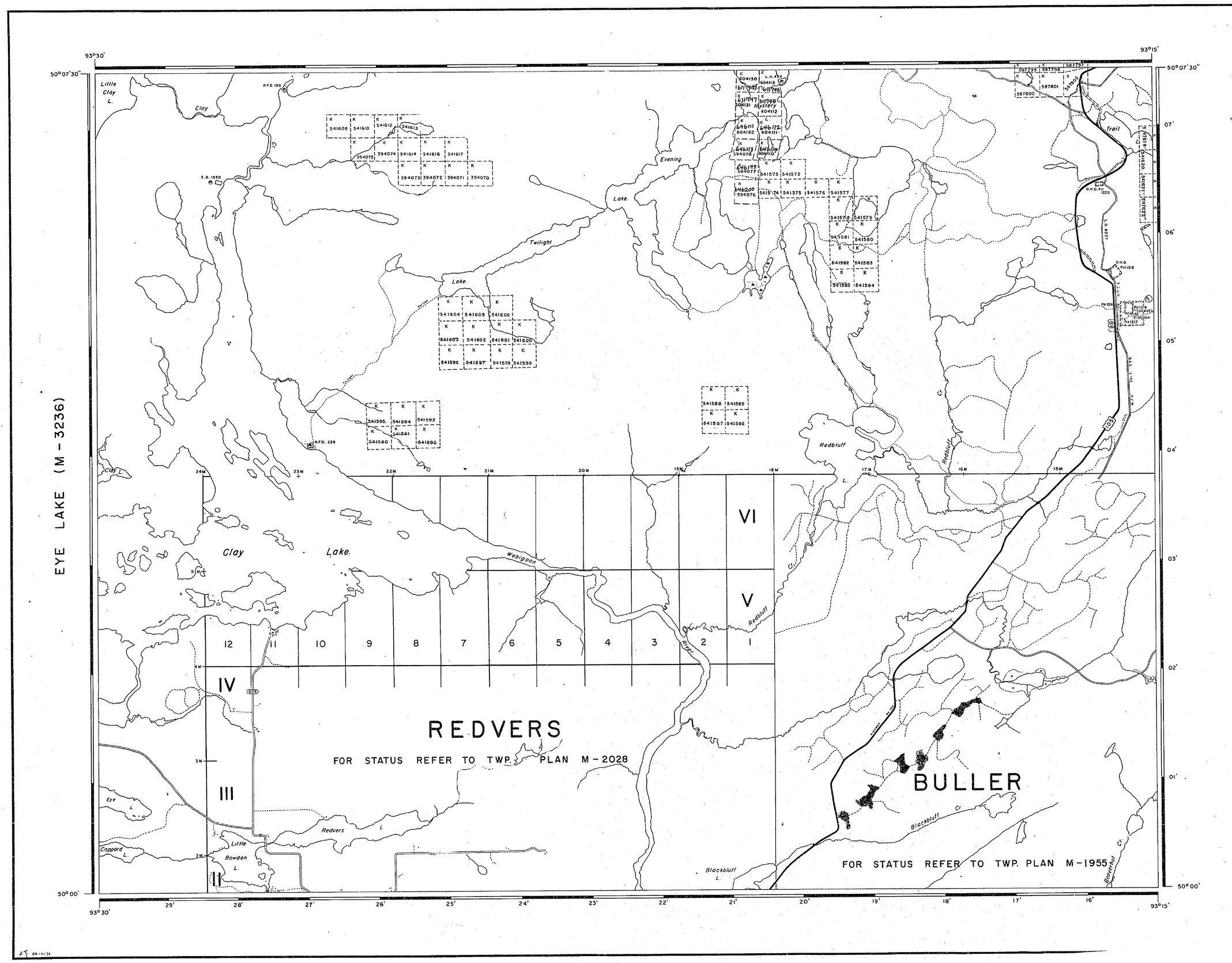

AREA OF

CLAY LAKE

DISTRICT OF
KENORA

KENORA
MINING DIVISION

SCALE: 1-INCH = 40 CHAINS

LEGEND

PATENTED LAND	Ⓟ or ●
PATENTED FOR SURFACE RIGHTS ONLY	◓
LEASES	Ⓛ
LICENSE OF OCCUPATION	L.O.
CROWN LAND SALE	C.S.
LOCATED LAND	Loc.
CANCELLED	C.
MINING RIGHTS ONLY	M.R.O.
SURFACE RIGHTS ONLY	S.R.O.
HIGHWAY & ROUTE No.	17
ROADS	
TRAILS	
RAILWAYS	
POWER LINES	
MARSH OR MUSKEG	
MINES	⚒

*used only with summer resort locations or when space is limited

NOTES

400' Surface Rights Reservation Around the Shores of All Lakes and Rivers

Areas withdrawn from staking under Section 43 of the Mining Act (R.S.O.-1970).

	File	Date	Disposition
43	163473	10/5/72	S.R.O.

SAND AND GRAVEL

91 M.T.C. Gravel Pit № 1A-16

DATE OF ISSUE
JUL 7 1982
Ministry of Natural Resources
TORONTO

#2

NATIONAL TOPOGRAPHIC SERIES 52K

PLAN NO. M-1960

ONTARIO
MINISTRY OF NATURAL RESOURCES

G.2577 CLIFF LAKE

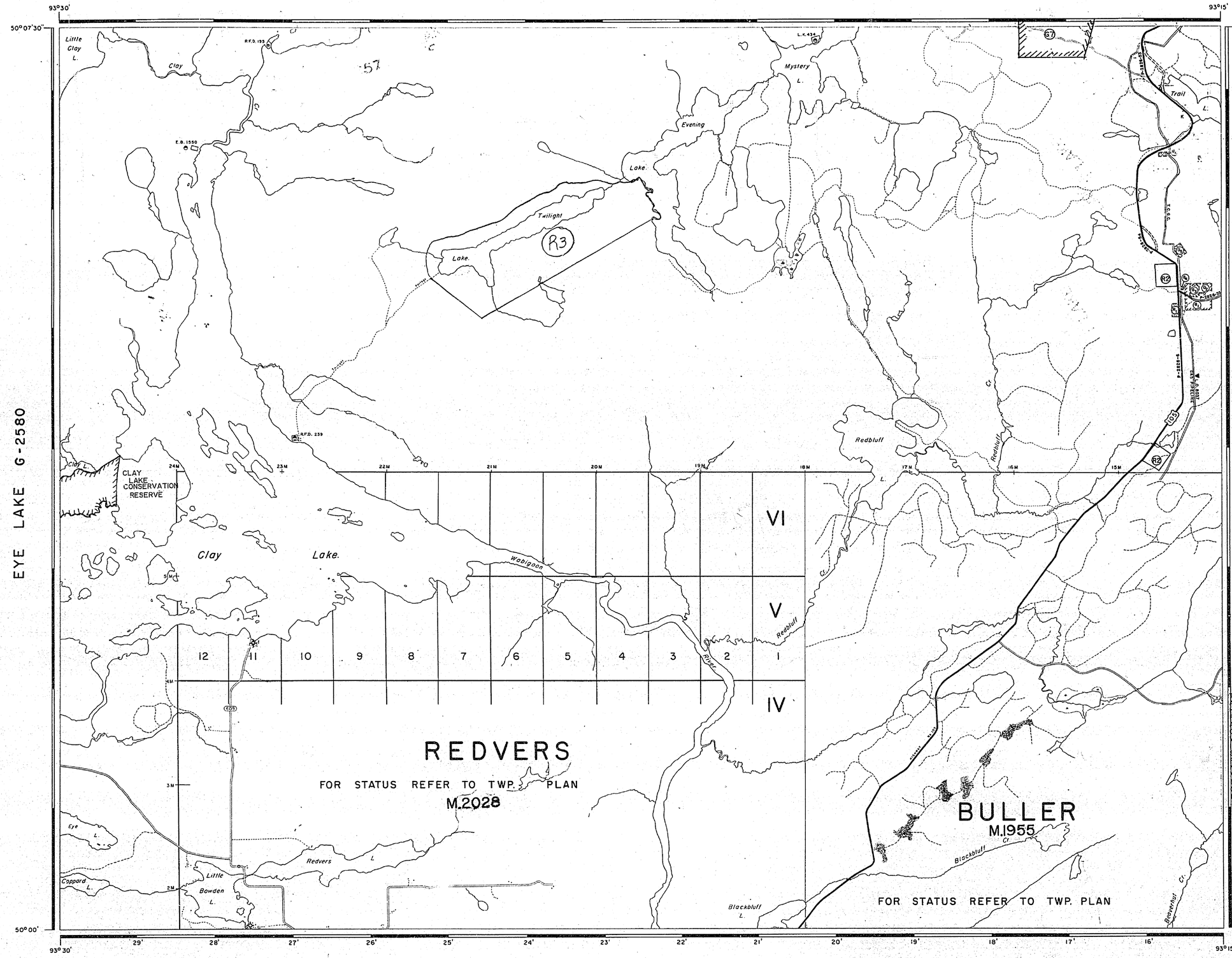

THE INFORMATION THAT APPEARS ON THIS MAP HAS BEEN COMPILED FROM VARIOUS SOURCES, AND ACCURACY IS NOT GUARANTEED. THOSE WISHING TO STAKE MINING CLAIMS SHOULD CONSULT WITH THE MINING RECORDER, MINISTRY OF NORTHERN DEVELOPMENT AND MINES, FOR ADDITIONAL INFORMATION ON THE STATUS OF THE LANDS SHOWN HEREON.

LEGEND

- HIGHWAY AND ROUTE No.
- OTHER ROADS
- TRAILS
- SURVEYED LINES:
  - TOWNSHIPS, BASE LINES, ETC.
  - LOTS, MINING CLAIMS, PARCELS, ETC.
- UNSURVEYED LINES:
  - LOT LINES
  - PARCEL BOUNDARY
  - MINING CLAIMS ETC.
- RAILWAY AND RIGHT OF WAY
- UTILITY LINES
- NON-PERENNIAL STREAM
- FLOODING OR FLOODING RIGHTS
- SUBDIVISION OR COMPOSITE PLAN
- RESERVATIONS
- ORIGINAL SHORELINE
- MARSH OR MUSKEG
- MINES
- TRAVERSE MONUMENT
- TOURIST CAMPS

DISPOSITION OF CROWN LANDS

TYPE OF DOCUMENT	SYMBOL
PATENT, SURFACE & MINING RIGHTS	●
" , SURFACE RIGHTS ONLY	◓
" , MINING RIGHTS ONLY	◒
LEASE, SURFACE & MINING RIGHTS	■
" , SURFACE RIGHTS ONLY	⬒
" , MINING RIGHTS ONLY	⬓
LICENCE OF OCCUPATION	▼
ORDER-IN-COUNCIL	OC
RESERVATION	⊙
CANCELLED	⊗
SAND & GRAVEL	⊙

NOTE: MINING RIGHTS IN PARCELS PATENTED PRIOR TO MAY 6, 1913, VESTED IN ORIGINAL PATENTEE BY THE PUBLIC LANDS ACT, R.S.O. 1970, CHAP. 380, SEC. 63, SUBSEC 1.

REFERENCES

AREAS WITHDRAWN FROM DISPOSITION

M.R.O. – MINING RIGHTS ONLY

S.R.O. – SURFACE RIGHTS ONLY

M.+ S. – MINING AND SURFACE RIGHTS

	Description	Order No.	Date	Disposition	File
R1	SEC. 43/70		10/5/72	S.R.O.	163473
R2	SEC.35	W-K-60/95	JULY 25/95	S&M	195150
R3	SEC35	W-LL-C2430/99	MAY 15/99	M+S	

SAND and GRAVEL

57	H.T.O 560 PERMIT # AP500001		
81	M.T.C.	PIT 1A-16	
82	M.T.C.	PIT 1216	
83	M.T.C.	PIT 1217	
84	M.T.C.	PIT 1218	
85	M.T.C.	PIT 1219	
86	M.T.C.	PIT 1220	

Effective as lines

KENORA MINING DIV. RECEIVED OCT 17 1984 AM 7 8 9 10 11 12 1 2 3 4 5 6 PM

SCALE: 1 INCH = 40 CHAINS

FEET 0 1000 2000 4000 6000 8000

METRES 0 200 1000 (1 KM) 2000 (2 KM)

AREA

CLAY LAKE

M.N.R. ADMINISTRATIVE DISTRICT

DRYDEN

MINING DIVISION

KENORA

LAND TITLES / REGISTRY DIVISION

KENORA

Ontario Ministry of Natural Resources — Land Management Branch

Date MARCH, 1984

Number G-2515

M-1960

CLAY LAKE AREA G 2515