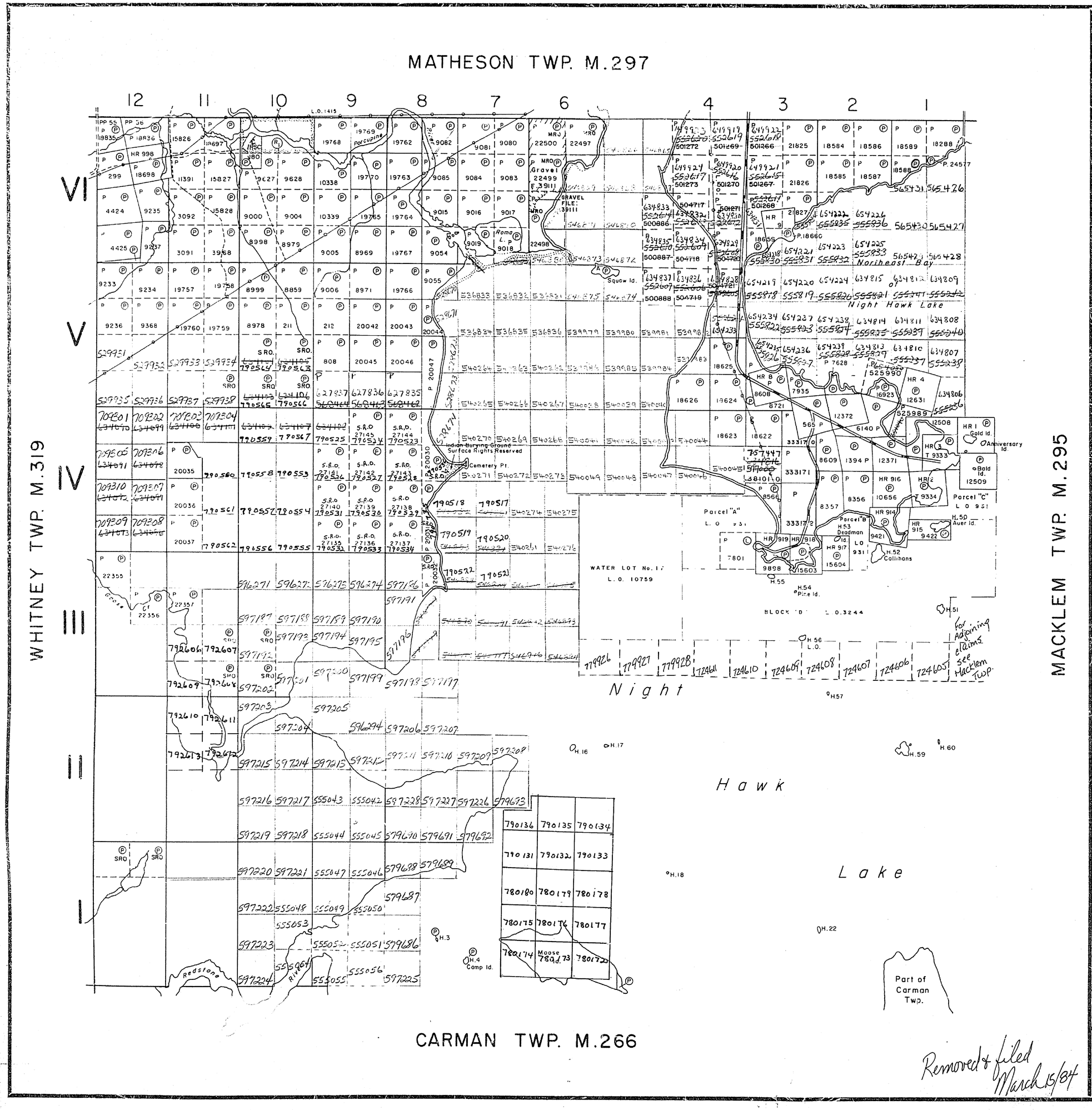

THE TOWNSHIP OF

CODY

DISTRICT OF COCHRANE

PORCUPINE MINING DIVISION

SCALE: 1-INCH 40 CHAINS

LEGEND

PATENTED LAND	Ⓟ
CROWN LAND SALE	C.S.
LEASES	Ⓛ
LOCATED LAND	Loc.
LICENSE OF OCCUPATION	L.O.
MINING RIGHTS ONLY	M.R.O.
SURFACE RIGHTS ONLY	S.R.O.
ROADS	
IMPROVED ROADS	
KING'S HIGHWAYS	
RAILWAYS	
POWER LINES	
MARSH OR MUSKEG	
MINES	⚒
CANCELLED	C.

NOTES

400' surface rights reservation along the shores of all lakes and rivers.

The whole of Moose Island is attached to the Township of Cody. File 23642.

This Township lies within the Municipality of The city of Timmins

Reserve flooding rights to Ont. Hydro to elevation 903.5' T&NO Railway datum on Night Hawk lake and that portion of the river between Night Hawk lake and Frederick House Lake.

Areas withdrawn from staking under Section of the Mining Act, R.S.O. 1970

r No.	File	Date	Disposition
(R1) W.53/76	16539	10/9/76	S.R.O.

PLAN NO. M.270

ONTARIO

MINISTRY OF NATURAL RESOURCES

SURVEYS AND MAPPING BRANCH

Removed & filed March 15/84

MAP SYMBOLOGY

Aerial Cableway
Boundary
International
Interprovincial
District, Township Indian Reserve
Approximate
Lot, Concession
Approximate
Park Boundary
Bridge
Road, Railroad
Building
Chimney
Cliff, Pit, Pile
Contours
Interpolated
Approximate
Depression
Control Points
Horizontal
Vertical
Culvert
Falls
Double line river
Fence, Hedge, Wall
Feature Outline (Construction features, etc.)
Flooded Land
Lock
Marsh or Swamp
Mast
Mine Head Frame
Outcrop

Pipeline (above ground)
Railroad
Single Track
Double Track
Abandoned
Turntable
Road
Highway, County Township
Access (road of doubtful maintenance or significant driveway)
Trail, Bush Road (portage, alley)
Rapids
Double line river with multiple rapids
Double line river with multiple rapids
Reservoir
River, Stream, Canal
Approximate seasonal direction of flow
Rock significant
Shoal
Spot Elevation (lake elevations)
Tower
Transmission Line
Poles
Pylons
Tunnel
Utility Poles
Wharf, Dock, Pier
Wooded Area

AREAS WITHDRAWN FROM DISPOSITION

M.R.O. – MINING RIGHTS ONLY
S.R.O. – SURFACE RIGHTS ONLY
M.+S. – MINING AND SURFACE RIGHTS

Description	Order No.	Date	Disposition	File
(R)	W. 53/76	10/9/76	S.R.O.	16539

(LUP) APPLICATION PENDING UNDER PUBLIC LANDS ACT NOTICE RECEIVED 93-MAR-30 (SNOWMOBILE TRAIL)

~~THIS TWP. IS SUBJECT TO FOREST ACTIVITY IN 1994/95 FURTHER INFORMATION AVAILABLE ON FILE.~~

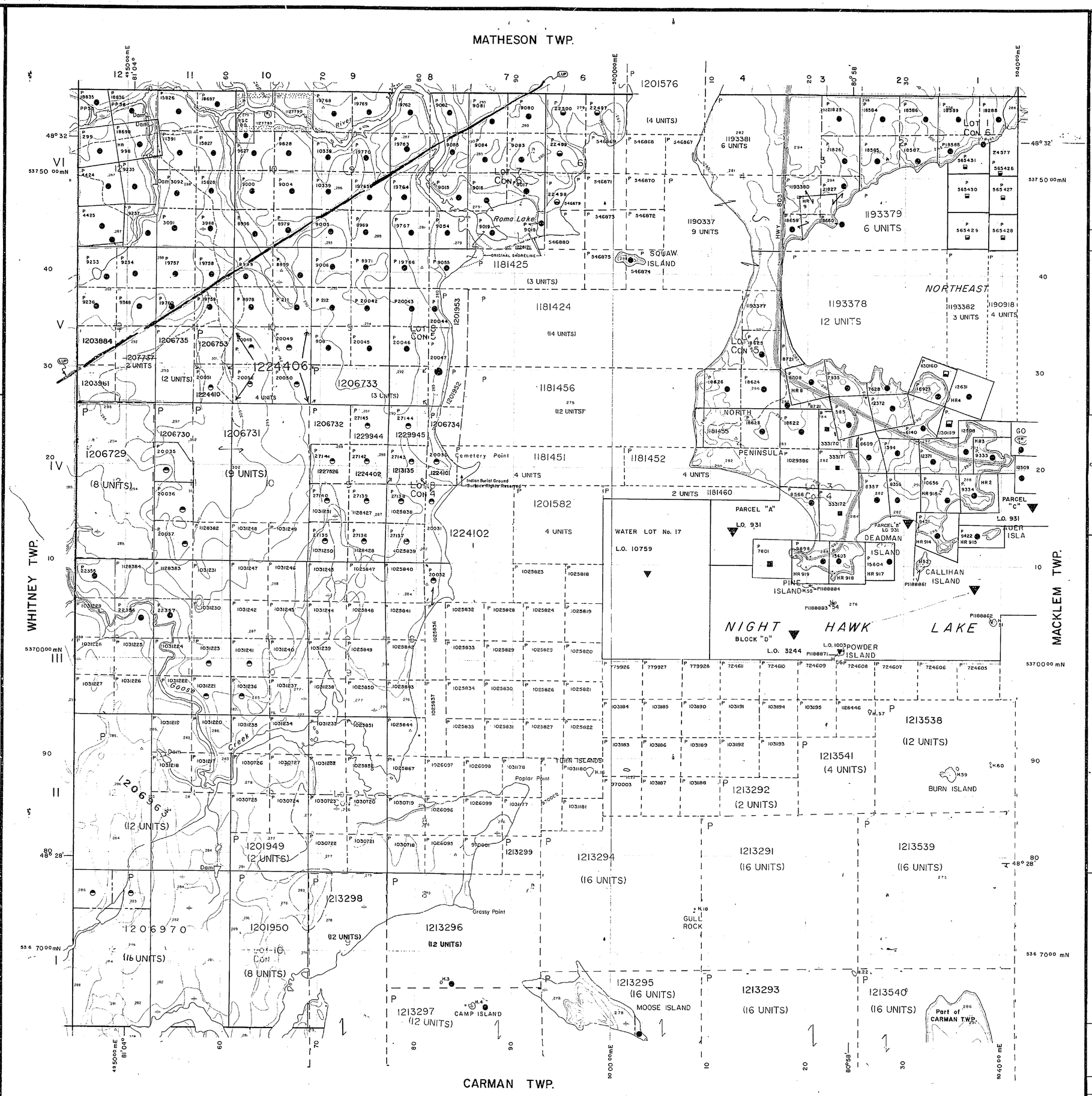

LEGEND

HIGHWAY AND ROUTE No.
OTHER ROADS
TRAILS
SURVEYED LINES:
TOWNSHIPS, BASE LINES, ETC.
LOTS, MINING CLAIMS, PARCELS, ETC.
UNSURVEYED LINES:
LOT LINES
PARCEL BOUNDARY
MINING CLAIMS ETC.
RAILWAY AND RIGHT OF WAY
UTILITY LINES
NON-PERENNIAL STREAM
FLOODING OR FLOODING RIGHTS
SUBDIVISION OR COMPOSITE PLAN
RESERVATIONS
ORIGINAL SHORELINE
MARSH OR MUSKEG
MINES
TRAVERSE MONUMENT

DISPOSITION OF CROWN LANDS

TYPE OF DOCUMENT	SYMBOL
PATENT, SURFACE & MINING RIGHTS	●
" , SURFACE RIGHTS ONLY	◓
" , MINING RIGHTS ONLY	◒
LEASE, SURFACE & MINING RIGHTS	■
" , SURFACE RIGHTS ONLY	◪
" , MINING RIGHTS ONLY	◨
LICENCE OF OCCUPATION	▼
ORDER-IN-COUNCIL	OC
RESERVATION	Ⓡ
CANCELLED	⊗
SAND & GRAVEL	Ⓢ

NOTE: MINING RIGHTS IN PARCELS PATENTED PRIOR TO MAY 6, 1913, VESTED IN ORIGINAL PATENTEE BY THE PUBLIC LANDS ACT, R.S.O. 1970, CHAP. 380, SEC. 63, SUBSEC 1.

Metres 500 0 1000 Metres
Chains 10 0 10 20 30 40 50 60 70 Chains
Feet 500 0 1000 2000 3000 4000 5000 Feet

SCALE 1:20 000
GRID ZONE : 17

NOTES

THE WHOLE OF MOOSE ISLAND IS ATTACHED TO THE TOWNSHIP OF CODY. (FILE 23642)

FLOODING RIGHTS RESERVED TO ELEVATION 903.5' (T&NO RAILWAY DATUM) ON NIGHT HAWK LAKE AND THAT PORTION OF THE FREDERICK HOUSE RIVER BETWEEN NIGHT HAWK LAKE AND FREDERICK HOUSE LAKE TO ONTARIO HYDRO

DATE OF ISSUE
AUG 06 1998
PROVINCIAL RECORDING OFFICE - SUDBURY

THE INFORMATION THAT APPEARS ON THIS MAP HAS BEEN COMPILED FROM VARIOUS SOURCES, AND ACCURACY IS NOT GUARANTEED. THOSE WISHING TO STAKE MINING CLAIMS SHOULD CONSULT WITH THE MINING RECORDER, MINISTRY OF NORTHERN DEVELOPMENT AND MINES, FOR ADDITIONAL INFORMATION ON THE STATUS OF THE LANDS SHOWN HEREON.

TOWNSHIP
CODY
M.N.R. ADMINISTRATIVE DISTRICT
TIMMINS
MINING DIVISION
PORCUPINE
LAND TITLES / REGISTRY DIVISION
COCHRANE

Ontario Ministry of Natural Resources — Land Management Branch

ORIGINAL COMPILATION	JULY 1984	Number
REVISED ACTIVATED	MARCH 24, 1993	G-3994

270

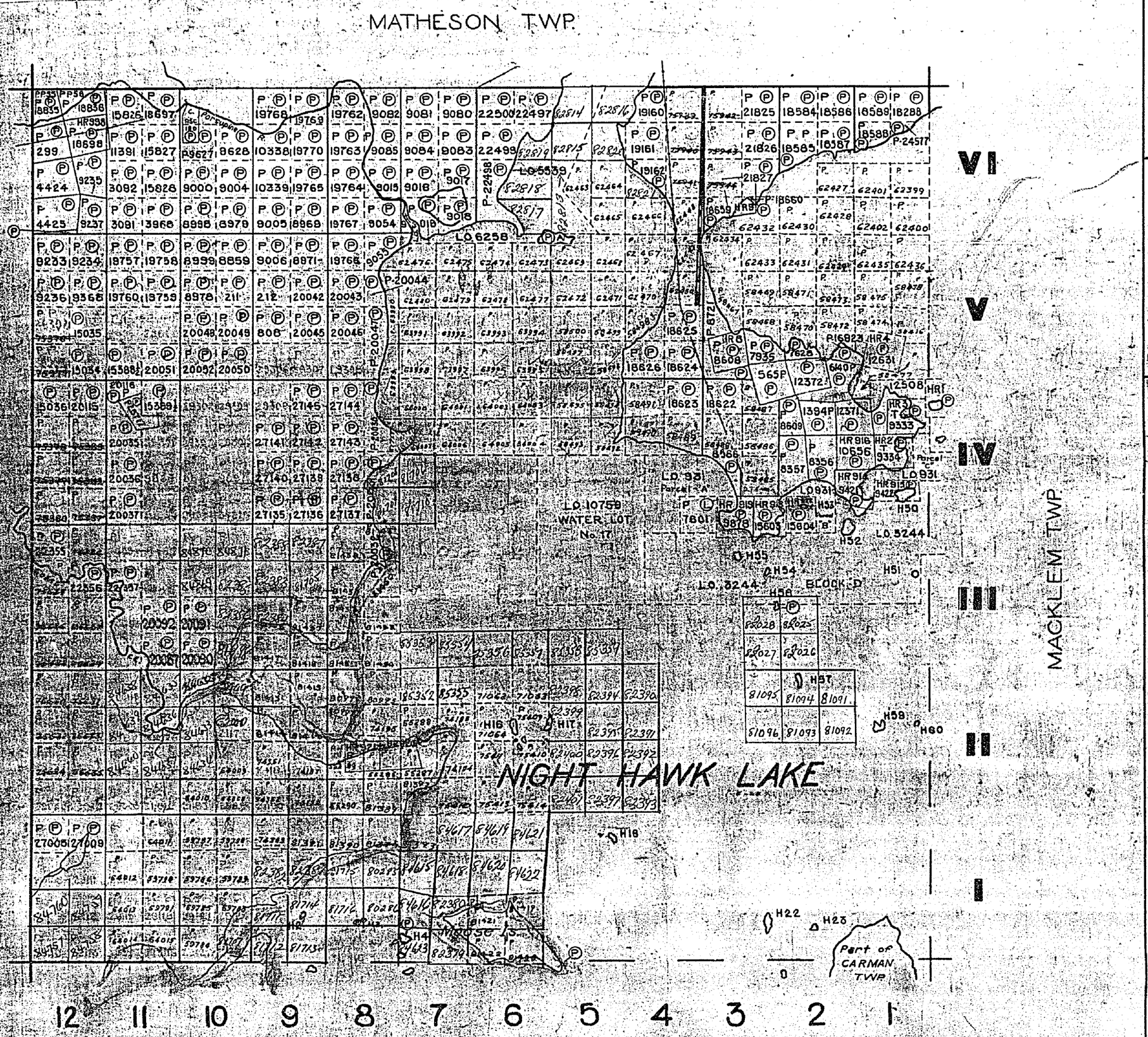

THE TOWNSHIP OF

CODY

DISTRICT OF COCHRANE
PORCUPINE MINING DIVISION

SCALE 1 INCH TO 40 CHAIN

LEGEND

PATENTED LAND
CROWN SALE
LOCATED LAND
LEASE
ROADS
LICENSE OF OCCUPATION
HYDRO ELECTRIC POWER
TRANSMISSION LINE
MINING RIGHTS ONLY
SURFACE RIGHTS ONLY
CANCELLED

NOTES

ALL OF MOOSE ISLAND IS IN THE TOWNSHIP OF CODY.

SURFACE RIGHTS RESERVED FOR BURIAL GROUND, MINERAL RIGHTS HELD P-20030

400'-Surface rights reservation around all lakes & rivers.

MINING RECORDER
RECEIVED
MAR 18 1965
PORCUPINE
MINING DIVISION

M-224

DEPARTMENT OF MINES
ONTARIO

MAP SYMBOLOGY

- Aerial Cableway
- Boundary
  - International
  - Interprovincial
  - District, Township Indian Reserve
  - Approximate
  - Lot, Concession
  - Approximate
  - Park Boundary
- Bridge
  - Road, Railroad
- Building
- Chimney
- Cliff, Pit, Pile
- Contours
  - Interpolated
  - Approximate
  - Depression
- Control Points
  - Horizontal
  - Vertical
- Culvert
- Falls
  - Double line river
- Fence, Hedge, Wall
- Feature Outline (Construction features, etc.)
- Flooded Land
- Lock
- Marsh or Swamp
- Mast
- Mine Head Frame
- Outcrop
- Pipeline (above ground)
- Railroad
  - Single Track
  - Double Track
  - Abandoned
  - Turntable
- Road
  - Highway, County Township
  - Access (road of doubtful maintenance or significant driveway)
  - Trail, Bush Road (portage, alley)
- Rapids
  - Double line river with multiple rapids
  - Double line river with multiple rapids
- Reservoir
- River, Stream, Canal
  - Approximate
  - Seasonal
  - Direction of flow
- Rock
  - Significant
  - Shoal
- Spot Elevation (lake elevations)
- Tower
- Transmission Line
  - Poles
  - Pylons
- Tunnel
- Utility Poles
- Wharf, Dock, Pier
- Wooded Area

AREAS WITHDRAWN FROM DISPOSITION

M.R.O. – MINING RIGHTS ONLY

S.R.O. – SURFACE RIGHTS ONLY

M.+ S. – MINING AND SURFACE RIGHTS

Description	Order No.	Date	Disposition	File
(R)	W. 53 / 76	10/9/76	S.R.O	16539

(LUP) APPLICATION PENDING UNDER PUBLIC LANDS ACT NOTICE RECEIVED 93-MAR-30 (SNOWMOBILE TRAIL)

(R) ~~THIS TWP. IS SUBJECT TO FORECT ACTIVITY IN 1994/95 FURTHER INFORMATION AVAILABLE ON FILE.~~

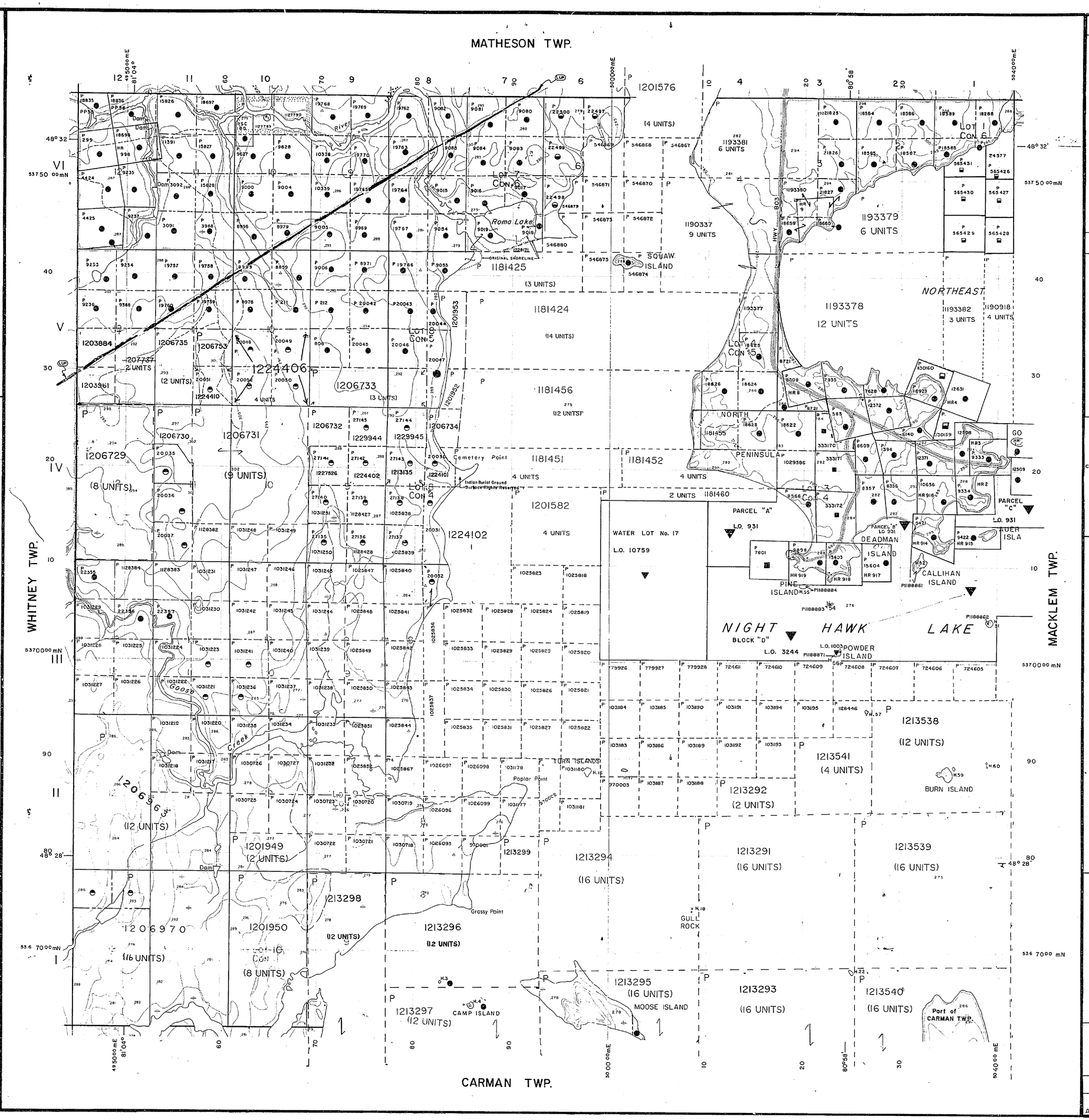
MATHESON TWP.
WHITNEY TWP.
MACKLEM TWP.
CARMAN TWP.
NIGHT HAWK LAKE
NORTHEAST
NORTH PENINSULA
SQUAW ISLAND
DEADMAN ISLAND
CALLIHAN ISLAND
PINE ISLAND
POWDER ISLAND
BURN ISLAND
GULL ROCK
MOOSE ISLAND
CAMP ISLAND
Part of CARMAN TWP.
WATER LOT No. 17
L.O. 10759
PARCEL "A" L.O. 931
PARCEL "B" L.O. 931
PARCEL "C" L.O. 931
BLOCK "D" L.O. 3244
Roma Lake
Cemetery Point
Indian Burial Ground Surface Rights Reserved
Poplar Point
Grassy Point
TURN ISLANDS
Goose Creek
1201576
1181425
1181424
1181456
1181451
1181452
1181460
1201582
1224102
1224406
1203884
1207737
1203961
1206735
1206753
1206733
1206729
1206730
1206731
1206732
1229944
1229945
1206734
1201953
1201952
1206666
1206970
1201949
1201950
1213298
1213296
1213297
1213299
1213294
1213291
1213539
1213295
1213293
1213540
1213538
1213541
1213292
1193381
1193379
1193378
1193382
1190918
1190337
1181455
1193380
1193377
1029396
333170
333171
333172
565431
565426
565430
565427
565425
565428
Z4577
530160
12631
12509
12371
12372
16923
9333
9334
9422
9421
15604
15603
7601
8698
8566
8721
8626
8624
8622
8609
8357
8356
8140
7628
7935
7394
6395
6140
10656
9422
9421

270

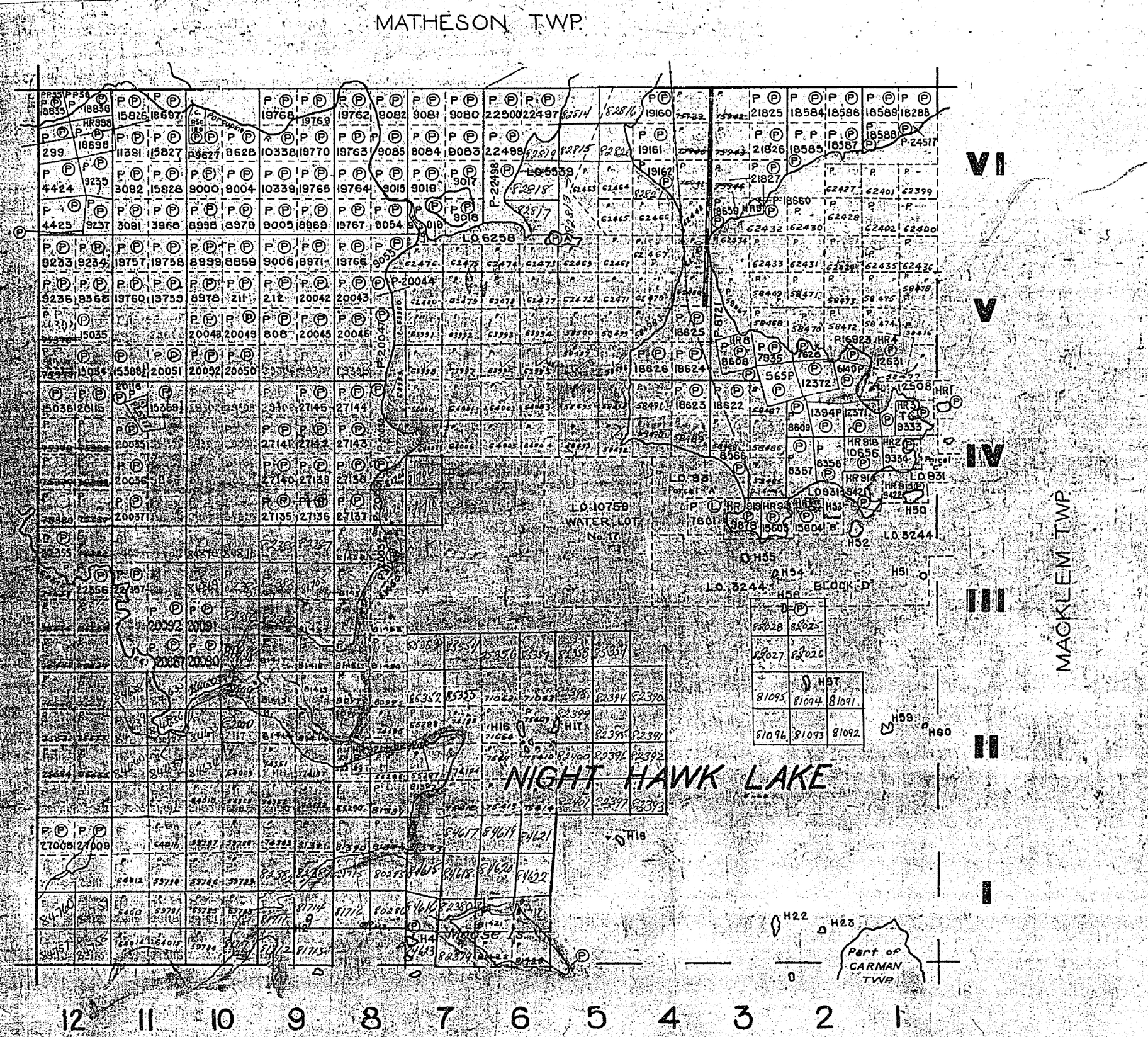

THE TOWNSHIP OF

CODY

DISTRICT OF COCHRANE
PORCUPINE MINING DIVISION

SCALE 1 INCH TO 40 CHAINS

LEGEND

PATENTED LAND
CROWN SALE
LOCATED LAND
LEASE
ROADS
LICENSE OF OCCUPATION
HYDRO ELECTRIC POWER
TRANSMISSION LINE
MINING RIGHTS ONLY
SURFACE RIGHTS ONLY
CANCELLED

NOTES

ALL OF MOOSE ISLAND IS IN THE TOWNSHIP OF CODY.

SURFACE RIGHTS RESERVED FOR BURIAL GROUND, MINERAL RIGHTS HELD P-20030

400' Surface rights reservation around all lakes & rivers.

MINING RECORDER
RECEIVED
MAR 18 1965
PORCUPINE MINING DIVISION

M-224

DEPARTMENT OF MINES
ONTARIO

270

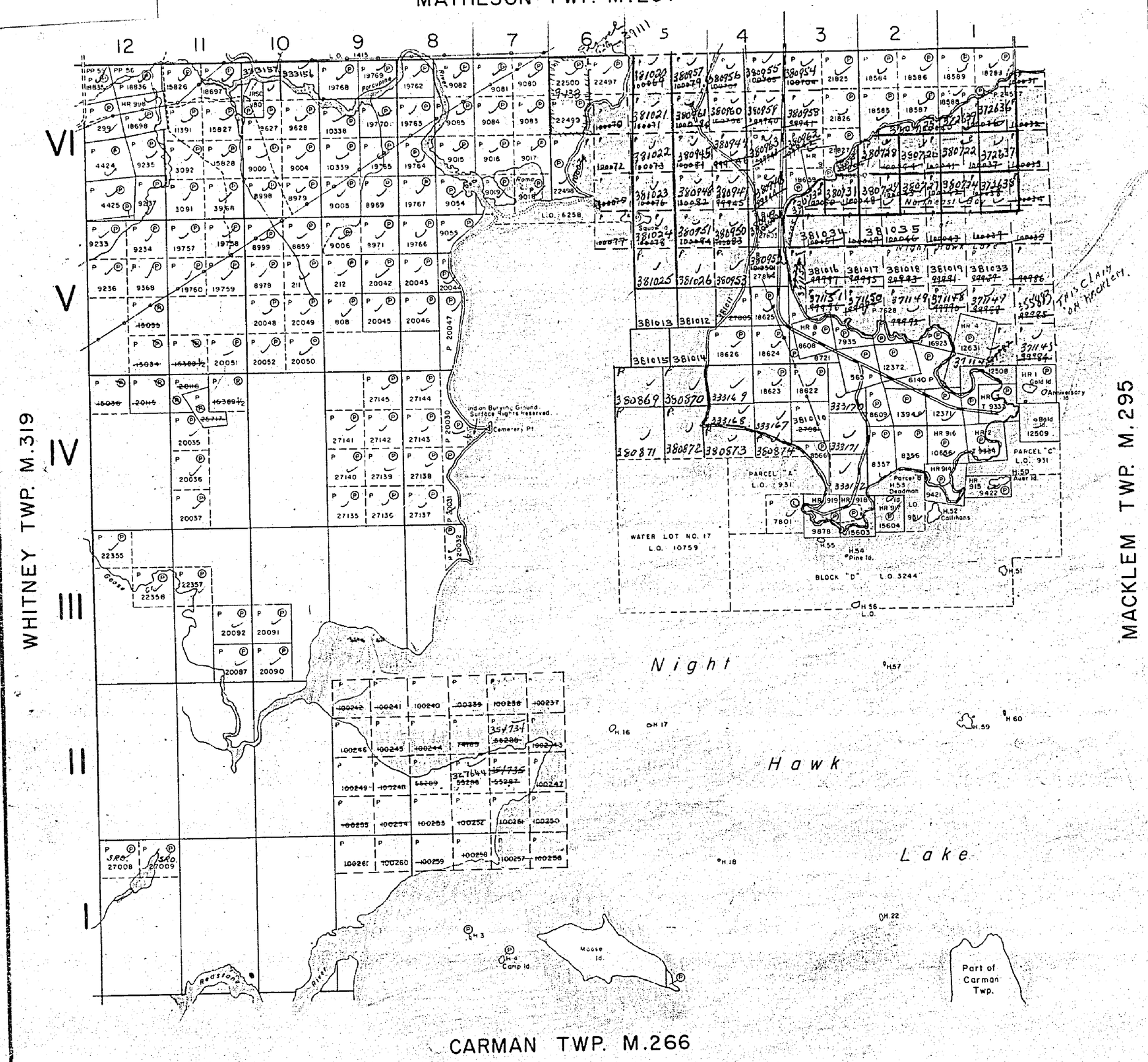

THE TOWNSHIP OF

CODY

DISTRICT OF COCHRANE

PORCUPINE MINING DIVISION

SCALE: 1-INCH 40 CHAINS

#28

LEGEND

PATENTED LAND	Ⓟ
CROWN LAND SALE	C.S.
LEASES	Ⓛ
LOCATED LAND	Loc.
LICENSE OF OCCUPATION	L.O.
MINING RIGHTS ONLY	M.R.O.
SURFACE RIGHTS ONLY	S.R.O.
ROADS	
IMPROVED ROADS	
KING'S HIGHWAYS	
RAILWAYS	
POWER LINES	
MARSH OR MUSKEG	
MINES	
CANCELLED	C.

• Rent Rec Permits

NOTES

400' surface rights reservation around all lakes and rivers.

The whole of Moose Island is attached to the Township of Cody. File 23642.

Reserve flooding rights to H.E.P.C. to elev. 903.5', T.&N.O. Railway datum, on Night Hawk Lake and that portion of the river between Night Hawk Lake and Frederick House Lake.

PORCUPINE MINING DIV.
RECEIVED
MAY 28 1969
AM 7 8 9 10 11 12 1 2 3 4 5 6 PM

PLAN NO. M.270

DEPARTMENT OF MINES

— ONTARIO —

MAP SYMBOLOGY

- Aerial Cableway
- Boundary
  - International
  - Interprovincial
  - District, Township Indian Reserve
  - Approximate
  - Lot, Concession
  - Approximate
  - Park Boundary
- Bridge
  - Road, Railroad
- Building
- Chimney
- Cliff, Pit, Pile
- Contours
  - Interpolated
  - Approximate
  - Depression
- Control Points
  - Horizontal
  - Vertical
- Culvert
- Falls
  - Double line river
- Fence, Hedge, Wall
- Feature Outline (Construction features, etc.)
- Flooded Land
- Lock
- Marsh or Swamp
- Mast
- Mine Head Frame
- Outcrop
- Pipeline (above ground)
- Railroad
  - Single Track
  - Double Track
  - Abandoned
  - Turntable
- Road
  - Highway, County Township
  - Access (road of doubtful maintenance or significant driveway)
  - Trail, Bush Road (portage, alley)
- Rapids
  - Double line river with multiple rapids
  - Double line river with multiple rapids
- Reservoir
- River, Stream, Canal
  - Approximate seasonal
  - Direction of flow
- Rock
  - Significant
- Shoal
- Spot Elevation (lake elevations)
- Tower
- Transmission Line
  - Poles
  - Pylons
- Tunnel
- Utility Poles
- Wharf, Dock, Pier
- Wooded Area

AREAS WITHDRAWN FROM DISPOSITION

M.R.O. – MINING RIGHTS ONLY

S.R.O. – SURFACE RIGHTS ONLY

M.+S. – MINING AND SURFACE RIGHTS

Description	Order No.	Date	Disposition	File
R1	W. 53/76	10/9/76	S.R.O.	16539
R2	~~SURFACE AND MINING RIGHTS WITHDRAWN FROM STAKING UNDER SECTION 36 OF THE MINING ACT R.S.O. 1980 ORDER NO. W-50/86 DATED 86-MAY-21~~			
R3	~~SURFACE AND MINING RIGHTS WITHDRAWN FROM STAKING UNDER SECTION 36 OF THE MINING ACT R.S.O. 1980 ORDER NO. W-P-6/90 NR DATED 90-AUG-27 ISLANDS H.51, H.52, H.54, H.55, AND H.56)~~			
R4	LAND NOT OPEN FOR STAKING SECTION 31(1) OF THE MINING ACT R.S.O. 1980 APPEAL 91-MAY-02			
R3	SURFACE AND MINING RIGHTS RE-OPENED TO PROSPECTING, STAKING OUT, SALE OR LEASE UNDER SECTION 36 OF THE MINING ACT R.S.O. 1980 EFFECTIVE 92-DEC-03 AT 7 A.M. E.S.T. ORDER NO. O-P-5/91 NR DATED 91-NOV-12 (ISLANDS H.51, H.52, H.54, H.55 AND H.56)			
R2	SURFACE AND MINING RIGHTS RE-OPENED TO PROSPECTING, STAKING OUT, SALE OR LEASE UNDER SECTION 35 OF THE MINING ACT R.S.O. 1990 EFFECTIVE 92-MAY-05 AT 7:00 AM E.S.T. ORDER NO. O-P-10/92 NER DATED 92-APR-15			

THE INFORMATION THAT APPEARS ON THIS MAP HAS BEEN COMPILED FROM VARIOUS SOURCES, AND ACCURACY IS NOT GUARANTEED. THOSE WISHING TO STAKE MINING CLAIMS SHOULD CONSULT WITH THE MINING RECORDER, MINISTRY OF NORTHERN DEVELOPMENT AND MINES, FOR ADDITIONAL INFORMATION ON THE STATUS OF THE LANDS SHOWN HEREON.

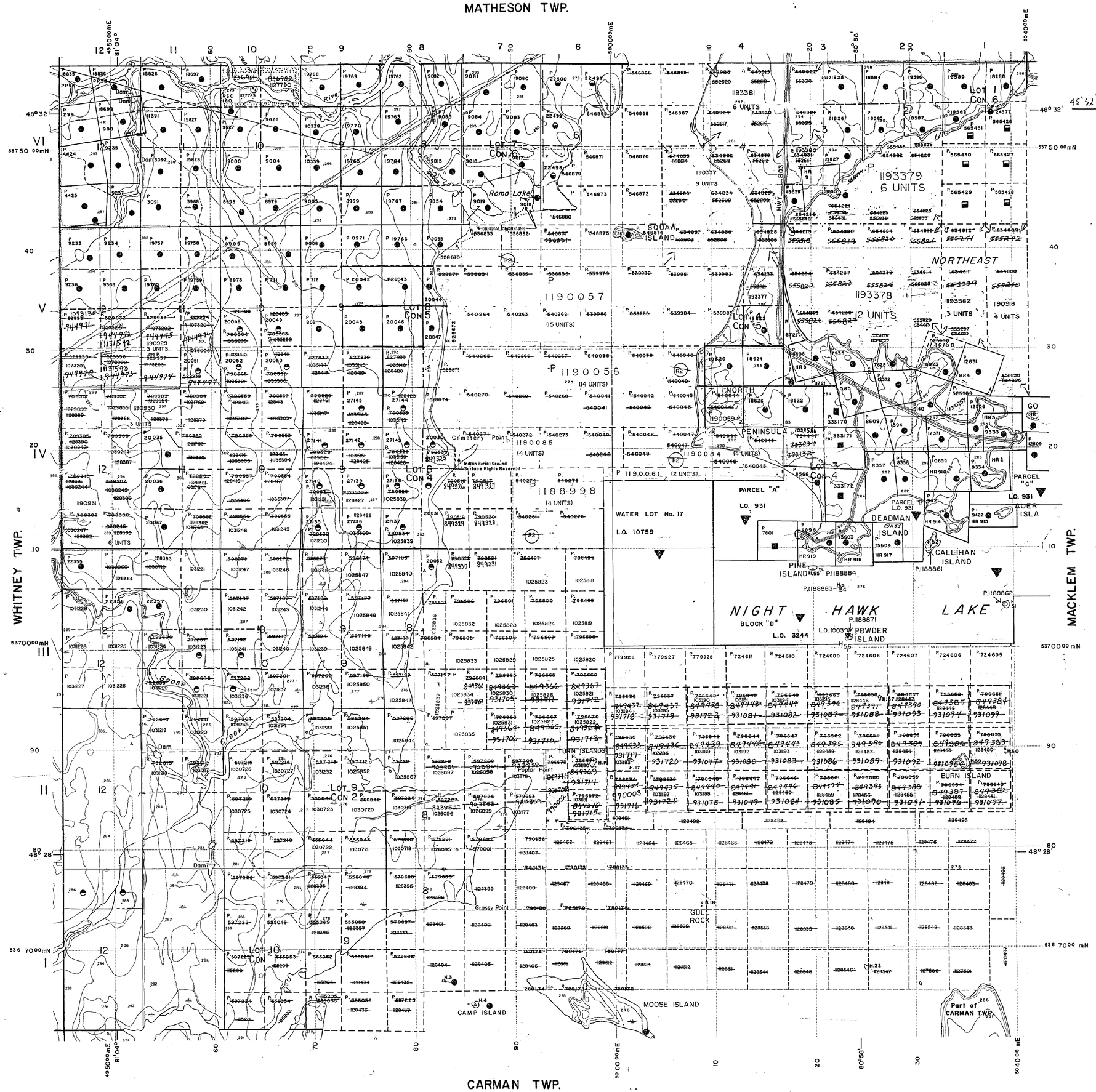

LEGEND

- HIGHWAY AND ROUTE No.
- OTHER ROADS
- TRAILS
- SURVEYED LINES:
  - TOWNSHIPS, BASE LINES, ETC.
  - LOTS, MINING CLAIMS, PARCELS, ETC.
- UNSURVEYED LINES:
  - LOT LINES
  - PARCEL BOUNDARY
  - MINING CLAIMS ETC.
- RAILWAY AND RIGHT OF WAY
- UTILITY LINES
- NON-PERENNIAL STREAM
- FLOODING OR FLOODING RIGHTS
- SUBDIVISION OR COMPOSITE PLAN
- RESERVATIONS
- ORIGINAL SHORELINE
- MARSH OR MUSKEG
- MINES
- TRAVERSE MONUMENT

DISPOSITION OF CROWN LANDS

TYPE OF DOCUMENT	SYMBOL
PATENT, SURFACE & MINING RIGHTS	●
" , SURFACE RIGHTS ONLY	◒
" , MINING RIGHTS ONLY	◓
LEASE, SURFACE & MINING RIGHTS	■
" , SURFACE RIGHTS ONLY	▬
" , MINING RIGHTS ONLY	▬
LICENCE OF OCCUPATION	▼
ORDER-IN-COUNCIL	OC
RESERVATION	Ⓡ
CANCELLED	⊗
SAND & GRAVEL	Ⓢ

NOTE: MINING RIGHTS IN PARCELS PATENTED PRIOR TO MAY 6, 1913, VESTED IN ORIGINAL PATENTEE BY THE PUBLIC LANDS ACT, R.S.O. 1970, CHAP. 380, SEC. 63, SUBSEC 1.

Metres 500 0 1000 Metres

Chains 10 0 10 20 30 40 50 60 70 Chains

Feet 500 0 1000 2000 3000 4000 5000 Feet

SCALE 1:20 000
GRID ZONE : 17

NOTES

THE WHOLE OF MOOSE ISLAND IS ATTACHED TO THE TOWNSHIP OF CODY. (FILE 23642)

FLOODING RIGHTS RESERVED TO ELEVATION 903.5' (T&NO RAILWAY DATUM) ON NIGHT HAWK LAKE AND THAT PORTION OF THE FREDERICK HOUSE RIVER BETWEEN NIGHT HAWK LAKE AND FREDERICK HOUSE LAKE TO ONTARIO HYDRO

TOWNSHIP

CODY

M.N.R. ADMINISTRATIVE DISTRICT

TIMMINS

MINING DIVISION

PORCUPINE

LAND TITLES / REGISTRY DIVISION

COCHRANE

Ontario Ministry of Natural Resources — Land Management Branch

ORIGINAL COMPILATION	JULY 1984	Number G-3994
REVISED	DEACTIVATED MAR 24 1993	

✓ RP July 13/95

270

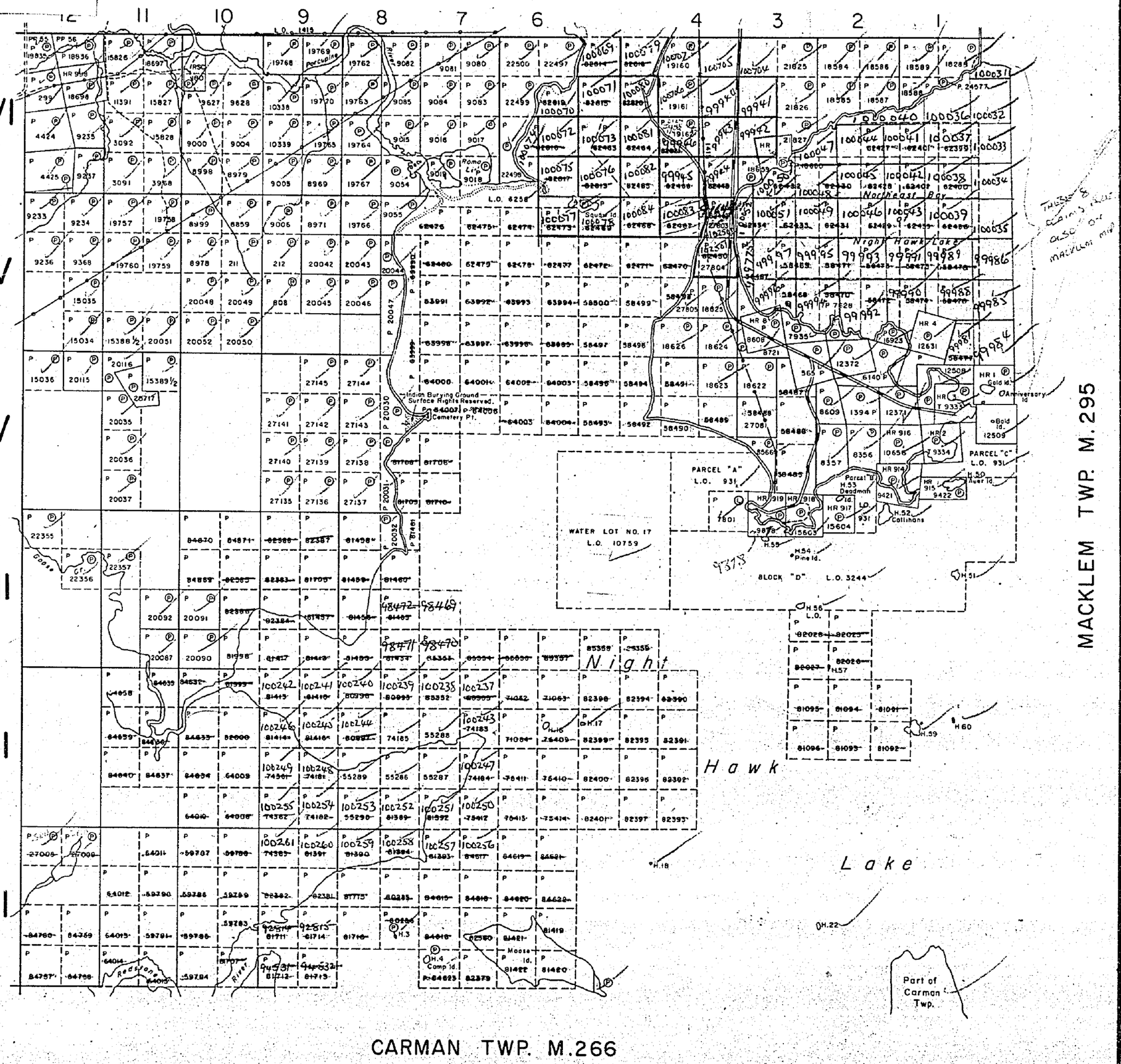

THE TOWNSHIP
OF

CODY

DISTRICT OF
COCHRANE

PORCUPINE
MINING DIVISION

SCALE: 1-INCH 40 CHAINS

LEGEND

PATENTED LAND	Ⓟ
CROWN LAND SALE	C.S.
LEASES	Ⓛ
LOCATED LAND	Loc.
LICENSE OF OCCUPATION	L.O.
MINING RIGHTS ONLY	M.R.O.
SURFACE RIGHTS ONLY	S.R.O.
ROADS	
IMPROVED ROADS	
KING'S HIGHWAYS	
RAILWAYS	
POWER LINES	
MARSH OR MUSKEG	
MINES	
CANCELLED	C.

NOTES

400' surface rights reservation around all lakes and rivers.

The whole of Moose Island is attached to the Township of Cody. File 23642.

Reserve flooding rights to H.E.P.C. to elev. 903.5', T.&N.O. Railway datum, on Night Hawk Lake and that portion of the river between Night Hawk Lake and Frederick House Lake.

PORCUPINE MINING DIV.
RECEIVED
DEC 6 1965
7 8 9 10 11 12 1 2 3 4 5 6

PLAN NO. M.270

DEPARTMENT OF MINES

— ONTARIO —

MAP SYMBOLOGY

Aerial Cableway
Boundary
International
Interprovincial
District, Township Indian Reserve
Approximate
Lot, Concession
Approximate
Park Boundary
Bridge
Road, Railroad
Building
Chimney
Cliff, Pit, Pile
Contours
Interpolated
Approximate
Depression
Control Points
Horizontal
Vertical
Culvert
Falls
Double line river
Fence, Hedge, Wall
Feature Outline (Construction features, etc.)
Flooded Land
Lock
Marsh or Swamp
Mast
Mine Head Frame
Outcrop

Pipeline (above ground)
Railroad
Single Track
Double Track
Abandoned
Turntable
Road
Highway, County Township
Access (road of doubtful maintenance or significant driveway)
Trail, Bush Road (portage, alley)
Rapids
Double line river with multiple rapids
Double line river with multiple rapids
Reservoir
River, Stream, Canal
Approximate Seasonal
Direction of flow
Rock (significant)
Shoal
Spot Elevation (lake elevations)
Tower
Transmission Line
Poles
Pylons
Tunnel
Utility Poles
Wharf, Dock, Pier
Wooded Area

AREAS WITHDRAWN FROM DISPOSITION

M.R.O. – MINING RIGHTS ONLY
S.R.O. – SURFACE RIGHTS ONLY
M.+ S. – MINING AND SURFACE RIGHTS

Description	Order No.	Date	Disposition	File
(R)	W. 53/76	10/9/76	S.R.O	16539

(LUP) APPLICATION PENDING UNDER PUBLIC LANDS ACT NOTICE RECEIVED 93-MAR-30 (SNOWMOBILE TRAIL)

(X) ~~THIS TWP. IS SUBJECT TO FOREST ACTIVITY IN 1994/95 FURTHER INFORMATION AVAILABLE ON FILE.~~

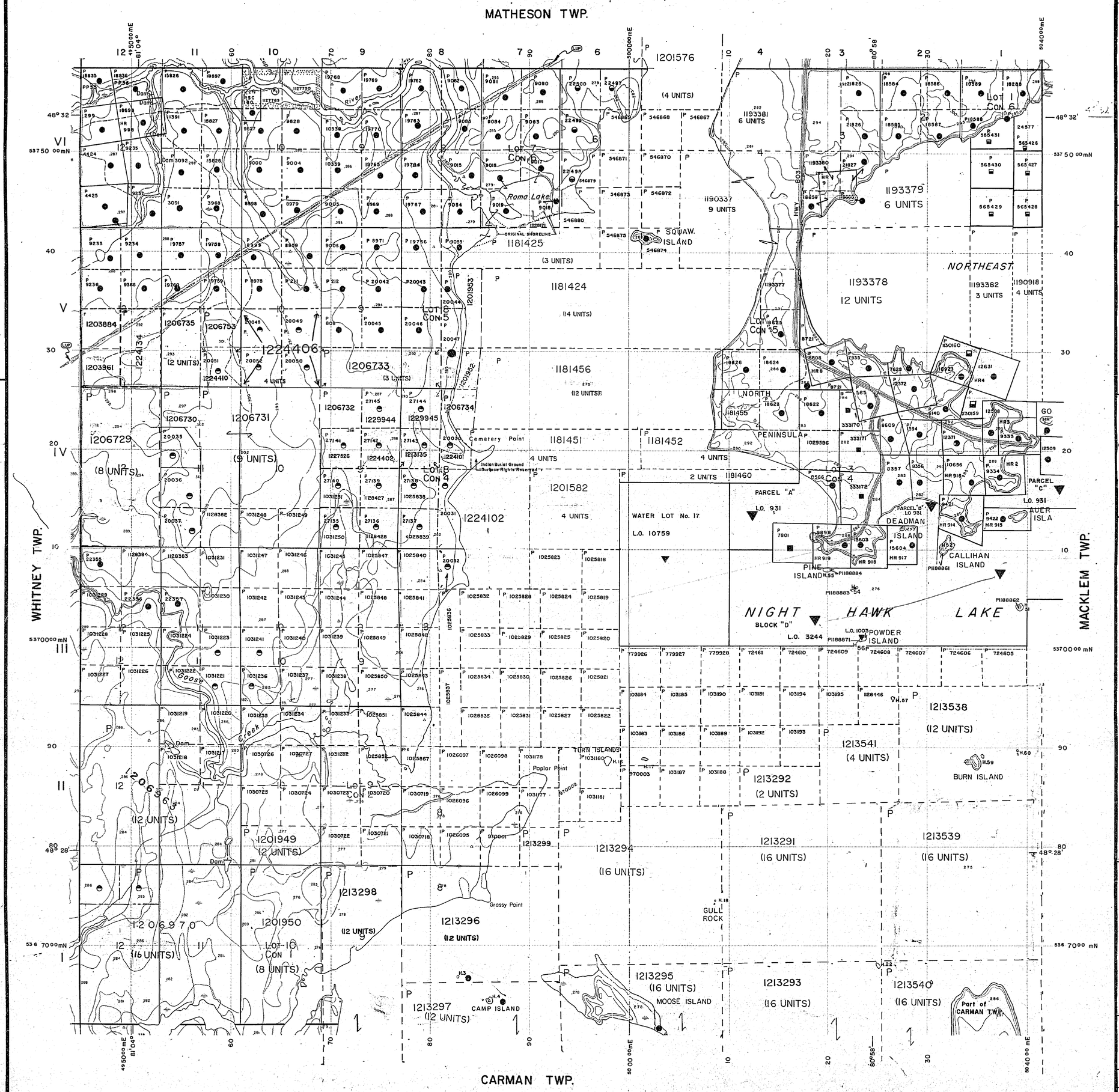

LEGEND

HIGHWAY AND ROUTE No.
OTHER ROADS
TRAILS
SURVEYED LINES:
TOWNSHIPS, BASE LINES, ETC.
LOTS, MINING CLAIMS, PARCELS, ETC.
UNSURVEYED LINES:
LOT LINES
PARCEL BOUNDARY
MINING CLAIMS ETC.
RAILWAY AND RIGHT OF WAY
UTILITY LINES
NON-PERENNIAL STREAM
FLOODING OR FLOODING RIGHTS
SUBDIVISION OR COMPOSITE PLAN
RESERVATIONS
ORIGINAL SHORELINE
MARSH OR MUSKEG
MINES
TRAVERSE MONUMENT

DISPOSITION OF CROWN LANDS

TYPE OF DOCUMENT	SYMBOL
PATENT, SURFACE & MINING RIGHTS	●
" , SURFACE RIGHTS ONLY	◓
" , MINING RIGHTS ONLY	◒
LEASE, SURFACE & MINING RIGHTS	■
" , SURFACE RIGHTS ONLY	▬
" , MINING RIGHTS ONLY	▬
LICENCE OF OCCUPATION	▼
ORDER-IN-COUNCIL	OC
RESERVATION	Ⓡ
CANCELLED	⊗
SAND & GRAVEL	Ⓢ

NOTE: MINING RIGHTS IN PARCELS PATENTED PRIOR TO MAY 6, 1913, VESTED IN ORIGINAL PATENTEE BY THE PUBLIC LANDS ACT, R.S.O. 1970, CHAP. 380, SEC. 63, SUBSEC 1.

Metres 500 0 1000 Metres
Chains 10 0 10 20 30 40 50 60 70 Chains
Feet 500 0 1000 2000 3000 4000 5000 Feet

SCALE 1:20 000
GRID ZONE : 17

NOTES

THE WHOLE OF MOOSE ISLAND IS ATTACHED TO THE TOWNSHIP OF CODY. (FILE 23642)

FLOODING RIGHTS RESERVED TO ELEVATION 903.5' (T.B.M. RAILWAY DATUM) ON NIGHT HAWK LAKE AND THAT PORTION OF THE FREDERICK HOUSE RIVER BETWEEN NIGHT HAWK LAKE AND FREDERICK HOUSE LAKE TO ONTARIO HYDRO

THE INFORMATION THAT APPEARS ON THIS MAP HAS BEEN COMPILED FROM VARIOUS SOURCES, AND ACCURACY IS NOT GUARANTEED. THOSE WISHING TO STAKE MINING CLAIMS SHOULD CONSULT WITH THE MINING RECORDER, MINISTRY OF NORTHERN DEVELOPMENT AND MINES, FOR ADDITIONAL INFORMATION ON THE STATUS OF THE LANDS SHOWN HEREON.

TOWNSHIP

CODY

M.N.R. ADMINISTRATIVE DISTRICT
TIMMINS
MINING DIVISION
PORCUPINE
LAND TITLES / REGISTRY DIVISION
COCHRANE

Ontario Ministry of Natural Resources — Land Management Branch

ORIGINAL COMPILATION JULY 1984
REVISED ACTIVATED MARCH 24, 1993.
Number G-3994

MAP SYMBOLOGY

Aerial Cableway
Boundary
- International
- Interprovincial
- District, Township Indian Reserve
- Approximate
- Lot, Concession
- Approximate
- Park Boundary

Bridge
- Road, Railroad

Building
Chimney
Cliff, Pit, Pile
Contours
- Interpolated
- Approximate
- Depression

Control Points
- Horizontal
- Vertical

Culvert
Falls
- Double line river

Fence, Hedge, Wall
Feature Outline (Construction features, etc.)
Flooded Land
Lock
Marsh or Swamp
Mast
Mine Head Frame
Outcrop

Pipeline (above ground)
Railroad
- Single Track
- Double Track
- Abandoned
- Turntable

Road
- Highway, County
- Township
- Access (road of doubtful maintenance or significant driveway)

Trail, Bush Road (portage, etc.)
Rapids
- Double line river with multiple rapids

Reservoir
River, Stream, Canal
- Approximate Seasonal
- Direction of flow

Rock
- Significant

Shoal
Spot Elevation (lake elevations)
Tower
Transmission Line
- Poles
- Pylons

Tunnel
Utility Poles
Wharf, Dock, Pier
Wooded Area

AREAS WITHDRAWN FROM DISPOSITION

M.R.O. – MINING RIGHTS ONLY
S.R.O. – SURFACE RIGHTS ONLY
M.+ S. – MINING AND SURFACE RIGHTS

Description	Order No.	Date	Disposition	File
(R)	W. 53/76	10/9/76	S.R.O.	16539

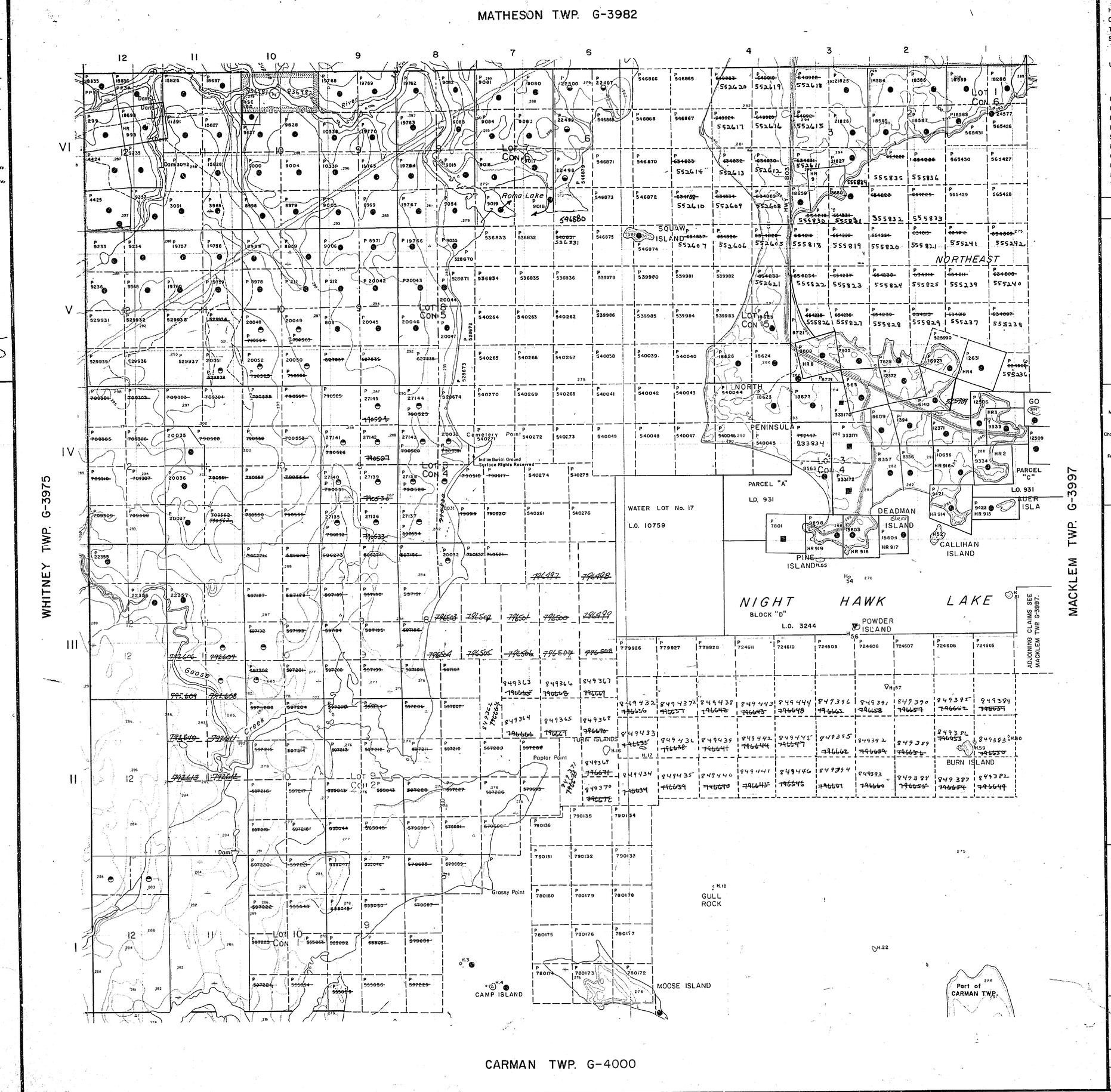

LEGEND

- HIGHWAY AND ROUTE No.
- OTHER ROADS
- TRAILS
- SURVEYED LINES:
  - TOWNSHIPS, BASE LINES, ETC.
  - LOTS, MINING CLAIMS, PARCELS, ETC.
- UNSURVEYED LINES:
  - LOT LINES
  - PARCEL BOUNDARY
  - MINING CLAIMS ETC.
- RAILWAY AND RIGHT OF WAY
- UTILITY LINES
- NON-PERENNIAL STREAM
- FLOODING OR FLOODING RIGHTS
- SUBDIVISION OR COMPOSITE PLAN
- RESERVATIONS
- ORIGINAL SHORELINE
- MARSH OR MUSKEG
- MINES
- TRAVERSE MONUMENT

DISPOSITION OF CROWN LANDS

TYPE OF DOCUMENT	SYMBOL
PATENT, SURFACE & MINING RIGHTS	●
" , SURFACE RIGHTS ONLY	◓
" , MINING RIGHTS ONLY	◒
LEASE, SURFACE & MINING RIGHTS	■
" , SURFACE RIGHTS ONLY	▬
" , MINING RIGHTS ONLY	▤
LICENCE OF OCCUPATION	▼
ORDER-IN-COUNCIL	OC
RESERVATION	Ⓡ
CANCELLED	⊗
SAND & GRAVEL	Ⓢ

NOTE: MINING RIGHTS IN PARCELS PATENTED PRIOR TO MAY 6, 1913, VESTED IN ORIGINAL PATENTEE BY THE PUBLIC LANDS ACT, R.S.O. 1970, CHAP. 380, SEC. 63, SUBSEC 1.

Metres: 500 0 1000 Metres
Chains: 10 0 10 20 30 40 50 60 70 Chains
Feet: 500 0 1000 2000 3000 4000 5000 Feet

SCALE 1:20 000

NOTES

THE WHOLE OF MOOSE ISLAND IS ATTACHED TO THE TOWNSHIP OF CODY. (FILE 23642)

FLOODING RIGHTS RESERVED TO ELEVATION 903.5' (T&NO RAILWAY DATUM) ON NIGHT HAWK LAKE AND THAT PORTION OF THE FREDERICK HOUSE RIVER BETWEEN NIGHT HAWK LAKE AND FREDERICK HOUSE LAKE TO ONTARIO HYDRO

TOWNSHIP

CODY

M.N.R. ADMINISTRATIVE DISTRICT
TIMMINS
MINING DIVISION
PORCUPINE
LAND TITLES / REGISTRY DIVISION
COCHRANE

Ministry of Natural Resources — Land Management Branch — Ontario

Date FEBRUARY, 1984
Number G-3994

Received March 1984

MAP SYMBOLOGY

Aerial Cableway
Boundary
International
Interprovincial
District, Township Indian Reserve
Approximate
Lot, Concession
Approximate
Park Boundary
Bridge
Road, Railroad
Building
Chimney
Cliff, Pit, Pile
Contours
Interpolated
Approximate
Depression
Control Points
Horizontal
Vertical
Culvert
Falls
Double line river
Fence, Hedge, Wall
Feature Outline (Construction features, etc.)
Flooded Land
Lock
Marsh or Swamp
Mast
Mine Head Frame
Outcrop

Pipeline (above ground)
Railroad
Single Track
Double Track
Abandoned
Turntable
Road
Highway, County Township
Access (road of doubtful maintenance or significant driveway)
Trail, Bush Road (portage, alley)
Rapids
Double line river with multiple rapids
Double line river with multiple rapids
Reservoir
River, Stream, Canal
Approximate seasonal
Direction of flow
Rock
Significant
Shoal
Spot Elevation (lake elevations)
Tower
Transmission Line
Poles
Pylons
Tunnel
Utility Poles
Wharf, Dock, Pier
Wooded Area

AREAS WITHDRAWN FROM DISPOSITION

M.R.O. – MINING RIGHTS ONLY
S.R.O. – SURFACE RIGHTS ONLY
M.+S. – MINING AND SURFACE RIGHTS

Description	Order No.	Date	Disposition	File
(R)	W.53/76	10/9/76	S.R.O.	16539

(LUP) APPLICATION PENDING UNDER PUBLIC LANDS ACT NOTICE RECEIVED 93-MAR-30 (SNOWMOBILE TRAIL)

~~THIS TWP. IS SUBJECT TO FORECT ACTIVITY IN 1994/95 FURTHER INFORMATION AVAILABLE ON FILE.~~

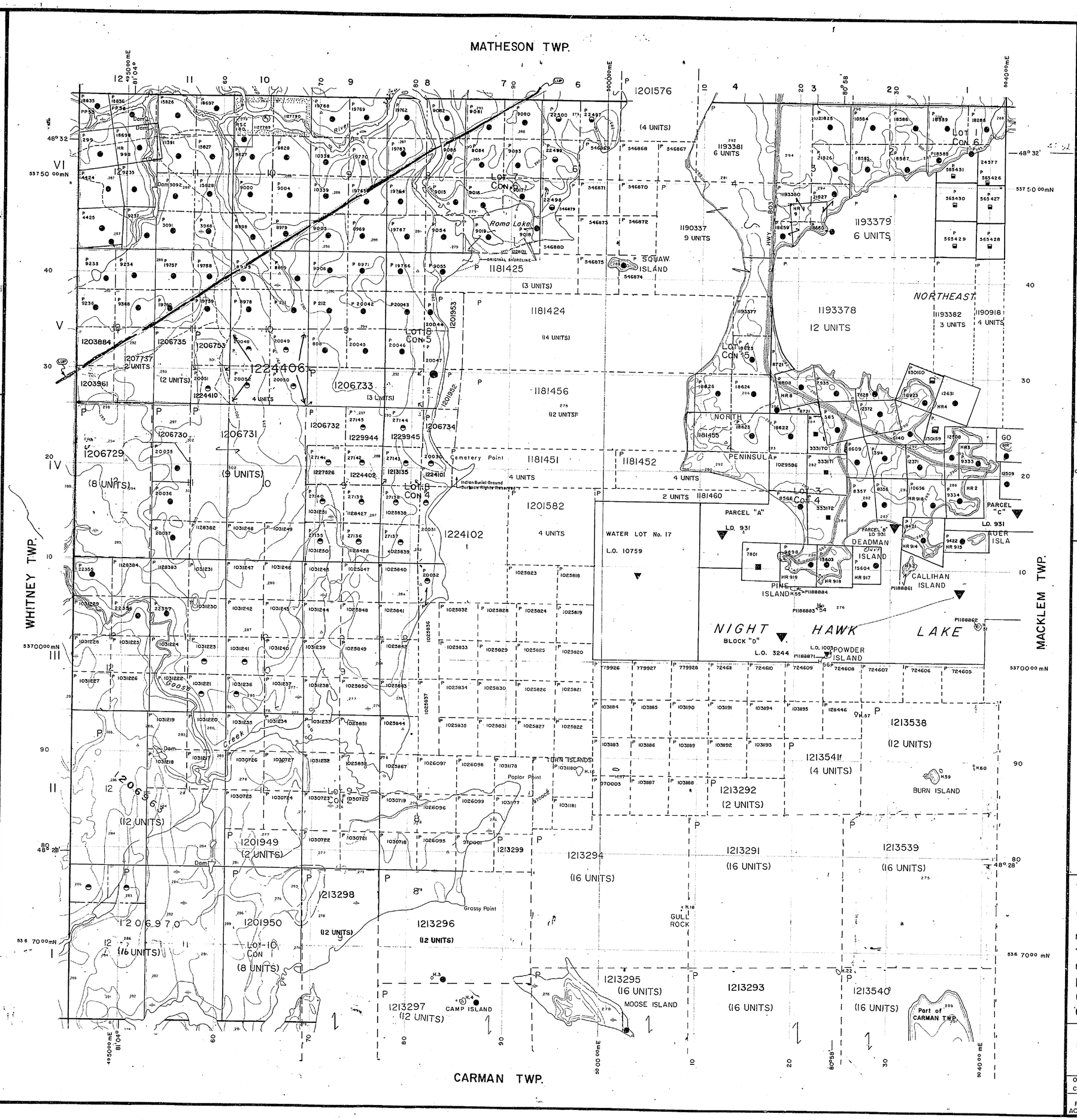

LEGEND

HIGHWAY AND ROUTE No.
OTHER ROADS
TRAILS
SURVEYED LINES:
TOWNSHIPS, BASE LINES, ETC.
LOTS, MINING CLAIMS, PARCELS, ETC.
UNSURVEYED LINES:
LOT LINES
PARCEL BOUNDARY
MINING CLAIMS ETC.
RAILWAY AND RIGHT OF WAY
UTILITY LINES
NON-PERENNIAL STREAM
FLOODING OR FLOODING RIGHTS
SUBDIVISION OR COMPOSITE PLAN
RESERVATIONS
ORIGINAL SHORELINE
MARSH OR MUSKEG
MINES
TRAVERSE MONUMENT

DISPOSITION OF CROWN LANDS

TYPE OF DOCUMENT	SYMBOL
PATENT, SURFACE & MINING RIGHTS	●
" , SURFACE RIGHTS ONLY	◓
" , MINING RIGHTS ONLY	◒
LEASE, SURFACE & MINING RIGHTS	■
" , SURFACE RIGHTS ONLY	▤
" , MINING RIGHTS ONLY	▥
LICENCE OF OCCUPATION	▼
ORDER-IN-COUNCIL	OC
RESERVATION	Ⓡ
CANCELLED	⊗
SAND & GRAVEL	Ⓖ

NOTE: MINING RIGHTS IN PARCELS PATENTED PRIOR TO MAY 6, 1913, VESTED IN ORIGINAL PATENTEE BY THE PUBLIC LANDS ACT, R.S.O. 1970, CHAP. 380, SEC. 63, SUBSEC 1.

Metres 500 0 1000 Metres
Chains 10 0 10 20 30 40 50 60 70 Chains
Feet 500 0 1000 2000 3000 4000 5000 Feet

SCALE 1:20 000
GRID ZONE : 17

NOTES

THE WHOLE OF MOOSE ISLAND IS ATTACHED TO THE TOWNSHIP OF CODY. (FILE 23642)

FLOODING RIGHTS RESERVED TO ELEVATION 903.5' (T&NO RAILWAY DATUM) ON NIGHT HAWK LAKE AND THAT PORTION OF THE FREDERICK HOUSE RIVER BETWEEN NIGHT HAWK LAKE AND FREDERICK HOUSE LAKE TO ONTARIO HYDRO

DATE OF ISSUE
MAY 29 1998
PROVINCIAL RECORDING OFFICE - SUDBURY

THE INFORMATION THAT APPEARS ON THIS MAP HAS BEEN COMPILED FROM VARIOUS SOURCES, AND ACCURACY IS NOT GUARANTEED. THOSE WISHING TO STAKE MINING CLAIMS SHOULD CONSULT WITH THE MINING RECORDER, MINISTRY OF NORTHERN DEVELOPMENT AND MINES, FOR ADDITIONAL INFORMATION ON THE STATUS OF THE LANDS SHOWN HEREON.

TOWNSHIP

CODY

M.N.R. ADMINISTRATIVE DISTRICT
TIMMINS
MINING DIVISION
PORCUPINE
LAND TITLES / REGISTRY DIVISION
COCHRANE

Ontario Ministry of Natural Resources — Land Management Branch

ORIGINAL COMPILATION JULY 1984
REVISED
ACTIVATED MARCH 24, 1993.
Number G-3994

MAP SYMBOLOGY

Aerial Cableway
Boundary
International
Interprovincial
District, Township Indian Reserve
Approximate
Lot, Concession
Approximate
Park Boundary
Bridge
Road, Railroad
Building
Chimney
Cliff, Pit, Pile
Contours
Interpolated
Approximate
Depression
Control Points
Horizontal
Vertical
Culvert
Falls
Double line river
Fence, Hedge, Wall
Feature Outline (Construction features, etc.)
Flooded Land
Lock
Marsh or Swamp
Mast
Mine Head Frame
Outcrop

Pipeline (above ground)
Railroad
Single Track
Double Track
Abandoned
Turntable
Road
Highway, County Township
Access (road of doubtful maintenance or significant driveway)
Trail, Bush Road (portage alley)
Rapids
Double line river with multiple rapids
Double line river with multiple rapids
Reservoir
River, Stream, Canal
Approximate seasonal
Direction of flow
Rock
Significant
Shoal
Spot Elevation (lake elevations)
Tower
Transmission Line
Poles
Pylons
Tunnel
Utility Poles
Wharf, Dock, Pier
Wooded Area

AREAS WITHDRAWN FROM DISPOSITION

M.R.O. – MINING RIGHTS ONLY
S.R.O. – SURFACE RIGHTS ONLY
M.+S. – MINING AND SURFACE RIGHTS

Description	Order No.	Date	Disposition	File
(M)	W. 53/76	10/9/76	S.R.O.	16539

(LUP) APPLICATION PENDING UNDER PUBLIC LANDS ACT NOTICE RECEIVED 93-MAR-30 (SNOWMOBILE TRAIL)

(X) ~~THIS TWP. IS SUBJECT TO FOREST ACTIVITY IN 1994/95 FURTHER INFORMATION AVAILABLE ON FILE.~~

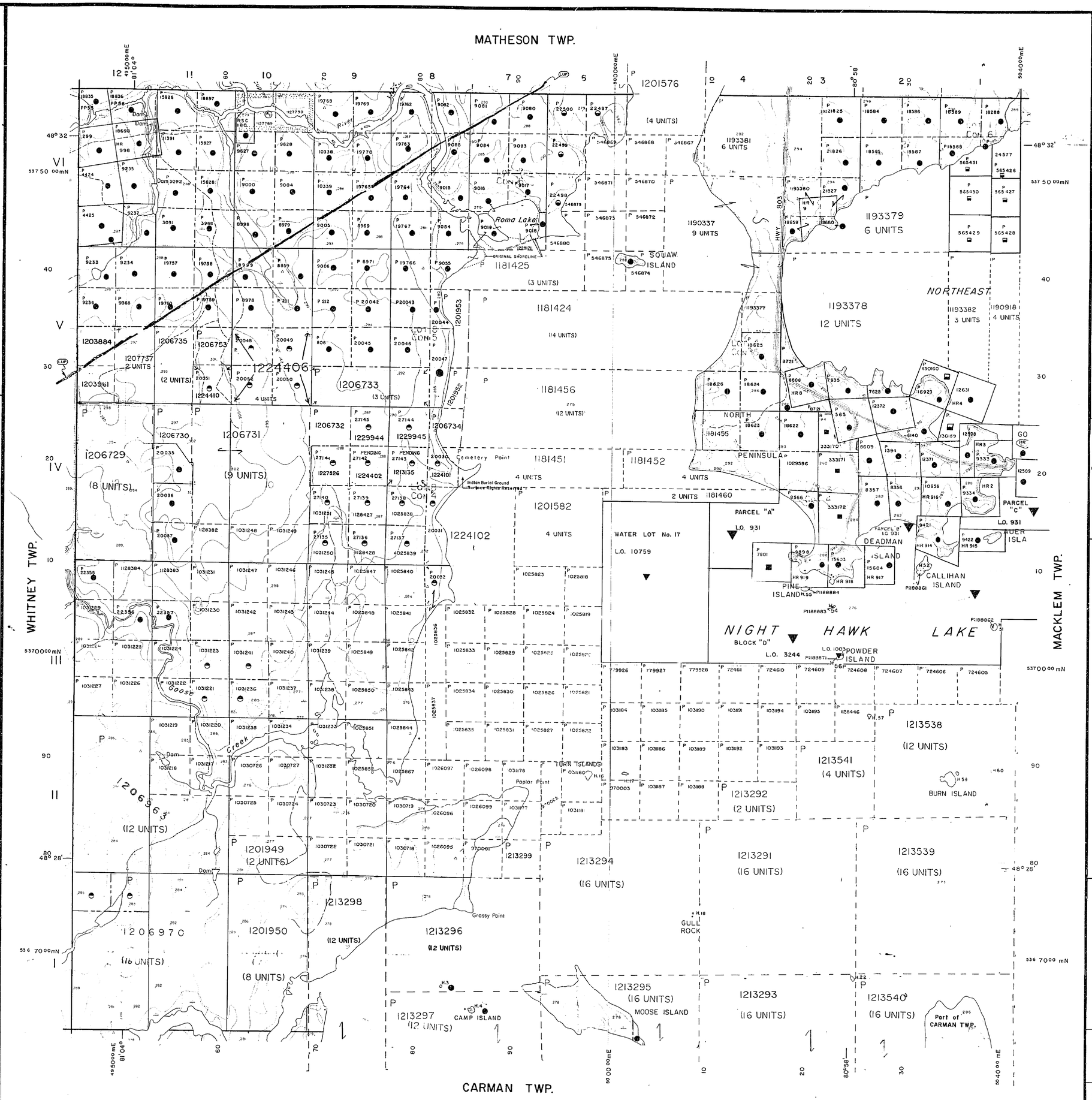

LEGEND

HIGHWAY AND ROUTE No.
OTHER ROADS
TRAILS
SURVEYED LINES:
TOWNSHIPS, BASE LINES, ETC
LOTS, MINING CLAIMS, PARCELS, ETC
UNSURVEYED LINES:
LOT LINES
PARCEL BOUNDARY
MINING CLAIMS ETC
RAILWAY AND RIGHT OF WAY
UTILITY LINES
NON-PERENNIAL STREAM
FLOODING OR FLOODING RIGHTS
SUBDIVISION OR COMPOSITE PLAN
RESERVATIONS
ORIGINAL SHORELINE
MARSH OR MUSKEG
MINES
TRAVERSE MONUMENT

DISPOSITION OF CROWN LANDS

TYPE OF DOCUMENT	SYMBOL
PATENT, SURFACE & MINING RIGHTS	●
" , SURFACE RIGHTS ONLY	◓
" , MINING RIGHTS ONLY	◒
LEASE, SURFACE & MINING RIGHTS	■
" , SURFACE RIGHTS ONLY	◪
" , MINING RIGHTS ONLY	◨
LICENCE OF OCCUPATION	▼
ORDER-IN-COUNCIL	OC
RESERVATION	Ⓡ
CANCELLED	⊘
SAND & GRAVEL	Ⓢ

NOTE: MINING RIGHTS IN PARCELS PATENTED PRIOR TO MAY 6, 1913, VESTED IN ORIGINAL PATENTEE BY THE PUBLIC LANDS ACT, R.S.O. 1970, CHAP. 380, SEC. 63, SUBSEC. 1.

Metres 500 0 1000 Metres
Chains 10 0 10 20 30 40 50 60 70 Chains
Feet 500 0 1000 2000 3000 4000 5000 Feet

SCALE 1:20 000
GRID ZONE : 17

NOTES

THE WHOLE OF MOOSE ISLAND IS ATTACHED TO THE TOWNSHIP OF CODY. (FILE 23642)

FLOODING RIGHTS RESERVED TO ELEVATION 903.5' (T&NO RAILWAY DATUM) ON NIGHT HAWK LAKE AND THAT PORTION OF THE FREDERICK HOUSE RIVER BETWEEN NIGHT HAWK LAKE AND FREDERICK HOUSE LAKE TO ONTARIO HYDRO

DATE OF ISSUE
MAR 20 1998
PROVINCIAL RECORDING OFFICE - SUDBURY

THE INFORMATION THAT APPEARS ON THIS MAP HAS BEEN COMPILED FROM VARIOUS SOURCES, AND ACCURACY IS NOT GUARANTEED. THOSE WISHING TO STAKE MINING CLAIMS SHOULD CONSULT WITH THE MINING RECORDER, MINISTRY OF NORTHERN DEVELOPMENT AND MINES, FOR ADDITIONAL INFORMATION ON THE STATUS OF THE LANDS SHOWN HEREON.

TOWNSHIP

CODY

M.N.R. ADMINISTRATIVE DISTRICT
TIMMINS
MINING DIVISION
PORCUPINE
LAND TITLES / REGISTRY DIVISION
COCHRANE

Ontario Ministry of Natural Resources — Land Management Branch

ORIGINAL COMPILATION	JULY 1984	Number
REVISED ACTIVATED	MARCH 24, 1993	G-3994

270

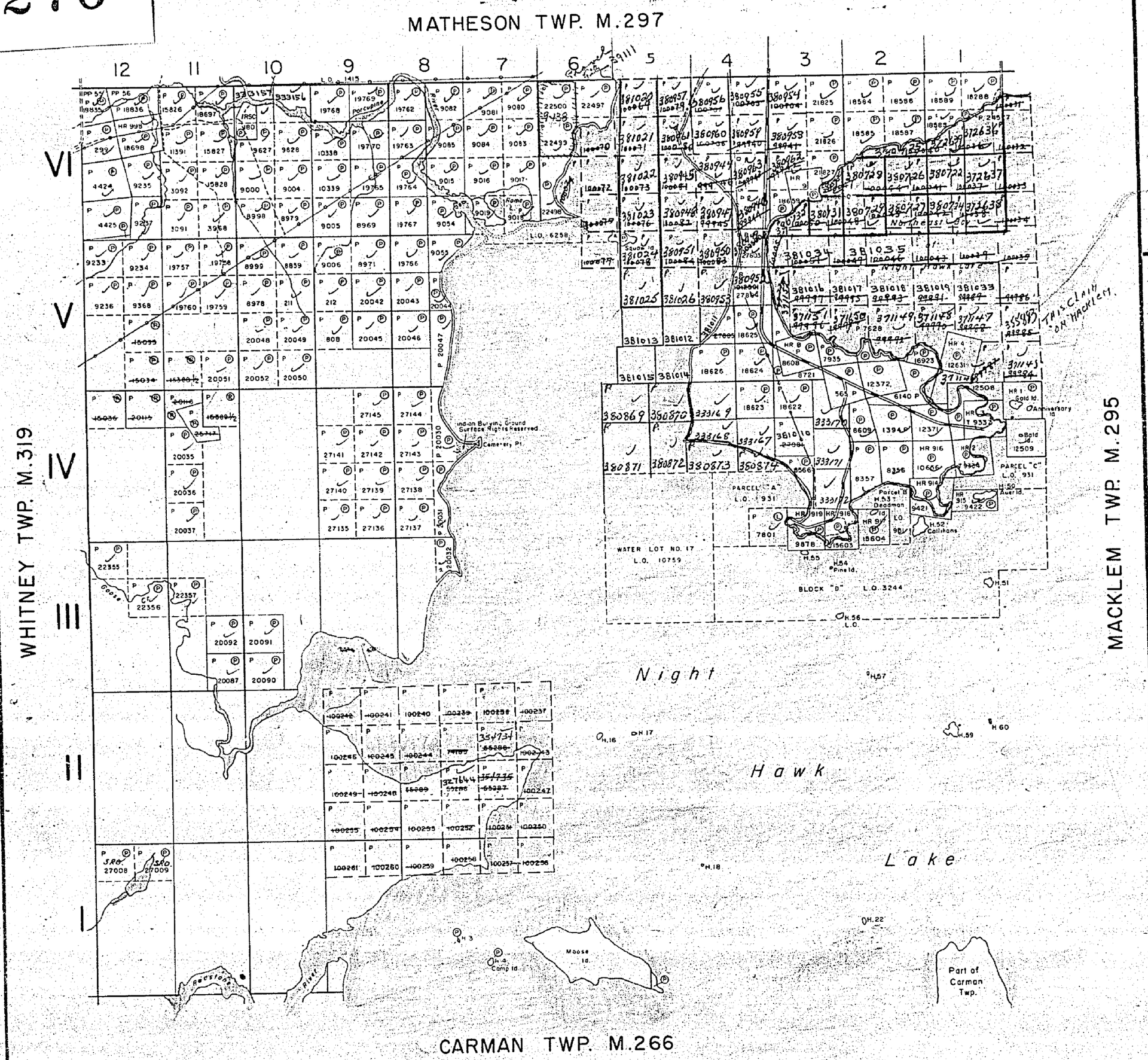

THE TOWNSHIP OF

CODY

DISTRICT OF COCHRANE

PORCUPINE MINING DIVISION

SCALE: 1-INCH 40 CHAINS

#28

LEGEND

PATENTED LAND	Ⓟ
CROWN LAND SALE	C.S.
LEASES	Ⓛ
LOCATED LAND	Loc.
LICENSE OF OCCUPATION	L.O.
MINING RIGHTS ONLY	M.R.O.
SURFACE RIGHTS ONLY	S.R.O.
ROADS	
IMPROVED ROADS	
KING'S HIGHWAYS	
RAILWAYS	
POWER LINES	
MARSH OR MUSKEG	
MINES	
CANCELLED	C.

Rent Use Permits

NOTES

400' surface rights reservation around all lakes and rivers.

The whole of Moose Island is attached to the Township of Cody. File 23642.

Reserve flooding rights to H.E.P.C. to elev. 903.5', T.&N.O. Railway datum, on Night Hawk Lake and that portion of the river between Night Hawk Lake and Frederick House Lake.

PORCUPINE MINING DIV.
RECEIVED
MAY 28 1969
AM 7 8 9 10 11 12 1 2 3 4 5 6 PM

PLAN NO. M.270

DEPARTMENT OF MINES

— ONTARIO —

270

CODY

PORCUPINE MINING DIVISION

DISTRICT OF COCHRANE

Scale:-40 Chains-1 Inch

M-270

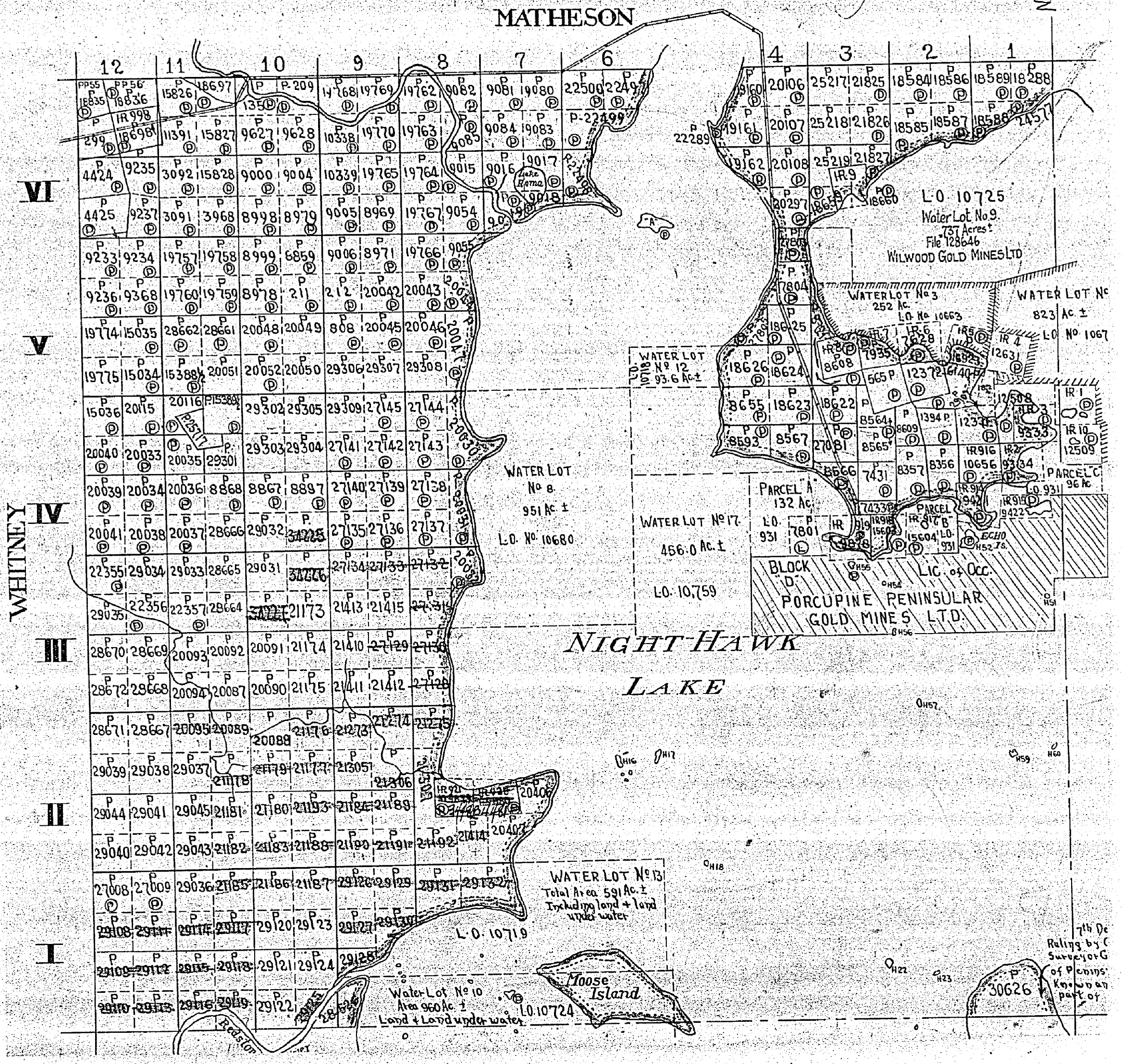

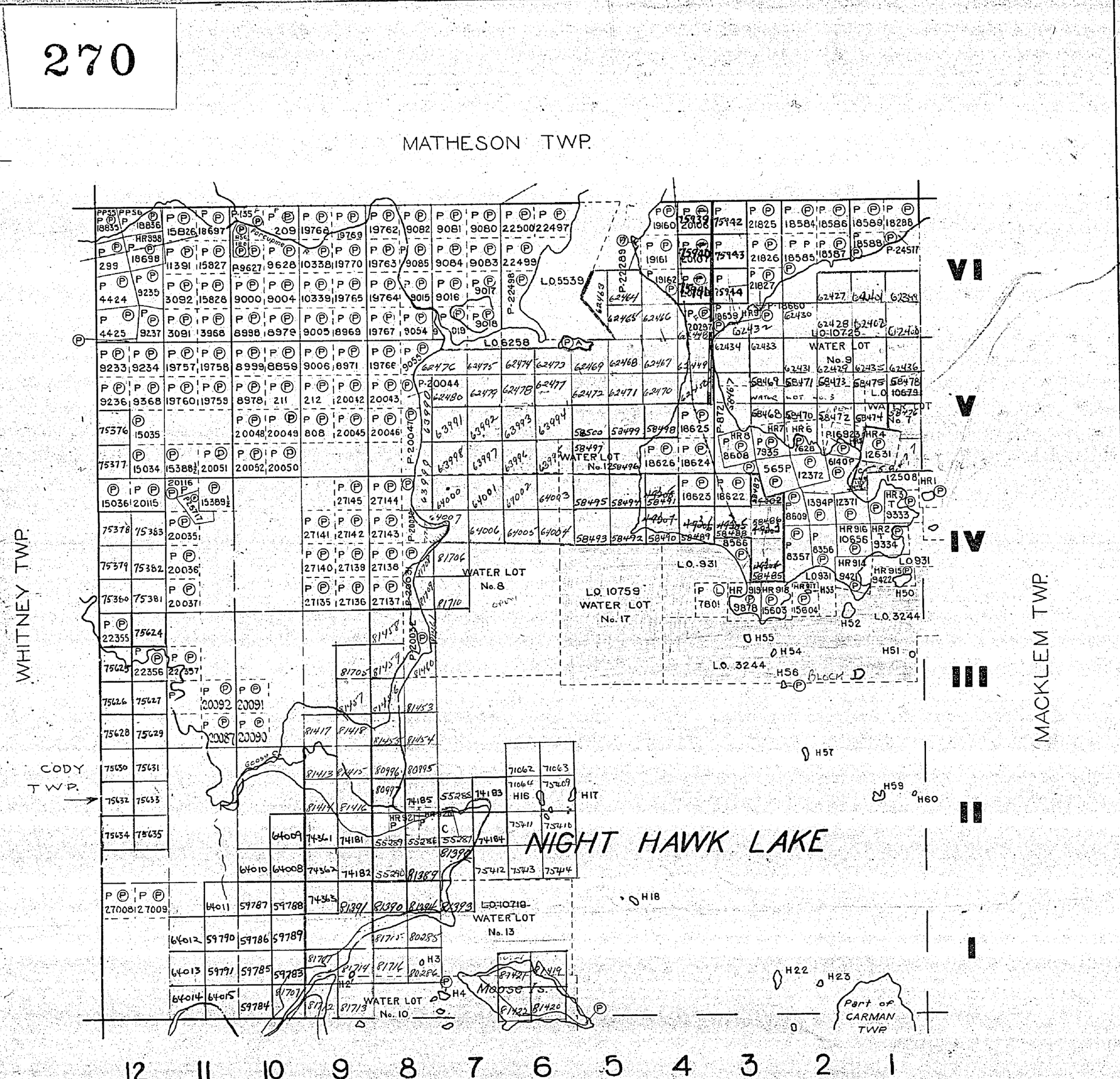

THE TOWNSHIP OF

CODY

DISTRICT OF COCHRANE
PORCUPINE MINING DIVISION

SCALE 1 INCH TO 40 CHAINS

LEGEND

PATENTED LAND	Ⓟ
CROWN SALE	C.S. OR Ⓢ
LOCATED LAND	Loc.
LEASE	Ⓛ
ROADS	
LICENSE OF OCCUPATION	L.O.
HYDRO ELECTRIC POWER	
TRANSMISSION LINE	
MINING RIGHTS ONLY	M.R.O.
SURFACE RIGHTS ONLY	S.R.O.
CANCELLED	C.

NOTES

ALL OF MOOSE ISLAND IS IN THE TOWNSHIP OF CODY.

SURFACE RIGHTS RESERVED FOR INDIAN BURIAL GROUND. MINERAL RIGHTS HELD BY P-20030

~~WATER LOT NO 12 NOT OPEN FOR STAKING~~

~~Bed of Night Hawk Lake is not open for staking~~ NOW OPEN

400' SURFACE RIGHTS RES. AROUND LAKES & RIVERS

LAKE COLORED RED, DEPT. OF MINES L.O., NOT OPEN FOR STAKING

M-270

DEPARTMENT OF MINES
ONTARIO

270

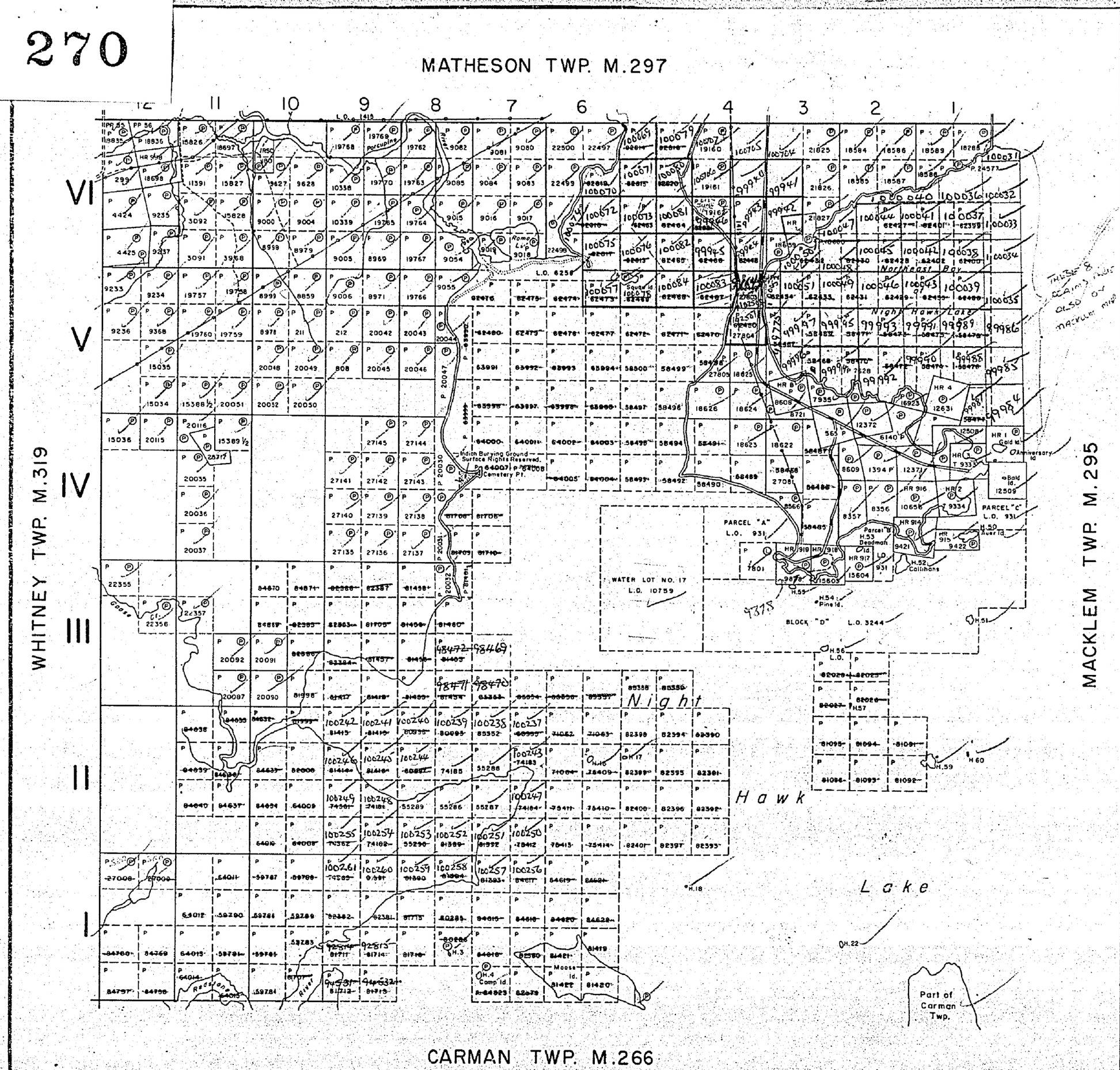

THE TOWNSHIP OF

CODY

DISTRICT OF COCHRANE

PORCUPINE MINING DIVISION

SCALE: 1-INCH 40 CHAINS

LEGEND

PATENTED LAND	Ⓟ
CROWN LAND SALE	C.S.
LEASES	Ⓛ
LOCATED LAND	Loc.
LICENSE OF OCCUPATION	L.O.
MINING RIGHTS ONLY	M.R.O.
SURFACE RIGHTS ONLY	S.R.O.
ROADS	
IMPROVED ROADS	
KING'S HIGHWAYS	
RAILWAYS	
POWER LINES	
MARSH OR MUSKEG	
MINES	
CANCELLED	C.

NOTES

400' surface rights reservation around all lakes and rivers.

The whole of Moose Island is attached to the Township of Cody. File 23642.

Reserve flooding rights to H.E.P.C. to elev. 903.5', T.&N.O. Railway datum, on Night Hawk Lake and that portion of the river between Night Hawk Lake and Frederick House Lake.

PORCUPINE MINING DIV. RECEIVED DEC 6 1965

PLAN NO. M.270

DEPARTMENT OF MINES

— ONTARIO —

270

THE TOWNSHIP OF

CODY

DISTRICT OF COCHRANE
PORCUPINE MINING DIVISION

SCALE 1 INCH TO 40 CHAINS

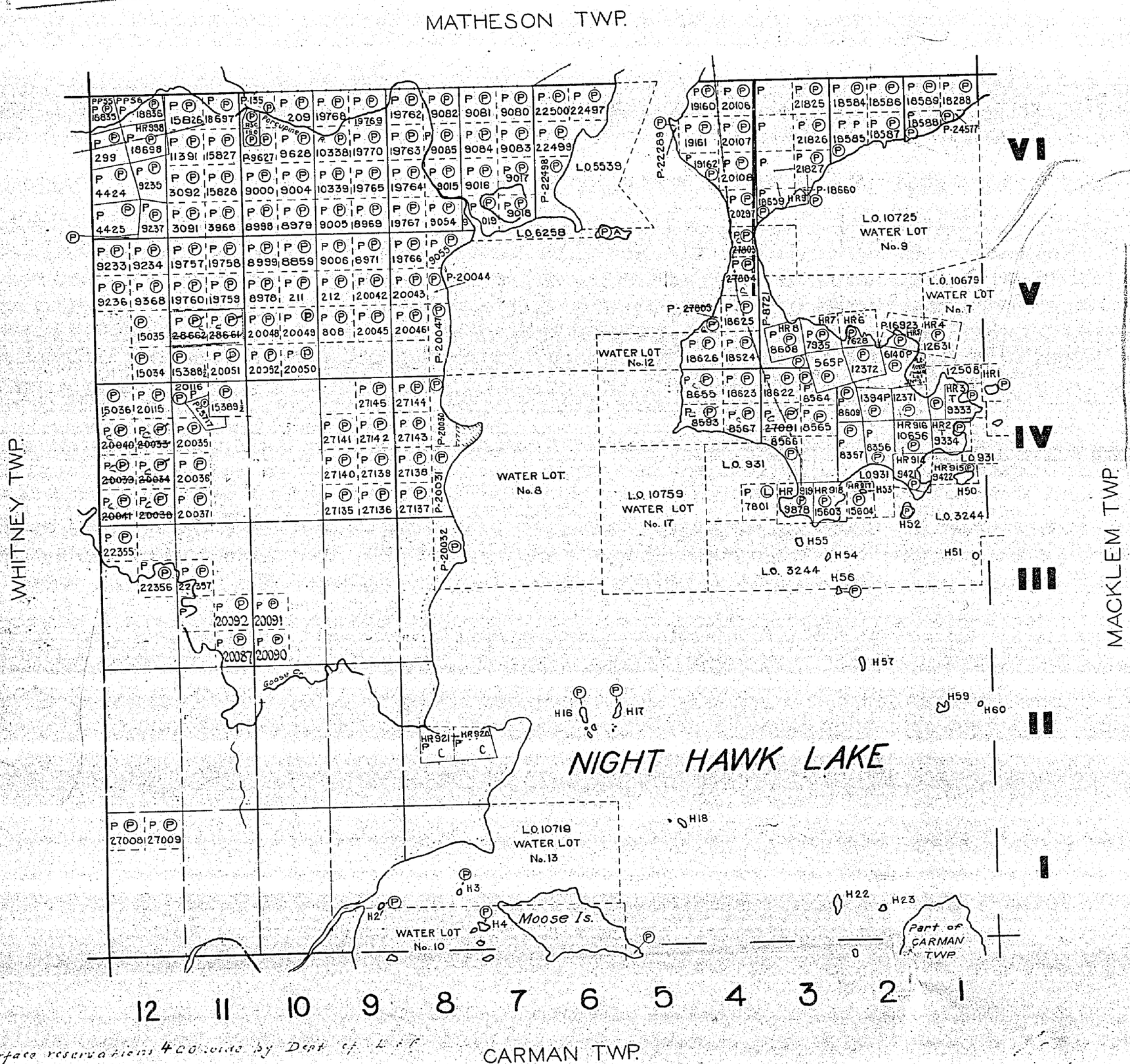

Surface reservations 400 issued by Dept of L & F
shown hereon thus .....

LEGEND

PATENTED LAND	Ⓟ
CROWN SALE	Ⓢ
LOCATED LAND	Loc.
LEASE	Ⓛ
ROADS	L.O.
LICENSE OF OCCUPATION	
HYDRO ELECTRIC POWER TRANSMISSION LINE	

NOTES

ALL OF MOOSE ISLAND IS IN THE TOWNSHIP OF CODY.

SURFACE RIGHTS RESERVED FOR INDIAN BURIAL GROUND. MINERAL RIGHTS HELD BY P-20030

WATER LOT NO. 12 NOT OPEN FOR STAKING.

Bed of Night Hawk Lake is not open for staking:

M-270

DEPARTMENT OF MINES
ONTARIO

270

MATHESON TWP

M-270

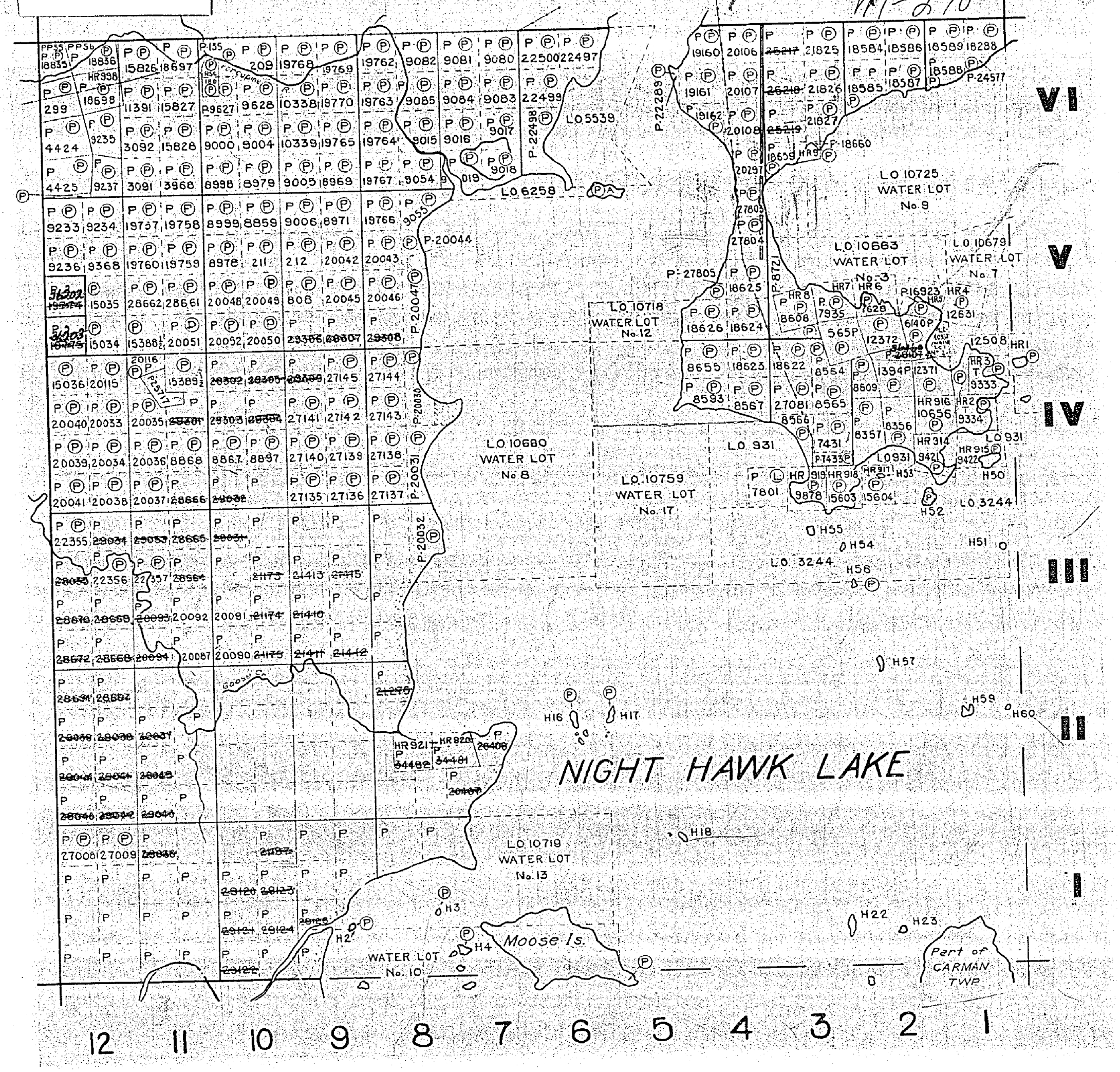

270

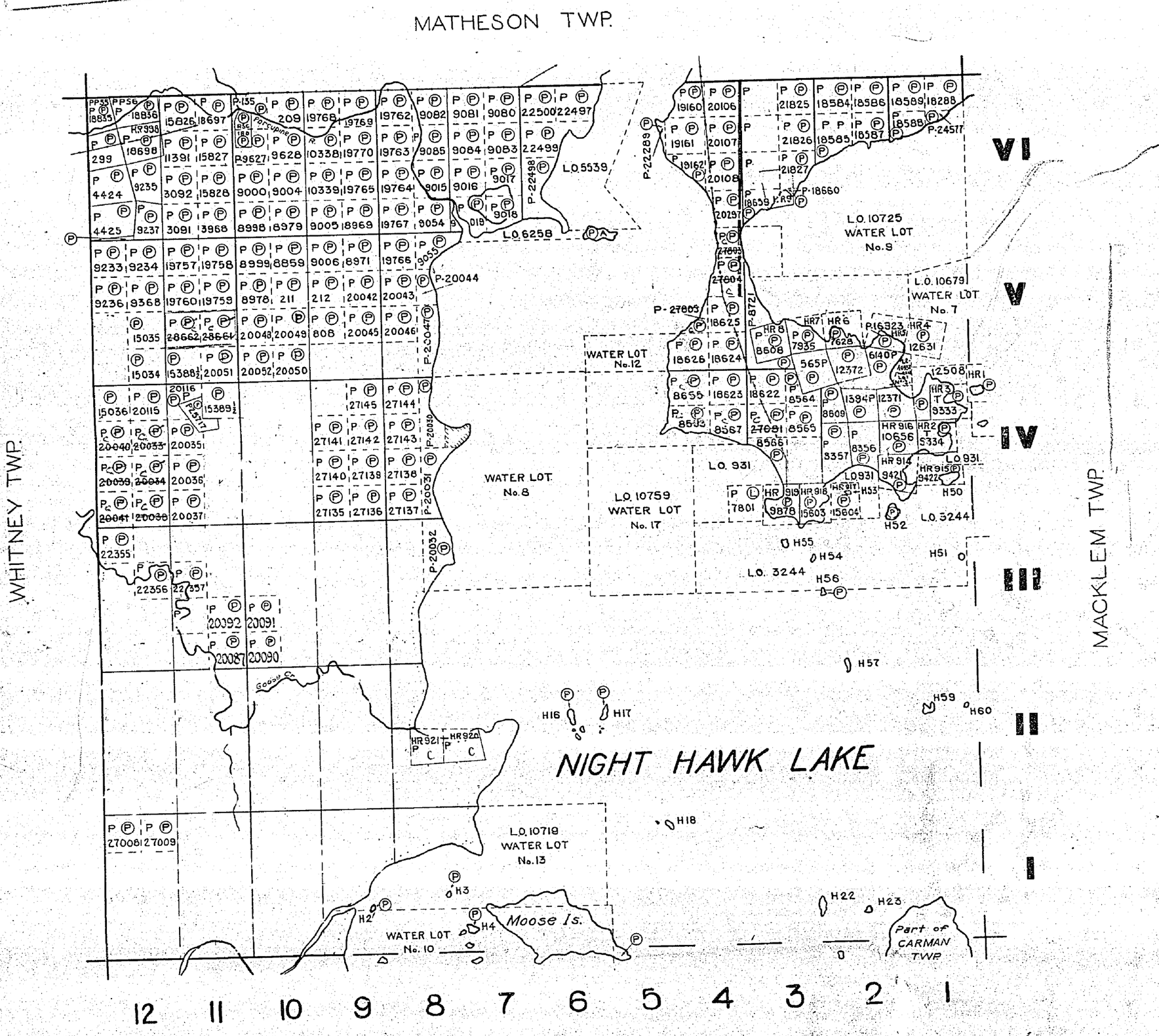

Surface reservations 400' wide by Dept of L & F shown hereon thus

THE TOWNSHIP OF

CODY

DISTRICT OF COCHRANE
PORCUPINE MINING DIVISION

SCALE 1 INCH TO 40 CHAINS

LEGEND

PATENTED LAND	Ⓟ
CROWN SALE	Ⓢ
LOCATED LAND	Loc.
LEASE	Ⓛ
ROADS	L.O.
LICENSE OF OCCUPATION	
HYDRO ELECTRIC POWER	
TRANSMISSION LINE	

NOTES

ALL OF MOOSE ISLAND IS IN THE TOWNSHIP OF CODY.

SURFACE RIGHTS RESERVED FOR INDIAN BURIAL GROUND. MINERAL RIGHTS HELD BY P-20030

WATER LOT NO. 12 NOT OPEN FOR STAKING.

Bed of Night Hawk Lake is not open for staking:

M-270

DEPARTMENT OF MINES
ONTARIO

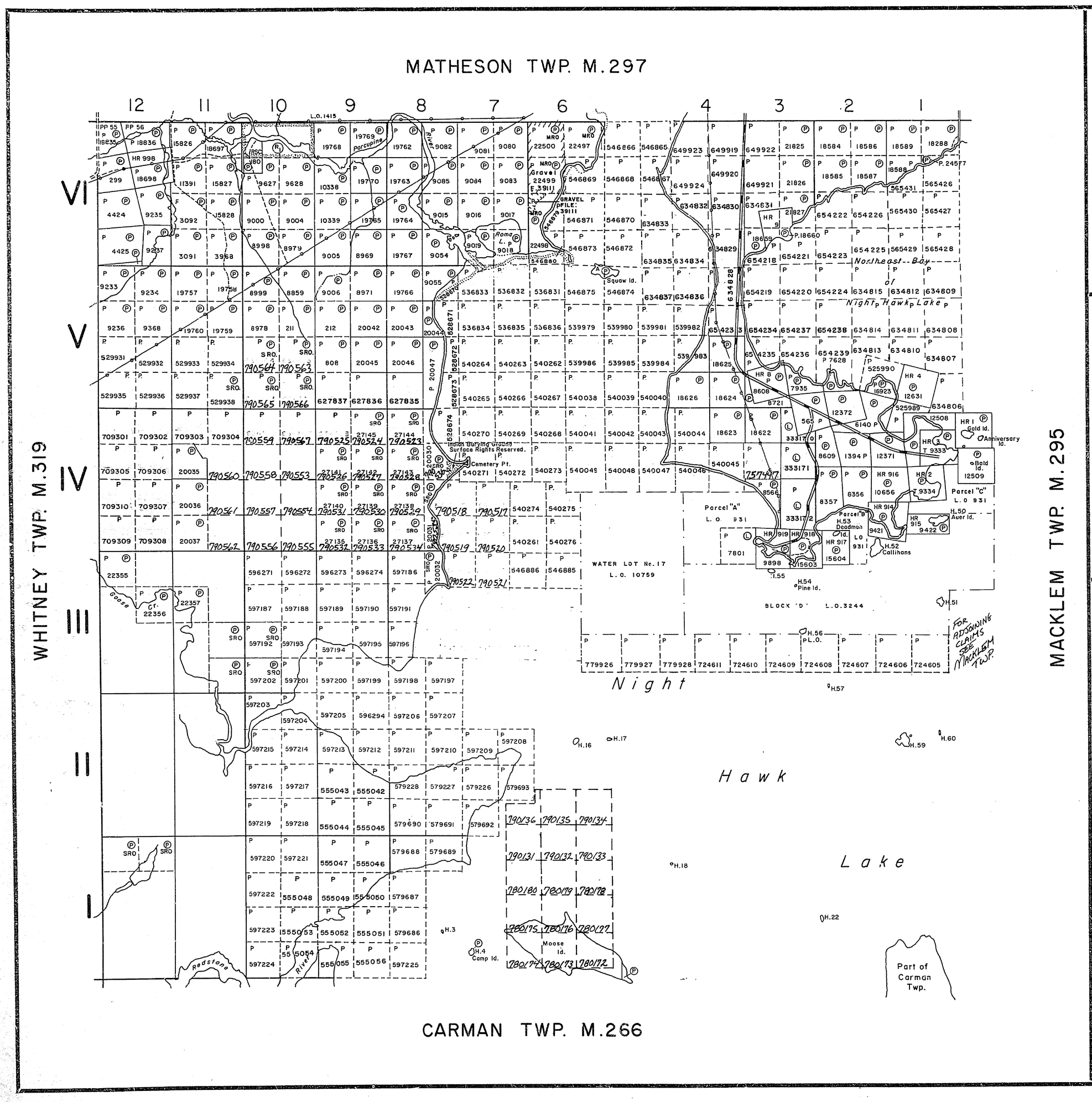

THE TOWNSHIP OF

CODY

DISTRICT OF COCHRANE

PORCUPINE MINING DIVISION

SCALE: 1-INCH = 40 CHAINS

LEGEND

PATENTED LAND	Ⓟ
CROWN LAND SALE	C.S.
LEASES	Ⓛ
LOCATED LAND	Loc.
LICENSE OF OCCUPATION	L.O.
MINING RIGHTS ONLY	M.R.O.
SURFACE RIGHTS ONLY	S.R.O.
ROADS	
IMPROVED ROADS	
KING'S HIGHWAYS	
RAILWAYS	
POWER LINES	
MARSH OR MUSKEG	
MINES	C.
CANCELLED	

NOTES

400' surface rights reservation along the shores of all lakes and rivers.

The whole of Moose Island is attached to the Township of Cody. File 23642.

This Township lies within the Municipality of The city of Timmins

Reserve flooding rights to. Ont. Hydro to elevation 903.5' T&NO Railway datum on Night Hawk lake and that portion of the river between Night Hawk lake and Frederick House Lake.

Areas withdrawn from staking under Section of the Mining Act (R.S.O. 1970).

	File	Date	Disposition
(R1) W.53/76	16539	10/9/76	S.R.O.

PLAN NO. M.270

ONTARIO

MINISTRY OF NATURAL RESOURCES

SURVEYS AND MAPPING BRANCH

270

CODY

PORCUPINE MINING DIVISION

DISTRICT OF COCHRANE

Scale:-40 Chains=1 Inch

M-270

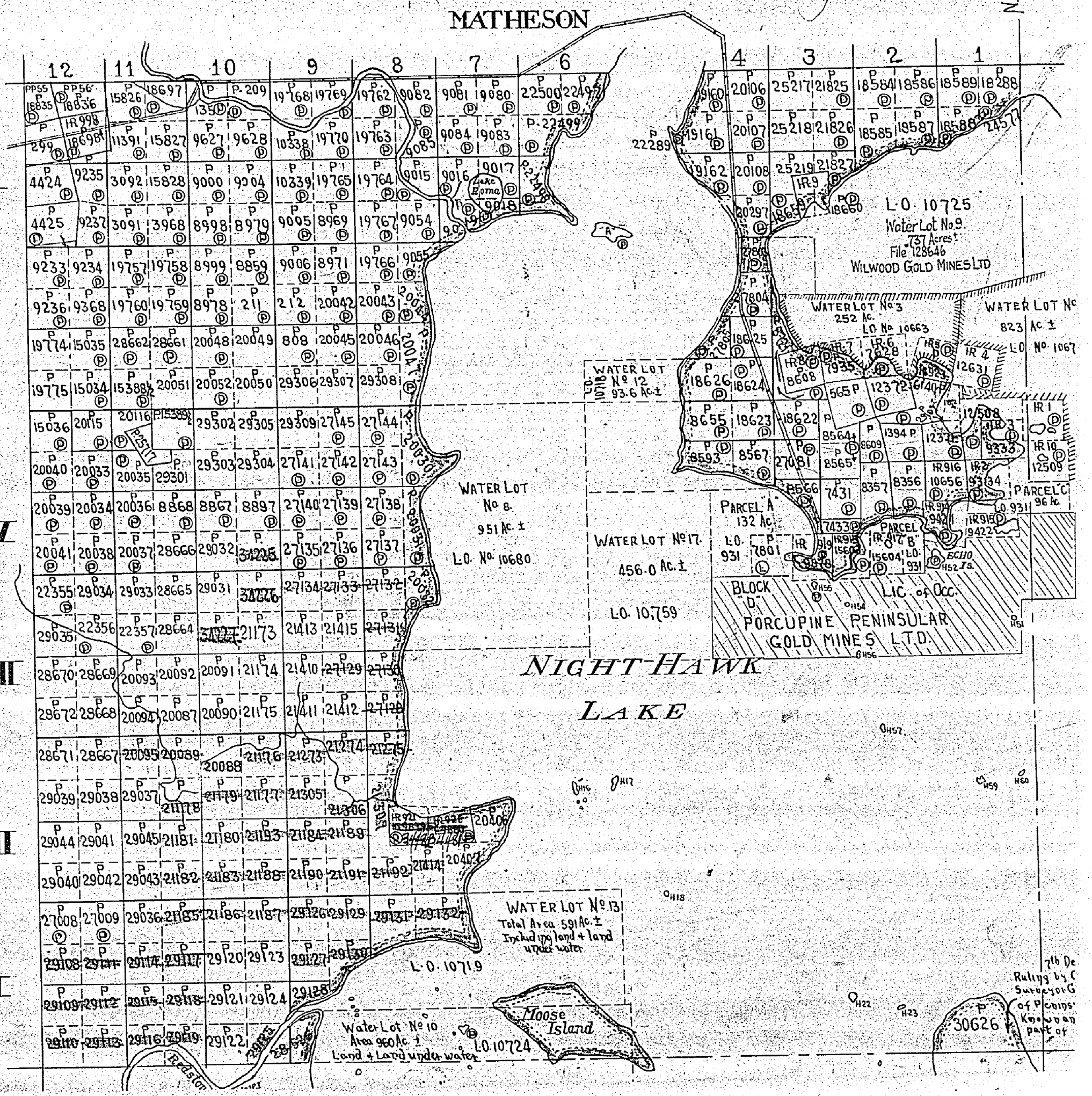

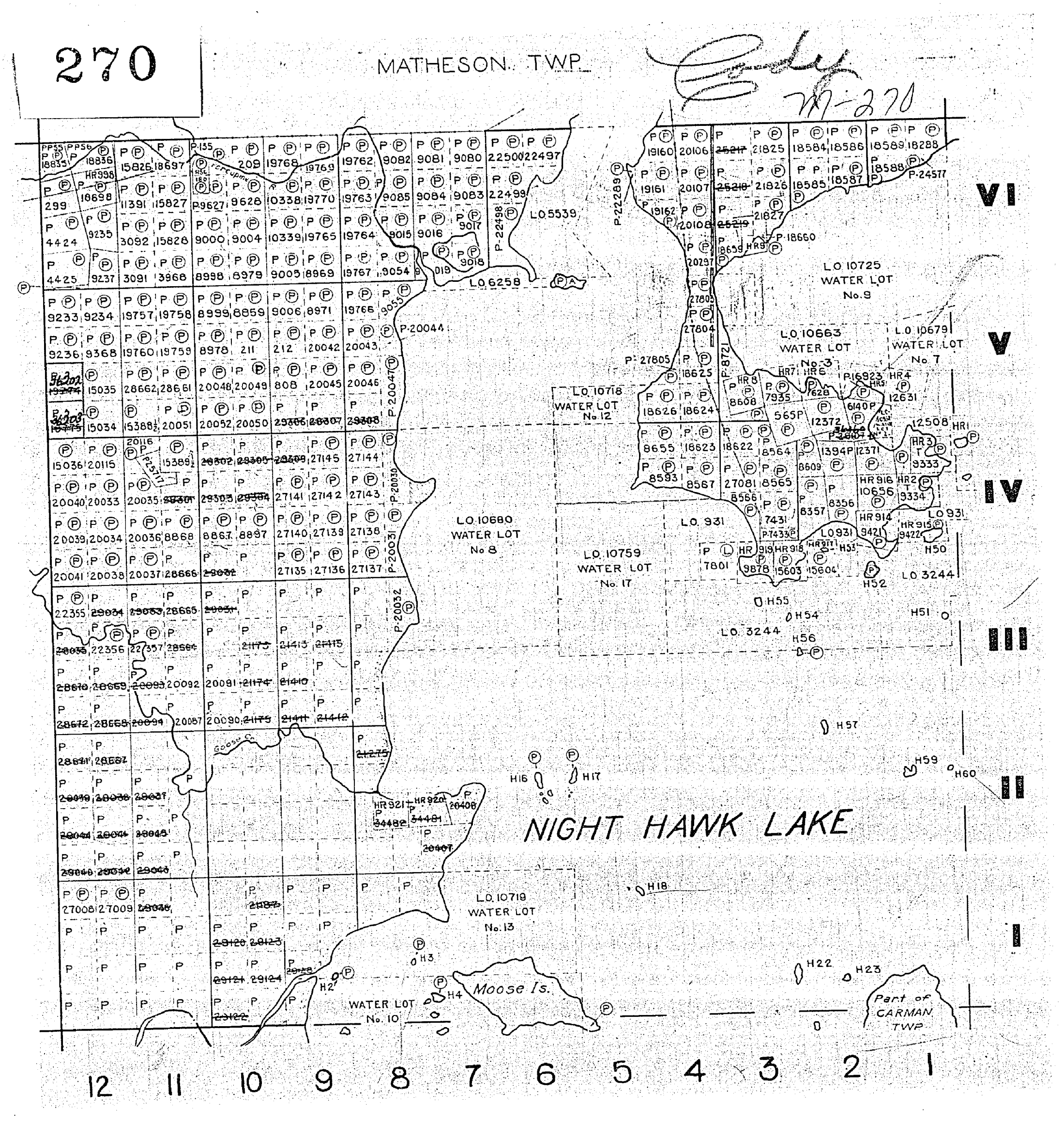
270
MATHESON TWP
Cody
M-270
VI
V
IV
III
II
I
L.O. 5539
L.O. 6258
L.O. 10725 WATER LOT No. 9
L.O. 10663 WATER LOT No. 3
L.O. 10679 WATER LOT No. 7
L.O. 10718 WATER LOT No. 12
L.O. 10680 WATER LOT No. 8
L.O. 10759 WATER LOT No. 17
L.O. 931
L.O. 3244
L.O. 10719 WATER LOT No. 13
WATER LOT No. 10
NIGHT HAWK LAKE
Moose Is.
Part of CARMAN TWP
Goose Cr.
12 11 10 9 8 7 6 5 4 3 2 1

270

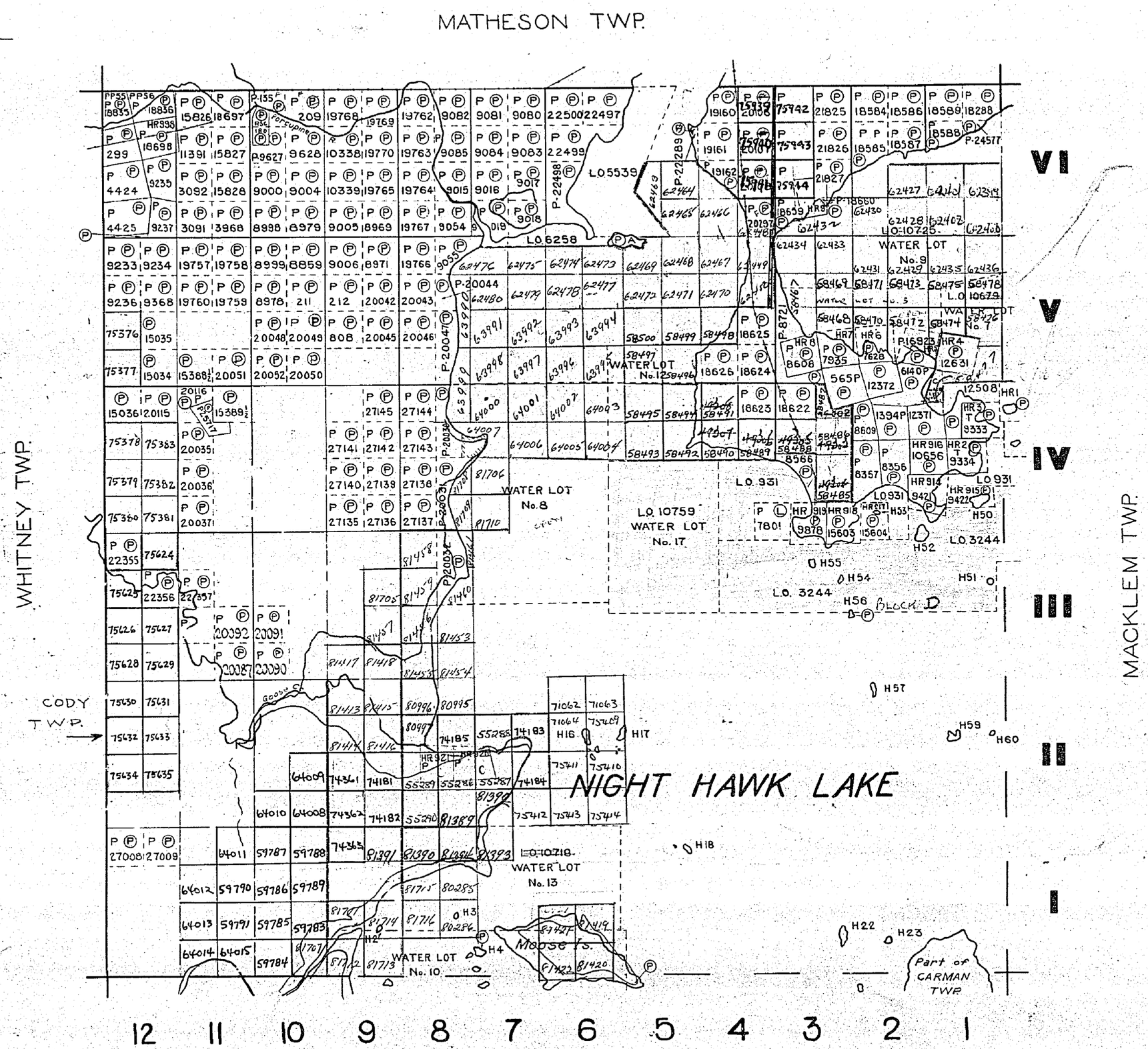

Surface reservations 400 wide by Dept of L & F shown hereon thus

THE TOWNSHIP OF

CODY

DISTRICT OF COCHRANE
PORCUPINE MINING DIVISION

SCALE 1 INCH TO 40 CHAINS

LEGEND

PATENTED LAND	Ⓟ
CROWN SALE	C.S. or Ⓢ
LOCATED LAND	Loc.
LEASE	Ⓛ
ROADS	L.O.
LICENSE OF OCCUPATION	
HYDRO ELECTRIC POWER	
TRANSMISSION LINE	
MINING RIGHTS ONLY	M.R.O.
SURFACE RIGHTS ONLY	S.R.O.
CANCELLED	C.

NOTES

ALL OF MOOSE ISLAND IS IN THE TOWNSHIP OF CODY.

SURFACE RIGHTS RESERVED FOR INDIAN BURIAL GROUND. MINERAL RIGHTS HELD BY P-20030

~~WATER LOT NO. 12 NOT OPEN FOR STAKING.~~

~~Bed of Night Hawk Lake is not open for staking.~~ NOW OPEN

400' SURFACE RIGHTS RES AROUND LAKES & RIVERS

LAKE COLORED RED, DEPT. OF MINES L.O., NOT OPEN FOR STAKING

M-270

DEPARTMENT OF MINES
ONTARIO

270

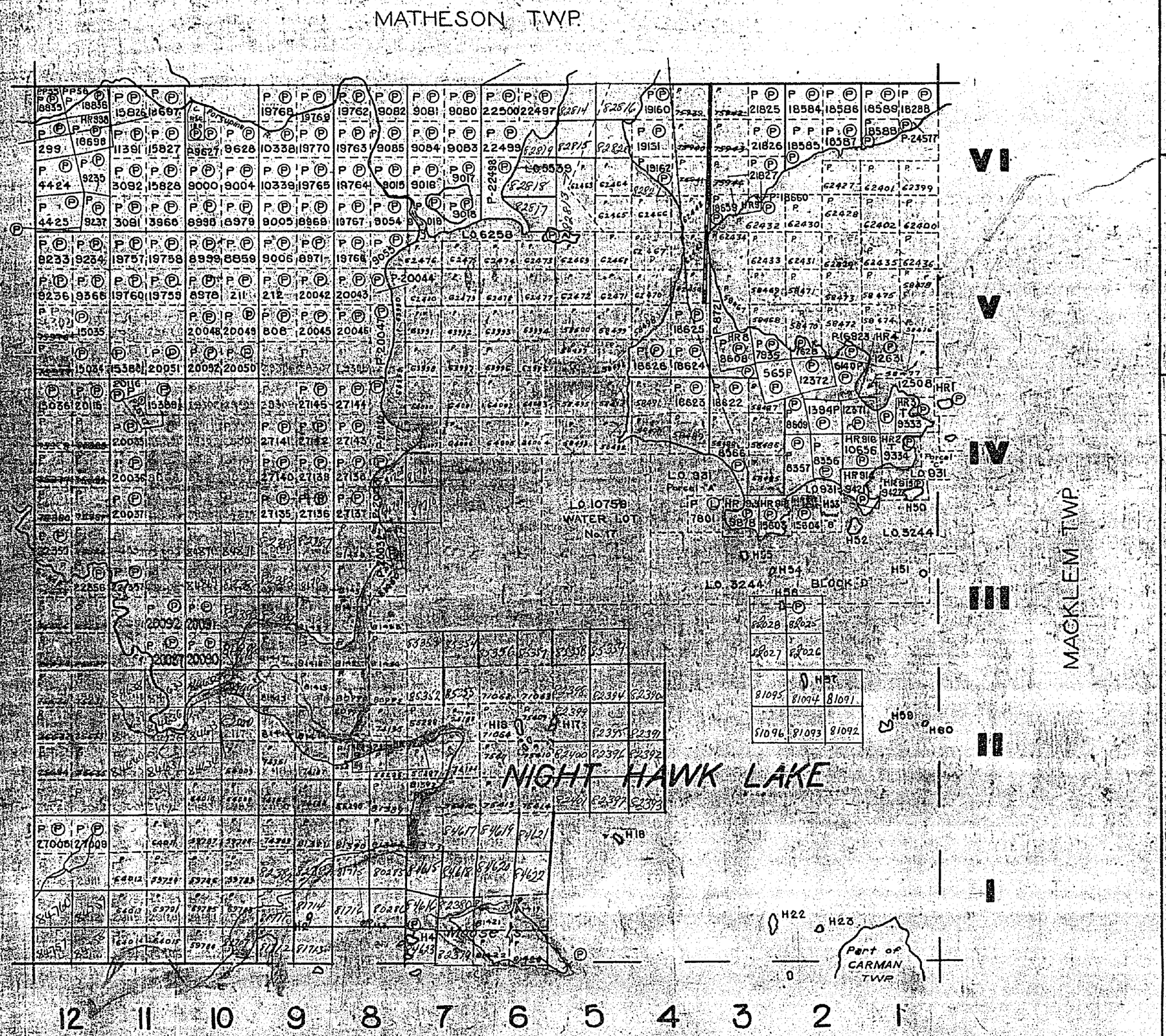

THE TOWNSHIP OF

CODY

DISTRICT OF COCHRANE
PORCUPINE MINING DIVISION

SCALE 1 INCH TO 40 CHAIN

LEGEND

PATENTED LAND
CROWN SALE
LOCATED LAND
LEASE
ROADS
LICENSE OF OCCUPATION
HYDRO ELECTRIC POWER
TRANSMISSION LINE
MINING RIGHTS ONLY
SURFACE RIGHTS ONLY
CANCELLED

NOTES

ALL OF MOOSE ISLAND IS IN THE TOWNSHIP OF CODY.

SURFACE RIGHTS RESERVED FOR BURIAL GROUND, MINERAL RIGHTS REL P-20030

400' Surface rights reservation around all lakes & rivers.

MINING RECORDER
RECEIVED
MAR 18 1965
PORCUPINE
MINING DIVISION

M-224

DEPARTMENT OF MINES
ONTARIO

270

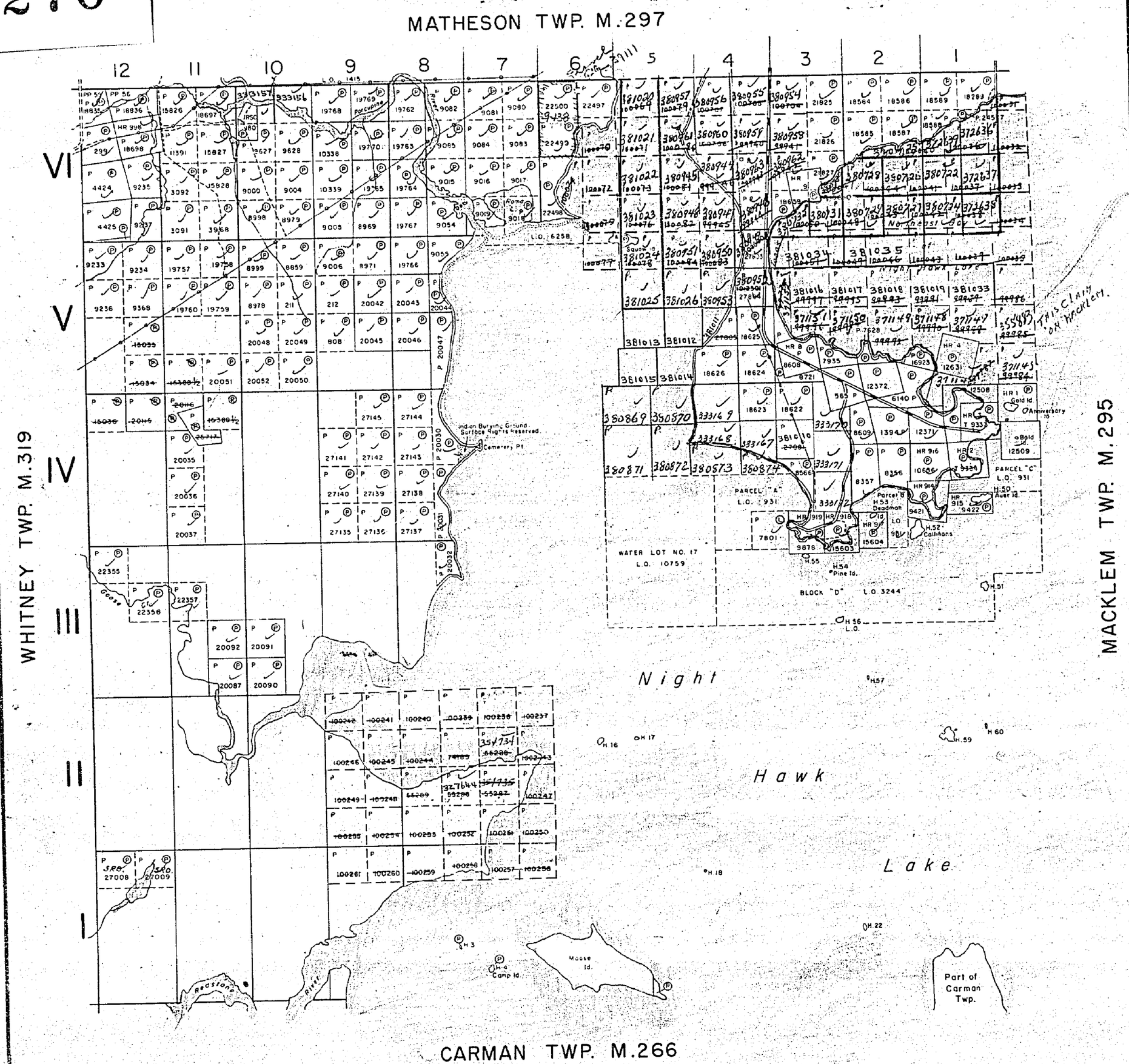

THE TOWNSHIP OF

CODY

DISTRICT OF COCHRANE

PORCUPINE MINING DIVISION

SCALE: 1-INCH 40 CHAINS

#28

LEGEND

PATENTED LAND	Ⓟ
CROWN LAND SALE	C.S.
LEASES	Ⓛ
LOCATED LAND	Loc.
LICENSE OF OCCUPATION	L.O.
MINING RIGHTS ONLY	M.R.O.
SURFACE RIGHTS ONLY	S.R.O.
ROADS	
IMPROVED ROADS	
KING'S HIGHWAYS	
RAILWAYS	
POWER LINES	
MARSH OR MUSKEG	
MINES	
CANCELLED	C.

• Rent No Permits

NOTES

400' surface rights reservation around all lakes and rivers.

The whole of Moose Island is attached to the Township of Cody. File 23642.

Reserve flooding rights to H.E.P.C. to elev. 903.5', T.&N.O. Railway datum, on Night Hawk Lake and that portion of the river between Night Hawk Lake and Frederick House Lake.

PORCUPINE MINING DIV.
RECEIVED
MAY 28 1969
AM 7 8 9 10 11 12 1 2 3 4 5 6 PM

PLAN NO. M.270

DEPARTMENT OF MINES

— ONTARIO —

MAP SYMBOLOGY

Aerial Cableway
Boundary
International
Interprovincial
District, Township Indian Reserve
Approximate
Lot, Concession
Approximate
Park Boundary
Bridge
Road, Railroad
Building
Chimney
Cliff, Pit, Pile
Contours — 68
Interpolated
Approximate
Depression
Control Points
Horizontal △ 0174051
Vertical ⊙ 300.02
Culvert
Falls
Double line river — Falls
Fence, Hedge, Wall
Feature Outline (Construction features, etc.)
Flooded Land — Flooded
Lock
Marsh or Swamp
Mast
Mine Head Frame
Outcrop

Pipeline (above ground)
Railroad
Single Track
Double Track
Abandoned
Turntable
Road
Highway, County Township
Access (road of doubtful maintenance or significant driveway)
Trail, Bush Road (portage, alley)
Rapids
Double line river with multiple rapids — Rapids
Double line river with multiple rapids — Rapids
Reservoir — Reservoir
River, Stream, Canal
Approximate seasonal
Direction of flow
Rock
Significant
Shoal
Spot Elevation (lake elevations) -300.0
Tower
Transmission Line
Poles
Pylons
Tunnel
Utility Poles
Wharf, Dock, Pier
Wooded Area

AREAS WITHDRAWN FROM DISPOSITION

M.R.O. – MINING RIGHTS ONLY

S.R.O. – SURFACE RIGHTS ONLY

M.+ S. – MINING AND SURFACE RIGHTS

Description	Order No.	Date	Disposition	File
R1	W. 53/76	10/9/76	S.R.O.	16539
R2	~~SURFACE AND MINING RIGHTS WITHDRAWN FROM STAKING UNDER SECTION 35 OF THE MINING ACT R.S.O. 1980 ORDER NO. W-50/86 DATED 86-MAY-21~~			
R3	~~SURFACE AND MINING RIGHTS WITHDRAWN FROM STAKING UNDER SECTION 35 OF THE MINING ACT R.S.O. 1980 ORDER NO. W-P-200 DATED 90-AUG-27 (S1, ANDS H.51, H.52, H.54, H.55, AND H.56)~~			
R4	LAND NOT OPEN FOR STAKING SECTION 3(1) OF THE MINING ACT R.S.O. 1980 APPEAL 91-MAY-02			
R3	SURFACE AND MINING RIGHTS RE-OPENED TO PROSPECTING, STAKING OUT, SALE OR LEASE UNDER SECTION 35 OF THE MINING ACT R.S.O. 1980 EFFECTIVE 96-DEC-03 AT 7 A.M. E.S.T. ORDER NO. O-P-5/81 NR DATED 96-NOV-12 (ISLANDS H.51, H.52, H.54, H.55 AND H.56)			
R2	SURFACE AND MINING RIGHTS RE-OPENED TO PROSPECTING, STAKING OUT, SALE OR LEASE UNDER SECTION 35 OF THE MINING ACT R.S.O. 1990 EFFECTIVE 92-MAY-05 AT 7:00 AM E.S.T. ORDER NO. O-P-10/92 NER DATED 92-APR-15			

THE INFORMATION THAT APPEARS ON THIS MAP HAS BEEN COMPILED FROM VARIOUS SOURCES, AND ACCURACY IS NOT GUARANTEED. THOSE WISHING TO STAKE MINING CLAIMS SHOULD CONSULT WITH THE MINING RECORDER, MINISTRY OF NORTHERN DEVELOPMENT AND MINES, FOR ADDITIONAL INFORMATION ON THE STATUS OF THE LANDS SHOWN HEREON.

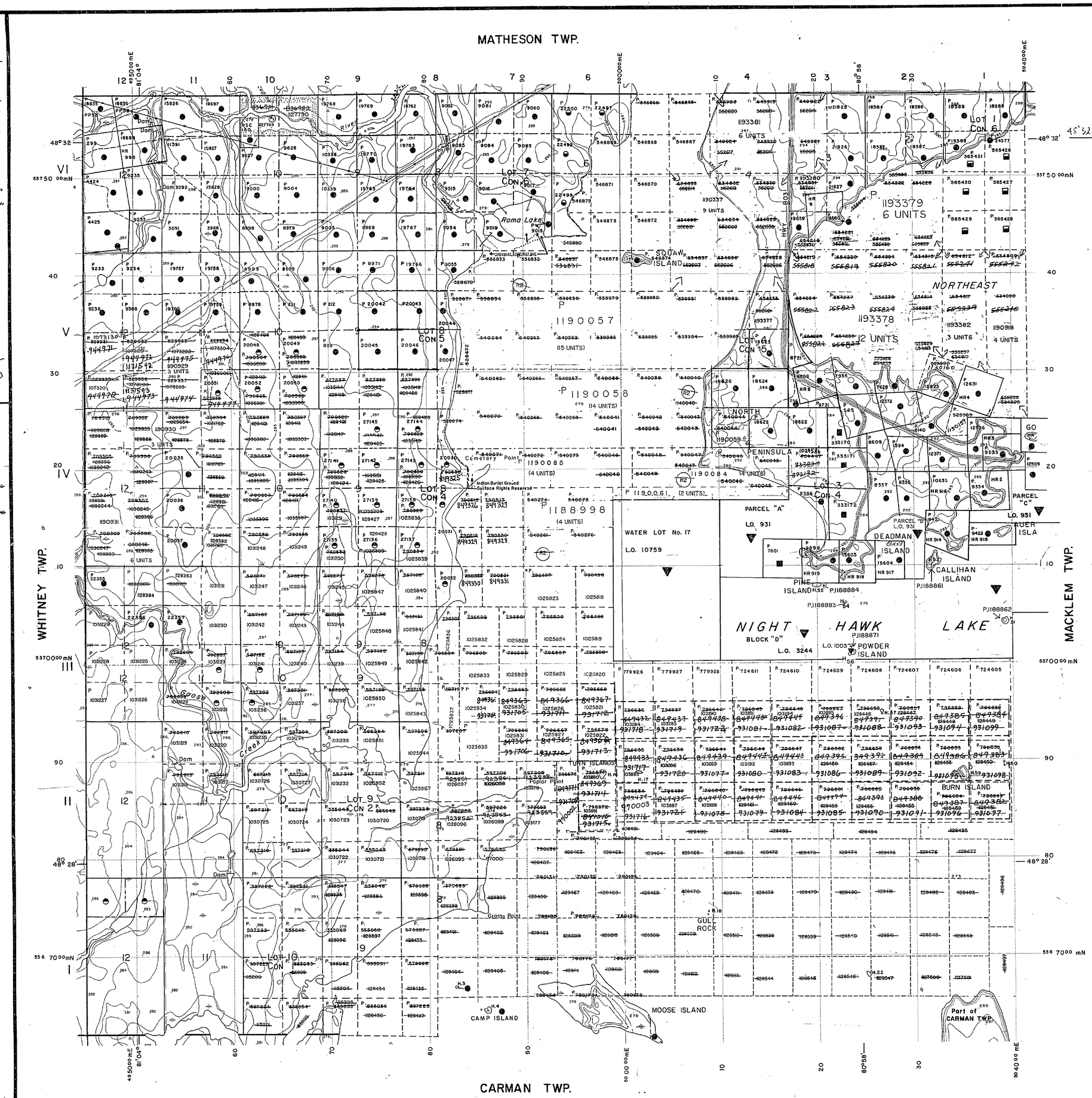

LEGEND

HIGHWAY AND ROUTE No.
OTHER ROADS
TRAILS
SURVEYED LINES:
TOWNSHIPS, BASE LINES, ETC.
LOTS, MINING CLAIMS, PARCELS, ETC.
UNSURVEYED LINES:
LOT LINES
PARCEL BOUNDARY
MINING CLAIMS ETC.
RAILWAY AND RIGHT OF WAY
UTILITY LINES
NON-PERENNIAL STREAM
FLOODING OR FLOODING RIGHTS
SUBDIVISION OR COMPOSITE PLAN
RESERVATIONS
ORIGINAL SHORELINE
MARSH OR MUSKEG
MINES
TRAVERSE MONUMENT

DISPOSITION OF CROWN LANDS

TYPE OF DOCUMENT	SYMBOL
PATENT, SURFACE & MINING RIGHTS	●
" , SURFACE RIGHTS ONLY	◓
" , MINING RIGHTS ONLY	◒
LEASE, SURFACE & MINING RIGHTS	■
" , SURFACE RIGHTS ONLY	▬
" , MINING RIGHTS ONLY	▬
LICENCE OF OCCUPATION	▼
ORDER-IN-COUNCIL	OC
RESERVATION	Ⓡ
CANCELLED	⊘
SAND & GRAVEL	Ⓢ

NOTE: MINING RIGHTS IN PARCELS PATENTED PRIOR TO MAY 6, 1913, VESTED IN ORIGINAL PATENTEE BY THE PUBLIC LANDS ACT, R.S.O. 1970, CHAP. 380, SEC. 63, SUBSEC 1.

Metres 500 0 1000 Metres
Chains 10 0 10 20 30 40 50 60 70 Chains
Feet 500 0 1000 2000 3000 4000 5000 Feet

SCALE 1:20 000
GRID ZONE : 17

NOTES

THE WHOLE OF MOOSE ISLAND IS ATTACHED TO THE TOWNSHIP OF CODY. (FILE 23642)

FLOODING RIGHTS RESERVED TO ELEVATION 903.5' (T&N O RAILWAY DATUM) ON NIGHT HAWK LAKE AND THAT PORTION OF THE FREDERICK HOUSE RIVER BETWEEN NIGHT HAWK LAKE AND FREDERICK HOUSE LAKE TO ONTARIO HYDRO

TOWNSHIP

CODY

M.N.R. ADMINISTRATIVE DISTRICT

TIMMINS

MINING DIVISION

PORCUPINE

LAND TITLES / REGISTRY DIVISION

COCHRANE

Ontario Ministry of Natural Resources — Land Management Branch

ORIGINAL COMPILATION JULY 1984

REVISED DEACTIVATED MAR 24/1993

Number G-3994

✓ LP July 13/85

270

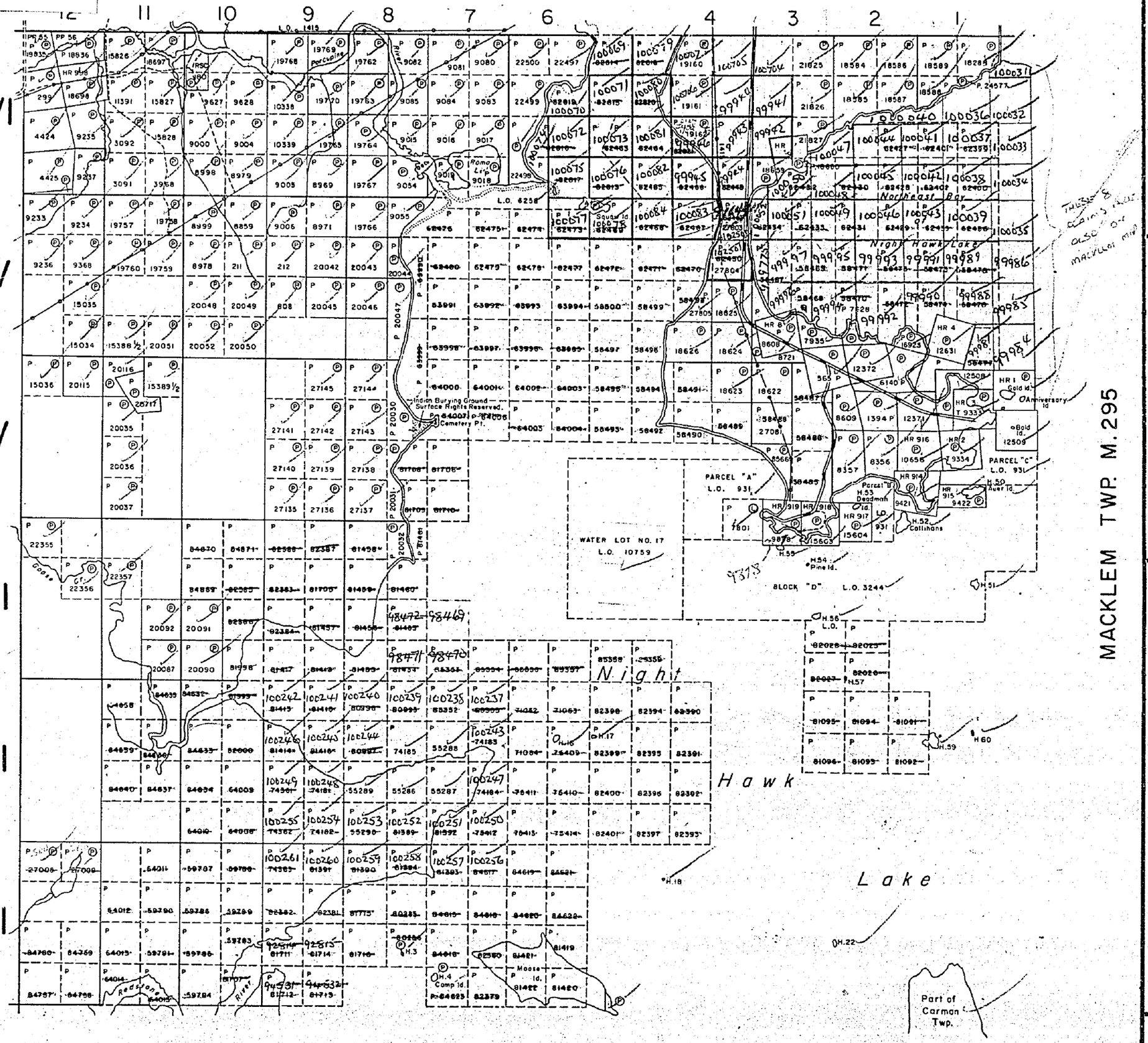

THE TOWNSHIP
OF

CODY

DISTRICT OF
COCHRANE

PORCUPINE
MINING DIVISION

SCALE: 1-INCH 40 CHAINS

LEGEND

PATENTED LAND	Ⓟ
CROWN LAND SALE	C.S.
LEASES	Ⓛ
LOCATED LAND	Loc.
LICENSE OF OCCUPATION	L.O.
MINING RIGHTS ONLY	M.R.O.
SURFACE RIGHTS ONLY	S.R.O.
ROADS	
IMPROVED ROADS	
KING'S HIGHWAYS	
RAILWAYS	
POWER LINES	
MARSH OR MUSKEG	
MINES	
CANCELLED	C.

NOTES

400' surface rights reservation around all lakes and rivers.

The whole of Moose Island is attached to the Township of Cody. File 23642.

Reserve flooding rights to H.E.P.C. to elev. 903.5', T.&N.O. Railway datum, on Night Hawk Lake and that portion of the river between Night Hawk Lake and Frederick House Lake.

PORCUPINE MINING DIV.
RECEIVED
DEC 6 1965
AM 7 8 9 10 11 12 1 2 3 4 5 6 PM

PLAN NO. M.270

DEPARTMENT OF MINES

— ONTARIO —