# LAPIERRE LAKE G-65

## REFERENCES

### SAND AND GRAVEL

(1) M.T.C. GRAVEL PIT Nº 28-1, FILE 18711
(2) " " " " 28-10 " " "
(3) GRAVEL FILE 18781

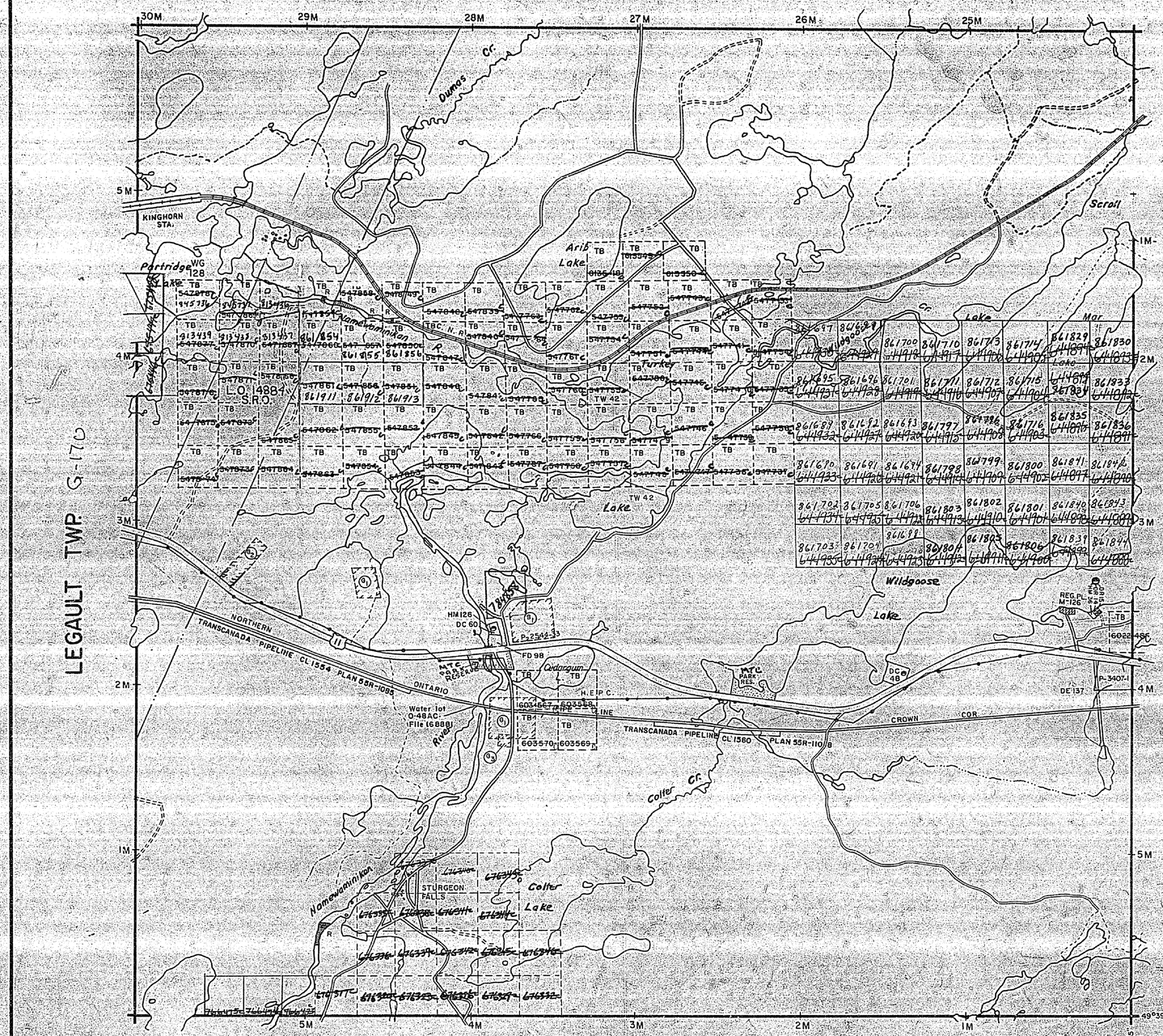


## LEGEND

- HIGHWAY AND ROUTE No.
- OTHER ROADS
- TRAILS
- SURVEYED LINES:
  - TOWNSHIPS, BASE LINES, ETC.
  - LOTS, MINING CLAIMS, PARCELS, ETC.
- UNSURVEYED LINES:
  - LOT LINES
  - PARCEL BOUNDARY
  - MINING CLAIMS ETC.
- RAILWAY AND RIGHT OF WAY
- UTILITY LINES
- NON-PERENNIAL STREAM
- FLOODING OR FLOODING RIGHTS
- SUBDIVISION OR COMPOSITE PLAN
- RESERVATIONS
- ORIGINAL SHORELINE
- MARSH OR MUSKEG
- MINES
- TRAVERSE MONUMENT

## DISPOSITION OF CROWN LANDS

| TYPE OF DOCUMENT | SYMBOL |
|---|---|
| PATENT, SURFACE & MINING RIGHTS | ● |
| " , SURFACE RIGHTS ONLY | ◑ |
| " , MINING RIGHTS ONLY | ◐ |
| LEASE, SURFACE & MINING RIGHTS | ■ |
| " , SURFACE RIGHTS ONLY | ◧ |
| " , MINING RIGHTS ONLY | ◨ |
| LICENCE OF OCCUPATION | ▼ |
| ORDER-IN-COUNCIL | OC |
| RESERVATION | ⊕ |
| CANCELLED | ⊗ |
| SAND & GRAVEL | ⊙ |

NOTE: MINING RIGHTS IN PARCELS PATENTED PRIOR TO MAY 6, 1913, VESTED IN ORIGINAL PATENTEE BY THE PUBLIC LANDS ACT, R.S.O. 1970, CHAP. 380, SEC. 63, SUBSEC 1.

SCALE: 1 INCH = 40 CHAINS

FEET 0 1000 2000 4000 6000 8000
METRES 0 200 1000 2000 (1 KM) (2 KM)

TOWNSHIP

# COLTER

M.N.R. ADMINISTRATIVE DISTRICT
**GERALDTON**
MINING DIVISION
**THUNDER BAY**
LAND TITLES / REGISTRY DIVISION
**THUNDER BAY**

Ontario Ministry of Natural Resources — Land Management Branch

Date OCTOBER 1981
Number **G-477**

November 10, 1982

# LAPIERRE LAKE G-65

LEGAULT TWP. G-170

LINDSLEY TWP. G-483

VIVIAN TWP. G-471

## LEGEND

- HIGHWAY AND ROUTE No.
- OTHER ROADS
- TRAILS
- SURVEYED LINES:
  - TOWNSHIPS, BASE LINES, ETC.
  - LOTS, MINING CLAIMS, PARCELS, ETC.
- UNSURVEYED LINES:
  - LOT LINES
  - PARCEL BOUNDARY
  - MINING CLAIMS ETC.
- RAILWAY AND RIGHT OF WAY
- UTILITY LINES
- NON-PERENNIAL STREAM
- FLOODING OR FLOODING RIGHTS
- SUBDIVISION OR COMPOSITE PLAN
- RESERVATIONS
- ORIGINAL SHORELINE
- MARSH OR MUSKEG
- MINES
- TRAVERSE MONUMENT

## DISPOSITION OF CROWN LANDS

| TYPE OF DOCUMENT | SYMBOL |
|---|---|
| PATENT, SURFACE & MINING RIGHTS | |
| " , SURFACE RIGHTS ONLY | |
| " , MINING RIGHTS ONLY | |
| LEASE, SURFACE & MINING RIGHTS | |
| " , SURFACE RIGHTS ONLY | |
| " , MINING RIGHTS ONLY | |
| LICENCE OF OCCUPATION | |
| ORDER-IN-COUNCIL | OC |
| RESERVATION | R |
| CANCELLED | C |
| SAND & GRAVEL | S |

LAND USE PERMITS FOR COMMERCIAL TOURISM, OUTPOST CAMPS

**NOTE:** MINING RIGHTS IN PARCELS PATENTED PRIOR TO MAY 6, 1913, VESTED IN ORIGINAL PATENTEE BY THE PUBLIC LANDS ACT, R.S.O. 1970, CHAP. 380, SEC. 63, SUBSEC 1.

SCALE: 1 INCH = 40 CHAINS

FEET 0 1000 2000 4000 6000 8000

METRES 0 200 1000 (1 KM) 2000 (2 KM)

THE INFORMATION THAT APPEARS ON THIS MAP HAS BEEN COMPILED FROM VARIOUS SOURCES AND ACCURACY IS NOT GUARANTEED. THOSE WISHING TO STAKE MINING CLAIMS SHOULD CONSULT WITH THE MINING RECORDER, MINISTRY OF NORTHERN DEVELOPMENT AND MINES, FOR ADDITIONAL INFORMATION ON THE STATUS OF THE LANDS SHOWN HEREON.

TOWNSHIP

# COLTER

M.N.R. ADMINISTRATIVE DISTRICT

**GERALDTON**

MINING DIVISION

**THUNDER BAY**

LAND TITLES / REGISTRY DIVISION

**THUNDER BAY**

Ontario Ministry of Natural Resources — Land Management Branch

February 4, 1986

Date OCTOBER 1981

Number **G-477**

# LAPIERRE LAKE G-65

## REFERENCES

* Changes made Dec 17, 1982

### SAND AND GRAVEL

(1) M.T.C. GRAVEL PIT Nº 28-1 FILE 18711
(2) " " " " 28-10 " "
(3) GRAVEL FILE 18781

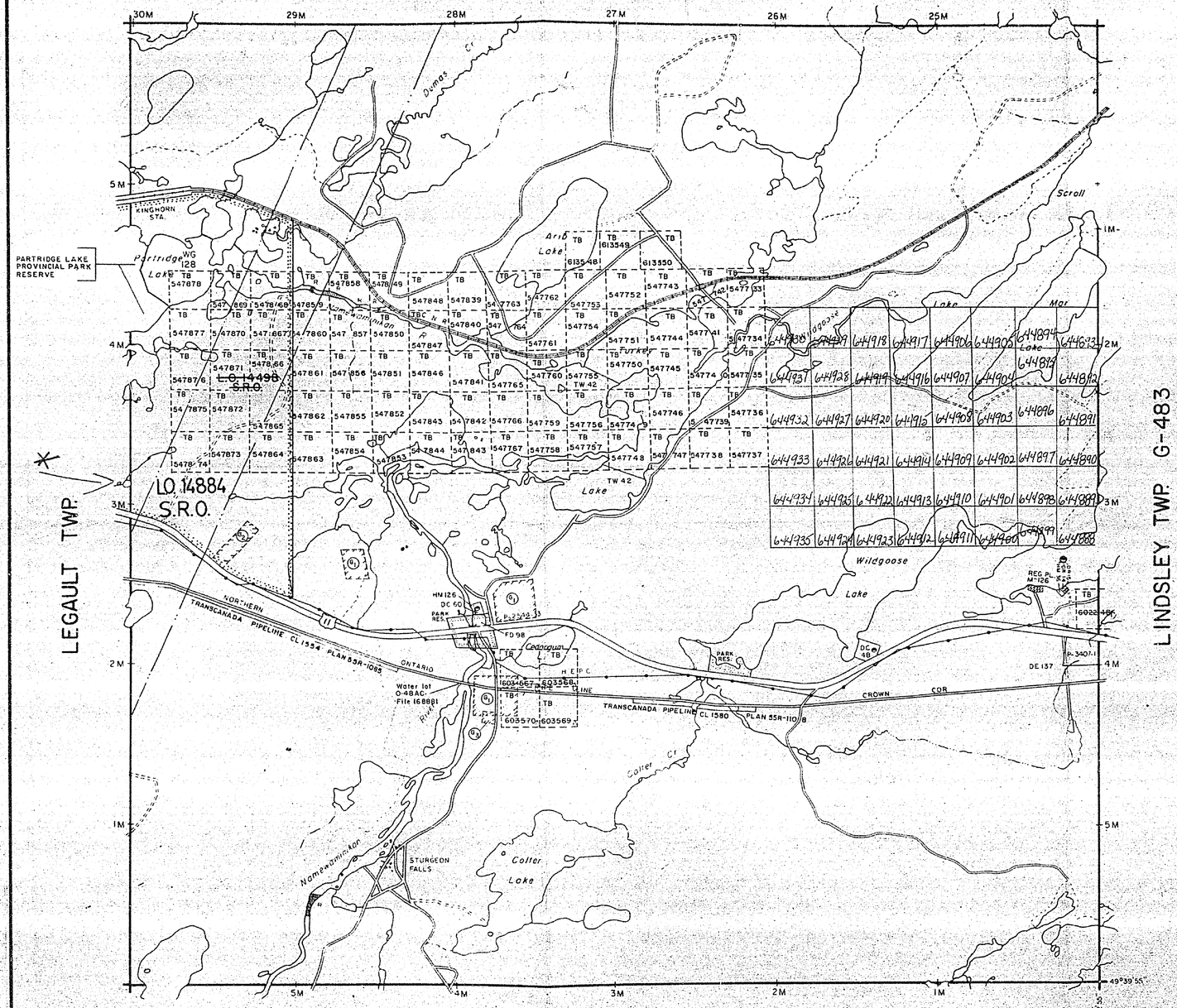


## LEGEND

- HIGHWAY AND ROUTE No.
- OTHER ROADS
- TRAILS
- SURVEYED LINES:
  - TOWNSHIPS, BASE LINES, ETC.
  - LOTS, MINING CLAIMS, PARCELS, ETC.
- UNSURVEYED LINES:
  - LOT LINES
  - PARCEL BOUNDARY
  - MINING CLAIMS ETC.
- RAILWAY AND RIGHT OF WAY
- UTILITY LINES
- NON-PERENNIAL STREAM
- FLOODING OR FLOODING RIGHTS
- SUBDIVISION OR COMPOSITE PLAN
- RESERVATIONS
- ORIGINAL SHORELINE
- MARSH OR MUSKEG
- MINES
- TRAVERSE MONUMENT

## DISPOSITION OF CROWN LANDS

| TYPE OF DOCUMENT | SYMBOL |
|---|---|
| PATENT, SURFACE & MINING RIGHTS | |
| " , SURFACE RIGHTS ONLY | |
| " , MINING RIGHTS ONLY | |
| LEASE, SURFACE & MINING RIGHTS | |
| " , SURFACE RIGHTS ONLY | |
| " , MINING RIGHTS ONLY | |
| LICENCE OF OCCUPATION | |
| ORDER-IN-COUNCIL | |
| RESERVATION | |
| CANCELLED | |
| SAND & GRAVEL | |

NOTE: MINING RIGHTS IN PARCELS PATENTED PRIOR TO MA... 1913, VESTED IN ORIGINAL PATENTEE BY THE PU... LANDS ACT, R.S.O. 1970, CHAP. 380, SEC. 63, SUBS...

SCALE: 1 INCH = 40 CHAINS

FEET 0 1000 2000 4000 6000

METRES 0 200 1000 (1 KM)

Nov 22 1982

TOWNSHIP

# COLTER

M.N.R. ADMINISTRATIVE DISTRICT

**GERALDTON**

MINING DIVISION

**THUNDER BAY**

LAND TITLES / REGISTRY DIVISION

**THUNDER BAY**

Ministry of Natural Resources — Land Management Branch — Ontario

| Date | Number |
|---|---|
| OCTOBER 1981 | G-477 |

November 10, 1982

# LAPIERRE LAKE G-65

LEGAULT TWP. G-170

LINDSLEY TWP. G-483

VIVIAN TWP. G-471

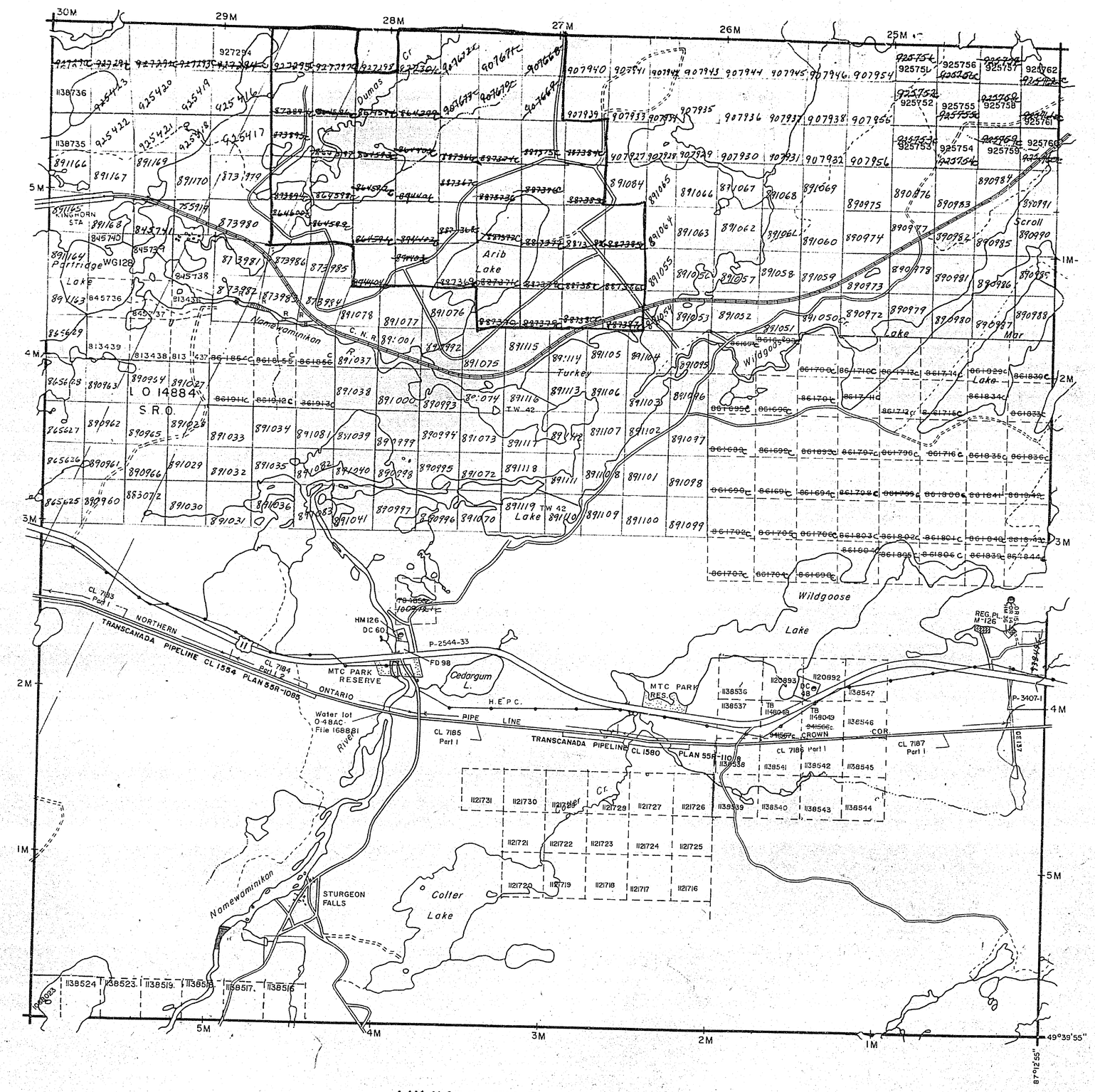

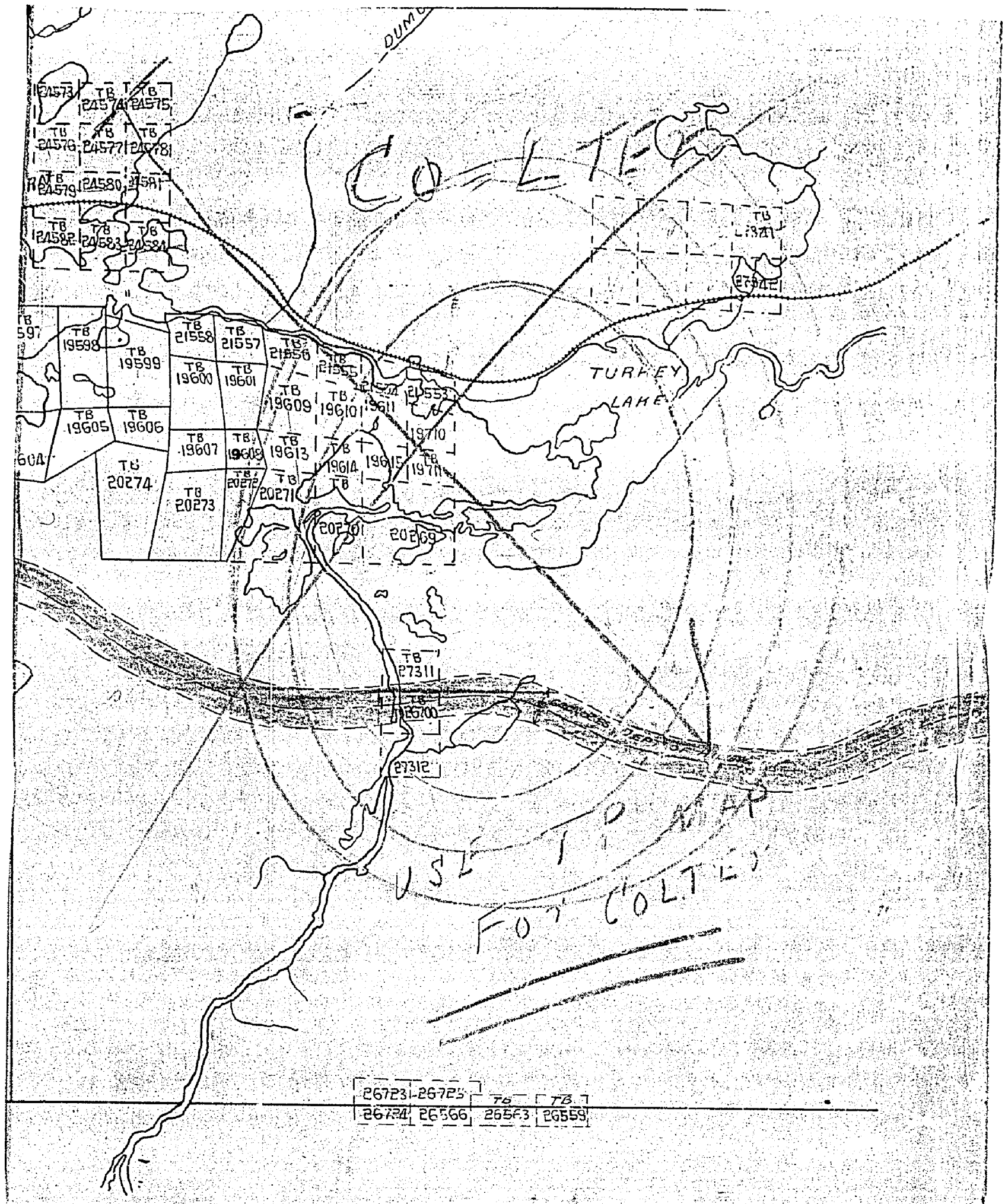
COLTEC
TURKEY LAKE
TB 24573
TB 24574
TB 24575
TB 24576
TB 24577
TB 24578
TB 24579
TB 24580
TB 24582
TB 24583
TB 24584
TB 27341
TB 27342
TB 19598
TB 19599
TB 21558
TB 21557
TB 21556
TB 21555
TB 19600
TB 19601
TB 19609
TB 19610
TB 19611
TB 21553
TB 19605
TB 19606
TB 19607
TB 19608
TB 19613
TB 19614
TB 19615
TB 19710
TB 19711
TB 20274
TB 20273
TB 20272
TB 20271
TB 20270
TB 20269
TB 27311
TB 27312
TB 26723
TB 26725
TB 26724
TB 26566
TB 26563
TB 26559

MAP. 15

# LAPIERRE LAKE G-65

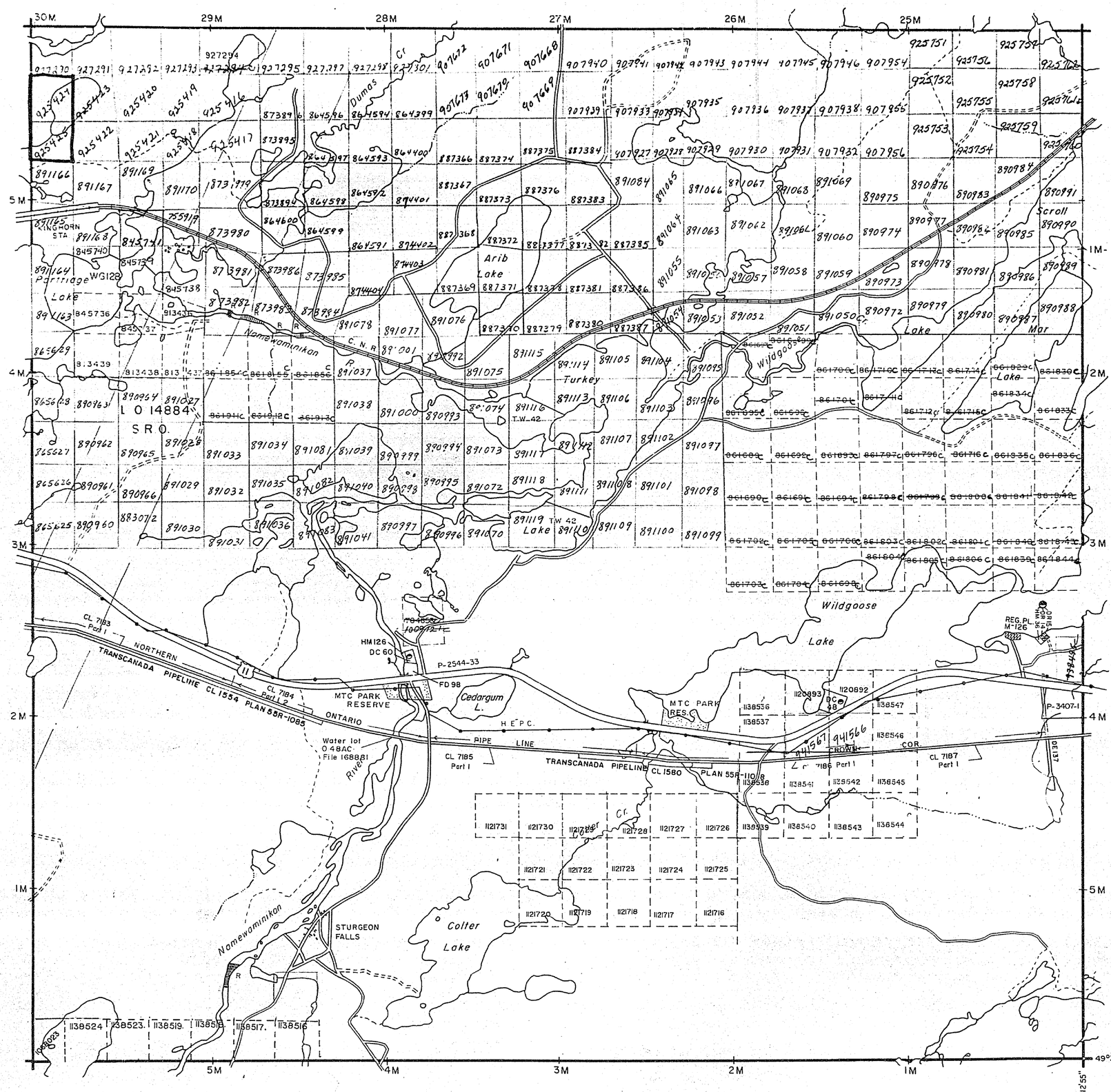


LEGAULT TWP. G-170

LINDSLEY TWP. G-483

VIVIAN TWP. G-471

## LEGEND

- HIGHWAY AND ROUTE No.
- OTHER ROADS
- TRAILS
- SURVEYED LINES:
  - TOWNSHIPS, BASE LINES, ETC.
  - LOTS, MINING CLAIMS, PARCELS, ETC.
- UNSURVEYED LINES:
  - LOT LINES
  - PARCEL BOUNDARY
  - MINING CLAIMS ETC.
- RAILWAY AND RIGHT OF WAY
- UTILITY LINES
- NON-PERENNIAL STREAM
- FLOODING OR FLOODING RIGHTS
- SUBDIVISION OR COMPOSITE PLAN
- RESERVATIONS
- ORIGINAL SHORELINE
- MARSH OR MUSKEG
- MINES
- TRAVERSE MONUMENT

## DISPOSITION OF CROWN LANDS

| TYPE OF DOCUMENT | SYMBOL |
|---|---|
| PATENT, SURFACE & MINING RIGHTS | ● |
| " , SURFACE RIGHTS ONLY | ◓ |
| " , MINING RIGHTS ONLY | ◒ |
| LEASE, SURFACE & MINING RIGHTS | ■ |
| " , SURFACE RIGHTS ONLY | ▬ |
| " , MINING RIGHTS ONLY | ▬ |
| LICENCE OF OCCUPATION | ▼ |
| ORDER-IN-COUNCIL | OC |
| RESERVATION | Ⓡ |
| CANCELLED | Ⓧ |
| SAND & GRAVEL | Ⓖ |

**NOTE:** MINING RIGHTS IN PARCELS PATENTED PRIOR TO MAY 6, 1913, VESTED IN ORIGINAL PATENTEE BY THE PUBLIC LANDS ACT, R.S.O. 1970, CHAP. 380, SEC. 63, SUBSEC 1.

SCALE: 1 INCH = 40 CHAINS

FEET 0 1000 2000 4000 6000 8000

METRES 0 200 1000 (1 KM) 2000 (2 KM)

TOWNSHIP

# COLTER

M.N.R. ADMINISTRATIVE DISTRICT

**GERALDTON**

MINING DIVISION

**THUNDER BAY**

LAND TITLES / REGISTRY DIVISION

**THUNDER BAY**

Ontario Ministry of Natural Resources — Land Management Branch

February 4, 1986

Date OCTOBER 1981

Number **G-477**

'90 JAN 2 PM 12 44

RECEIVED
THUNDER BAY
MINING DIVISION

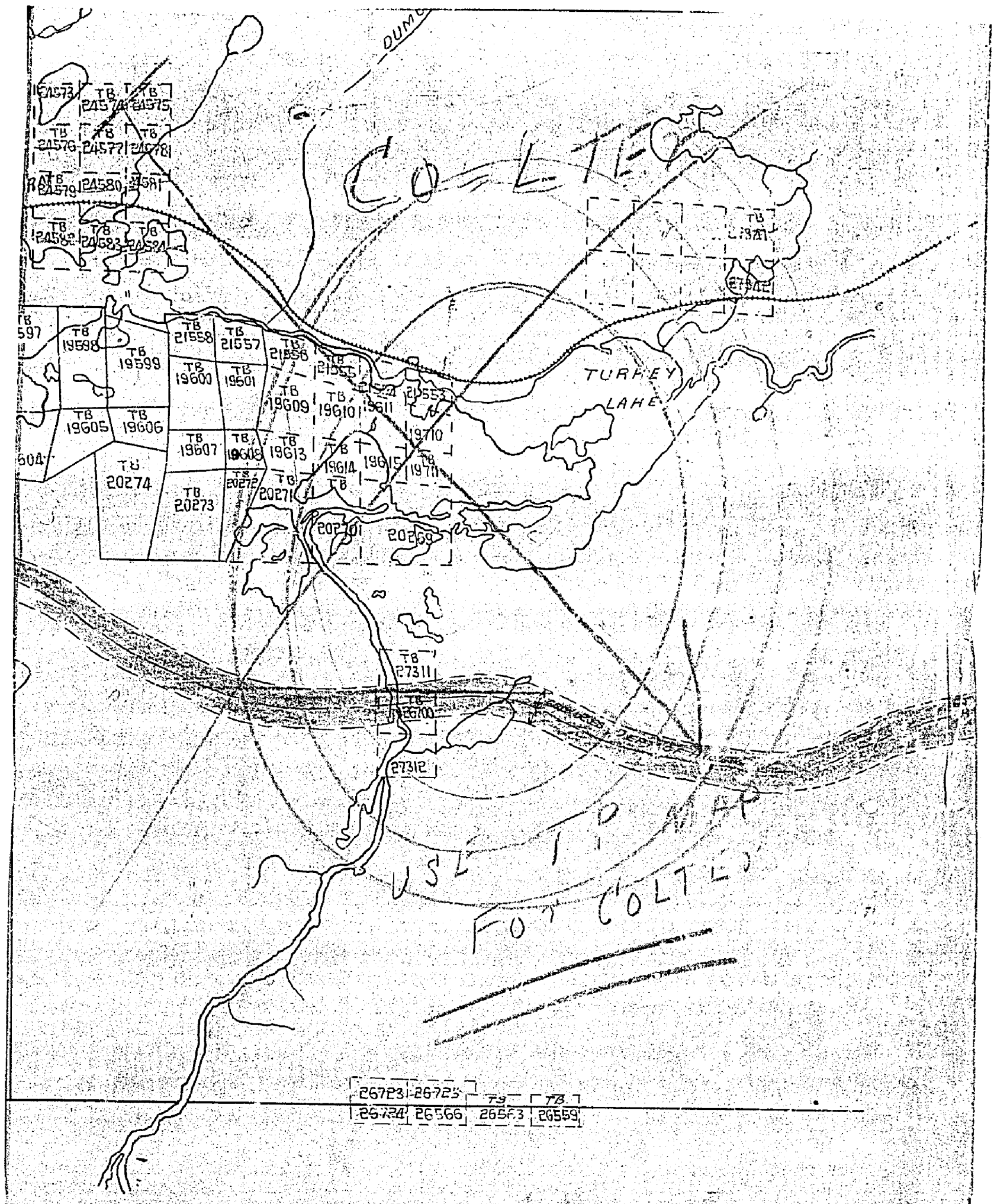
COLTEO
TURKEY LAKE
TB 24573
TB 24574
TB 24575
TB 24576
TB 24577
TB 24578
TB 24579
TB 24580
TB 24582
TB 24583
TB 24584
TB 21558
TB 21557
TB 21556
TB 21555
TB 19598
TB 19599
TB 19600
TB 19601
TB 19609
TB 19610
TB 19605
TB 19606
TB 19607
TB 19608
TB 19613
TB 19614
TB 19615
TB 19710
TB 19711
TB 20274
TB 20273
TB 20272
TB 20271
TB 20269
TB 27311
TB 26700
27312
USE 1P MAP FOR COLTEO
26723
26725
26724
26566
26563
26559

MAP. 15

RECEIVED
THUNDER BAY
MINING DIVISION
'89 OCT 26 AM 11 54

# LAPIERRE LAKE G-65

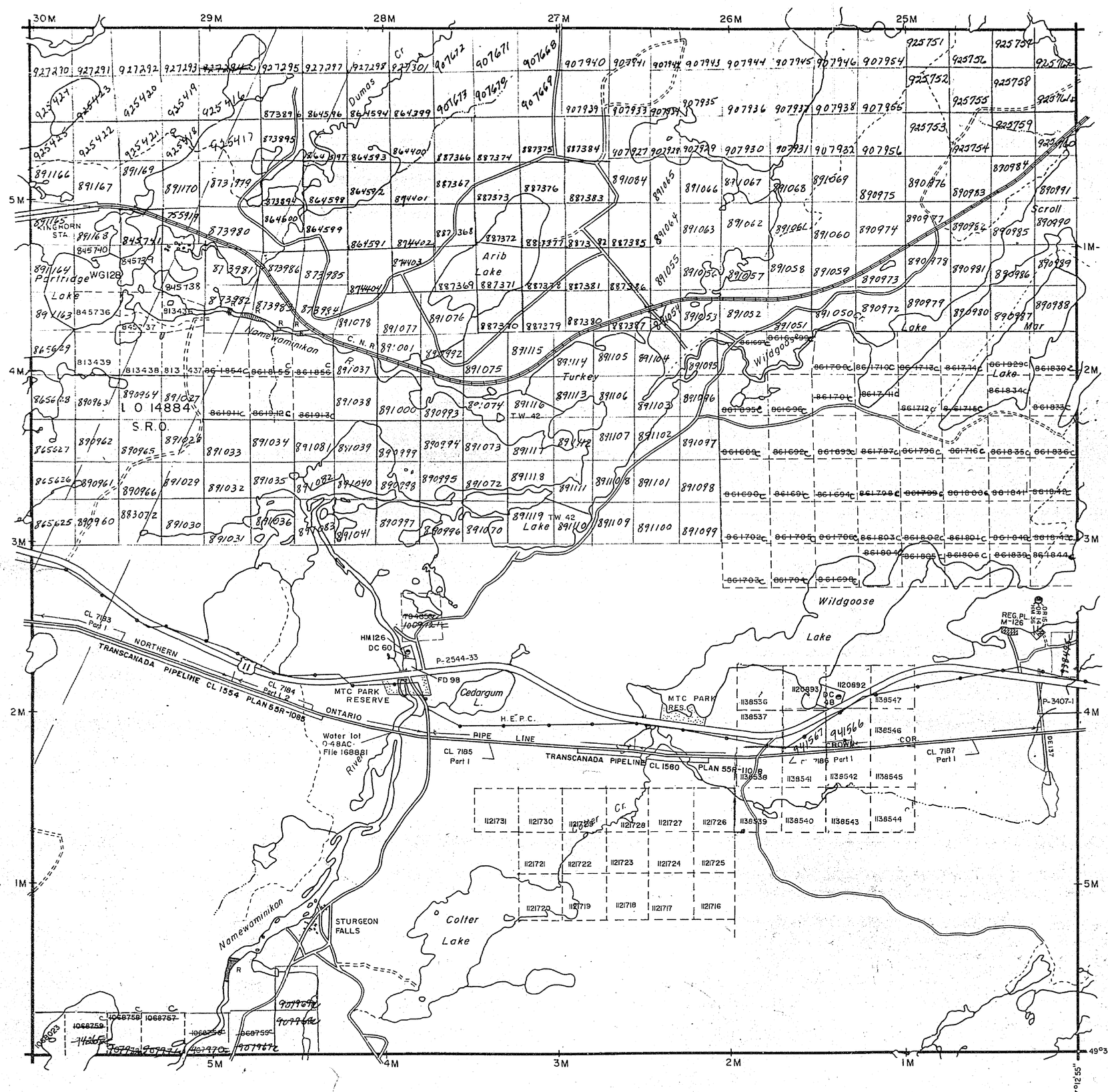


LEGAULT TWP. G-170

LINDSLEY TWP. G-483

VIVIAN TWP. G-471

## LEGEND

- HIGHWAY AND ROUTE No.
- OTHER ROADS
- TRAILS
- SURVEYED LINES:
  - TOWNSHIPS, BASE LINES, ETC.
  - LOTS, MINING CLAIMS, PARCELS, ETC.
- UNSURVEYED LINES:
  - LOT LINES
  - PARCEL BOUNDARY
  - MINING CLAIMS ETC.
- RAILWAY AND RIGHT OF WAY
- UTILITY LINES
- NON-PERENNIAL STREAM
- FLOODING OR FLOODING RIGHTS
- SUBDIVISION OR COMPOSITE PLAN
- RESERVATIONS
- ORIGINAL SHORELINE
- MARSH OR MUSKEG
- MINES
- TRAVERSE MONUMENT

## DISPOSITION OF CROWN LANDS

| TYPE OF DOCUMENT | SYMBOL |
|---|---|
| PATENT, SURFACE & MINING RIGHTS | ● |
| " , SURFACE RIGHTS ONLY | ◓ |
| " , MINING RIGHTS ONLY | ◒ |
| LEASE, SURFACE & MINING RIGHTS | ■ |
| " , SURFACE RIGHTS ONLY | ◨ |
| " , MINING RIGHTS ONLY | ◧ |
| LICENCE OF OCCUPATION | ▼ |
| ORDER-IN-COUNCIL | OC |
| RESERVATION | Ⓡ |
| CANCELLED | Ⓧ |
| SAND & GRAVEL | Ⓢ |

NOTE: MINING RIGHTS IN PARCELS PATENTED PRIOR TO MAY 6, 1913, VESTED IN ORIGINAL PATENTEE BY THE PUBLIC LANDS ACT, R.S.O. 1970, CHAP. 380, SEC. 63, SUBSEC 1.

SCALE: 1 INCH = 40 CHAINS

FEET 0 1000 2000 4000 6000 8000

METRES 0 200 1000 (1 KM) 2000 (2 KM)

TOWNSHIP

# COLTER

M.N.R. ADMINISTRATIVE DISTRICT

**GERALDTON**

MINING DIVISION

**THUNDER BAY**

LAND TITLES / REGISTRY DIVISION

**THUNDER BAY**

Ontario Ministry of Natural Resources — Land Management Branch

February 4, 1986

Date OCTOBER 1981

Number **G-477**

# LAPIERRE LAKE G-65

LEGAULT TWP. G-170

LINDSLEY TWP. G-483

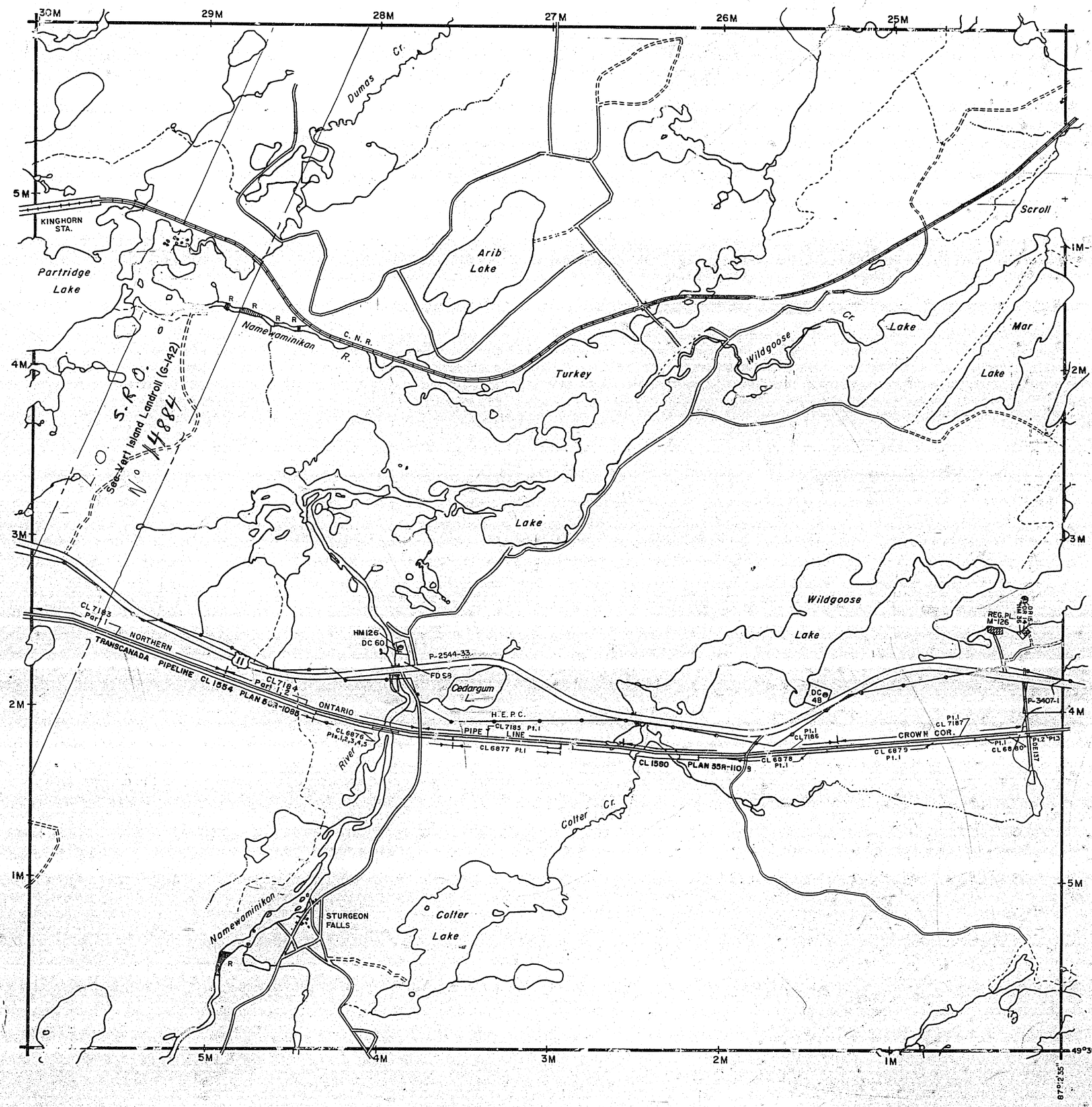


VIVIAN TWP. G-471

NOTICE:

The information that appears on this map has been compiled from various sources and accuracy is not guaranteed. Those wishing to stake mining claims should consult with the Mining Recorder, Ministry of Northern Development and Mines for additional information on the status of the lands shown hereon.

## LEGEND

- HIGHWAY AND ROUTE No.
- OTHER ROADS
- TRAILS
- SURVEYED LINES:
  - TOWNSHIPS, BASE LINES, ETC.
  - LOTS, MINING CLAIMS, PARCELS, ETC.
- UNSURVEYED LINES:
  - LOT LINES
  - PARCEL BOUNDARY
  - MINING CLAIMS ETC.
- RAILWAY AND RIGHT OF WAY
- UTILITY LINES
- NON-PERENNIAL STREAM
- FLOODING OR FLOODING RIGHTS
- SUBDIVISION OR COMPOSITE PLAN
- RESERVATIONS
- ORIGINAL SHORELINE
- MARSH OR MUSKEG
- MINES
- TRAVERSE MONUMENT

## DISPOSITION OF CROWN LANDS

| TYPE OF DOCUMENT | SYMBOL |
|---|---|
| PATENT, SURFACE & MINING RIGHTS | ● |
| " , SURFACE RIGHTS ONLY | ◓ |
| " , MINING RIGHTS ONLY | ◒ |
| LEASE, SURFACE & MINING RIGHTS | ■ |
| " , SURFACE RIGHTS ONLY | ▣ |
| " , MINING RIGHTS ONLY | ▣ |
| LICENCE OF OCCUPATION | ▼ |
| ORDER-IN-COUNCIL | OC |
| RESERVATION | (R) |
| CANCELLED | ⊗ |
| SAND & GRAVEL | (S) |

NOTE: MINING RIGHTS IN PARCELS PATENTED PRIOR TO MAY 6, 1913, VESTED IN ORIGINAL PATENTEE BY THE PUBLIC LANDS ACT, R.S.O. 1970, CHAP. 380, SEC. 63, SUBSEC 1.

SCALE: 1 INCH = 40 CHAINS

FEET 0 1000 2000 4000 6000 8000

METRES 0 200 1000 2000 (1 KM) (2 KM)

TOWNSHIP

# COLTER

M.N.R. ADMINISTRATIVE DISTRICT

NIPIGON

MINING DIVISION

THUNDER BAY

LAND TITLES / REGISTRY DIVISION

THUNDER BAY

Ontario Ministry of Natural Resources — Land Management Branch

Date: OCTOBER 1981

IN SERVICE 92/OCT/16

Number: G-477

# LAPIERRE LAKE G-65

LEGAULT TWP. G-170

LINDSLEY TWP. G-483

VIVIAN TWP. G-471

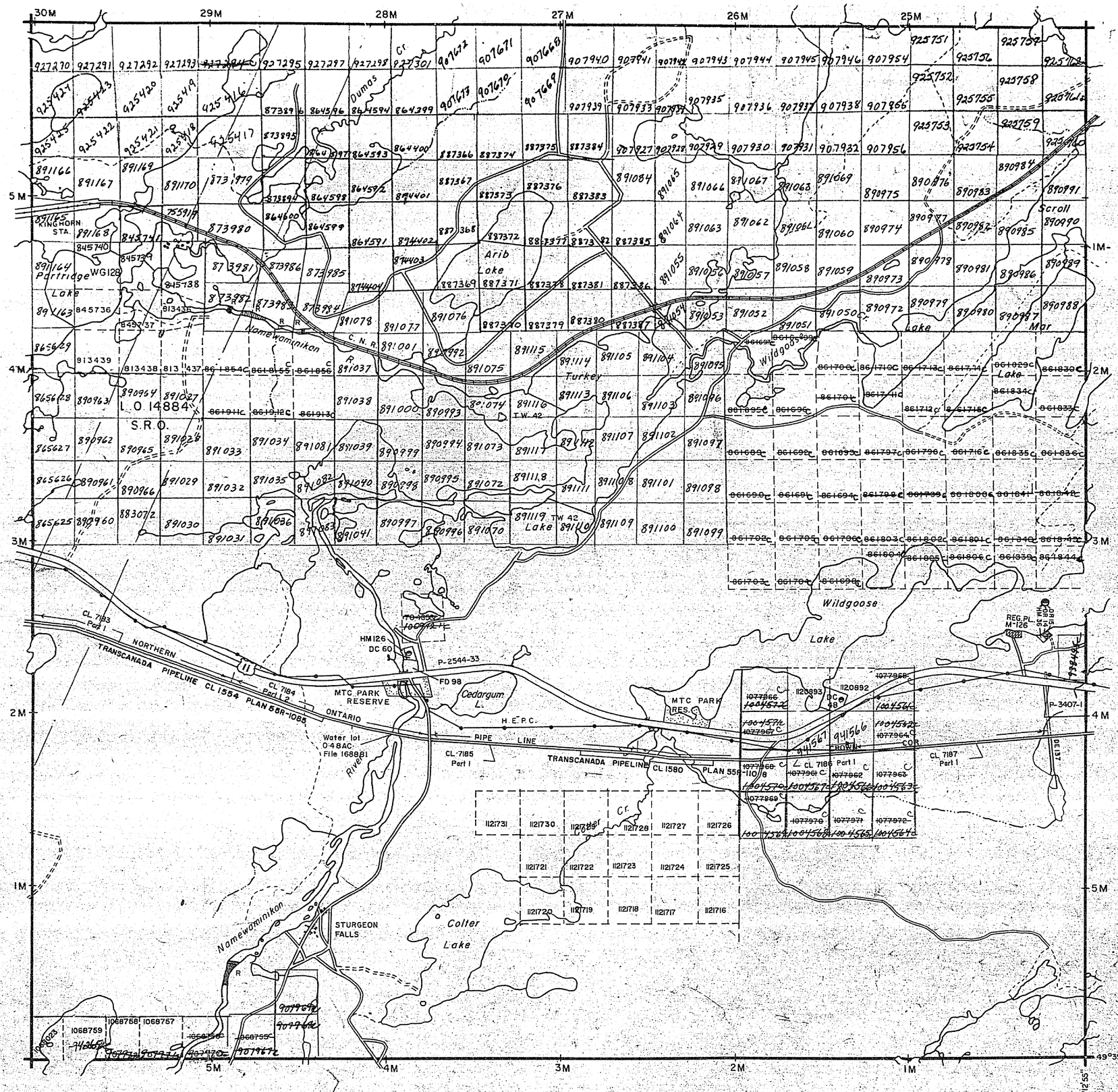


## LEGEND

- HIGHWAY AND ROUTE No.
- OTHER ROADS
- TRAILS
- SURVEYED LINES:
  - TOWNSHIPS, BASE LINES, ETC.
  - LOTS, MINING CLAIMS, PARCELS, ETC.
- UNSURVEYED LINES:
  - LOT LINES
  - PARCEL BOUNDARY
  - MINING CLAIMS ETC.
- RAILWAY AND RIGHT OF WAY
- UTILITY LINES
- NON-PERENNIAL STREAM
- FLOODING OR FLOODING RIGHTS
- SUBDIVISION OR COMPOSITE PLAN
- RESERVATIONS
- ORIGINAL SHORELINE
- MARSH OR MUSKEG
- MINES
- TRAVERSE MONUMENT

## DISPOSITION OF CROWN LANDS

| TYPE OF DOCUMENT | SYMBOL |
|---|---|
| PATENT, SURFACE & MINING RIGHTS | |
| " , SURFACE RIGHTS ONLY | |
| " , MINING RIGHTS ONLY | |
| LEASE, SURFACE & MINING RIGHTS | |
| " , SURFACE RIGHTS ONLY | |
| " , MINING RIGHTS ONLY | |
| LICENCE OF OCCUPATION | |
| ORDER-IN-COUNCIL | |
| RESERVATION | |
| CANCELLED | |
| SAND & GRAVEL | |

**NOTE:** MINING RIGHTS IN PARCELS PATENTED PRIOR TO MAY 6, 1913, VESTED IN ORIGINAL PATENTEE BY THE PUBLIC LANDS ACT, R.S.O. 1970, CHAP. 380, SEC. 63, SUBSEC. 1.

SCALE: 1 INCH = 40 CHAINS

FEET 0 1000 2000 4000 6000 8000

METRES 0 200 1000 2000 (1 KM) (2 KM)

TOWNSHIP

# COLTER

M.N.R. ADMINISTRATIVE DISTRICT

**GERALDTON**

MINING DIVISION

**THUNDER BAY**

LAND TITLES / REGISTRY DIVISION

**THUNDER BAY**

Ministry of Natural Resources — Land Management Branch

Ontario

February 4, 1986

Date OCTOBER 1981

Number **G-477**

RECEIVED
THUNDER BAY
MINING DIVISION
1989 SEP 20 AM 10 55

# LAPIERRE LAKE G-65

RECEIVED
THUNDER BAY
MINING DIVISION
'89 JUN 23 PM 2 04

LEGAULT TWP. G-170

LINDSLEY TWP. G-483

VIVIAN TWP. G-471

30M 29M 28M 27M 26M 25M

1M 2M 3M 4M 5M

Arib Lake
Partridge Lake
Nameiwaminikan R.
C.N.R.
Turkey Lake
Wildgoose Lake
Mar Lake
Scroll Lake
Cedargum L.
Colter Cr.
Colter Lake
Nameiwaminikan River
Dumos Cr.
Water lot O-48AC File 168881
HM126 DC 60
P-2544-33
FD 98
DC 48
P-3407-1
REG. PL. M-126
MTC PARK RESERVE
MTC PARK RES.
STURGEON FALLS
L O 14884
S.R.O.
CL 7183 Part I
CL 7184 Part I & 2
CL 7185 Part I
CL 7186 Part I
CL 7187 Part I
NORTHERN ONTARIO PIPE LINE
TRANSCANADA PIPELINE CL 1554 PLAN 58R-1088
TRANSCANADA PIPELINE CL 1580 PLAN 558
H.E.P.C.
TW 42
COR
BRG
DIST
49°39'55"
87°12'55"

## LEGEND

- HIGHWAY AND ROUTE No.
- OTHER ROADS
- TRAILS
- SURVEYED LINES:
  - TOWNSHIPS, BASE LINES, ETC.
  - LOTS, MINING CLAIMS, PARCELS, ETC.
- UNSURVEYED LINES:
  - LOT LINES
  - PARCEL BOUNDARY
  - MINING CLAIMS ETC.
- RAILWAY AND RIGHT OF WAY
- UTILITY LINES
- NON-PERENNIAL STREAM
- FLOODING OR FLOODING RIGHTS
- SUBDIVISION OR COMPOSITE PLAN
- RESERVATIONS
- ORIGINAL SHORELINE
- MARSH OR MUSKEG
- MINES
- TRAVERSE MONUMENT

## DISPOSITION OF CROWN LANDS

| TYPE OF DOCUMENT | SYMBOL |
|---|---|
| PATENT, SURFACE & MINING RIGHTS | ● |
| " , SURFACE RIGHTS ONLY | ◓ |
| " , MINING RIGHTS ONLY | ◒ |
| LEASE, SURFACE & MINING RIGHTS | ▣ |
| " , SURFACE RIGHTS ONLY | ▤ |
| " , MINING RIGHTS ONLY | ▥ |
| LICENCE OF OCCUPATION | ▼ |
| ORDER-IN-COUNCIL | OC |
| RESERVATION | Ⓡ |
| CANCELLED | ⊗ |
| SAND & GRAVEL | Ⓢ |

**NOTE:** MINING RIGHTS IN PARCELS PATENTED PRIOR TO MAY 6, 1913, VESTED IN ORIGINAL PATENTEE BY THE PUBLIC LANDS ACT, R.S.O. 1970, CHAP. 380, SEC. 63, SUBSEC 1.

SCALE: 1 INCH = 40 CHAINS

FEET 0 1000 2000 4000 6000 8000

METRES 0 200 1000 (1 KM) 2000 (2 KM)

TOWNSHIP

# COLTER

M.N.R. ADMINISTRATIVE DISTRICT
**GERALDTON**

MINING DIVISION
**THUNDER BAY**

LAND TITLES / REGISTRY DIVISION
**THUNDER BAY**

Ontario Ministry of Natural Resources — Land Management Branch

February 4, 1986

Date OCTOBER 1981

Number **G-477**

# LAPIERRE LAKE G-65

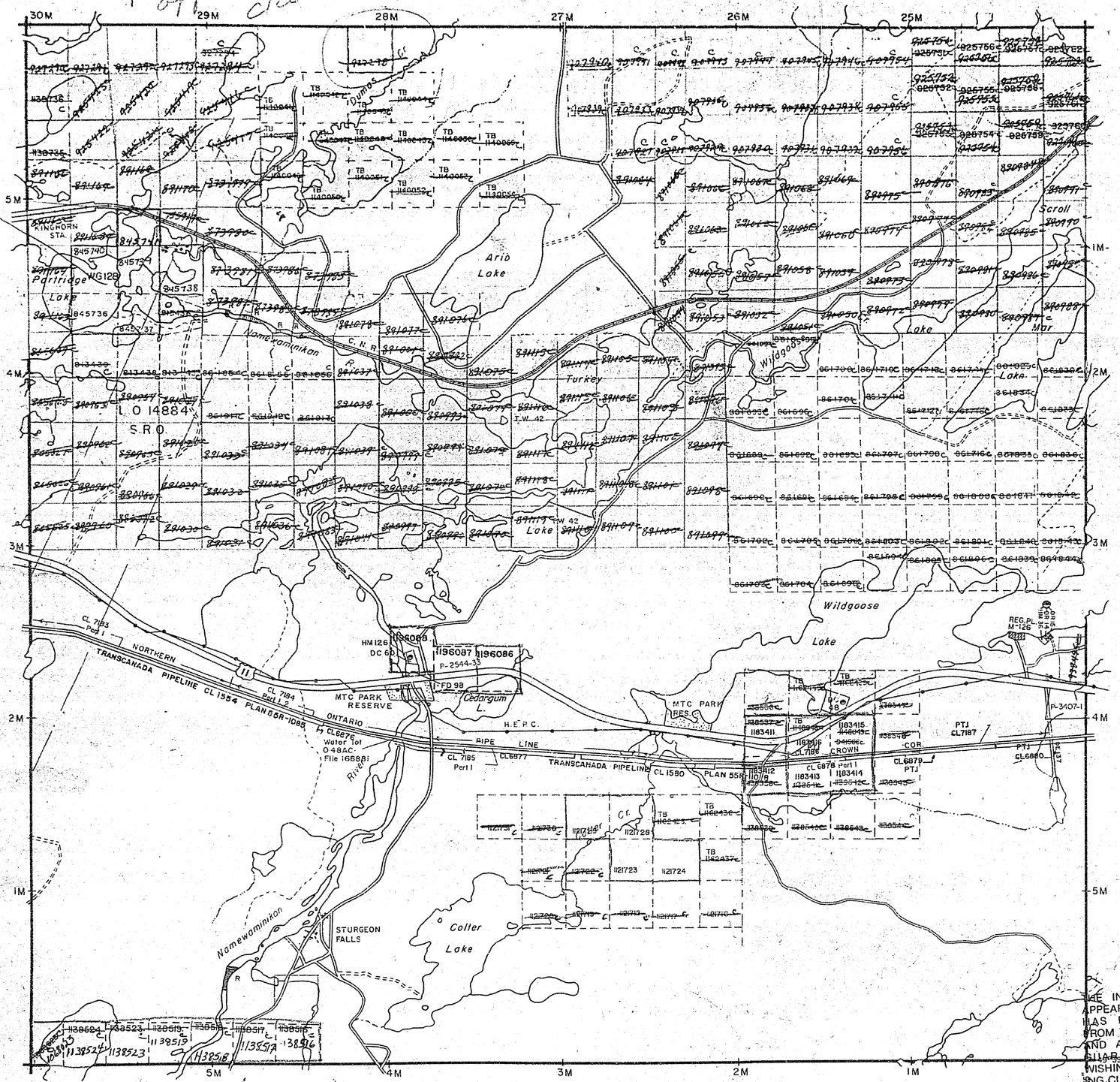


LEGAULT TWP. G-170

LINDSLEY TWP. G-483

VIVIAN TWP. G-471

THE INFORMATION THAT APPEARS ON THIS MAP HAS BEEN COMPILED FROM VARIOUS SOURCES AND ACCURACY IS NOT GUARANTEED. THOSE WISHING TO STAKE MINING CLAIMS SHOULD CONSULT WITH THE MINING RECORDER, MINISTRY OF NORTHERN DEVELOPMENT AND MINES, FOR ADDITIONAL INFORMATION ON THE STATUS OF THE LANDS SHOWN HEREON

## LEGEND

- HIGHWAY AND ROUTE No.
- OTHER ROADS
- TRAILS
- SURVEYED LINES:
  - TOWNSHIPS, BASE LINES, ETC.
  - LOTS, MINING CLAIMS, PARCELS, ETC.
- UNSURVEYED LINES:
  - LOT LINES
  - PARCEL BOUNDARY
  - MINING CLAIMS ETC.
- RAILWAY AND RIGHT OF WAY
- UTILITY LINES
- NON-PERENNIAL STREAM
- FLOODING OR FLOODING RIGHTS
- SUBDIVISION OR COMPOSITE PLAN
- RESERVATIONS
- ORIGINAL SHORELINE
- MARSH OR MUSKEG
- MINES
- TRAVERSE MONUMENT

## DISPOSITION OF CROWN LANDS

| TYPE OF DOCUMENT | SYMBOL |
|---|---|
| PATENT, SURFACE & MINING RIGHTS | |
| " , SURFACE RIGHTS ONLY | |
| " , MINING RIGHTS ONLY | |
| LEASE, SURFACE & MINING RIGHTS | |
| " , SURFACE RIGHTS ONLY | |
| " , MINING RIGHTS ONLY | |
| LICENCE OF OCCUPATION | |
| ORDER-IN-COUNCIL | OC |
| RESERVATION | R |
| CANCELLED | |
| SAND & GRAVEL | |

LAND USE PERMITS FOR COMMERCIAL TOURISM, OUTPOST CAMPS

NOTE: MINING RIGHTS IN PARCELS PATENTED PRIOR TO MAY 6, 1913, VESTED IN ORIGINAL PATENTEE BY THE PUBLIC LANDS ACT, R.S.O. 1970, CHAP. 380, SEC. 63, SUBSEC 1.

SCALE: 1 INCH = 40 CHAINS

FEET 0 1000 2000 4000 6000 8000

METRES 0 200 1000 (1 KM) 2000 (2 KM)

TOWNSHIP

# COLTER

M.N.R. ADMINISTRATIVE DISTRICT

GERALDTON

MINING DIVISION

THUNDER BAY

LAND TITLES / REGISTRY DIVISION

THUNDER BAY

Ministry of Natural Resources — Land Management Branch

Ontario

February 4, 1986

Date OCTOBER 1981

Number G-477

RECEIVED
THUNDER BAY
MINING DIVISION
'92 OCT 16 AM 9 15

# LAPIERRE LAKE G-65

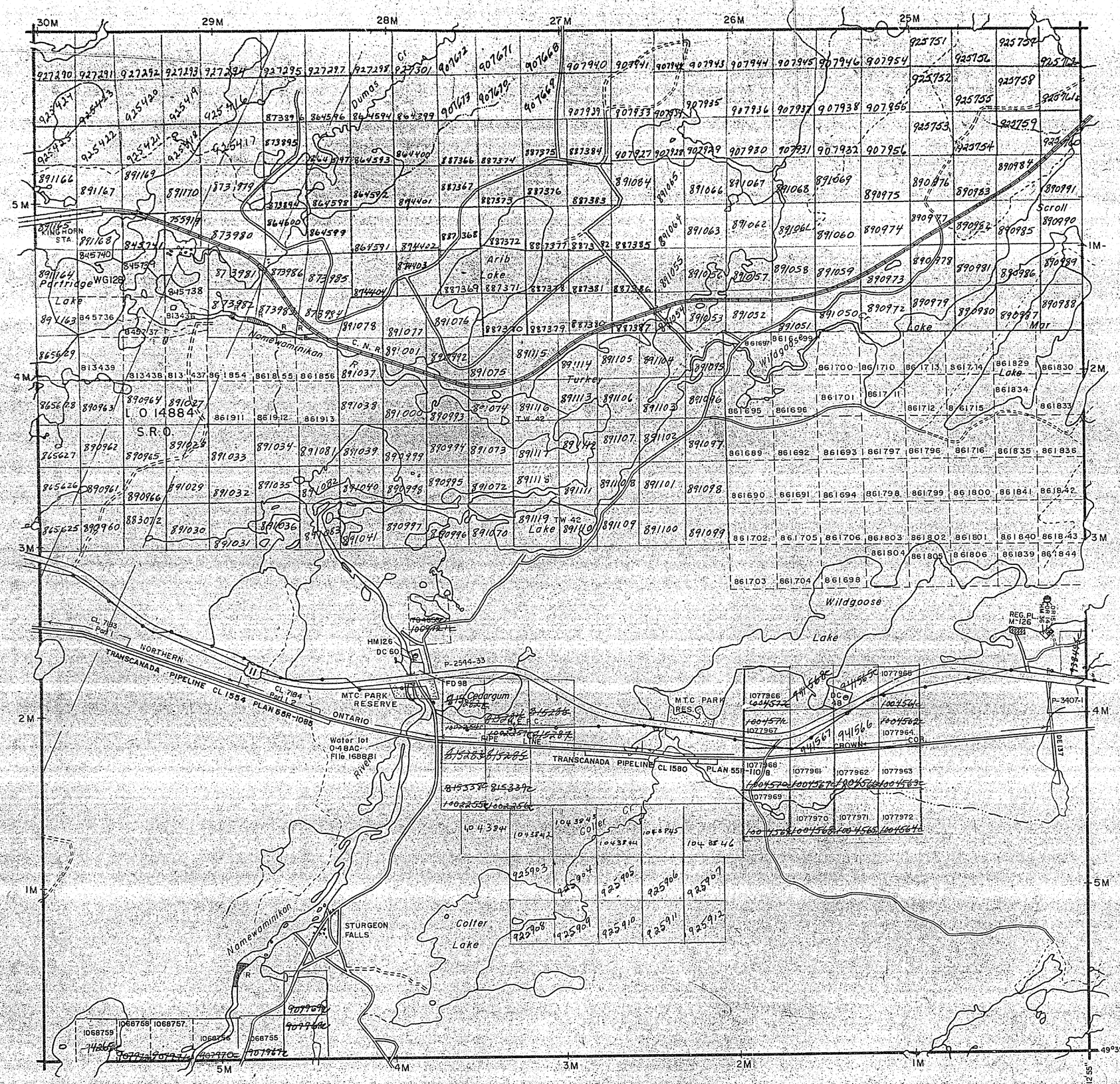


LEGAULT TWP. G-170

LINDSLEY TWP. G-483

VIVIAN TWP. G-471

## LEGEND

- HIGHWAY AND ROUTE No.
- OTHER ROADS
- TRAILS
- SURVEYED LINES:
  - TOWNSHIPS, BASE LINES, ETC.
  - LOTS, MINING CLAIMS, PARCELS, ETC.
- UNSURVEYED LINES:
  - LOT LINES
  - PARCEL BOUNDARY
  - MINING CLAIMS ETC.
- RAILWAY AND RIGHT OF WAY
- UTILITY LINES
- NON-PERENNIAL STREAM
- FLOODING OR FLOODING RIGHTS
- SUBDIVISION OR COMPOSITE PLAN
- RESERVATIONS
- ORIGINAL SHORELINE
- MARSH OR MUSKEG
- MINES
- TRAVERSE MONUMENT

## DISPOSITION OF CROWN LANDS

| TYPE OF DOCUMENT | SYMBOL |
|---|---|
| PATENT, SURFACE & MINING RIGHTS | ● |
| " , SURFACE RIGHTS ONLY | ◒ |
| " , MINING RIGHTS ONLY | ◒ |
| LEASE, SURFACE & MINING RIGHTS | ■ |
| " , SURFACE RIGHTS ONLY | ▬ |
| " , MINING RIGHTS ONLY | ▬ |
| LICENCE OF OCCUPATION | ▼ |
| ORDER-IN-COUNCIL | OC |
| RESERVATION | ® |
| CANCELLED | ⊗ |
| SAND & GRAVEL | ⑤ |

**NOTE:** MINING RIGHTS IN PARCELS PATENTED PRIOR TO MAY 6, 1913, VESTED IN ORIGINAL PATENTEE BY THE PUBLIC LANDS ACT, R.S.O. 1970, CHAP. 380, SEC. 63, SUBSEC 1.

SCALE: 1 INCH = 40 CHAINS

FEET 0 1000 2000 4000 6000 8000

METRES 0 200 1000 2000 (1 KM) (2 KM)

TOWNSHIP

# COLTER

M.N.R. ADMINISTRATIVE DISTRICT

**GERALDTON**

MINING DIVISION

**THUNDER BAY**

LAND TITLES / REGISTRY DIVISION

**THUNDER BAY**

Ministry of Natural Resources — Land Management Branch

Ontario

February 4, 1986

Date OCTOBER 1981

Number **G-477**

'88 NOV 17 PM 6 57
RECEIVED
THUNDER BAY

# LAPIERRE LAKE G-65

LEGAULT TWP. G-170

LINDSLEY TWP. G-483

VIVIAN TWP. G-471

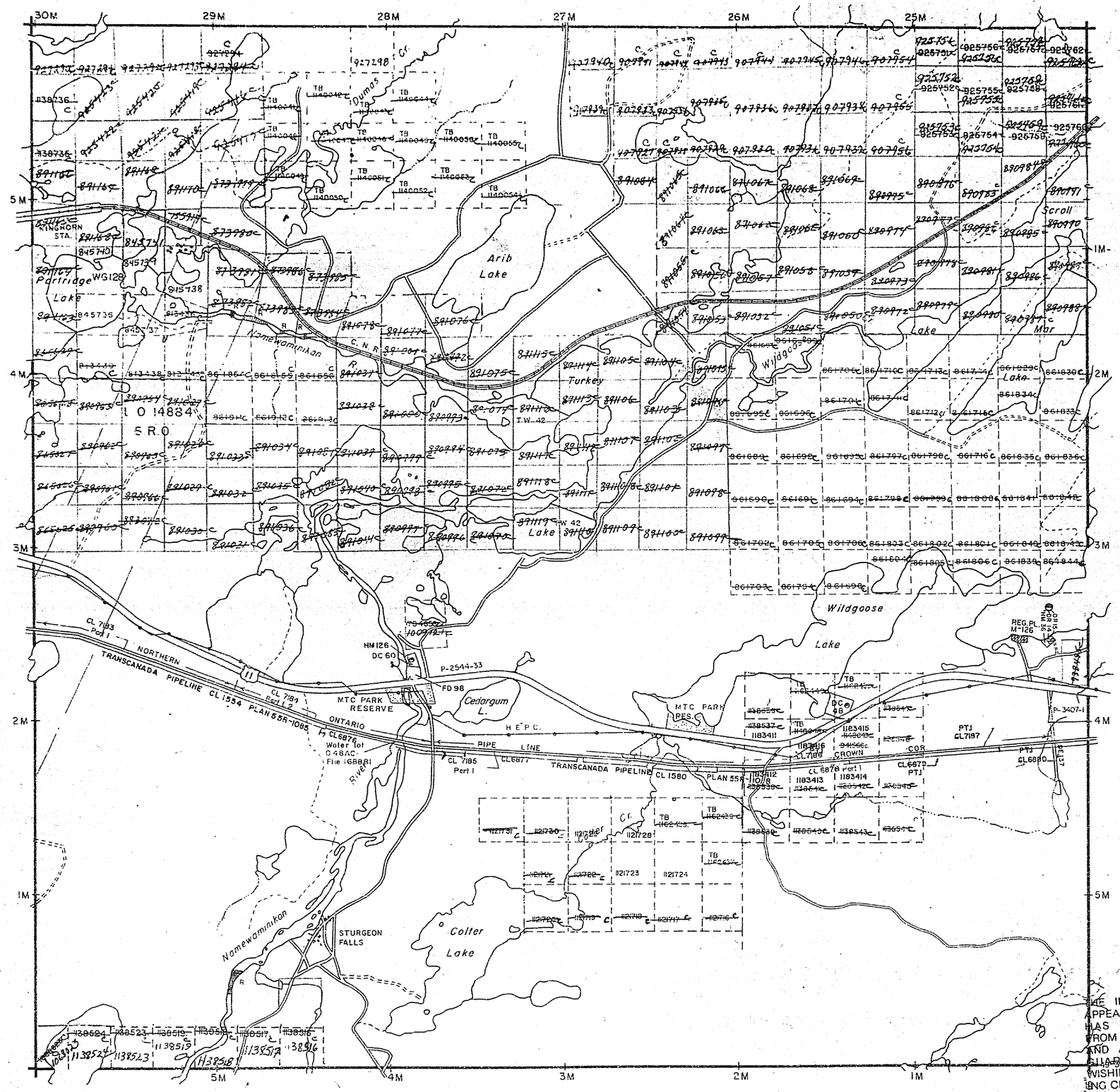


THE INFORMATION THAT APPEARS ON THIS MAP HAS BEEN COMPILED FROM VARIOUS SOURCES, AND ACCURACY IS NOT GUARANTEED. THOSE WISHING TO STAKE MINING CLAIMS SHOULD CONSULT WITH THE MINING RECORDER, MINISTRY OF NORTHERN DEVELOPMENT AND MINES, FOR ADDITIONAL INFORMATION ON THE STATUS OF THE LANDS SHOWN HEREON.

## LEGEND

- HIGHWAY AND ROUTE No.
- OTHER ROADS
- TRAILS
- SURVEYED LINES:
  - TOWNSHIPS, BASE LINES, ETC.
  - LOTS, MINING CLAIMS, PARCELS, ETC.
- UNSURVEYED LINES:
  - LOT LINES
  - PARCEL BOUNDARY
  - MINING CLAIMS ETC.
- RAILWAY AND RIGHT OF WAY
- UTILITY LINES
- NON-PERENNIAL STREAM
- FLOODING OR FLOODING RIGHTS
- SUBDIVISION OR COMPOSITE PLAN
- RESERVATIONS
- ORIGINAL SHORELINE
- MARSH OR MUSKEG
- MINES
- TRAVERSE MONUMENT

## DISPOSITION OF CROWN LANDS

| TYPE OF DOCUMENT | SYMBOL |
|---|---|
| PATENT, SURFACE & MINING RIGHTS | ● |
| " , SURFACE RIGHTS ONLY | ◒ |
| " , MINING RIGHTS ONLY | ◓ |
| LEASE, SURFACE & MINING RIGHTS | ■ |
| " , SURFACE RIGHTS ONLY | ▣ |
| " , MINING RIGHTS ONLY | ▤ |
| LICENCE OF OCCUPATION | ▼ |
| ORDER-IN-COUNCIL | OC |
| RESERVATION | ® |
| CANCELLED | ⊗ |
| SAND & GRAVEL | ⑤ |

LAND USE PERMITS FOR COMMERCIAL TOURISM, OUTPOST CAMPS

**NOTE:** MINING RIGHTS IN PARCELS PATENTED PRIOR TO MAY 6, 1913, VESTED IN ORIGINAL PATENTEE BY THE PUBLIC LANDS ACT, R.S.O. 1970, CHAP. 380, SEC. 63, SUBSEC 1.

SCALE: 1 INCH = 40 CHAINS

FEET 0 1000 2000 4000 6000 8000

METRES 0 200 1000 2000 (1 KM) (2 KM)

TOWNSHIP

# COLTER

M.N.R. ADMINISTRATIVE DISTRICT

**GERALDTON**

MINING DIVISION

**THUNDER BAY**

LAND TITLES / REGISTRY DIVISION

**THUNDER BAY**

Ministry of Natural Resources — Land Management Branch

Ontario

February 4, 1986

| Date | Number |
|---|---|
| OCTOBER 1981 | G-477 |

RECEIVED
THUNDER BAY
MINING DIVISION
'92 SEP 18 PM 2 41

1679

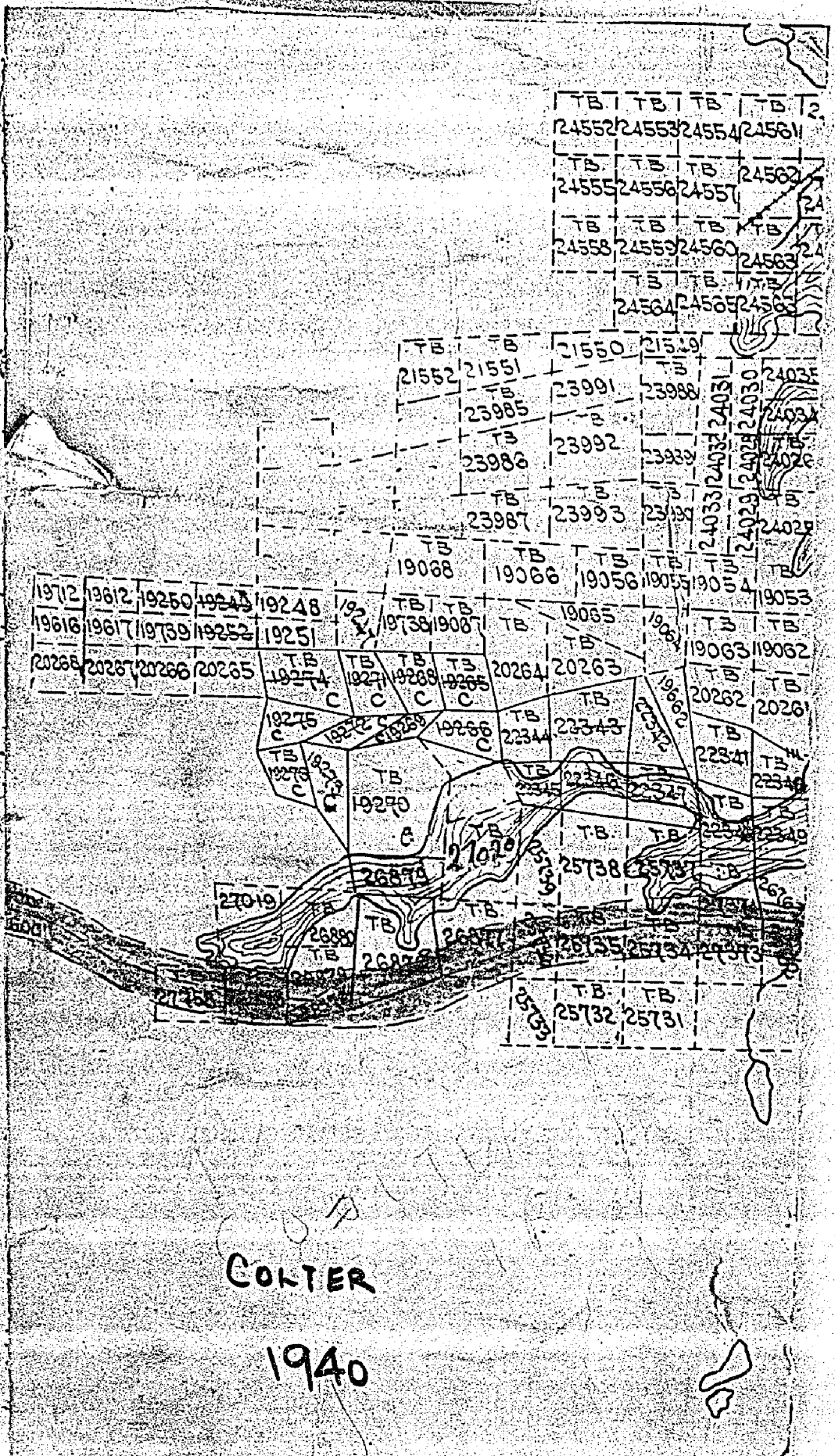
TB 24552
TB 24553
TB 24554
TB 24556
TB 24555
TB 24558
TB 24557
TB 24562
TB 24559
TB 24560
TB 24563
TB 24564
TB 24565
TB 24566
TB 21552
TB 21551
TB 21550
TB 23985
TB 23991
TB 23988
TB 23986
TB 23992
TB 23987
TB 23993
TB 19068
TB 19066
TB 19056
TB 19054
TB 19053
TB 19738
TB 19065
TB 19063
TB 19062
TB 20264
TB 20263
TB 20262
TB 20261
TB 19274
TB 19277
TB 19268
TB 19265
TB 19266
TB 22344
TB 22343
TB 22341
TB 22340
TB 19270
TB 22346
TB 22347
TB 22339
TB 25738
TB 25737
TB 26879
TB 26880
TB 26878
TB 25735
TB 25734
TB 25732
TB 25731
COLTER
1940

1679

# COLTER

## DISTRICT OF THUNDER BAY

Scale:- 40 Chains = 1 Inch

HIPEL

LEGAULT

LINDSLEY

Dumas Creek

Arb Lake

Partridge Lake

Turkey Lake

Scroll Lake

Mar Lake

Wild Goose Lake

Vanewanmikon River

KINGHORN

NATIONAL CANADIAN PORTAGE RAILWAY

KINGS HIGHWAY

600 Feet

HIGHWAY

30M 29M 28M 27M 26M 25M 24M

5M 4M 3M 2M 1M

1941

M1679

1679

# COLTER

## DISTRICT OF THUNDER BAY

Scale:- 40 Chains = 1 Inch

PORT ARTHUR RECEIVED DEC 5 - 1945 MINING DIVISION

PORT ARTHUR RECEIVED DEC 5 - 1945 MINING DIVISION

HIPEL

LEGAULT

LINDSLEY

Partridge Lake

Dumas Creek

Arb Lake

Turkey Lake

Scroll Lake

Mar Lake

Wild Goose Lake

Nanewamanikan River

KINGHORN

CANADIAN NATIONAL RAILWAY

KINGS HIGHWAY

Colter L.

30M. 29M. 28M. 27M. 26M. 25M. 24M.

5M. 4M. 3M. 2M. 1M.

79-24 79-29

Parcels Marked (P) Under Patent

Parcels Marked (L) License of Occupation

Parcels Marked (C) Sold and Claims Cancelled

1679

1945

1679

PORT ARTHUR
RECEIVED
FEB 21 1950
MINING DIVISION

PORT ARTHUR
RECEIVED
FEB 21 1950
MINING DIVISION

— PLAN OF —

# COLTER TWP.

## PORT ARTHUR MINING DIVISION.

## DISTRICT OF THUNDER BAY.

— Scale, 40 chains to an inch. —

HIPEL TWP.

Ast. North

W. E S

Dumus Creek

C.N.R.

KINGHORN

PARTRIDGE LAKE

Arib Lake

TURKEY LAKE

CARROLL LAKE

MAP LAKE

LEGAULT TWP.

LINDSLEY TWP.

Nomewamiskan River

COLTER L.

HOTEL

PORT ARTHUR
RECEIVED
FEB 21 1950
MINING DIVISION

1950

Surface reservations 200 wide by Dept of L.F.
Sketch hereon true

VIVIAN TWP.

TB41

COLTER

COLTER TWP TB41

1679

COLTER TWP.

— PLAN OF —

# COLTER TWP.

## PORT ARTHUR MINING DIVISION.

## DISTRICT OF THUNDER BAY.

Scale, 40 chains to an inch.

HIPEL TWP.

Ast. North.

W. E. S.

LEGAULT TWP.

WIVIAN TWP.

SCROLL LAKE

MARL LAKE

WILD GOOSE LAKE

Arb Lake

Duncan Creek

KINGHORN

PARTRIDGE LAKE

KING'S HIGHWAY

C.N.R.

Nameweminikan River

COLTER L.

1957

m1679

PORT ARTHUR RECEIVED FEB 1957 MINING DIVISION

1679

PORT ARTHUR
RECEIVED
FEB 29 1952
MINING DIVISION

— PLAN OF —

# COLTER TWP.

## PORT ARTHUR MINING DIVISION.

## DISTRICT OF THUNDER BAY.

— Scale, 40 chains to an inch. —

HIPEL TWP.

Ast. North

W. E. S.

EGAULT TWP.

LINDSLEY TWP.

PARTRIDGE LAKE

Afib Lake

TURKEY LAKE

SCROLL LAKE

MARLAKE

WILD GOOSE LAKE

Namewaminikan River

KINGS HIGHWAY

C.N.R.

C.P.R.

Surface rights reserved 200 Link Allowance

VIVIAN TWP.

COLTER

M1679

PORT ARTHUR
RECEIVED
FEB 29 1952
MINING DIVISION

1679

— PLAN OF —

# COLTER TWP.

## PORT ARTHUR MINING DIVISION.

## DISTRICT OF THUNDER BAY.

Scale, 40 chains to an inch.

HIPEL TWP.

Ast. North

W. E. S.

PARTRIDGE LAKE

Arib Lake

SCROLL LAKE

MARL LAKE

KING HIGHWAY

C.N.R.

Proposed R.L.Y. Creek

Dunes

Namewaminikan River

COLTER L.

SURFACE RIGHTS RESERVED (OPEN M.R.O.)

NORTHERN ONTARIO PIPELINE

Surface Reservations 200 wide by Dept. of Lands & Forests 1960

LEGAULT TWP.

LINDSLEY TWP.

VIVIAN TWP.

1960

M1679

1679

# PLAN OF
# COLTER TWP.
## PORT ARTHUR MINING DIVISION.
## DISTRICT OF THUNDER BAY.

Scale 40 chains to an inch.

SURFACE RIGHTS ONLY
Reserved From Disposition
See 43 of the Mining Act
D. of M. File: 143 C.

HIPEL TWP.

Asst. North

W. E. S.

LEGAULT TWP.

LINDSLEY TWP.

PARTRIDGE LAKE

Arib Lake

SCROLL LAKE

MARL LAKE

WILD GOOSE LAKE

Dunas Creek

KINGHORN

KING'S HIGHWAY

NORTHERN ONTARIO PIPELINE
FILE No. 134601

Nonewaminikan River

COLTER TWP.

C.N.R.

T.B. 19597 | T.B. 19598 | T.B. 19599 | T.B. 19600 | T.B. 19601 | T.B. 19604 | T.B. 19605 | T.B. 19606 | T.B. 19607 | T.B. 19608 | T.B. 20274 | T.B. 20273 | T.B. 27312 | T.B. 19274 | T.B. 19271 | T.B. 19268 | T.B. 19265 | T.B. 19275 | T.B. 19272 | T.B. 19269 | T.B. 19266 | T.B. 22344 | T.B. 22343 | T.B. 22342 | T.B. 22341 | T.B. 22340 | T.B. 19276 | T.B. 19273 | T.B. 19270 | T.B. 19267 | T.B. 22345 | T.B. 22346 | T.B. 22347 | T.B. 22348 | T.B. 22349 | T.B. 26878 | T.B. 26879 | T.B. 27373 | T.B. 26762 | T.B. 26763

1969

M1679

SURFACE RIGHTS ONLY reserved on land indicated thus ——— to the Anaconda Iron Ore (Ontario) Ltd. Lab. File 6541A

WINDSTONE TWP.

1679

HIPEL TWP. M.1751

LEGAULT TWP. M.1795

LINDSLEY TWP. M. 1797

VIVIAN TWP. M. 1669

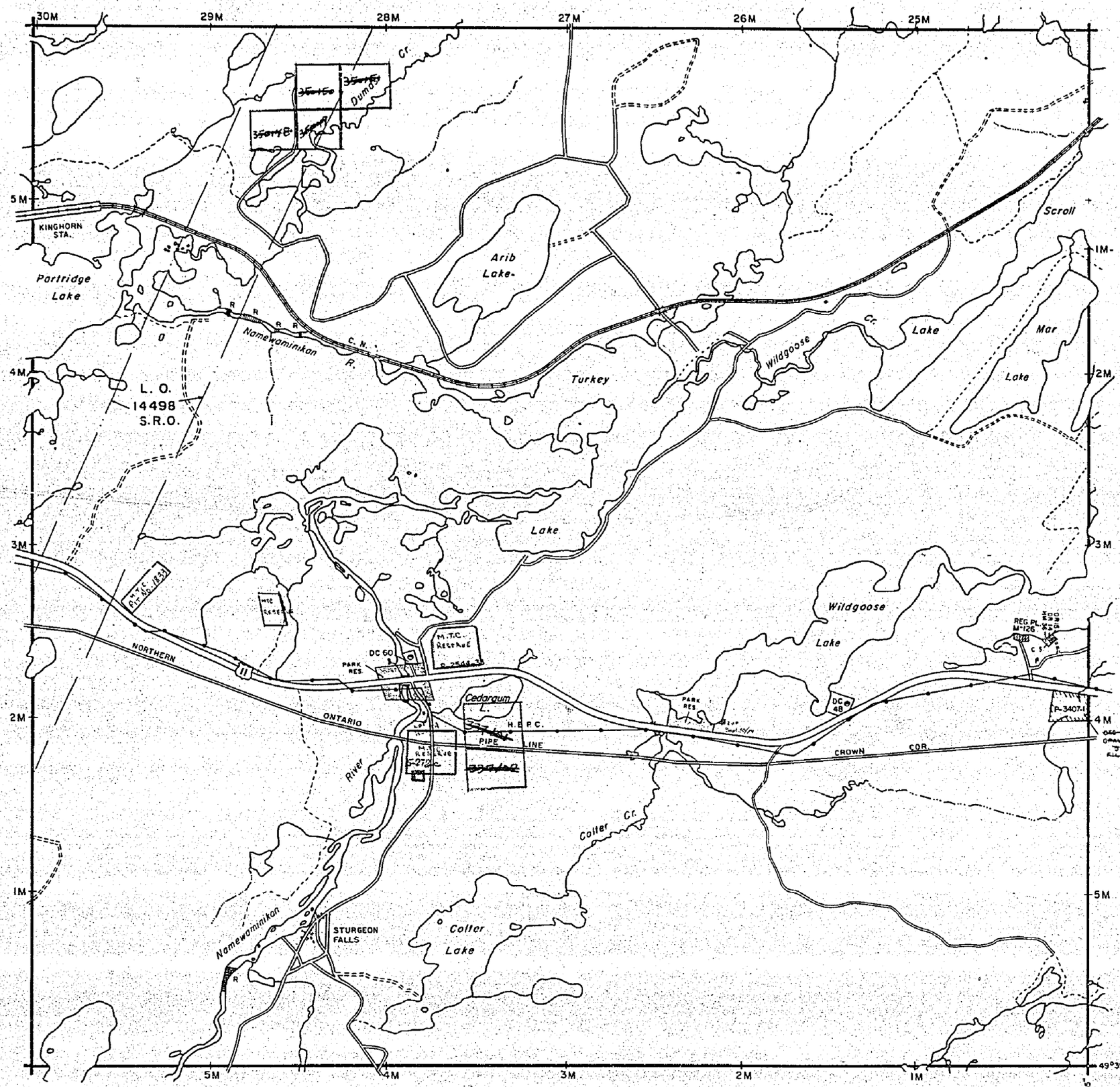


NOTES

400' surface rights reservation along the shores of all lakes and rivers.

LEGEND

| | |
|---|---|
| PATENTED LAND | Ⓟcr |
| PATENTED FOR SURFACE RIGHTS ONLY | |
| LEASE | Ⓛ |
| LICENSE OF OCCUPATION | L.O. |
| CROWN LAND SALES | C.S. |
| LOCATED LAND | Loc. |
| CANCELLED | C. |
| MINING RIGHTS ONLY | M.R.O. |
| SURFACE RIGHTS ONLY | S.R.O. |
| HIGHWAY & ROUTE NO. | 17 |
| ROADS | |
| TRAILS | |
| RAILWAYS | |
| POWER LINES | |
| MARSH OR MUSKEG | |
| MINES | |

*used only with summer resort locations or when space is limited

TOWNSHIP OF

# COLTER

DISTRICT OF
THUNDER BAY

1971 THUNDER BAY
MINING DIVISION

SCALE : 1 INCH - - 40 CHAINS (1/2 MILE)

| | |
|---|---|
| DR. JBK | PLAN NO. M. 1679 |
| DATE 5-Nov-71 | |

ONTARIO
DEPARTMENT OF MINES
AND NORTHERN AFFAIRS

1679

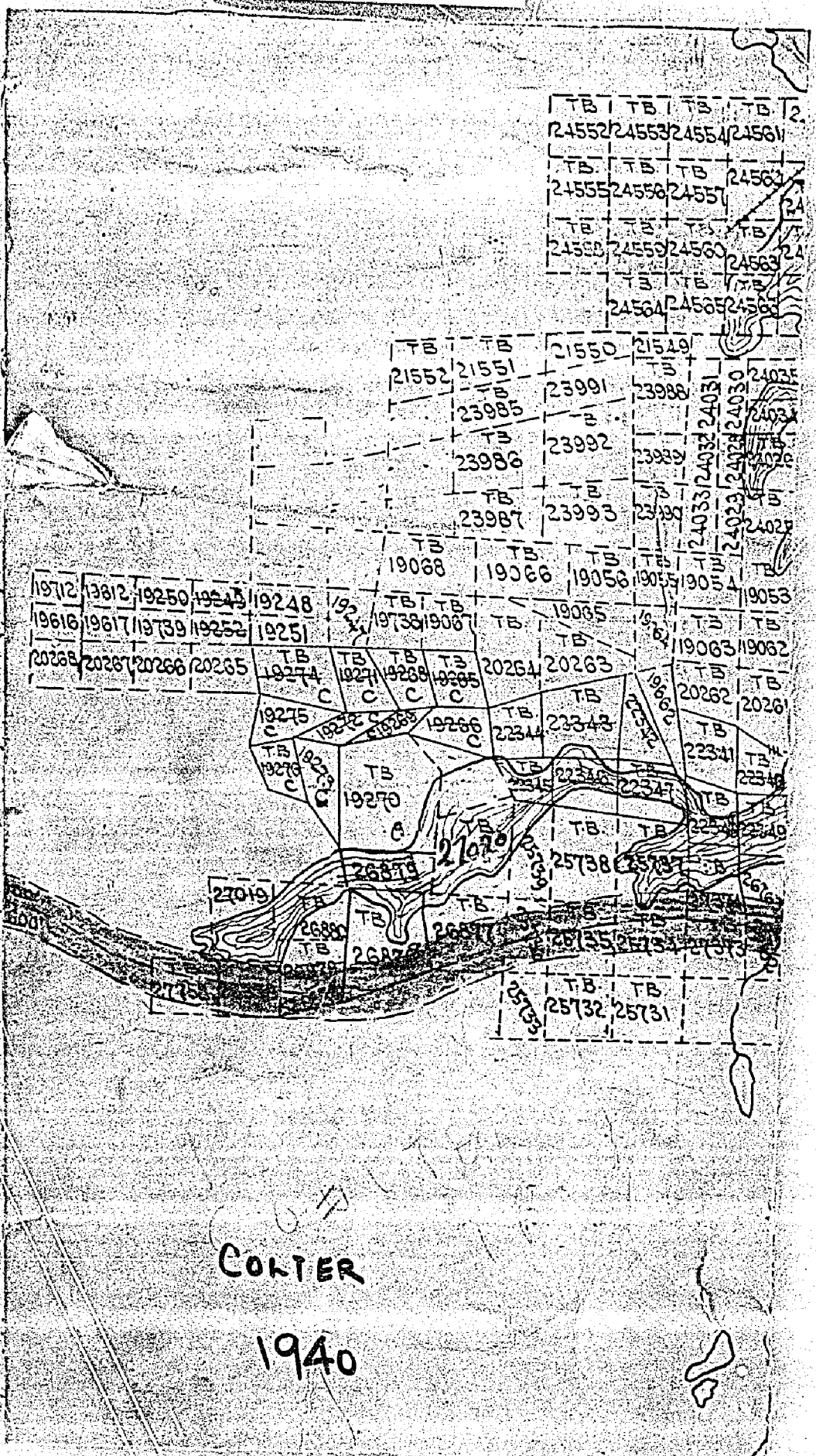

COLTER

1940

1679

# COLTER

## DISTRICT OF THUNDER BAY

Scale:- 40 Chains = 1 Inch

HIPEL

LEGAULT

LINDSLEY

Dumas Creek

Arib Lake

Partridge Lake

Turkey Lake

Scroll Lake

Mar Lake

Wild Goose Lake

Nanewamakan River

Coltera Lake

KINGHORN

NATIONAL RAILWAY

CANADIAN PORTAGE

KINGS HIGHWAY

600 Feet

600 Feet

30M 29M 28M 27M 26M 25M 24M

5M 4M 3M 2M 1M

1M 2M 3M 4M 5M

T.B. 24573 T.B. 24574 T.B. 24575
T.B. 24576 T.B. 24577 T.B. 24578
T.B. 24579 T.B. 24580 T.B. 24581
T.B. 24582 T.B. 24583 T.B. 24584

T.B. 24558 T.B. 24553 T.B. 24554 T.B. 24561 T.B. 24567
T.B. 24555 T.B. 24556 T.B. 24557 T.B. 24562 T.B. 24568
T.B. 24558 T.B. 24559 T.B. 24560 T.B. 24563 T.B. 24569
T.B. 24564 T.B. 24565 T.B. 24566

T.B. 21541 T.B. 21542 T.B. 21552 T.B. 21551 T.B. 21550 T.B. 21549

T.B. 19597 T.B. 19598 T.B. 19599
T.B. 19600 T.B. 19601
T.B. 19604 T.B. 19605 T.B. 19606
T.B. 19607 T.B. 19608
T.B. 20274 T.B. 20273 T.B. 20272 T.B. 20271 T.B. 20270 T.B. 20269

T.B. 21558 T.B. 21557 T.B. 21556 T.B. 21555 T.B. 21554 T.B. 21553
T.B. 19609 T.B. 19610 T.B. 19611 T.B. 19710
T.B. 19613 T.B. 19614 T.B. 19615 T.B. 19711

T.B. 19712 T.B. 19612 T.B. 19250 T.B. 19249 T.B. 19248 T.B. 19247 T.B. 19738 T.B. 19067 T.B. 19066 T.B. 19065 T.B. 19064 T.B. 19063 T.B. 19062 T.B. 19061
T.B. 19616 T.B. 19617 T.B. 19739 T.B. 19251 T.B. 19056 T.B. 19055 T.B. 19054 T.B. 19053
T.B. 20268 T.B. 20267 T.B. 20266 T.B. 20265 T.B. 19274 T.B. 19271 T.B. 19268 T.B. 19265 T.B. 20264 T.B. 20263 T.B. 20262 T.B. 20261
T.B. 19275 T.B. 19270 T.B. 19267 T.B. 19266 T.B. 22343 T.B. 22342 T.B. 22341 T.B. 22340
T.B. 19276 T.B. 19273 T.B. 19272 T.B. 22345 T.B. 22346 T.B. 22347 T.B. 22348 T.B. 22349
T.B. 19277 T.B. 19278 T.B. 19279 T.B. 19280 T.B. 26739 T.B. 25738 T.B. 25737 T.B. 27374 T.B. 26763
T.B. 25736 T.B. 25735 T.B. 25734 T.B. 27373 T.B. 26762
T.B. 25733 T.B. 25732 T.B. 25731

T.B. 27312 T.B. 27158

31932 31933 31934 31935
31930 31931 31929 31928 31927

M1679

1941

1679

# COLTER

## DISTRICT OF THUNDER BAY

Scale:- 40 Chains = 1 Inch

PORT ARTHUR
RECEIVED
DEC 3 - 1945
MINING DIVISION

PORT ARTHUR
RECEIVED
DEC 3 - 1945
MINING DIVISION

HIPEL

LEGAULT

LINDSEY

Partridge Lake

Domas Creek

Kinghorn

Ait Lake

Turkey Lake

Scroll Lake

Mar Lake

Wild Goose Lake

Nanewaminikan River

Colter

Kings Highway

Canadian National Railway

Parcels Marked Ⓟ Under Patent
Parcels Marked LO Licenses of Occupation
Parcels Marked C.S. Staked Claims Cancelled

1679
1945
T.B.
71

1679

PORT ARTHUR MINING DIVISION RECEIVED FEB 21 1950

PORT ARTHUR MINING DIVISION RECEIVED FEB 21 1950

— PLAN OF —

# COLTER TWP.

## PORT ARTHUR MINING DIVISION.

## DISTRICT OF THUNDER BAY.

— Scale, 40 chains to an inch. —

HIPEL TWP.

Ast. North.

W. E. S.

Dumas Creek

C.N.R.

KINGHORN

PARTRIDGE LAKE

Arb Lake

TURKEY LAKE

CAROLL LAKE

MAR LAKE

LEGAULT TWP.

LINDSLEY TWP.

COLTER L.

Nomewaminikan River

PORT ARTHUR MINING DIVISION RECEIVED FEB 21 1950

1950

Surface reservations 200' wide by Dept of Lands shown hereon thus

VIVIAN TWP.

TB41

COLTER TWP. TB41

1679

PORT ARTHUR
RECEIVED
FEB 29 1952
MINING DIVISION

— PLAN OF —

# COLTER TWP.

## PORT ARTHUR MINING DIVISION.

## DISTRICT OF THUNDER BAY.

— Scale, 40 chains to an inch. —

HIPEL TWP.

Ast. North.

W. E. S.

PARTRIDGE LAKE

Atib Lake

TURKEY LAKE

SCROLL LAKE

MARL LAKE

WILD GOOSE LAKE

Namewaminikan River

KINGS HIGHWAY

C.N.R.

C.P.R.

H.E.P.C. Trans. Line

LEGAULT TWP.

LINDSLEY TWP.

VIVIAN TWP.

COLTER

Surface rights sold

M1679
58
PORT ARTHUR
RECEIVED
FEB 29 1952
MINING DIVISION

1679

COLTER TWP. W.P.S.M.

— PLAN OF —

# COLTER TWP.

## PORT ARTHUR MINING DIVISION.

## DISTRICT OF THUNDER BAY.

— Scale, 40 chains to an inch. —

HIPEL TWP.

Ast. North

W. E. S.

LEGAULT TWP.

LINDSLEY TWP.

VIVIAN TWP.

PARTRIDGE LAKE

Arib Lake

SCROLL LAKE

MARL LAKE

WILD GOOSE LAKE

KINGHORN

KING'S HIGHWAY

C.N.R.

Nonewaminikan River

COLTER L.

Duck Creek

Surface rights reserved 200 acres by Dept. of Lands & Forests

1957

M1679

PORT ARTHUR MINING DIVISION RECEIVED FEB 1957

PLAN REPRODUCED FROM BEST COPY AVAILABLE

1679

— PLAN OF —

# COLTER TWP.

## PORT ARTHUR MINING DIVISION.

## DISTRICT OF THUNDER BAY.

Scale, 40 chains to an inch.

HIPEL TWP.

Ast. North

W. E. S.

1960

M1679

1679

# PLAN of COLTER TWP.

## PORT ARTHUR MINING DIVISION.

## DISTRICT OF THUNDER BAY.

Scale 40 chains to an inch

HIPEL TWP.

Reserved From Disposition
Proposed Anaconda Rly

ASTRAY

W. E. S.

PARTRIDGE LAKE

Dumas Creek

Arb Lakes

KINGHORN

KING'S HIGHWAY

C.N.R.

SCROLL LAKE

MARLAKE

LEGAULT TWP.

LINDSLEY TWP.

Nameyamigan River

COLTER

SURFACE RIGHTS ONLY reserved on lands indicated thus

1965

M1679

1679

# PLAN OF
# COLTER TWP.
## PORT ARTHUR MINING DIVISION.
## DISTRICT OF THUNDER BAY.

Scale 40 chains to an inch.

~~SURFACE RIGHTS ONLY~~
~~Reserved From Disposition~~
~~See 42 of the Mining Act~~
D.of M. File: 143 C.

HIPEL TWP.

LEGAULT TWP.

LINDSLEY TWP.

PARTRIDGE LAKE

Arib Lake

SCROLL LAKE

MARLAKE

WILD GOOSE LAKE

Dumas Cyc. Creek

KINGHORN

KING'S HIGHWAY

NORTHERN ONTARIO PIPELINE FILE—No. 134601

Nonewamican River

COLTER

T.B. 19597 · T.B. 19599 · T.B. 19600 · T.B. 19601 · T.B. 19606 · T.B. 19605 · T.B. 19604 · T.B. 19607 · T.B. 19603 · T.B. 20274 · T.B. 20273 · T.B. 21658 · T.B. 21659 · T.B. 27312 · T.B. 27311 · T.B. 19274 · T.B. 19271 · T.B. 19268 · T.B. 19265 · T.B. 19275 · T.B. 19272 · T.B. 19269 · T.B. 19266 · T.B. 22344 · T.B. 22343 · T.B. 22341 · T.B. 22340 · T.B. 19276 · T.B. 19273 · T.B. 19270 · T.B. 19267 · T.B. 22346 · T.B. 22347 · T.B. 22348 · T.B. 22349 · T.B. 26978 · T.B. 26979 · T.B. 26876 · T.B. 26877 · T.B. 27373 · T.B. 27379 · T.B. 246763

1969

M1679

SURFACE RIGHTS ONLY reserved on land indicated thus ——— to The Anaconda Iron Ore (Ontario) Ltd. (A.I.O.) File 16548

# HIPEL TWP. M.1751

LEGAULT TWP. M.1795

LINDSLEY TWP. M. 1797

VIVIAN TWP. M. 1669

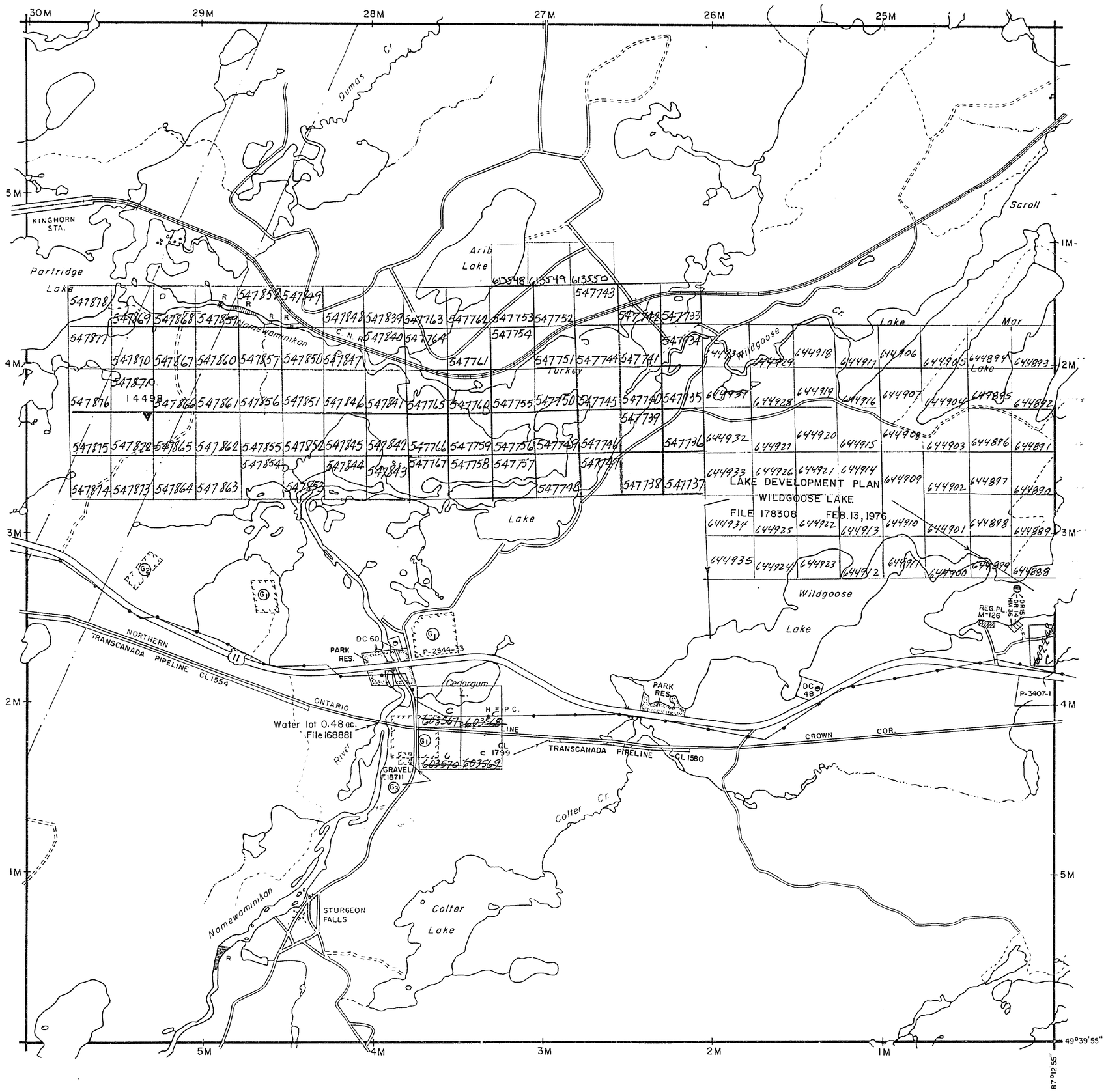


## NOTES

400' surface rights reservation along the shores of all lakes and rivers.

## AREAS WITHDRAWN FROM DISPOSITION

S.R. – SURFACE RIGHTS M.R. – MINING RIGHTS

| Description | Order No. | Date | Disposition | File |
|---|---|---|---|---|

## SAND & GRAVEL

(51) M.T.C. GRAVEL PIT No. 28-1 File 18781I

(52) " " " 28-10 "

(53) GRAVEL File 18781I

## DISPOSITION OF CROWN LANDS

PATENT, SURFACE AND MINING RIGHTS

" , SURFACE RIGHTS ONLY

" , MINING RIGHTS ONLY

LEASE, SURFACE AND MINING RIGHTS

" , SURFACE RIGHTS ONLY

" , MINING RIGHTS ONLY

LICENCE OF OCCUPATION

HIGHWAY & ROUTE NO. (17)

ROADS

TRAILS

RAILWAYS

POWER LINES

MARSH OR MUSKEG

MINES

TOWNSHIP OF

# COLTER

DISTRICT OF

THUNDER BAY

THUNDER BAY

MINING DIVISION

SCALE : 1 INCH 40 CHAINS (1/2 MILE)

| | |
|---|---|
| DR. JBK | PLAN NO. M. 1679 |
| DATE 5-Nov 71 | |

ONTARIO

MINISTRY OF NATURAL RESOURCES

SURVEYS AND MAPPING BRANCH

GERALDTON DIST. FEB. 6, 1979

NOV - 8 1993
P.M.
P.M.

# LAPIERRE LAKE G-65

LEGAULT TWP. G-170

LINDSLEY TWP. G-483

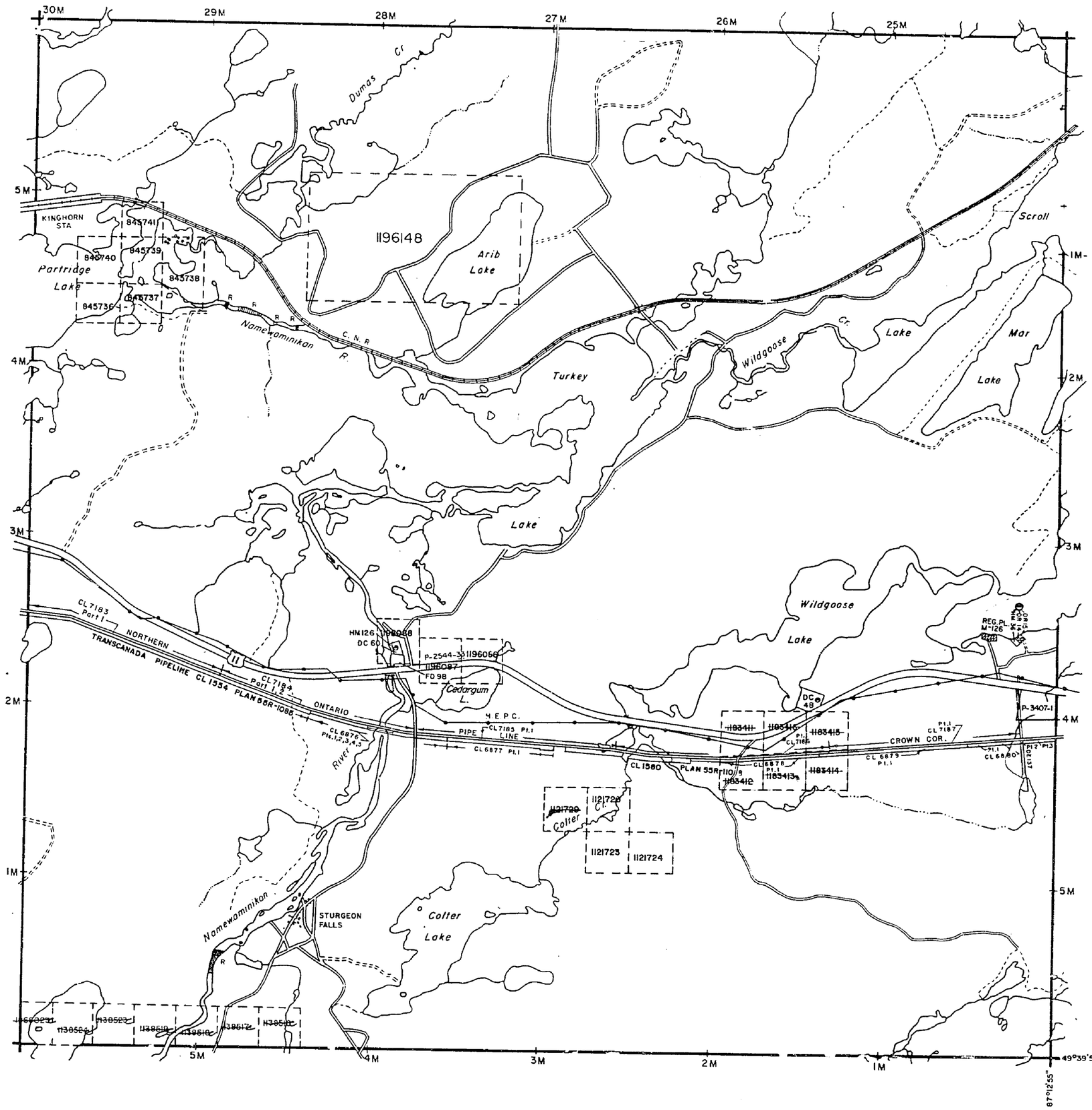


VIVIAN TWP. G-471

NOTICE:

The information that appears on this map has been compiled from various sources and accuracy is not guaranteed. Those wishing to stake mining claims should consult with the Mining Recorder, Ministry of Northern Development and Mines for additional information on the status of the lands shown hereon.

## LEGEND

- HIGHWAY AND ROUTE No.
- OTHER ROADS
- TRAILS
- SURVEYED LINES:
  - TOWNSHIPS, BASE LINES, ETC.
  - LOTS, MINING CLAIMS, PARCELS, ETC.
- UNSURVEYED LINES:
  - LOT LINES
  - PARCEL BOUNDARY
  - MINING CLAIMS ETC.
- RAILWAY AND RIGHT OF WAY
- UTILITY LINES
- NON-PERENNIAL STREAM
- FLOODING OR FLOODING RIGHTS
- SUBDIVISION OR COMPOSITE PLAN
- RESERVATIONS
- ORIGINAL SHORELINE
- MARSH OR MUSKEG
- MINES
- TRAVERSE MONUMENT

## DISPOSITION OF CROWN LANDS

| TYPE OF DOCUMENT | SYMBOL |
|---|---|
| PATENT, SURFACE & MINING RIGHTS | ● |
| " , SURFACE RIGHTS ONLY | ◓ |
| " , MINING RIGHTS ONLY | ◒ |
| LEASE, SURFACE & MINING RIGHTS | ■ |
| " , SURFACE RIGHTS ONLY | ▣ |
| " , MINING RIGHTS ONLY | ▣ |
| LICENCE OF OCCUPATION | ▼ |
| ORDER-IN-COUNCIL | OC |
| RESERVATION | Ⓡ |
| CANCELLED | ⊗ |
| SAND & GRAVEL | Ⓟ |

NOTE: MINING RIGHTS IN PARCELS PATENTED PRIOR TO MAY 6, 1913, VESTED IN ORIGINAL PATENTEE BY THE PUBLIC LANDS ACT, R.S.O. 1970, CHAP. 380, SEC. 63, SUBSEC 1.

SCALE: 1 INCH = 40 CHAINS

FEET 0 1000 2000 4000 6000 8000

METRES 0 200 1000 (1 KM) 2000 (2 KM)

TOWNSHIP

# COLTER

M.N.R. ADMINISTRATIVE DISTRICT

NIPIGON

MINING DIVISION

THUNDER BAY

LAND TITLES / REGISTRY DIVISION

THUNDER BAY

Ministry of Natural Resources — Land Management Branch — Ontario

Date OCTOBER 1981

IN SERVICE 92/OCT/16

Number G-477

Nov 18, 1993
G-477

# LAPIERRE LAKE G-65

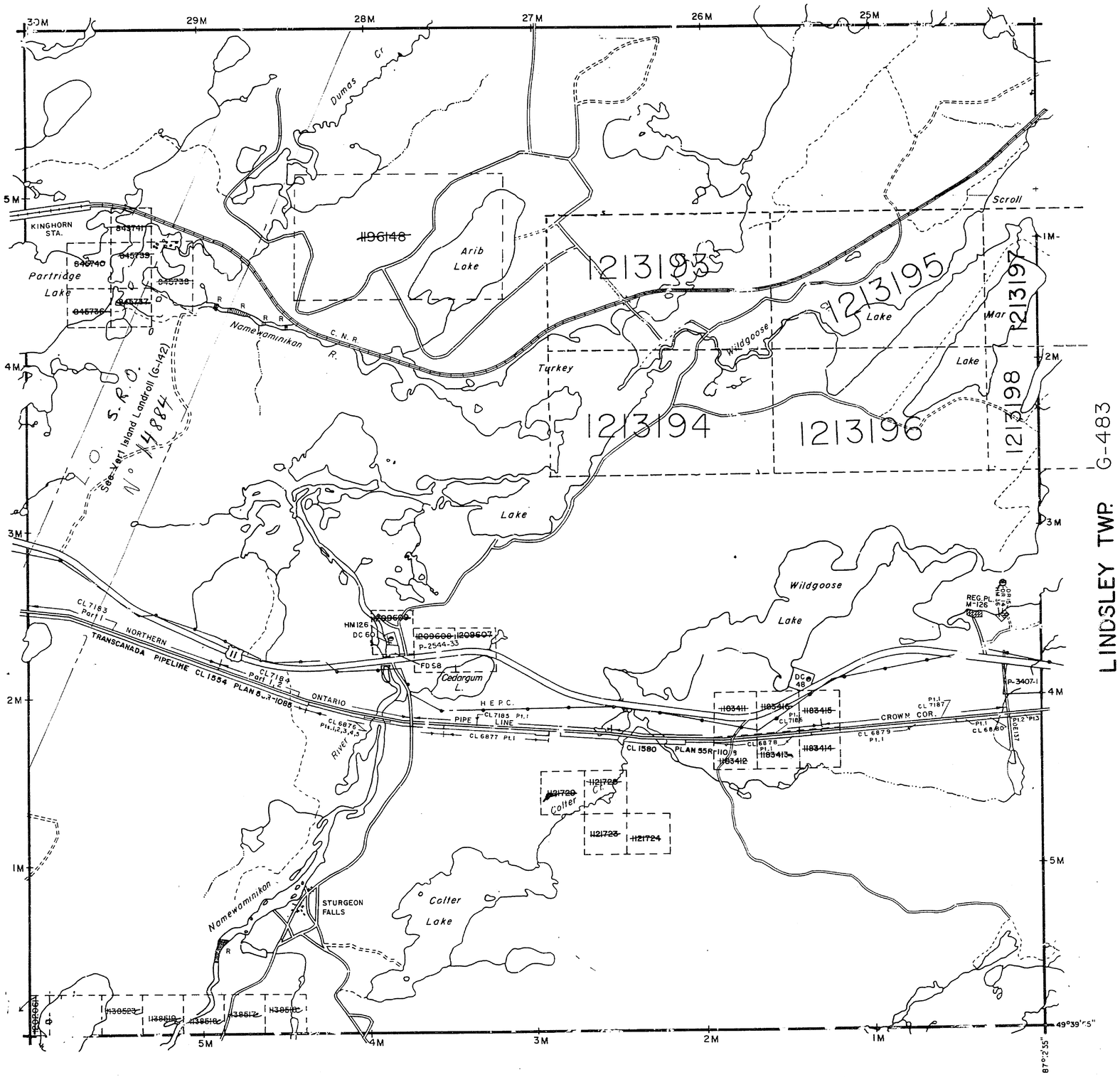


LEGAULT TWP. G-170

LINDSLEY TWP. G-483

VIVIAN TWP. G-471

NOTICE:

The information that appears on this map has been compiled from various sources and accuracy is not guaranteed. Those wishing to stake mining claims should consult with the Mining Recorder, Ministry of Northern Development and Mines for additional information on the status of the lands shown hereon.

## LEGEND

- HIGHWAY AND ROUTE No.
- OTHER ROADS
- TRAILS
- SURVEYED LINES:
  - TOWNSHIPS, BASE LINES, ETC.
  - LOTS, MINING CLAIMS, PARCELS, ETC.
- UNSURVEYED LINES:
  - LOT LINES
  - PARCEL BOUNDARY
  - MINING CLAIMS ETC.
- RAILWAY AND RIGHT OF WAY
- UTILITY LINES
- NON-PERENNIAL STREAM
- FLOODING OR FLOODING RIGHTS
- SUBDIVISION OR COMPOSITE PLAN
- RESERVATIONS
- ORIGINAL SHORELINE
- MARSH OR MUSKEG
- MINES
- TRAVERSE MONUMENT

## DISPOSITION OF CROWN LANDS

| TYPE OF DOCUMENT | SYMBOL |
|---|---|
| PATENT, SURFACE & MINING RIGHTS | |
| " , SURFACE RIGHTS ONLY | |
| " , MINING RIGHTS ONLY | |
| LEASE, SURFACE & MINING RIGHTS | |
| " , SURFACE RIGHTS ONLY | |
| " , MINING RIGHTS ONLY | |
| LICENCE OF OCCUPATION | |
| ORDER-IN-COUNCIL | OC |
| RESERVATION | R |
| CANCELLED | |
| SAND & GRAVEL | S |

NOTE: MINING RIGHTS IN PARCELS PATENTED PRIOR TO MAY 6, 1913, VESTED IN ORIGINAL PATENTEE BY THE PUBLIC LANDS ACT, R.S.O. 1970, CHAP. 380, SEC. 63, SUBSEC 1.

SCALE: 1 INCH = 40 CHAINS

FEET 0 1000 2000 4000 6000 8000

METRES 0 200 1000 (1 KM) 2000 (2 KM)

TOWNSHIP

# COLTER

M.N.R. ADMINISTRATIVE DISTRICT

NIPIGON

MINING DIVISION

THUNDER BAY

LAND TITLES / REGISTRY DIVISION

THUNDER BAY

Ministry of Natural Resources — Land Management Branch — Ontario

Date: OCTOBER 1981

IN SERVICE 92/OCT/16

Number: G-477

DATE OF ISSUE
MAR 09 1998
PROVINCIAL RECORDING OFFICE - SUDBURY

# LAPIERRE LAKE G-65

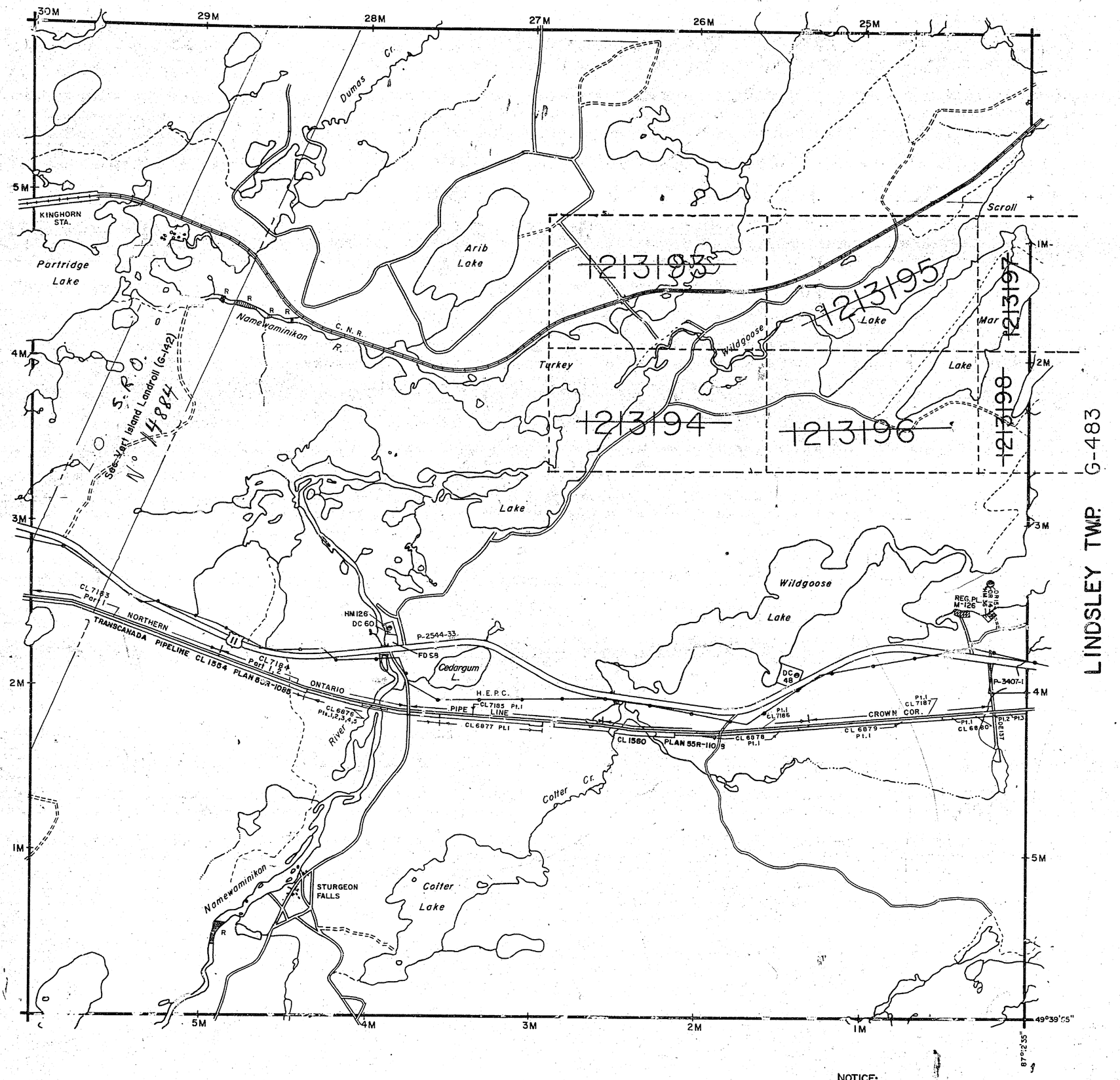


LEGAULT TWP. G-170

LINDSLEY TWP. G-483

VIVIAN TWP. G-471

NOTICE:

The information that appears on this map has been compiled from various sources and accuracy is not guaranteed. Those wishing to stake mining claims should consult with the Mining Recorder, Ministry of Northern Development and Mines for additional information on the status of the lands shown hereon.

## LEGEND

- HIGHWAY AND ROUTE No.
- OTHER ROADS
- TRAILS
- SURVEYED LINES:
  - TOWNSHIPS, BASE LINES, ETC.
  - LOTS, MINING CLAIMS, PARCELS, ETC.
- UNSURVEYED LINES:
  - LOT LINES
  - PARCEL BOUNDARY
  - MINING CLAIMS ETC.
- RAILWAY AND RIGHT OF WAY
- UTILITY LINES
- NON-PERENNIAL STREAM
- FLOODING OR FLOODING RIGHTS
- SUBDIVISION OR COMPOSITE PLAN
- RESERVATIONS
- ORIGINAL SHORELINE
- MARSH OR MUSKEG
- MINES
- TRAVERSE MONUMENT

## DISPOSITION OF CROWN LANDS

| TYPE OF DOCUMENT | SYMBOL |
|---|---|
| PATENT, SURFACE & MINING RIGHTS | |
| " , SURFACE RIGHTS ONLY | |
| " , MINING RIGHTS ONLY | |
| LEASE, SURFACE & MINING RIGHTS | |
| " , SURFACE RIGHTS ONLY | |
| " , MINING RIGHTS ONLY | |
| LICENCE OF OCCUPATION | |
| ORDER-IN-COUNCIL | OC |
| RESERVATION | R |
| CANCELLED | |
| SAND & GRAVEL | |

NOTE: MINING RIGHTS IN PARCELS PATENTED PRIOR TO MAY 6, 1913, VESTED IN ORIGINAL PATENTEE BY THE PUBLIC LANDS ACT, R.S.O. 1970, CHAP. 380, SEC. 63, SUBSEC 1.

SCALE: 1 INCH = 40 CHAINS

FEET 0 1000 2000 4000 6000 8000

METRES 0 200 1000 (1 KM) 2000 (2 KM)

TOWNSHIP

# COLTER

DATE OF ISSUE

NOV 12 1998

PROVINCIAL RECORDS OFFICE - SUDBURY

M.N.R. ADMINISTRATIVE DISTRICT

NIPIGON

MINING DIVISION

THUNDER BAY

LAND TITLES / REGISTRY DIVISION

THUNDER BAY

Ontario Ministry of Natural Resources — Land Management Branch

Date: OCTOBER 1981

Number: G-477

IN SERVICE 92/OCT/16

0 8 6 4 2 | 2 4 6 8 10

1679

HIPEL TWP. M. 1751

LEGAULT TWP. M. 1795

LINDSLEY TWP. M. 1797

VIVIAN TWP. M. 1669

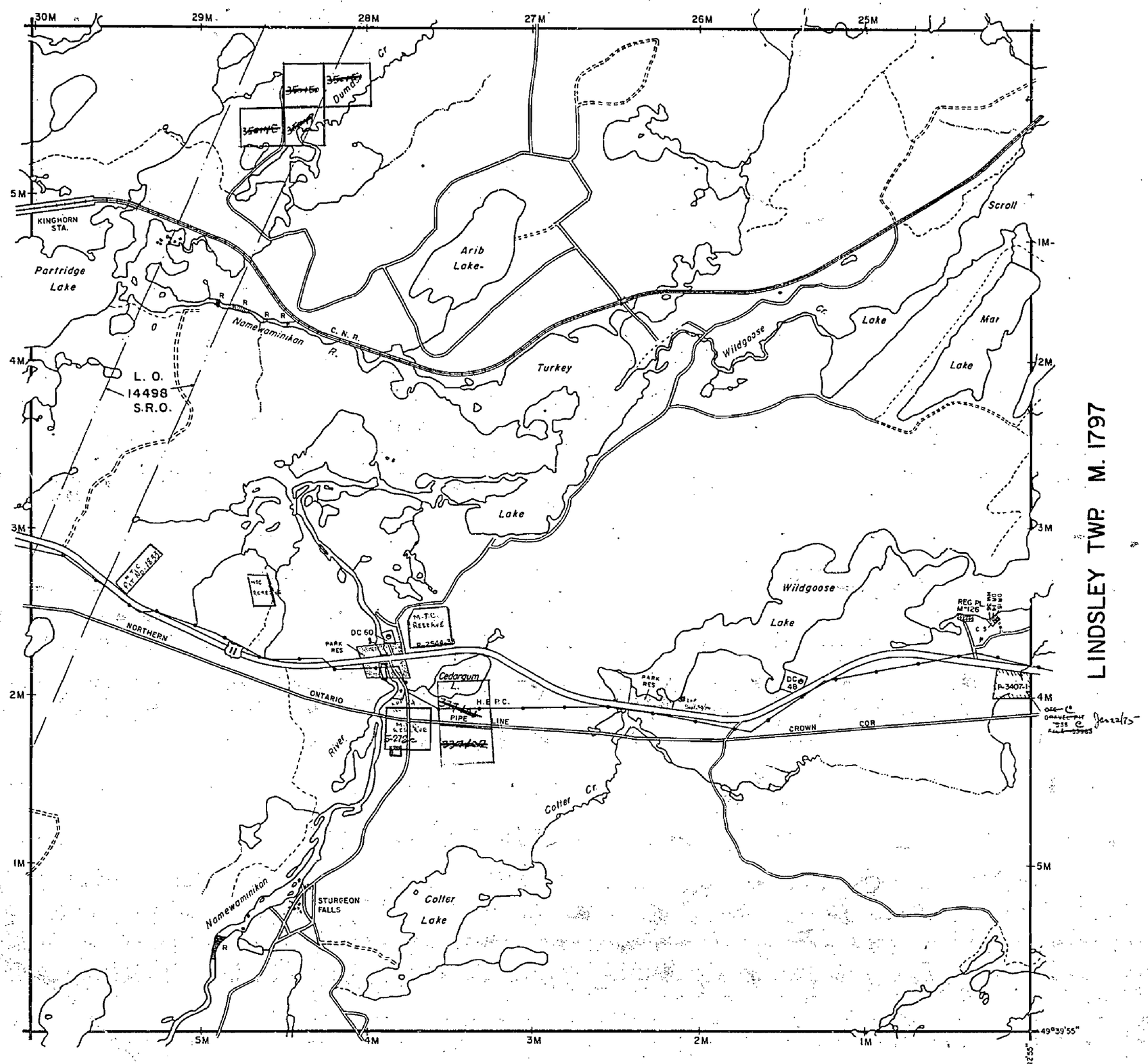


NOTES

400' surface rights reservation along the shores of all lakes and rivers.

LEGEND

| | |
|---|---|
| PATENTED LAND | Ⓟ or |
| PATENTED FOR SURFACE RIGHTS ONLY | |
| LEASE | Ⓛ |
| LICENSE OF OCCUPATION | L.O. |
| CROWN LAND SALES | C.S. |
| LOCATED LAND | Loc. |
| CANCELLED | C. |
| MINING RIGHTS ONLY | M.R.O. |
| SURFACE RIGHTS ONLY | S.R.O. |
| HIGHWAY & ROUTE NO. | 17 |
| ROADS | |
| TRAILS | |
| RAILWAYS | |
| POWER LINES | |
| MARSH OR MUSKEG | |
| MINES | |

*used only with summer resort locations or when space is limited

TOWNSHIP OF

# COLTER

DISTRICT OF
THUNDER BAY

1971 THUNDER BAY
MINING DIVISION

SCALE: 1 INCH = 40 CHAINS (1/2 MILE)

DR. JBK
DATE 5-Nov 71

PLAN NO. M. 1679

ONTARIO
DEPARTMENT OF MINES
AND NORTHERN AFFAIRS