M.1681 - CONACHER TWP.

1681

CONACHER TWP.

PORT ARTHUR MINING DIVISION
DISTRICT OF THUNDER BAY
Scale: 20ch. to an inch

M.1681 - CONACHER TWP.

HAGEY TWP.

C.N.R. ROSSMERE

Swamp River

H.E.P.C. R/W

Cache Island

LOWER SHEBANDOWAN LAKE

Cutten Island

Crescent Pt.

Carsons Pt.

Swamp Bay

Stewart's Bay

West Pt.

Greens Bay

Shebandowan River

C.N.R. RAILWAY

Road

Shebandowan

Dam Power Co. Dam Location File #616, Vol. 2

Gov't Reserve

Island

Bl'ds ord. T.B. Bay

Crown Land Sale File #2849

Park Reserve

Sand Pit

Gravel Pit

Pit

Quarry

Lot 739

Lot 738

Lot 737

Lot 736

Lot 735

Lot 734

Lot 733

Lot 732

Lot 731

Lot 730

Lot 729

Lot 728

Lot 727

Lot 726

Lot 725

Lot 724

Lot 723

Lot 722

Lot 721

Lot 720

Lot 719

Lot 718

Lot 717

Lot 716

Lot 715

Lot 714

Lot 713

Lot 712

Lot 711

Lot 710

Lot 709

Lot 708

Lot 707

Lot 706

Lot 705

Lot 704

Lot 703

Lot 702

Lot 701

Lot 700

Lot 699

Lot 698

Lot 697

Lot 696

Lot 695

Lot 694

Lot 693

Lot 692

Lot 691

Lot 690

Lot 689

Lot 688

Lot 687

Lot 686

Lot 685

Lot 684

Lot 683

Lot 682

Lot 681

Lot 680

Lot 679

Lot 678

Lot 677

Lot 676

Lot 675

Lot 674

Lot 673

Lot 672

Lot 671

Lot 670

Lot 669

Lot 668

Lot 667

Lot 666

Lot 665

Lot 664

Lot 663

Lot 662

Lot 661

Lot 660

Lot 659

Lot 658

Lot 657

Lot 656

Lot 655

Lot 654

Lot 653

Lot 652

Lot 651

Lot 650

Lot 649

Lot 648

Lot 647

Lot 646

Lot 645

Lot 644

Lot 643

Lot 642

Lot 641

Lot 640

Lot 639

Lot 638

Lot 637

Lot 636

Lot 635

Lot 634

Lot 633

Lot 632

Lot 631

Lot 630

Lot 629

Lot 628

Lot 627

Lot 626

Lot 625

Lot 624

Lot 623

Lot 622

Lot 621

Lot 620

Lot 619

Lot 618

Lot 617

Lot 616

Lot 615

Lot 614

Lot 613

Lot 612

Lot 611

Lot 610

Lot 609

Lot 608

Lot 607

Lot 606

Lot 605

Lot 604

Lot 603

Lot 602

Lot 601

Lot 600

Lot 599

Lot 598

Lot 597

Lot 596

Lot 595

Lot 594

Lot 593

Lot 592

Lot 591

Lot 590

Lot 589

Lot 588

Lot 587

Lot 586

Lot 585

Lot 584

Lot 583

Lot 582

Lot 581

Lot 580

Lot 579

Lot 578

Lot 577

Lot 576

Lot 575

Lot 574

Lot 573

Lot 572

Lot 571

Lot 570

Lot 569

Lot 568

Lot 567

Lot 566

Lot 565

Lot 564

Lot 563

Lot 562

Lot 561

Lot 560

Lot 559

Lot 558

Lot 557

Lot 556

Lot 555

Lot 554

Lot 553

Lot 552

Lot 551

Lot 550

Lot 549

Lot 548

Lot 547

Lot 546

Lot 545

Lot 544

Lot 543

Lot 542

Lot 541

Lot 540

Lot 539

Lot 538

Lot 537

Lot 536

Lot 535

Lot 534

Lot 533

Lot 532

Lot 531

Lot 530

Lot 529

Lot 528

Lot 527

Lot 526

Lot 525

Lot 524

Lot 523

Lot 522

Lot 521

Lot 520

Lot 519

Lot 518

Lot 517

Lot 516

Lot 515

Lot 514

Lot 513

Lot 512

Lot 511

Lot 510

Lot 509

Lot 508

Lot 507

Lot 506

Lot 505

Lot 504

Lot 503

Lot 502

Lot 501

Lot 500

Lot 499

Lot 498

Lot 497

Lot 496

Lot 495

Lot 494

Lot 493

Lot 492

Lot 491

Lot 490

Lot 489

Lot 488

Lot 487

Lot 486

Lot 485

Lot 484

Lot 483

Lot 482

Lot 481

Lot 480

Lot 479

Lot 478

Lot 477

Lot 476

Lot 475

Lot 474

Lot 473

Lot 472

Lot 471

Lot 470

Lot 469

Lot 468

Lot 467

Lot 466

Lot 465

Lot 464

Lot 463

Lot 462

Lot 461

Lot 460

Lot 459

Lot 458

Lot 457

Lot 456

Lot 455

Lot 454

Lot 453

Lot 452

Lot 451

Lot 450

Lot 449

Lot 448

Lot 447

Lot 446

Lot 445

Lot 444

Lot 443

Lot 442

Lot 441

Lot 440

Lot 439

Lot 438

Lot 437

Lot 436

Lot 435

Lot 434

Lot 433

Lot 432

Lot 431

Lot 430

Lot 429

Lot 428

Lot 427

Lot 426

Lot 425

Lot 424

Lot 423

Lot 422

Lot 421

Lot 420

Lot 419

Lot 418

Lot 417

Lot 416

Lot 415

Lot 414

Lot 413

Lot 412

Lot 411

Lot 410

Lot 409

Lot 408

Lot 407

Lot 406

Lot 405

Lot 404

Lot 403

Lot 402

Lot 401

Lot 400

Lot 399

Lot 398

Lot 397

Lot 396

Lot 395

Lot 394

Lot 393

Lot 392

Lot 391

Lot 390

Lot 389

Lot 388

Lot 387

Lot 386

Lot 385

Lot 384

Lot 383

Lot 382

Lot 381

Lot 380

Lot 379

Lot 378

Lot 377

Lot 376

Lot 375

Lot 374

Lot 373

Lot 372

Lot 371

Lot 370

Lot 369

Lot 368

Lot 367

Lot 366

Lot 365

Lot 364

Lot 363

Lot 362

Lot 361

Lot 360

Lot 359

Lot 358

Lot 357

Lot 356

Lot 355

Lot 354

Lot 353

Lot 352

Lot 351

Lot 350

Lot 349

Lot 348

Lot 347

Lot 346

Lot 345

Lot 344

Lot 343

Lot 342

Lot 341

Lot 340

Lot 339

Lot 338

Lot 337

Lot 336

Lot 335

Lot 334

Lot 333

Lot 332

Lot 331

Lot 330

Lot 329

Lot 328

Lot 327

Lot 326

Lot 325

Lot 324

Lot 323

Lot 322

Lot 321

Lot 320

Lot 319

Lot 318

Lot 317

Lot 316

Lot 315

Lot 314

Lot 313

Lot 312

Lot 311

Lot 310

Lot 309

Lot 308

Lot 307

Lot 306

Lot 305

Lot 304

Lot 303

Lot 302

Lot 301

Lot 300

Lot 299

Lot 298

Lot 297

Lot 296

Lot 295

Lot 294

Lot 293

Lot 292

Lot 291

Lot 290

Lot 289

Lot 288

Lot 287

Lot 286

Lot 285

Lot 284

Lot 283

Lot 282

Lot 281

Lot 280

Lot 279

Lot 278

Lot 277

Lot 276

Lot 275

Lot 274

Lot 273

Lot 272

Lot 271

Lot 270

Lot 269

Lot 268

Lot 267

Lot 266

Lot 265

Lot 264

Lot 263

Lot 262

Lot 261

Lot 260

Lot 259

Lot 258

Lot 257

Lot 256

Lot 255

Lot 254

Lot 253

Lot 252

Lot 251

Lot 250

Lot 249

Lot 248

Lot 247

Lot 246

Lot 245

Lot 244

Lot 243

Lot 242

Lot 241

Lot 240

Lot 239

Lot 238

Lot 237

Lot 236

Lot 235

Lot 234

Lot 233

Lot 232

Lot 231

Lot 230

Lot 229

Lot 228

Lot 227

Lot 226

Lot 225

Lot 224

Lot 223

Lot 222

Lot 221

Lot 220

Lot 219

Lot 218

Lot 217

Lot 216

Lot 215

Lot 214

Lot 213

Lot 212

Lot 211

Lot 210

Lot 209

Lot 208

Lot 207

Lot 206

Lot 205

Lot 204

Lot 203

Lot 202

Lot 201

Lot 200

Lot 199

Lot 198

Lot 197

Lot 196

Lot 195

Lot 194

Lot 193

Lot 192

Lot 191

Lot 190

Lot 189

Lot 188

Lot 187

Lot 186

Lot 185

Lot 184

Lot 183

Lot 182

Lot 181

Lot 180

Lot 179

Lot 178

Lot 177

Lot 176

Lot 175

Lot 174

Lot 173

Lot 172

Lot 171

Lot 170

Lot 169

Lot 168

Lot 167

Lot 166

Lot 165

Lot 164

Lot 163

Lot 162

Lot 161

Lot 160

Lot 159

Lot 158

Lot 157

Lot 156

Lot 155

Lot 154

Lot 153

Lot 152

Lot 151

Lot 150

Lot 149

Lot 148

Lot 147

Lot 146

Lot 145

Lot 144

Lot 143

Lot 142

Lot 141

Lot 140

Lot 139

Lot 138

Lot 137

Lot 136

Lot 135

Lot 134

Lot 133

Lot 132

Lot 131

Lot 130

Lot 129

Lot 128

Lot 127

Lot 126

Lot 125

Lot 124

Lot 123

Lot 122

Lot 121

Lot 120

Lot 119

Lot 118

Lot 117

Lot 116

Lot 115

Lot 114

Lot 113

Lot 112

Lot 111

Lot 110

Lot 109

Lot 108

Lot 107

Lot 106

Lot 105

Lot 104

Lot 103

Lot 102

Lot 101

Lot 100

Lot 99

Lot 98

Lot 97

Lot 96

Lot 95

Lot 94

Lot 93

Lot 92

Lot 91

Lot 90

Lot 89

Lot 88

Lot 87

Lot 86

Lot 85

Lot 84

Lot 83

Lot 82

Lot 81

Lot 80

Lot 79

Lot 78

Lot 77

Lot 76

Lot 75

Lot 74

Lot 73

Lot 72

Lot 71

Lot 70

Lot 69

Lot 68

Lot 67

Lot 66

Lot 65

Lot 64

Lot 63

Lot 62

Lot 61

Lot 60

Lot 59

Lot 58

Lot 57

Lot 56

Lot 55

Lot 54

Lot 53

Lot 52

Lot 51

Lot 50

Lot 49

Lot 48

Lot 47

Lot 46

Lot 45

Lot 44

Lot 43

Lot 42

Lot 41

Lot 40

Lot 39

Lot 38

Lot 37

Lot 36

Lot 35

Lot 34

Lot 33

Lot 32

Lot 31

Lot 30

Lot 29

Lot 28

Lot 27

Lot 26

Lot 25

Lot 24

Lot 23

Lot 22

Lot 21

Lot 20

Lot 19

Lot 18

Lot 17

Lot 16

Lot 15

Lot 14

Lot 13

Lot 12

Lot 11

Lot 10

Lot 9

Lot 8

Lot 7

Lot 6

Lot 5

Lot 4

Lot 3

Lot 2

Lot 1

DICKWORTH TWP.

1967

PT. ARTHUR MINING DIV.
RECEIVED
JAN 5 1967

1681

1681

DRIFT LAKE - M.2404

HAGEY TWP. - M.1741

BLACKWELL TWP. - M.1658

DUCKWORTH TWP. - M.1703

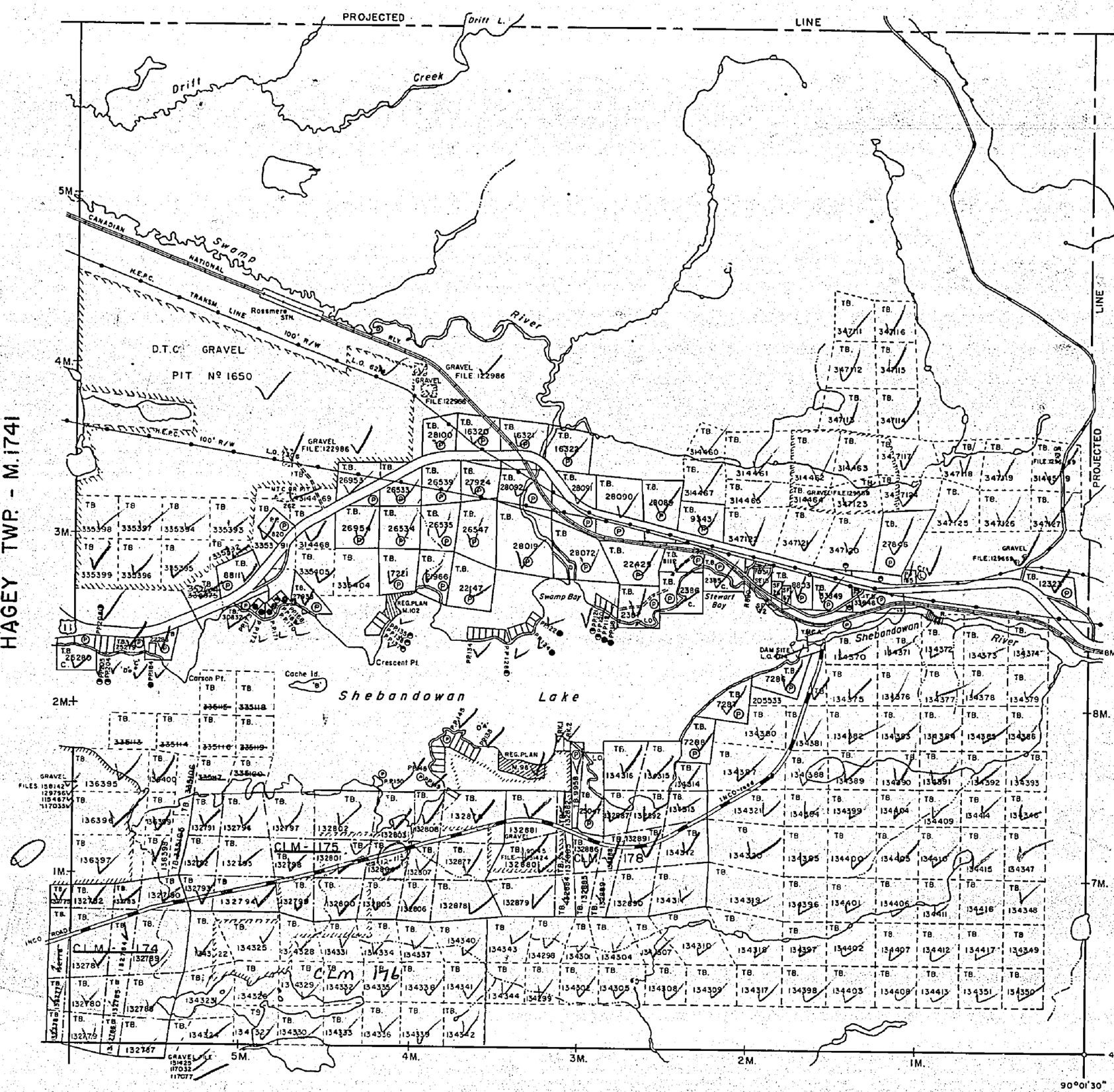

THE TOWNSHIP OF

CONACHER

DISTRICT OF THUNDER BAY

THUNDER BAY MINING DIVISION

SCALE: 1-INCH - 40 CHAINS

LEGEND

PATENTED LAND	● OR Ⓟ
CROWN LAND SALE	C.S.
LEASES	Ⓛ
LOCATED LAND	Loc.
LICENSE OF OCCUPATION	L.O.
MINING RIGHTS ONLY	M.R.O.
SURFACE RIGHTS ONLY	S.R.O.
ROADS	
IMPROVED ROADS	
KING'S HIGHWAYS	
RAILWAYS	
POWER LINES	
MARSH OR MUSKEG	
MINES	
CANCELLED	C.
S.R.O. PATENTED	

NOTES

400' surface rights reservation along the shores of all lakes and rivers.

For status of summer resort locations contact Ministry of Natural Resources.

L.O. 4714 - Dam and flooding rights on Shebandowan Lake to elevation 1478.61' - to H.E.P.C.
File: 42816, vol 2.

1973

PLAN NO. M.1681

ONTARIO
MINISTRY OF NATURAL RESOURCES
SURVEYS AND MAPPING BRANCH

1681

DRIFT LAKE - M.2404

HAGEY TWP. - M.1741

BLACKWELL TWP. - M.1658

DUCKWORTH TWP. - M.1703

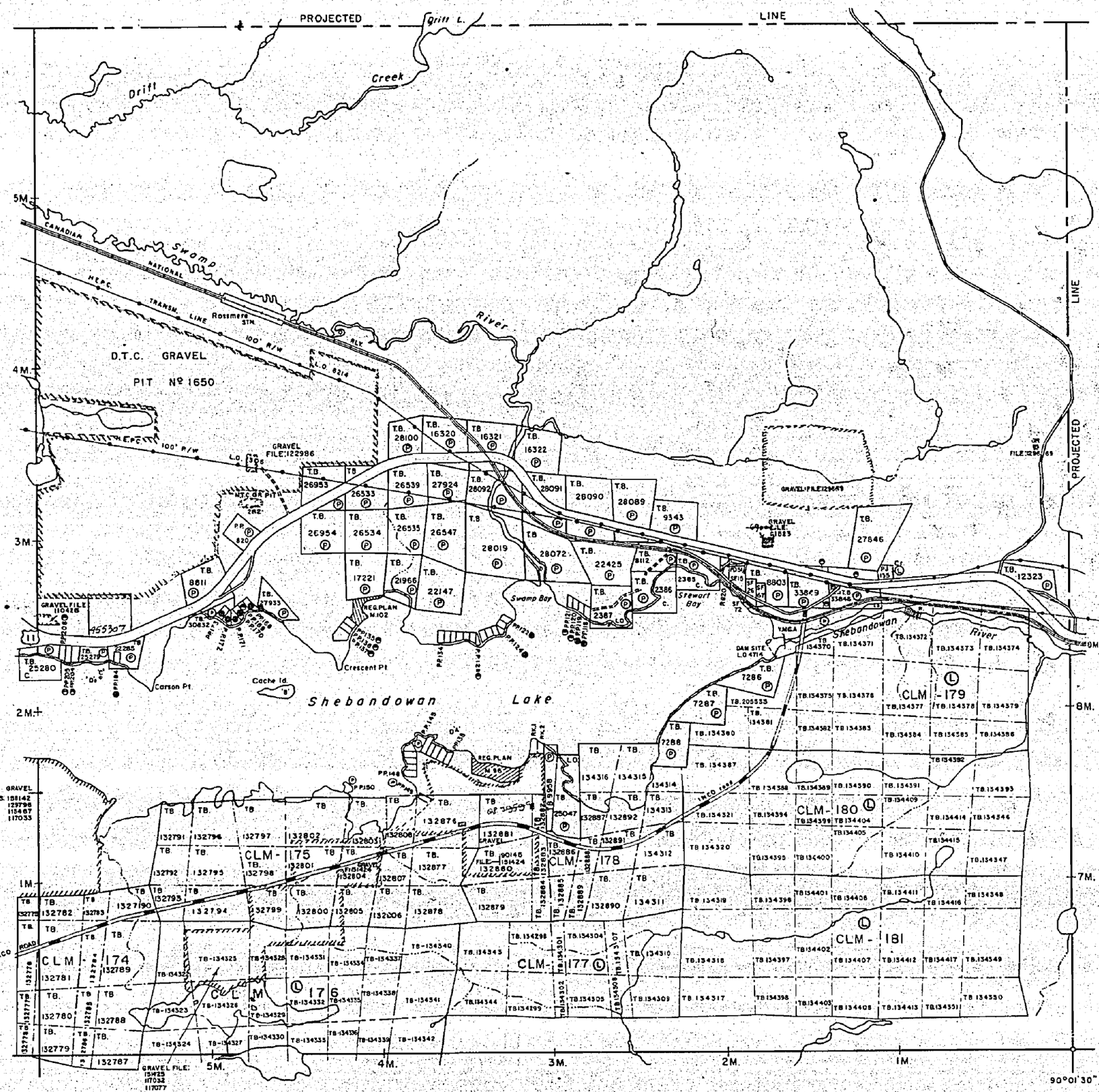

THE TOWNSHIP
OF

CONACHER

DISTRICT OF
THUNDER BAY

THUNDER BAY
MINING DIVISION

SCALE: 1-INCH 40 CHAINS

LEGEND

PATENTED LAND	● OR Ⓟ
CROWN LAND SALE	C.S.
LEASES	Ⓛ
LOCATED LAND	Loc.
LICENSE OF OCCUPATION	L.O.
MINING RIGHTS ONLY	M.R.O.
SURFACE RIGHTS ONLY	S.R.O.
ROADS	
IMPROVED ROADS	
KING'S HIGHWAYS	
RAILWAYS	
POWER LINES	
MARSH OR MUSKEG	
MINES	C.
CANCELLED	
S.R.O. PATENTED	◒

NOTES

400' surface rights reservation along the shores of all lakes and rivers.

For status of summer resort locations contact Ministry of Natural Resources.

L.O. 4714 - Dam and flooding rights on Shebandowan Lake to elevation 1478.61' - to H.E.P.C
File: 42816, vol 2.

DECEMBER 29, 1976

1977

THUNDER BAY DISTRICT

PLAN NO. M.1681

ONTARIO
MINISTRY OF NATURAL RESOURCES
SURVEYS AND MAPPING BRANCH

DRIFT LAKE -

HAGEY TWP. -

BLACKWELL TWP. - G-644

DUCKWORTH TWP. -

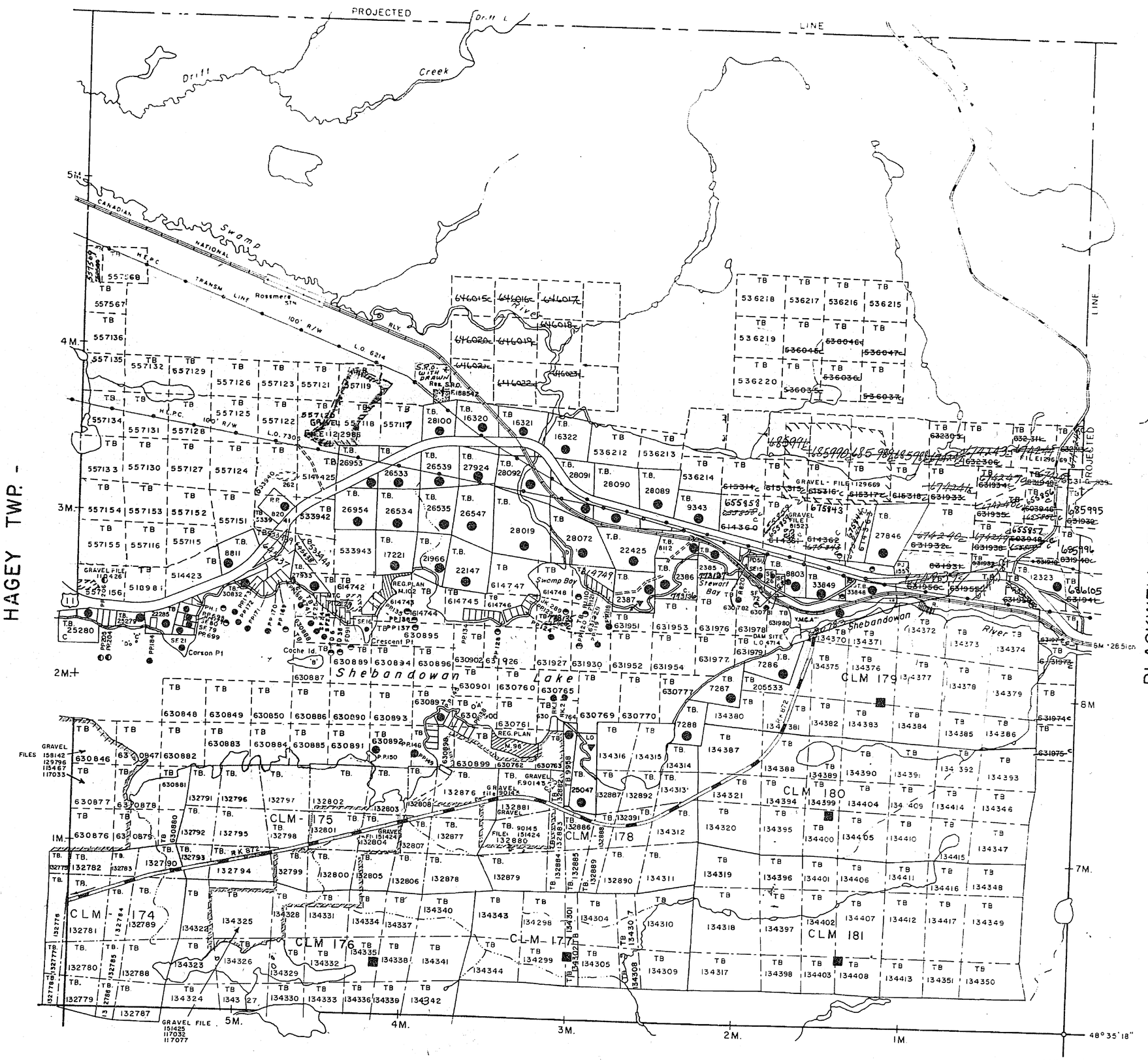

LEGEND

- HIGHWAY AND ROUTE No.
- OTHER ROADS
- TRAILS
- SURVEYED LINES
  - TOWNSHIPS, BASE LINES, ETC.
  - LOTS, MINING CLAIMS, PARCELS, ETC.
- UNSURVEYED LINES
  - LOT LINES
  - PARCEL BOUNDARY
  - MINING CLAIMS, ETC.
- RAILWAY AND RIGHT OF WAY
- UTILITY LINES
- NON PERENNIAL STREAM
- FLOODING OR FLOODING RIGHTS
- SUBDIVISION OR COMPOSITE PLAN
- RESERVATIONS
- ORIGINAL SHORELINE
- MARSH OR MUSKEG
- MINES
- TRAVERSE MONUMENT

DISPOSITION OF CROWN LANDS

TYPE OF DOCUMENT	SYMBOL
PATENT, SURFACE & MINING RIGHTS	
" , SURFACE RIGHTS ONLY	
" , MINING RIGHTS ONLY	
LEASE, SURFACE & MINING RIGHTS	
" , SURFACE RIGHTS ONLY	
" , MINING RIGHTS ONLY	
LICENCE OF OCCUPATION	
ORDER-IN-COUNCIL	OC
RESERVATION	R
CANCELLED	X
SAND & GRAVEL	S

* See Conacher Landroll.

NOTE: MINING RIGHTS IN PARCELS PATENTED PRIOR TO MAY 6, 1913, VESTED IN ORIGINAL PATENTEE BY THE PUBLIC LANDS ACT, R.S.O. 1970, CHAP. 380, SEC. 63, SUBSEC. 1

SCALE: 1 INCH = 40 CHAINS

FEET 0 1000 2000 4000 6000 8000

METRES 0 200 1000 (1 KM) 2000 (2 KM)

TOWNSHIP

CONACHER TWP.

M.N.R. ADMINISTRATIVE DISTRICT

THUNDER BAY

MINING DIVISION

THUNDER BAY

LAND TITLES / REGISTRY DIVISION

THUNDER BAY

Ontario Ministry of Natural Resources — Land Management Branch

JUNE 23, 1982

Date	Number
MARCH 1982	G-646

1681

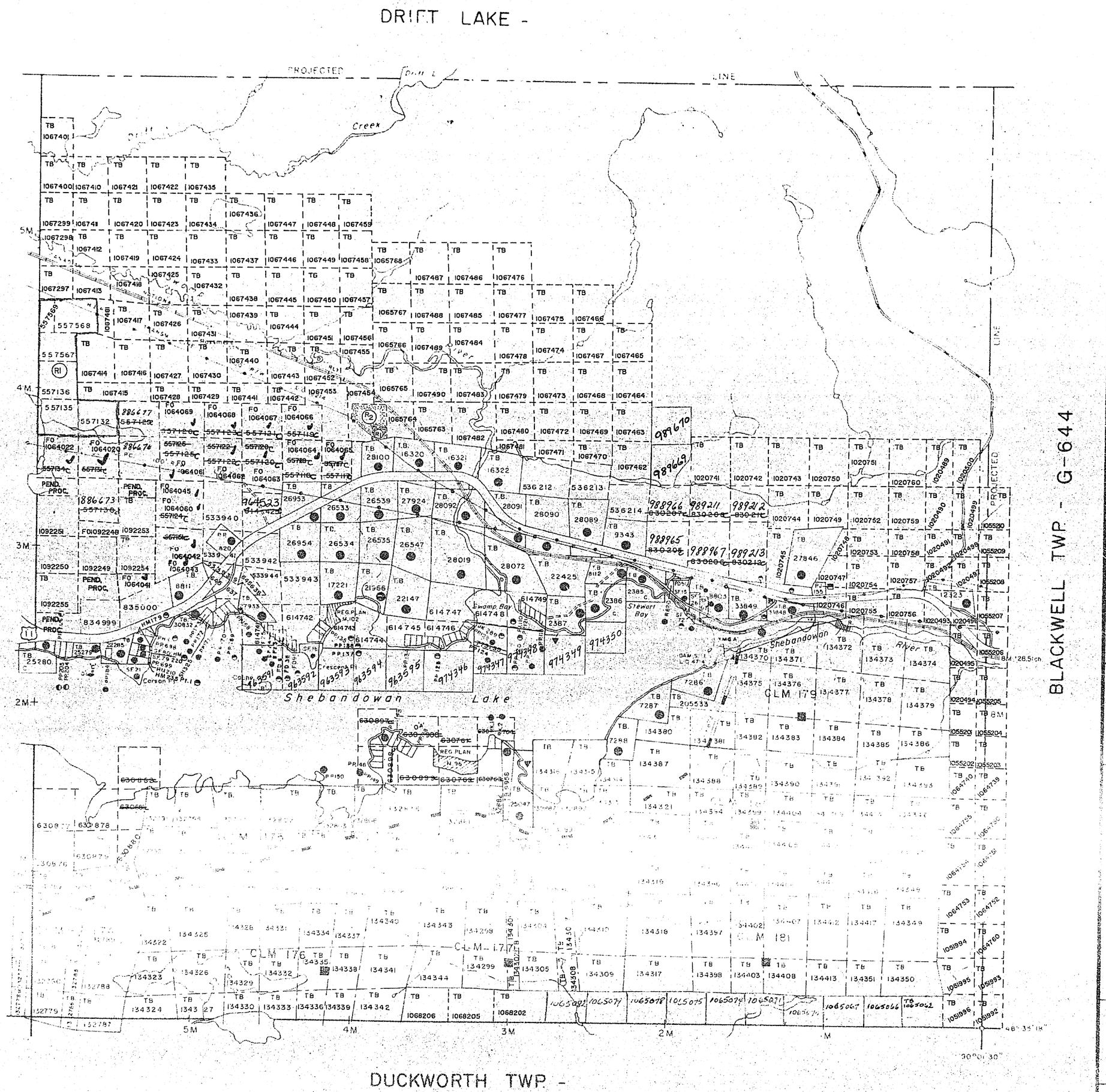

LEGEND

- HIGHWAY AND ROUTE No.
- OTHER ROADS
- TRAILS
- SURVEYED LINES
  - TOWNSHIPS, BASE LINES, ETC.
  - LOTS, MINING CLAIMS, PARCELS, ETC.
- UNSURVEYED LINES
  - LOT LINES
  - PARCEL BOUNDARY
  - MINING CLAIMS ETC.
- RAILWAY AND RIGHT OF WAY
- UTILITY LINES
- NON PERENNIAL STREAM
- FLOODING OR FLOODING RIGHTS
- SUBDIVISION OR COMPOSITE PLAN
- RESERVATIONS
- ORIGINAL SHORELINE
- MARSH OR MUSKEG
- MINES
- TRAVERSE MONUMENT

FO= FILED ONLY

DISPOSITION OF CROWN LANDS

TYPE OF DOCUMENT	SYMBOL
PATENT, SURFACE & MINING RIGHTS	●
" , SURFACE RIGHTS ONLY	◓
" , MINING RIGHTS ONLY	◒
LEASE, SURFACE & MINING RIGHTS	■
" , SURFACE RIGHTS ONLY	▤
" , MINING RIGHTS ONLY	▥
LICENCE OF OCCUPATION	▼
ORDER-IN-COUNCIL	OC
RESERVATION	◎
CANCELLED	⊗
SAND & GRAVEL	⊙

NOTE: MINING RIGHTS IN PARCELS PATENTED PRIOR TO MAY 6 1913, VESTED IN ORIGINAL PATENTEE BY THE PUBLIC LANDS ACT, R.S.O. 1970, CHAP. 380, SEC. 63, SUBSEC. 1

(R1) WITHDRAWN UNDER SECTION 36 W/50-86

SCALE: 1 INCH = 40 CHAINS

FEET 0 100 200 400 600 800

METERS 0 200 400

TOWNSHIP

CONACHER

THUNDER BAY

MINING DIVISION

THUNDER BAY

LAND TITLES / REGISTRY DIVISION

THUNDER BAY

Ontario Ministry of Natural Resources — Land Management Branch

February 4, 1986

Date: MARCH 1982

Number: G-646

RECEIVED
THUNDER BAY
MINING DIVISION
'92 NOV 30 AM 10 53

DRIFT LAKE - 713

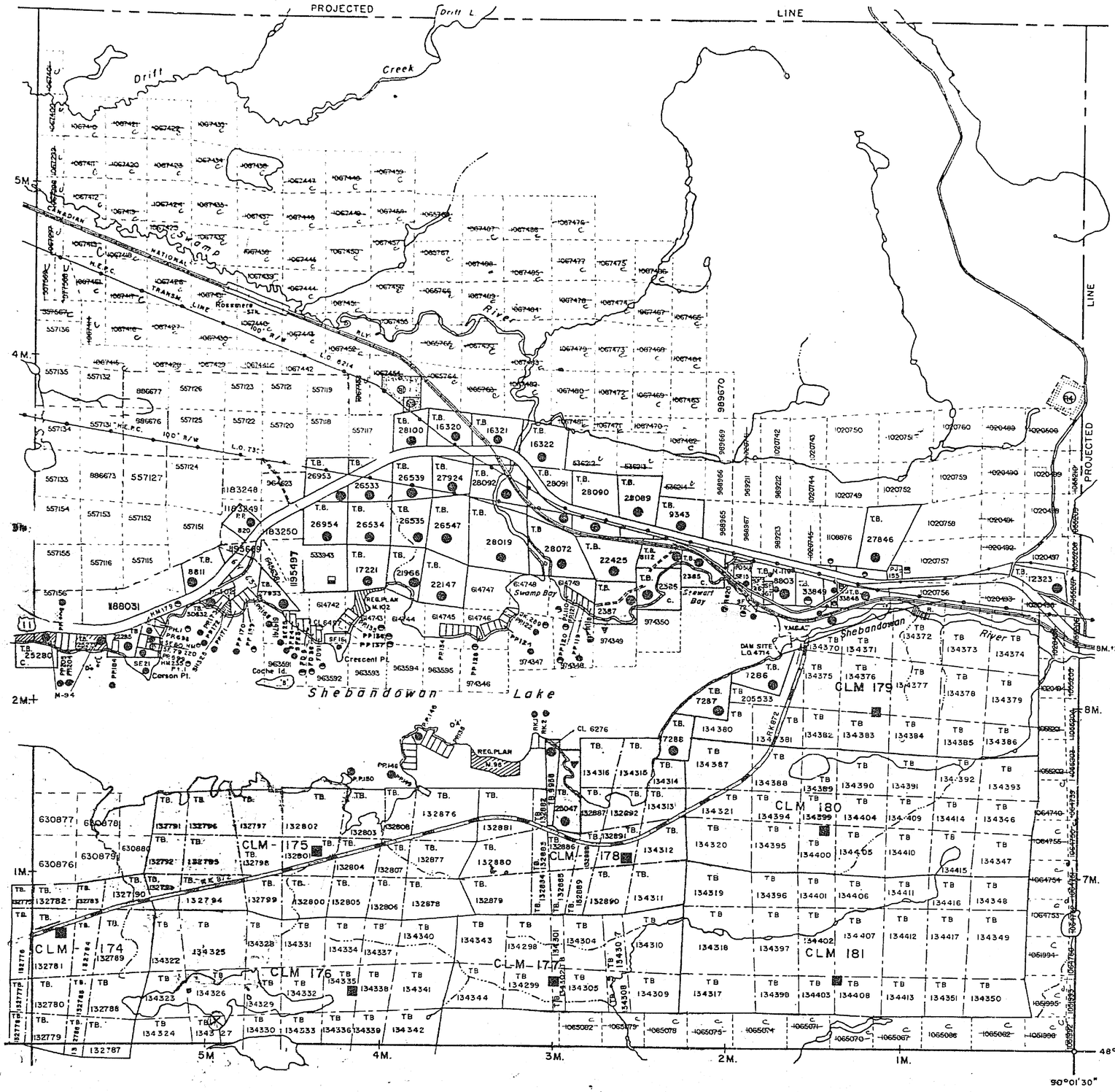

HAGEY TWP. - 661

BLACKWELL TWP. - G-644

DUCKWORTH TWP. - 638

THE INFORMATION THAT APPEARS ON THIS MAP HAS BEEN COMPILED FROM VARIOUS SOURCES, AND ACCURACY IS NOT GUARANTEED. THOSE WISHING TO STAKE MINING CLAIMS SHOULD CONSULT WITH THE MINING RECORDER, MINISTRY OF NORTHERN DEVELOPMENT AND MINES, FOR ADDITIONAL INFORMATION ON THE STATUS OF THE LANDS SHOWN HEREON.

NOTES

"Summer Resort" Locations Not Open For Staking Sec. 34(c)
R1 Sec.36 Withdrawal Order #WNCR 9/83 SRO.
R2 Surface Rights Reservation #UR8542
R4 Sec.36 Withdrawal Order #W-TB 13/89 SRO.

LEGEND

INTO SERVICE JAN. 24/1990

- HIGHWAY AND ROUTE No.
- OTHER ROADS
- TRAILS
- SURVEYED LINES:
  - TOWNSHIPS, BASE LINES, ETC.
  - LOTS, MINING CLAIMS, PARCELS, ETC
- UNSURVEYED LINES:
  - LOT LINES
  - PARCEL BOUNDARY
  - MINING CLAIMS ETC
- RAILWAY AND RIGHT OF WAY
- UTILITY LINES
- NON-PERENNIAL STREAM
- FLOODING OR FLOODING RIGHTS
- SUBDIVISION OR COMPOSITE PLAN
- RESERVATIONS
- ORIGINAL SHORELINE
- MARSH OR MUSKEG
- MINES
- TRAVERSE MONUMENT

DISPOSITION OF CROWN LANDS

TYPE OF DOCUMENT	SYMBOL
PATENT, SURFACE & MINING RIGHTS	●
" , SURFACE RIGHTS ONLY	◐
" , MINING RIGHTS ONLY	◑
LEASE, SURFACE & MINING RIGHTS	■
" , SURFACE RIGHTS ONLY	▣
" , MINING RIGHTS ONLY	▤
LICENCE OF OCCUPATION	▼
ORDER-IN-COUNCIL	OC
RESERVATION	Ⓡ
CANCELLED	⊗
SAND & GRAVEL	Ⓢ

LAND USE PERMITS FOR COMMERCIAL TOURISM, OUTPOST CAMPS

NOTE: MINING RIGHTS IN PARCELS PATENTED PRIOR TO MAY 6, 1913, VESTED IN ORIGINAL PATENTEE BY THE PUBLIC LANDS ACT, R.S.O. 1970, CHAP. 280, SEC. 63, SUBSEC 1.

SCALE: 1 INCH = 40 CHAINS

FEET 0 1000 2000 4000 6000 8000

METRES 0 200 1000 (1 KM) 2000 (2 KM)

TOWNSHIP

CONACHER TWP.

M.N.R. ADMINISTRATIVE DISTRICT

THUNDER BAY

MINING DIVISION

THUNDER BAY

LAND TITLES / REGISTRY DIVISION

THUNDER BAY

Ontario Ministry of Natural Resources — Land Management Branch

Date	Number
MARCH 1982	G-646
IN SERVICE JAN.24/90	

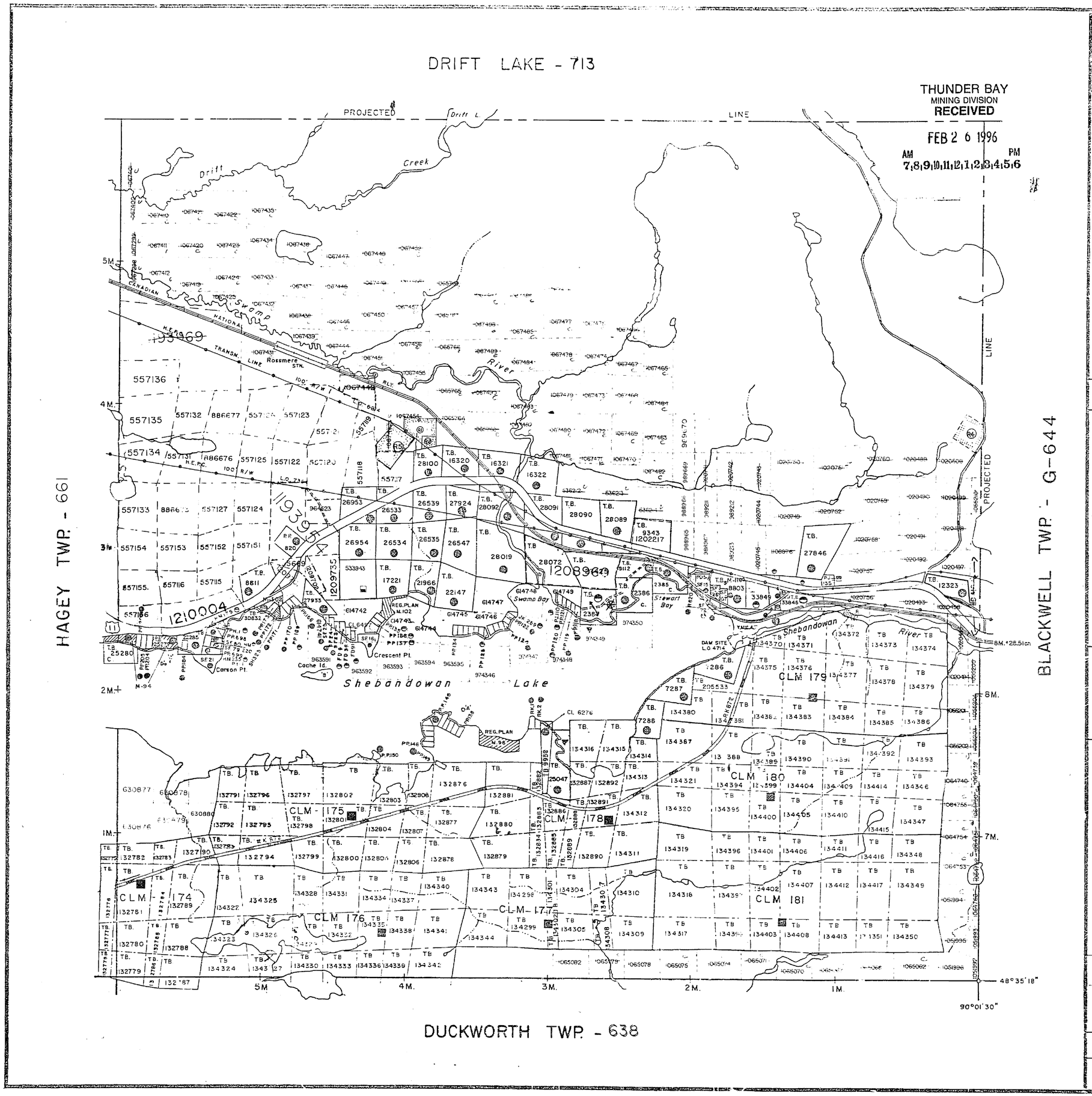

THE INFORMATION THAT APPEARS ON THIS MAP HAS BEEN COMPILED FROM VARIOUS SOURCES, AND ACCURACY IS NOT GUARANTEED. THOSE WISHING TO STAKE MINING CLAIMS SHOULD CONSULT WITH THE MINING RECORDER, MINISTRY OF NORTHERN DEVELOPMENT AND MINES, FOR ADDITIONAL INFORMATION ON THE STATUS OF THE LANDS SHOWN HEREON.

NOTES

Summer Resort Locations Not Open For Staking Sec. 31(c)
P1 Sec.36 Withdrawal Order #WNCR 9/83 SRO.
P2 Surface Rights Reservation #F/88542
P4 Sec.36 Withdrawal Order #W-TB 13/89 SRO.
SURFACE RIGHTS ONLY WITHDRAWN FROM STAKING ORDER
W-TB-30/93 NCR 93/05/19 PUBLIC WASTE DISPOSAL SITE

LEGEND

NTO SERVICE JAN. 24/1990

- HIGHWAY AND ROUTE No.
- OTHER ROADS
- TRAILS
- SURVEYED LINES:
  - TOWNSHIPS, BASE LINES, ETC.
  - LOTS, MINING CLAIMS, PARCELS, ETC
- UNSURVEYED LINES:
  - LOT LINES
  - PARCEL BOUNDARY
  - MINING CLAIMS ETC
- RAILWAY AND RIGHT OF WAY
- UTILITY LINES
- NON-PERENNIAL STREAM
- FLOODING OR FLOODING RIGHTS
- SUBDIVISION OR COMPOSITE PLAN
- RESERVATIONS
- ORIGINAL SHORELINE
- MARSH OR MUSKEG
- MINES
- TRAVERSE MONUMENT

DISPOSITION OF CROWN LANDS

TYPE OF DOCUMENT	SYMBOL
PATENT, SURFACE & MINING RIGHTS	
" , SURFACE RIGHTS ONLY	
" , MINING RIGHTS ONLY	
LEASE, SURFACE & MINING RIGHTS	
" , SURFACE RIGHTS ONLY	
" , MINING RIGHTS ONLY	
LICENCE OF OCCUPATION	
ORDER-IN-COUNCIL	OC
RESERVATION	R
CANCELLED	
SAND & GRAVEL	S
LAND USE PERMITS FOR COMMERCIAL TOURISM, OUTPOST CAMPS	

NOTE: MINING RIGHTS IN PARCELS PATENTED PRIOR TO MAY 6, 1913, VESTED IN ORIGINAL PATENTEE BY THE PUBLIC LANDS ACT, R.S.O. 1970, CHAP. 380, SEC. 63, SUBSEC. 1.

SCALE: 1 INCH = 40 CHAINS

FEET 0 1000 2000 4000 6000 8000

METRES 0 200 1000 (1 KM) 2000 (2 KM)

TOWNSHIP

CONACHER TWP.

M.N.R. ADMINISTRATIVE DISTRICT

THUNDER BAY

MINING DIVISION

THUNDER BAY

LAND TITLES / REGISTRY DIVISION

THUNDER BAY

Ministry of Natural Resources — Land Management Branch

Ontario

Date MARCH 1982

Number G-646

IN SERVICE JAN.24/90

Feb 26, 1996
G-646

DRIFT LAKE - 713

AREAS WITHDRAWN FROM DISPOSITION

M.R.O. – MINING RIGHTS ONLY
S.R.O. – SURFACE RIGHTS ONLY
M.&S. – MINING AND SURFACE RIGHTS

"Summer Resort" Locations Not Open For Staking Sec. 39(c)

(R1) SURFACE RIGHTS ONLY WITHDRAWN FROM STAKING. ORDER WNCR-9/83. Sec. 36. Red flagging leachate attenuation zone.

(R2) Surface Rights Reservation #FI88542

(R3) ~~SURFACE & MINING RIGHTS WITHDRAWN FROM STAKING. Order W-TB-82/96, NWR. Dated Oct. 17/96. Re-instate Patents TB28072 & TB22425.~~

(R4) SURFACE RIGHTS ONLY WITHDRAWN FROM STAKING. ORDER W-TB-13/89. Sec. 36. Waste disposal site.

(R5) SURFACE RIGHTS ONLY WITHDRAWN FROM STAKING. ORDER W-TB-30/93. Public Waste Disposal Site.

(R3) REOPENED M&S. O-TB-12/97 NWR. Dated 97/Apr/16. Previously withdrawn under W-TB-82/96. Letters of Patents re-instated.

THE INFORMATION THAT APPEARS ON THIS MAP HAS BEEN COMPILED FROM VARIOUS SOURCES AND ACCURACY IS NOT GUARANTEED. THOSE WISHING TO STAKE MINING CLAIMS SHOULD CONSULT WITH THE MINING RECORDER, MINISTRY OF NORTHERN DEVELOPMENT AND MINES, FOR ADDITIONAL INFORMATION ON THE STATUS OF THE LANDS SHOWN HEREON.

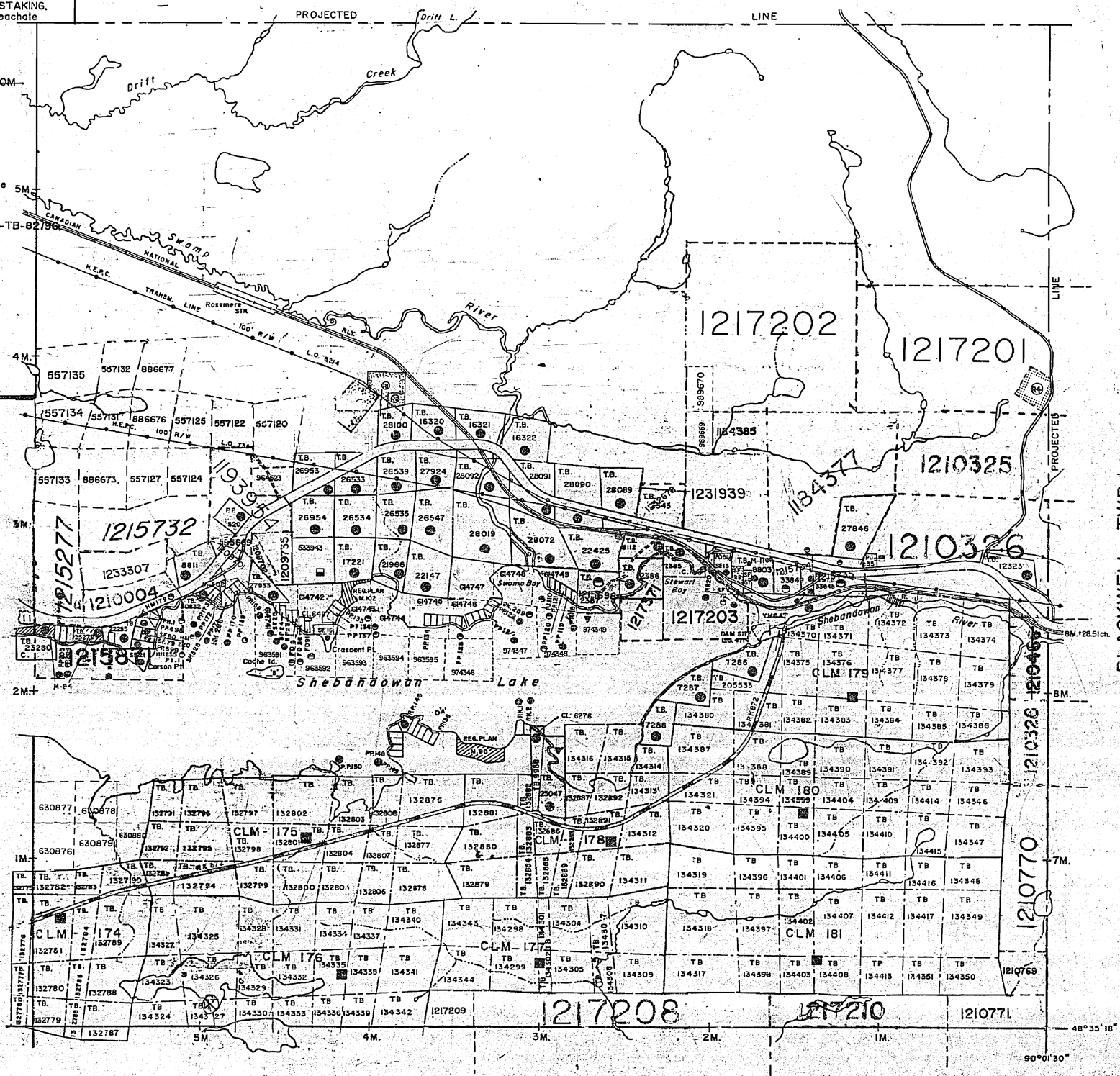

LEGEND

INTO SERVICE: JAN. 24/1990

- HIGHWAY AND ROUTE No.
- OTHER ROADS
- TRAILS
- SURVEYED LINES:
  - TOWNSHIPS, BASE LINES, ETC.
  - LOTS, MINING CLAIMS, PARCELS, ETC.
- UNSURVEYED LINES:
  - LOT LINES
  - PARCEL BOUNDARY
  - MINING CLAIMS ETC.
- RAILWAY AND RIGHT OF WAY
- UTILITY LINES
- NON-PERENNIAL STREAM
- FLOODING OR FLOODING RIGHTS
- SUBDIVISION OR COMPOSITE PLAN
- RESERVATIONS
- ORIGINAL SHORELINE
- MARSH OR MUSKEG
- MINES
- TRAVERSE MONUMENT

DISPOSITION OF CROWN LANDS

TYPE OF DOCUMENT	SYMBOL
PATENT, SURFACE & MINING RIGHTS	●
" , SURFACE RIGHTS ONLY	◒
" , MINING RIGHTS ONLY	◐
LEASE, SURFACE & MINING RIGHTS	◪
" , SURFACE RIGHTS ONLY	◧
" , MINING RIGHTS ONLY	◨
LICENCE OF OCCUPATION	▼
ORDER-IN-COUNCIL	OC
RESERVATION	ⓡ
CANCELLED	ⓒ
SAND & GRAVEL	ⓢ
LAND USE PERMITS FOR COMMERCIAL TOURISM, OUTPOST CAMPS	▽

NOTE: MINING RIGHTS IN PARCELS PATENTED PRIOR TO MAY 6, 1913, VESTED IN ORIGINAL PATENTEE BY THE PUBLIC LANDS ACT, R.S.O. 1970, CHAP. 380, SEC. 63, SUBSEC 1.

SCALE: 1 INCH = 40 CHAINS

FEET 0 1000 2000 4000 6000 8000
METRES 0 200 1000 2000 (1 KM) (2 KM)

TOWNSHIP

CONACHER TWP.

M.N.R. ADMINISTRATIVE DISTRICT

THUNDER BAY

MINING DIVISION

THUNDER BAY

LAND TITLES / REGISTRY DIVISION

THUNDER BAY

Ontario Ministry of Natural Resources — Land Management Branch

Date MARCH 1982

IN SERVICE JAN.24/90

Number

G-646

M.1681

CONACHER TWP.

PORT ARTHUR MINING DISTRICT OF THUNDER BAY DIVISION

Scale: 20ch. to an inch

1681

M.1681 - CONACHER TWP.

1681

DRIFT LAKE - M.2404

HAGEY TWP. - M.1741

BLACKWELL TWP. - M.1658

DUCKWORTH TWP. - M.1703

THE TOWNSHIP
OF

CONACHER

DISTRICT OF
THUNDER BAY

THUNDER BAY
MINING DIVISION

SCALE: 1-INCH = 40 CHAINS

LEGEND

PATENTED LAND	● OR Ⓟ
CROWN LAND SALE	C.S.
LEASES	Ⓛ
LOCATED LAND	Loc.
LICENSE OF OCCUPATION	L.O.
MINING RIGHTS ONLY	M.R.O.
SURFACE RIGHTS ONLY	S.R.O.
ROADS	
IMPROVED ROADS	
KING'S HIGHWAYS	
RAILWAYS	
POWER LINES	
MARSH OR MUSKEG	
MINES	
CANCELLED	C.
S.R.O. PATENTED	◐

NOTES

400' surface rights reservation along the shores of all lakes and rivers.

For status of summer resort locations contact Ministry of Natural Resources.

L.O. 4714 - Dam and flooding rights on Shebandowan Lake to elevation 1478.61' - to H.E.P.C. File: 42816, vol 2.

1973

PLAN NO. M.1681

ONTARIO
MINISTRY OF NATURAL RESOURCES
SURVEYS AND MAPPING BRANCH

1681

DRIFT LAKE - M.2404

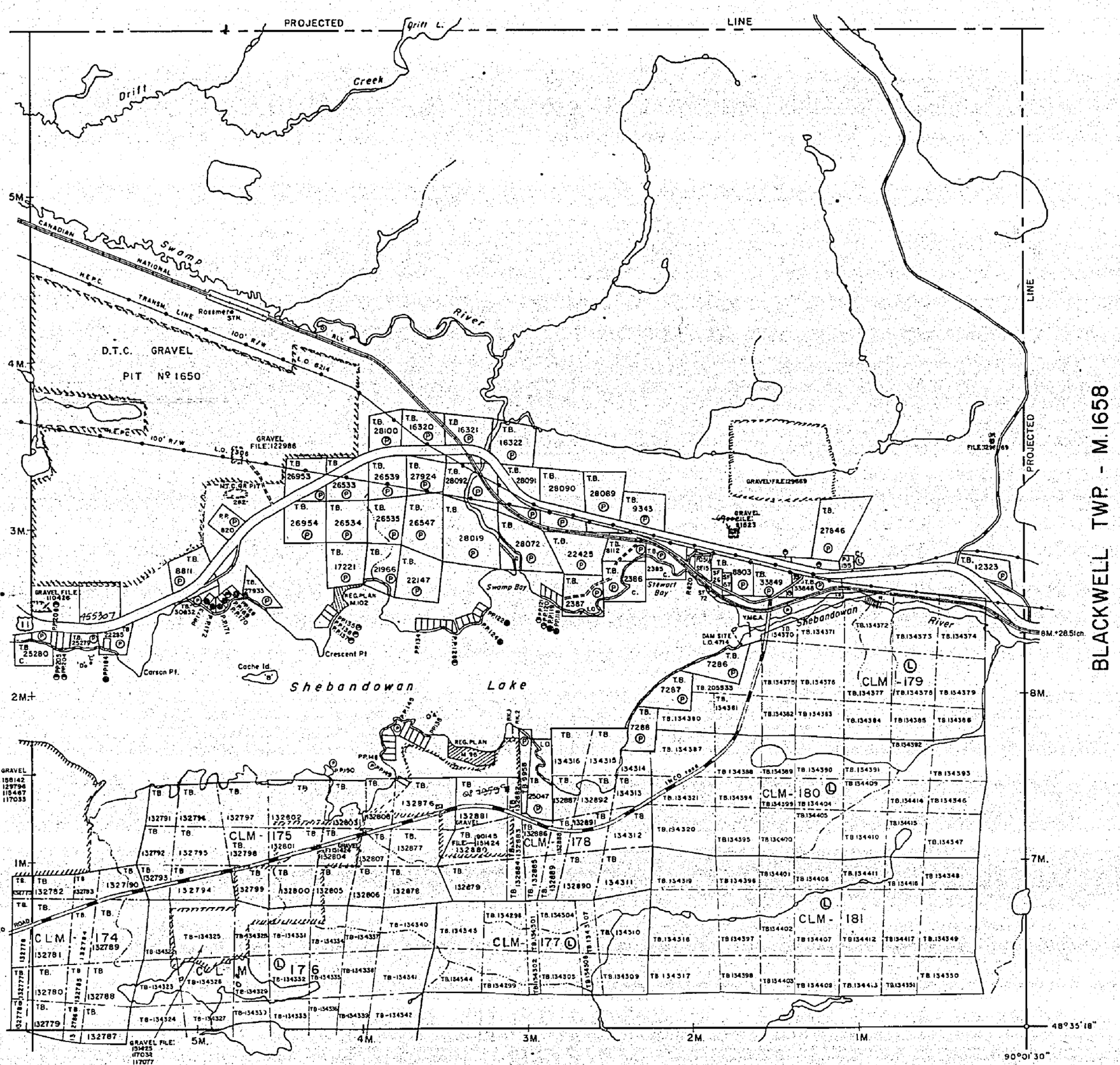

DUCKWORTH TWP. - M.1703

HAGEY TWP. - M.1741

BLACKWELL TWP. - M.1658

THE TOWNSHIP
OF

CONACHER

DISTRICT OF
THUNDER BAY

THUNDER BAY
MINING DIVISION

SCALE: 1-INCH 40 CHAINS

LEGEND

PATENTED LAND	● OR Ⓟ
CROWN LAND SALE	C.S.
LEASES	Ⓛ
LOCATED LAND	Loc.
LICENSE OF OCCUPATION	L.O.
MINING RIGHTS ONLY	M.R.O.
SURFACE RIGHTS ONLY	S.R.O.
ROADS	
IMPROVED ROADS	
KING'S HIGHWAYS	
RAILWAYS	
POWER LINES	
MARSH OR MUSKEG	
MINES	
CANCELLED	C.
S.R.O. PATENTED	

NOTES

400' surface rights reservation along the shores of all lakes and rivers.

For status of summer resort locations contact Ministry of Natural Resources.

L.O.4714 - Dam and flooding rights on Shebandowan Lake to elevation 1478.61' - to H.E.P.C.
File: 42816, vol2.

DECEMBER 29, 1976

1977

THUNDER BAY DISTRICT

PLAN NO. M.1681

ONTARIO
MINISTRY OF NATURAL RESOURCES
SURVEYS AND MAPPING BRANCH

RECEIVED
THUNDER BAY
MINING DIVISION
'92 APR 27 PM 1 15

DRIFT LAKE - 713

HAGEY TWP. - 661

BLACKWELL TWP. - G-644

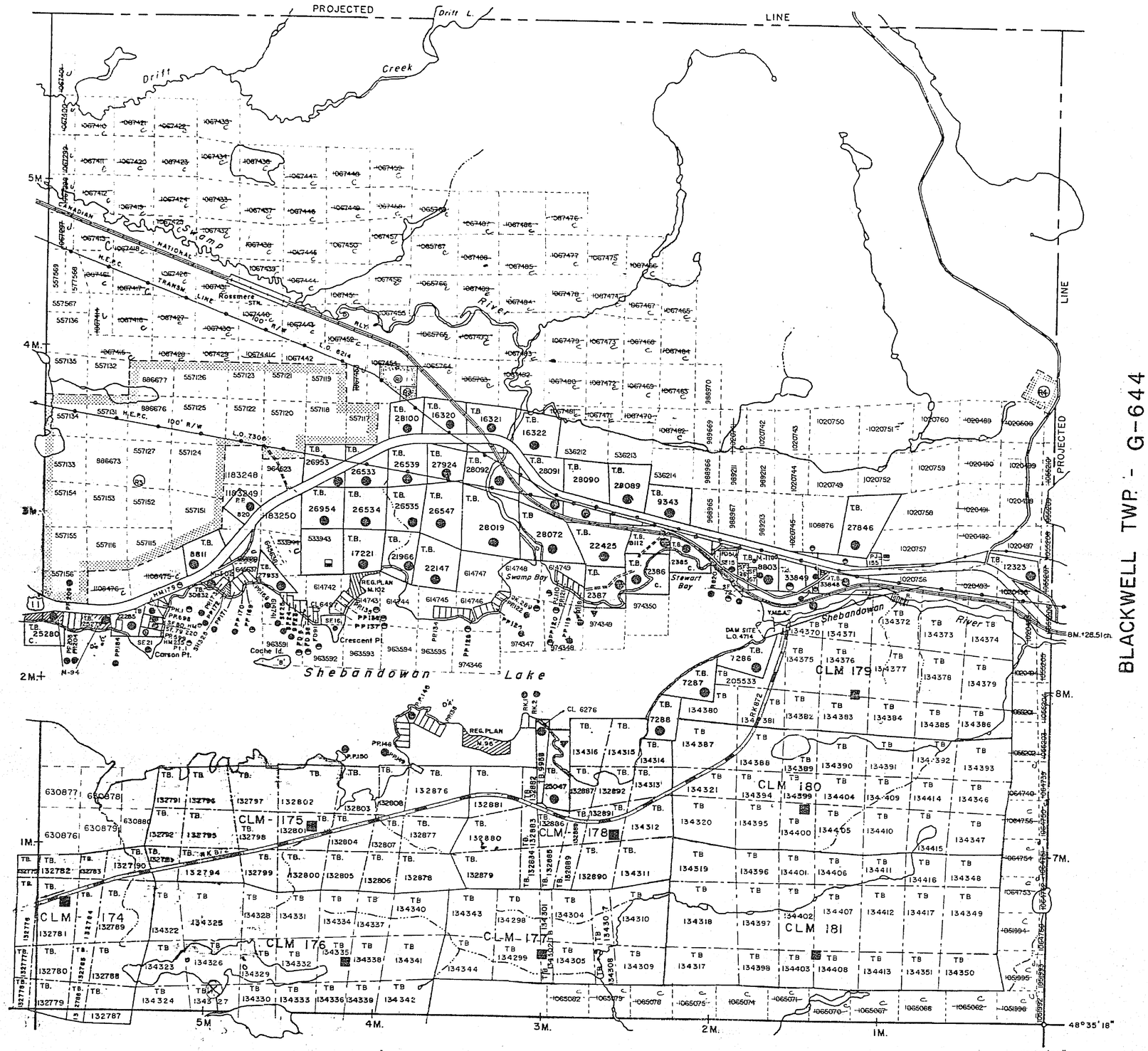

DUCKWORTH TWP. - 638

THE INFORMATION THAT APPEARS ON THIS MAP HAS BEEN COMPILED FROM VARIOUS SOURCES, AND ACCURACY IS NOT GUARANTEED. THOSE WISHING TO STAKE MINING CLAIMS SHOULD CONSULT WITH THE MINING RECORDER, MINISTRY OF NORTHERN DEVELOPMENT AND MINES, FOR ADDITIONAL INFORMATION ON THE STATUS OF THE LANDS SHOWN HEREON.

NOTES

"Summer Resort" Locations Not Open For Staking Sec. 3(c)
H1 Sec.36 Withdrawal Order #WNCR 3/83 SRO.
P2 Surface Rights Reservtion #F188542
P3 Sec.36 Withdrawal Order #W 15/83 S.R. & M.R.
R4 Sec.36 Withdrawal Order #W-TB 13/89 SRO.

LEGEND

INTO SERVICE- JAN. 24/1990

- HIGHWAY AND ROUTE No.
- OTHER ROADS
- TRAILS
- SURVEYED LINES:
  - TOWNSHIPS, BASE LINES, ETC.
  - LOTS, MINING CLAIMS, PARCELS, ETC.
- UNSURVEYED LINES:
  - LOT LINES
  - PARCEL BOUNDARY
  - MINING CLAIMS ETC.
- RAILWAY AND RIGHT OF WAY
- UTILITY LINES
- NON-PERENNIAL STREAM
- FLOODING OR FLOODING RIGHTS
- SUBDIVISION OR COMPOSITE PLAN
- RESERVATIONS
- ORIGINAL SHORELINE
- MARSH OR MUSKEG
- MINES
- TRAVERSE MONUMENT

DISPOSITION OF CROWN LANDS

TYPE OF DOCUMENT	SYMBOL
PATENT, SURFACE & MINING RIGHTS	
" , SURFACE RIGHTS ONLY	
" , MINING RIGHTS ONLY	
LEASE, SURFACE & MINING RIGHTS	
" , SURFACE RIGHTS ONLY	
" , MINING RIGHTS ONLY	
LICENCE OF OCCUPATION	
ORDER-IN-COUNCIL	OC
RESERVATION	R
CANCELLED	
SAND & GRAVEL	

LAND USE PERMITS FOR COMMERCIAL TOURISM, OUTPOST CAMPS

NOTE: MINING RIGHTS IN PARCELS PATENTED PRIOR TO MAY 6, 1913, VESTED IN ORIGINAL PATENTEE BY THE PUBLIC LANDS ACT, R.S.O. 1970, CHAP. 380, SEC. 63, SUBSEC 1.

SCALE: 1 INCH = 40 CHAINS

FEET 0 1000 2000 4000 6000 8000

METRES 0 200 1000 (1 KM) 2000 (2 KM)

TOWNSHIP

CONACHER TWP.

M.N.R. ADMINISTRATIVE DISTRICT

THUNDER BAY

MINING DIVISION

THUNDER BAY

LAND TITLES / REGISTRY DIVISION

THUNDER BAY

Ontario Ministry of Natural Resources — Land Management Branch

Date	Number
MARCH 1982	G-646
IN SERVICE JAN24/90	

DRIFT LAKE - 713

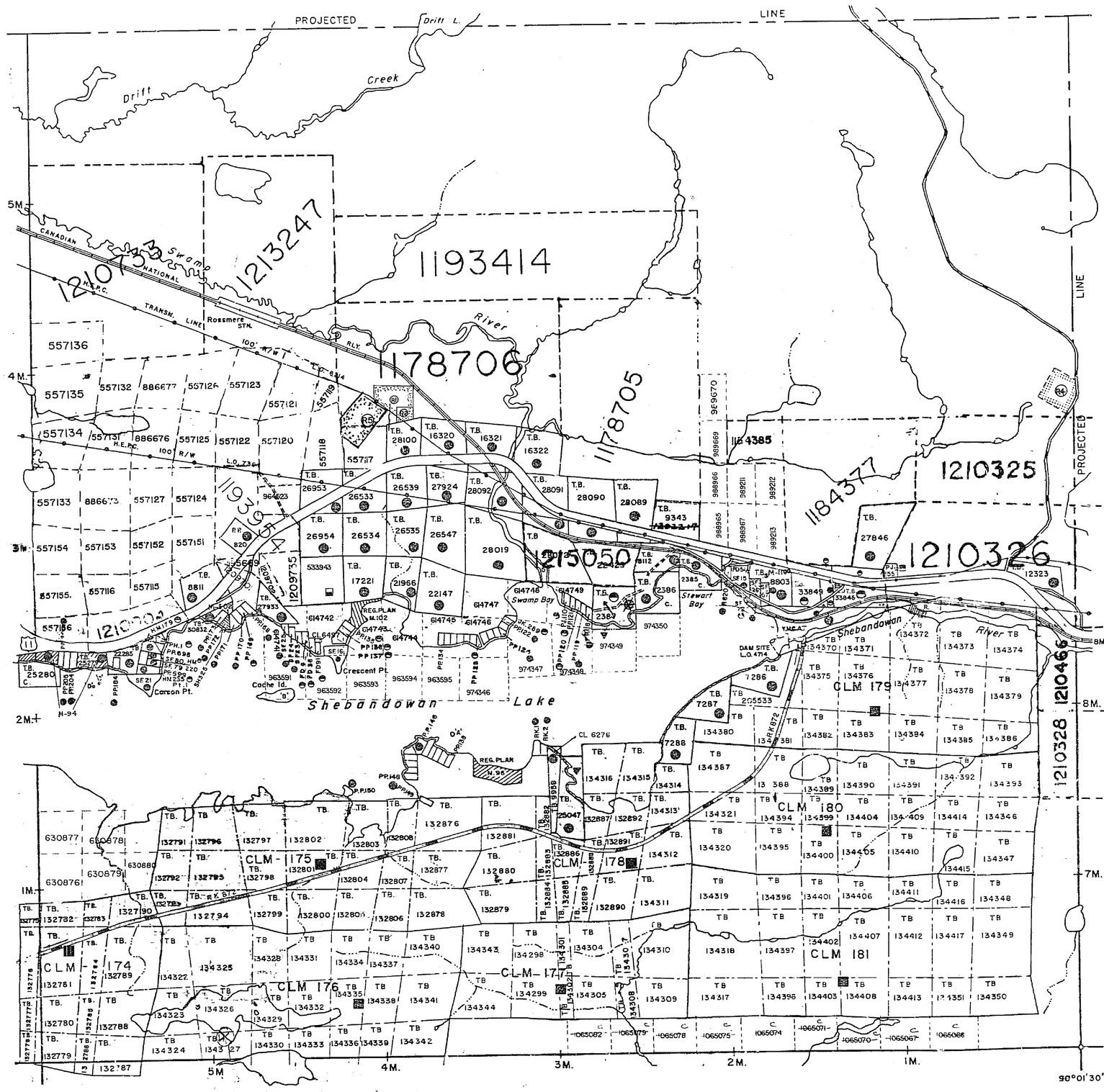

1681

DRIFT LAKE - M.2404

HAGEY TWP. - M.1741

BLACKWELL TWP. - M.1658

DUCKWORTH TWP. - M.1703

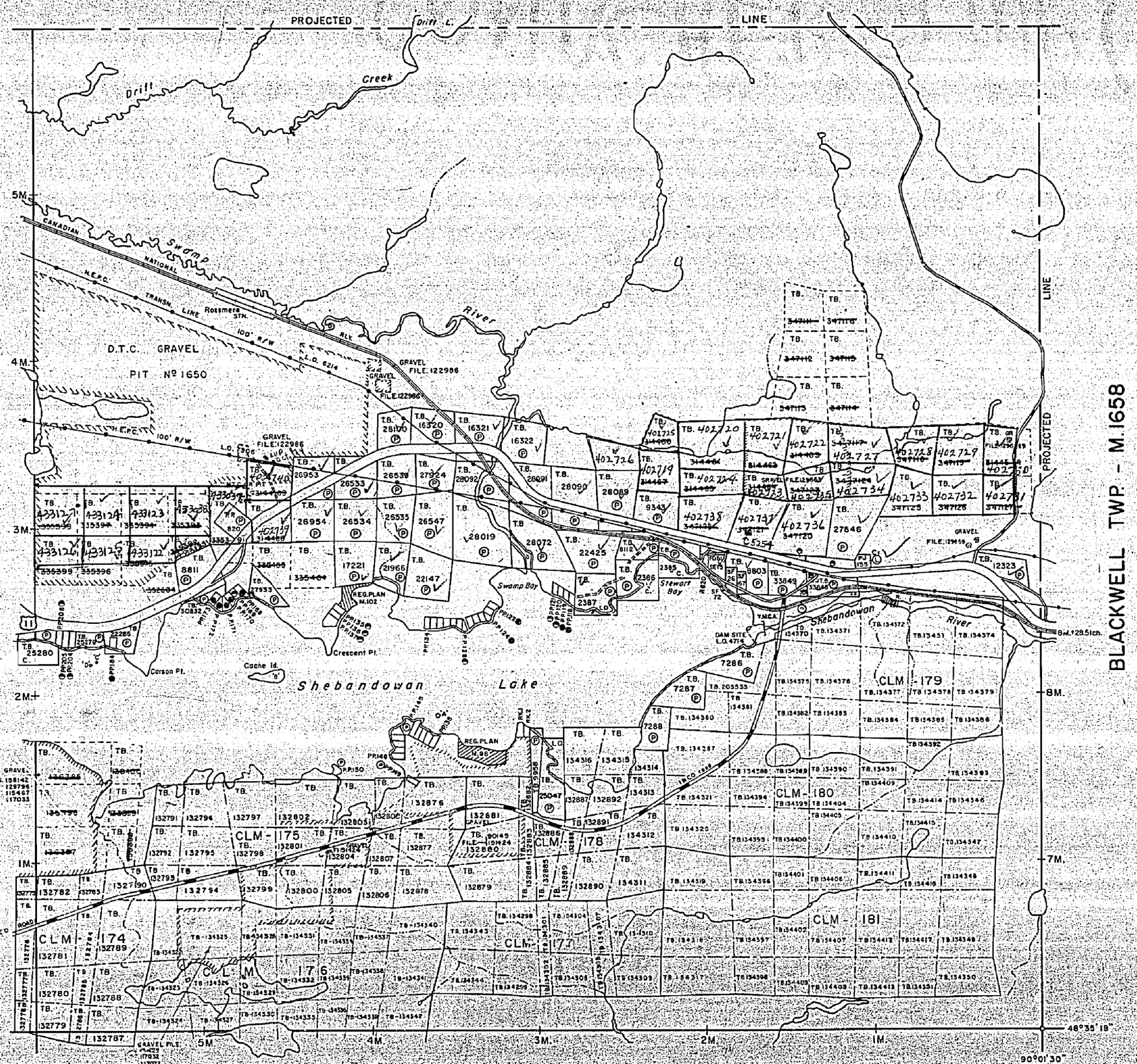

THE TOWNSHIP OF

CONACHER

DISTRICT OF THUNDER BAY

THUNDER BAY MINING DIVISION

SCALE: 1-INCH - 40 CHAINS

LEGEND

PATENTED LAND	● OR Ⓟ
CROWN LAND SALE	C.S.
LEASES	Ⓛ
LOCATED LAND	Loc.
LICENSE OF OCCUPATION	L.O.
MINING RIGHTS ONLY	M.R.O.
SURFACE RIGHTS ONLY	S.R.O.
ROADS	
IMPROVED ROADS	
KING'S HIGHWAYS	
RAILWAYS	
POWER LINES	
MARSH OR MUSKEG	
MINES	
CANCELLED	C.
S.R.O. PATENTED	◓

NOTES

400' surface rights reservation along the shores of all lakes and rivers.

For status of summer resort locations contact Ministry of Natural Resources.

L.O. 4714 - Dam and flooding rights on Shebandowan Lake to elevation 1478.61' - to H.E.P.C.
File: 42816, vol 2.

1973

PLAN NO. M.1681

ONTARIO
MINISTRY OF NATURAL RESOURCES
SURVEYS AND MAPPING BRANCH

REFERENCES

AREAS WITHDRAWN FROM DISPOSITION

S.R. - SURFACE RIGHTS M.R. - MINING RIGHTS

	Description	Order No.	Date	Disposition	File
R1			29/2/91	S.R.	198542
R2	SEC. 36/90	W.P. 83	21/4/83	S.R.	198542

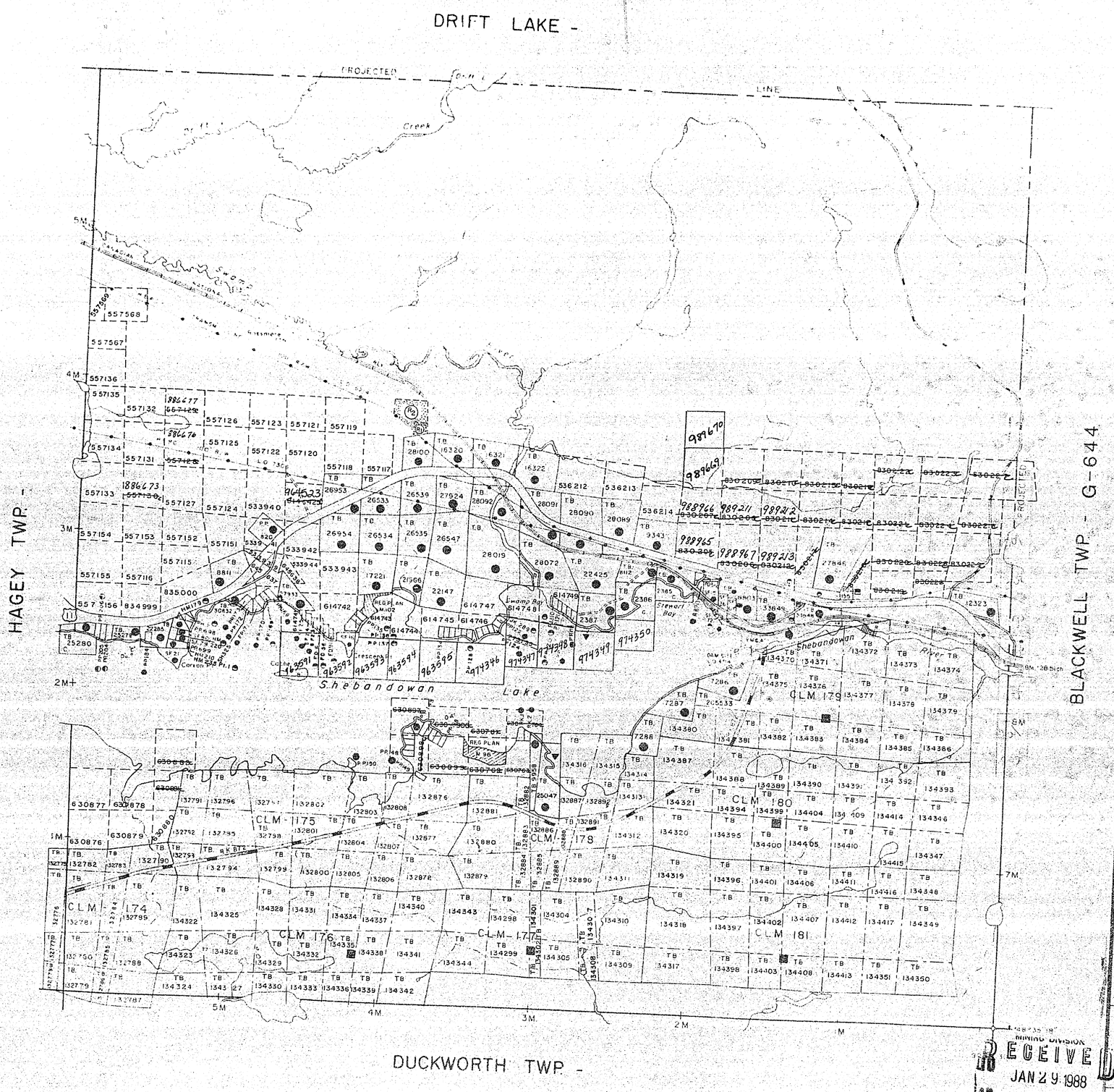

LEGEND

- HIGHWAY AND ROUTE No.
- OTHER ROADS
- TRAILS
- SURVEYED LINES
  - TOWNSHIPS, BASE LINES, ETC.
  - LOTS, MINING CLAIMS, PARCELS, ETC.
- UNSURVEYED LINES
  - LOT LINES
  - PARCEL BOUNDARY
  - MINING CLAIMS ETC.
- RAILWAY AND RIGHT OF WAY
- UTILITY LINES
- NON PERENNIAL STREAM
- FLOODING OR FLOODING RIGHTS
- SUBDIVISION OR COMPOSITE PLAN
- RESERVATIONS
- ORIGINAL SHORELINE
- MARSH OR MUSKEG
- MINES
- TRAVERSE MONUMENT

DISPOSITION OF CROWN LANDS

TYPE OF DOCUMENT	SYMBOL
PATENT, SURFACE & MINING RIGHTS	●
SURFACE RIGHTS ONLY	◐
MINING RIGHTS ONLY	◑
LEASE, SURFACE & MINING RIGHTS	■
SURFACE RIGHTS ONLY	◧
MINING RIGHTS ONLY	◨
LICENCE OF OCCUPATION	▼
ORDER IN COUNCIL	OC
RESERVATION	◎
CANCELLED	⊗
SAND & GRAVEL	⊙

NOTE: MINING RIGHTS IN PARCELS PATENTED PRIOR TO MAY 6, 1913, VESTED IN ORIGINAL PATENTEE BY THE PUBLIC LANDS ACT, R.S.O. 1970, CHAP. 380, SEC. 63, SUBSEC. 1

SCALE: 1 INCH = 40 CHAINS

FEET 0 100 2000 4000 6000 8000

METRES 0 200 1000 (1 KM) 2000 (2 KM)

TOWNSHIP

CONACHER TWP.

M.N.R. ADMINISTRATIVE DISTRICT

THUNDER BAY

MINING DIVISION

THUNDER BAY

LAND TITLES / REGISTRY DIVISION

THUNDER BAY

Ministry of Natural Resources — Land Management Branch

Ontario

February 4, 1986

Date: MARCH 1982

Number: G-646

RECEIVED JAN 29 1988

DRIFT LAKE

PROJECTED LINE

Creek

HAGEY TWP.

BLACKWELL TWP.

DUCKWORTH TWP.

Shebandowan Lake

Shebandowan River

Swamp Bay

Stewart Bay

CLM 174

CLM 175

CLM 176

CLM 177

CLM 178

CLM 179

CLM 180

CLM 181

LEGEND

- HIGHWAY AND ROUTE No.
- OTHER ROADS
- TRAILS
- SURVEYED LINES
  - TOWNSHIPS, BASE LINES ETC.
  - LOTS, MINING CLAIMS, PARCELS, ETC.
- UNSURVEYED LINES
  - LOT LINES
  - PARCEL BOUNDARY
  - MINING CLAIMS ETC.
- RAILWAY AND RIGHT OF WAY
- UTILITY LINES
- NON-PERENNIAL STREAM
- FLOODING OR FLOODING RIGHTS
- SUBDIVISION OR COMPOSITE PLAN
- RESERVATIONS
- ORIGINAL SHORELINE
- MARSH OR MUSKEG
- MINES
- TRAVERSE MONUMENT
- FD= FILED ONLY

DISPOSITION OF CROWN LANDS

TYPE OF DOCUMENT	SYMBOL
PATENT, SURFACE & MINING RIGHTS	
SURFACE RIGHTS ONLY	
MINING RIGHTS ONLY	
LEASE, SURFACE & MINING RIGHTS	
SURFACE RIGHTS ONLY	
MINING RIGHTS ONLY	L
LICENCE OF OCCUPATION	
ORDER IN COUNCIL	OC
RESERVATION	R
CANCELLED	C
SAND & GRAVEL	

NOTE: MINING RIGHTS IN PARCELS PATENTED PRIOR TO MAY 6, 1913, VESTED IN ORIGINAL PATENTEE BY THE PUBLIC LANDS ACT, R.S.O. 1970, CHAP. 380, SEC. 63, SUBSEC. 1.

(R1) WITHDRAWN UNDER SECTION 36, W150-86 A2 SEC38 FEB14/89 SRO

SCALE: 1 INCH = 40 CHAINS

FEET 0 1000 2000 4000 6000 8000

METRES 0 200 1000 2000

1 KM 2 KM

TOWNSHIP

CONACHER TWP.

M.N.R. ADMINISTRATIVE DISTRICT

THUNDER BAY

MINING DIVISION

THUNDER BAY

LAND TITLES / REGISTRY DIVISION

THUNDER BAY

Ontario Ministry of Natural Resources — Land Management Branch

February 4, 1986

Date	Number
MARCH 1982	G-646

1681

CONACHER

DISTRICT OF THUNDER BAY

SCALE - 20 CHAINS-1INCH

North Ast

PROPOSED H.E.P.C. TRANSMISSION LINE

5M.

CANADIAN

Rossmere

Swamp

River

N.A.T.O.N.A.

HAGUE

Shebandowan

Swamp Bay

Bluffy Bay

West Pt.

Stewart's Bay

Crescent Pt.

Carsons Pt.

Gache Island

Cullen Island

Shebandowan River

RAILWAY

Govt Reserve

Greens Bay

LOWER SHEBANDOWAN LAKE

DUCKWORTH

TWP.

KAM. POWER CO. DAM & LOCATION FILE 4858 VOL 2

DATE OF ISSUE JUL 10 1940

1940

1681

1681

DRIFT LAKE - M.2404

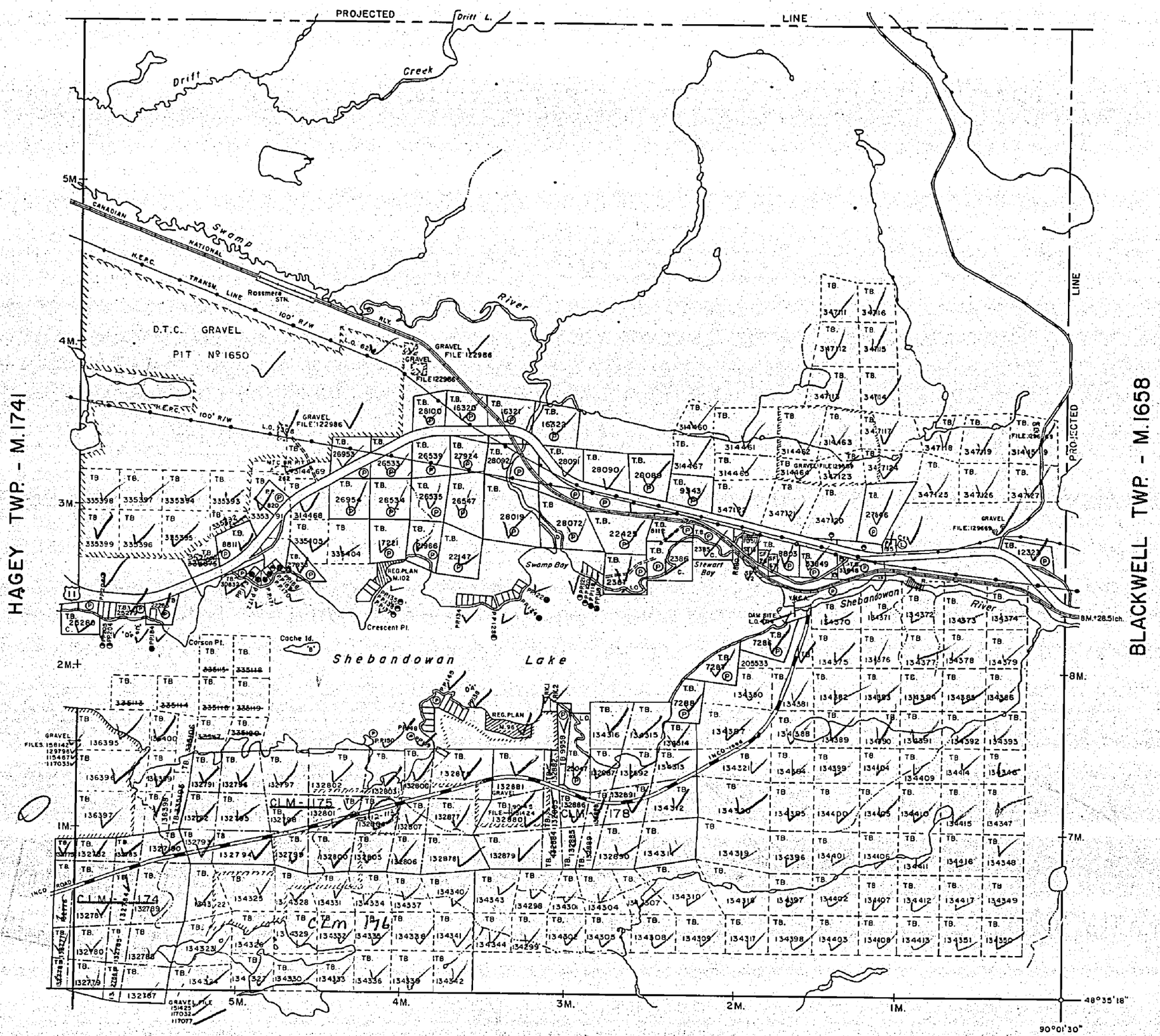

THE TOWNSHIP
OF

CONACHER

DISTRICT OF
THUNDER BAY

THUNDER BAY
MINING DIVISION

SCALE: 1-INCH 40 CHAINS

LEGEND

PATENTED LAND	● OR Ⓟ
CROWN LAND SALE	C.S.
LEASES	Ⓛ
LOCATED LAND	Loc.
LICENSE OF OCCUPATION	L.O.
MINING RIGHTS ONLY	M.R.O.
SURFACE RIGHTS ONLY	S.R.O.
ROADS	
IMPROVED ROADS	
KING'S HIGHWAYS	
RAILWAYS	
POWER LINES	
MARSH OR MUSKEG	
MINES	
CANCELLED	C.
S.R.O. PATENTED	

NOTES

400' surface rights reservation along the shores of all lakes and rivers.

For status of summer resort locations contact Ministry of Natural Resources.

L.O. 4714 - Dam and flooding rights on Shebandowan Lake to elevation 1478.61' - to H.E.P.C.
File: 42816, vol 2.

1973

PLAN NO. M.1681

ONTARIO
MINISTRY OF NATURAL RESOURCES
SURVEYS AND MAPPING BRANCH

1681

NOTE
ISLANDS IN GREENWATER L.
KASHABOWIE L.
& SHEBANDOWAN L.
WITHDRAWN FROM STAKING
SEE LETTER R.J. SCOTT FEB. 5/59
SPECIAL CIRCULAR LETTER FILE

PLAN OF CONACHER TWP.

PORT ARTHUR MINING DIVISION.
DISTRICT OF THUNDER BAY.

Scale, 20 chains to an inch.

N. W. E. S.

HAGEY Twp.

C.N.R. ROSSMERE.

Swamp River

C.N.R. Shebandowan River

Swamp Bay

Crescent Pt.

Cache Island

Carsons Pt.

Cutten Island

Greens Bay

Stewarts Bay

Shebandowan West Bay

Blizzard Bay

LOWER SHEBANDOWAN LAKE.

OAKWORTH LAKE

STAKING WITHDRAWN FROM J. GRANT PUG 19/59 SEC 22-7-

Reinstated by Order in Council 327/59 dated 17/9/59 see letter J.B. Grant Oct 1/59

1958

PORT ARTHUR MINING DIVISION RECEIVED FEB 1 1960

1681

1681

TOWNSHIP OF CONACHER.

DISTRICT OF THUNDER BAY.
PORT ARTHUR MINING DIVISION.

Scale, 20 chains = 1 inch.



HAGEY TWP.

LAURIE TWP.

CROWN NORTH TP.

Canadian Rossmere Siding

Swamp Pt.

Blizzard Bay

Crescent Pt.

Cache Island

Carsons Pt.

Cullen Island

Swamp Bay

Stewarts Bay

Shebandowan Conl. Reserve

Shebandowan Railway

Shebandowan River

Greens Bay

LOWER SHEBANDOWAN LAKE.

1945

M.1681 - CONACHER TWP

1681

M.1681 - CONACHER TWP

CONACHER TWP

PORT ARTHUR MINING DIVISION
DISTRICT OF THUNDER BAY
Scale 20ch to an inch

Islands & Lands abbutting in Shebandowan Lake withdrawn from staking under Sec. 39 Sub. C. MINING ACT

HAGEY Twp.

C.N.R. ROSSMERE. H.C.R.B.C. Rly.

Swamp River

Shebandowan River

Swamp Bay

Stewart's Bay

Crescent Bay

Carson's Pt.

Cache Island

Cutten Island

Greer's Bay

LOWER SHEBANDOWAN LAKE.

1959

M.1681

1681

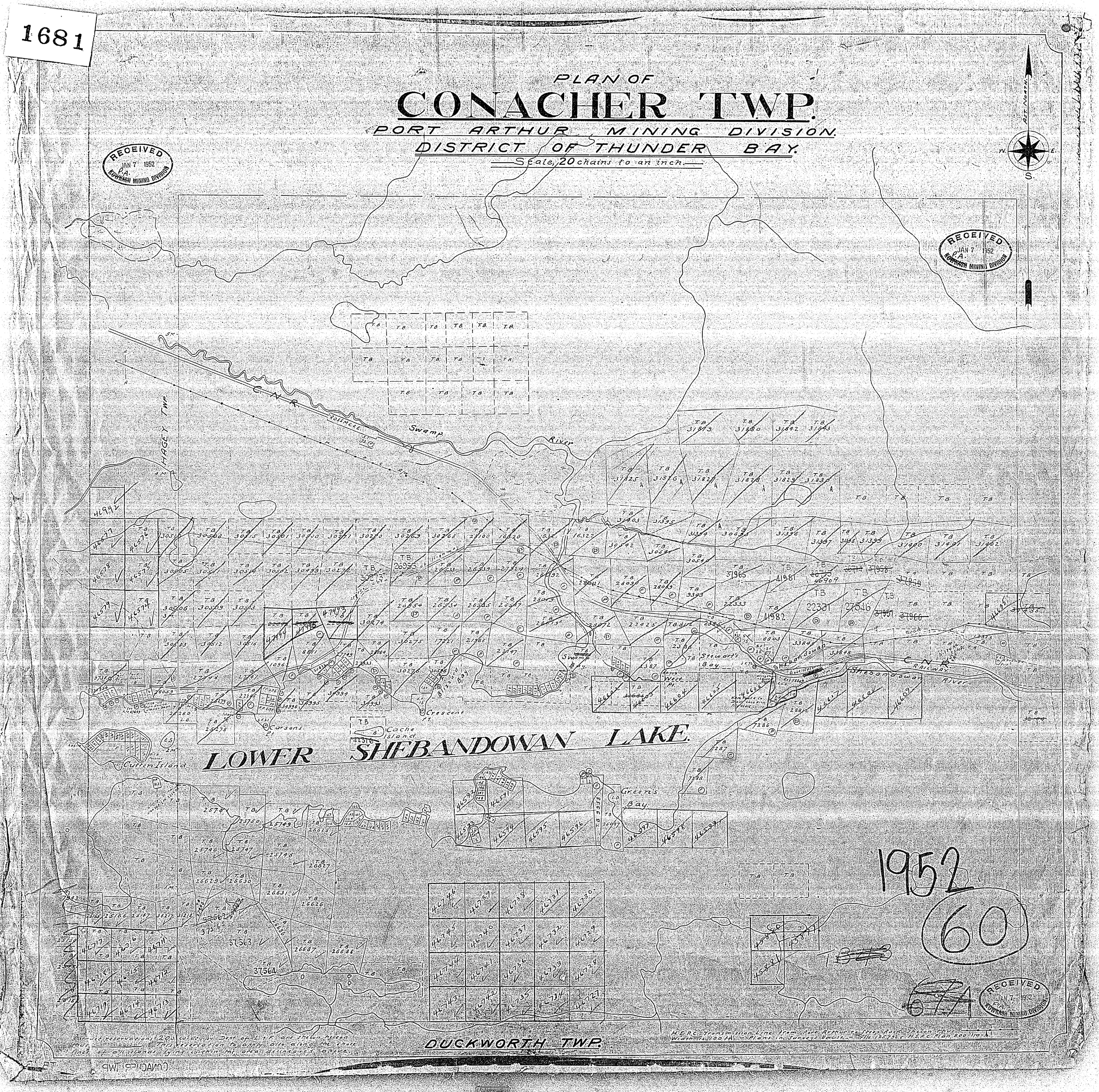
PLAN OF
CONACHER TWP.
PORT ARTHUR MINING DIVISION.
DISTRICT OF THUNDER BAY.
Scale, 20 chains to an inch.
RECEIVED JAN 7 1952 P.A. KOWKASH MINING DIVISION
AST. NORTH
W. E. S.
C.N.R.
Swamp River
HAGEY TWP.
LOWER SHEBANDOWAN LAKE.
Cutten Island
Carsons Pt.
Crescent Pt.
Cache Island
Green's Bay
Stewart's Bay
Shebandowan River
DUCKWORTH TWP.
1952
60
RECEIVED JAN 7 1952 P.A. KOWKASH MINING DIVISION

M.1681 - CONACHER TWP.

1681

M.1681 - CONACHER TWP.

CONACHER TWP.

PORT ARTHUR MINING DIVISION
DISTRICT OF THUNDER BAY
Scale: 20ch. to an inch

HAGEY TWP.

C.N.R. ROSSMERE

H. E. & C. RWY.

Swamp River

Carsons Pt.

Cache Island

Cutten Island

LOWER SHEBANDOWAN LAKE.

Crescent Pt.

Blizzard Bay

Swamp Bay

Stewart's Bay

Lot 19 West Pt.

Green's Bay

Shebandowan River

C.N.R. RAILWAY

Road

DUCKWORTH TWP.

1967

PORT ARTHUR
RECEIVED
JAN 5 1967
M.N.R.

1681

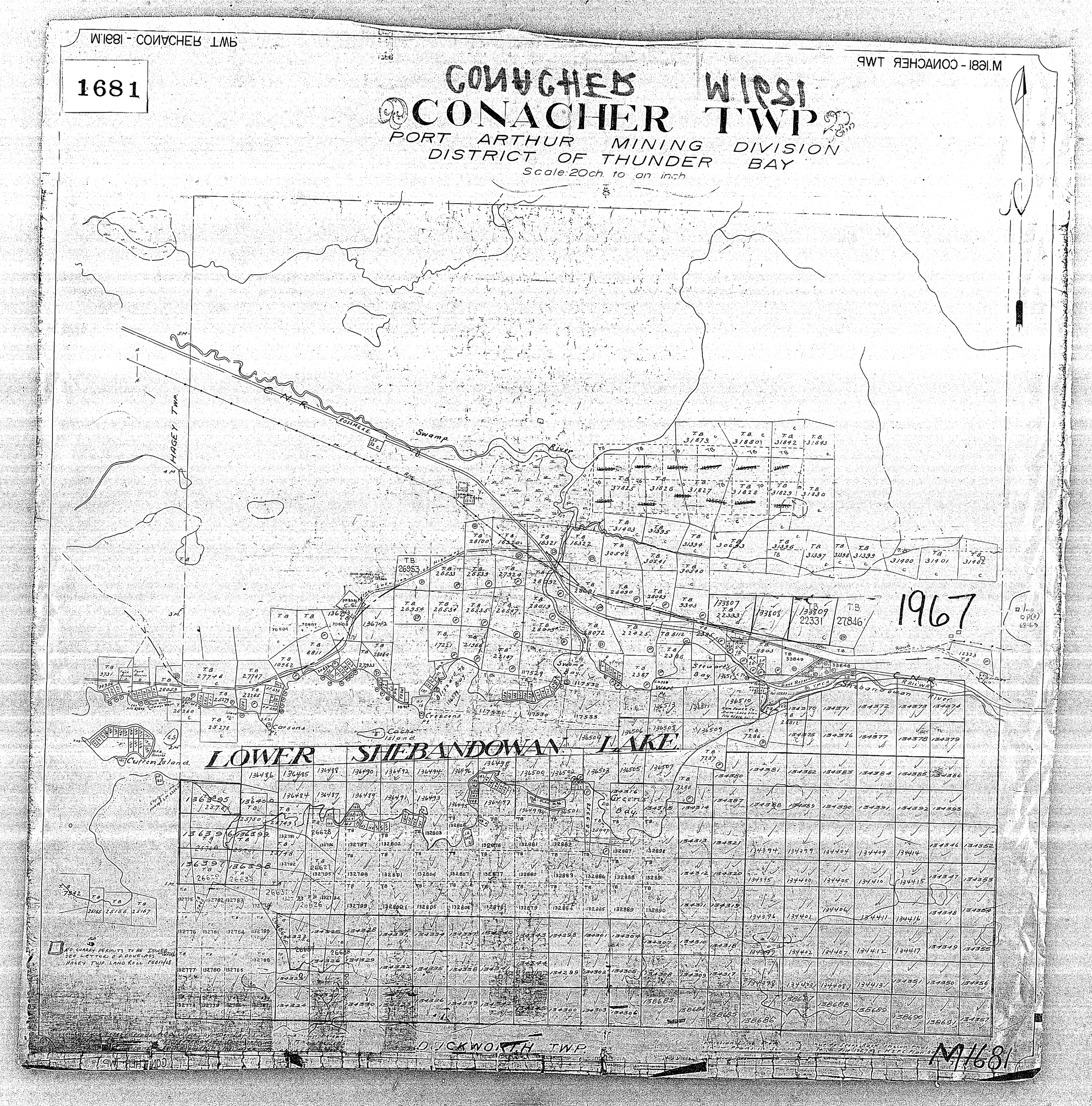

1681
CONACHER TWP
PORT ARTHUR MINING DIVISION
DISTRICT OF THUNDER BAY
Scale: 20ch. to an inch
M.1681 - CONACHER TWP.
HAGEY TWP.
C.N.R.
ROSSMERE
Swamp River
Swamp Bay
Stewart's Bay
Shebandowan River
Crescent Pt.
Cache Island
Carsons Pt.
Cutten Island
LOWER SHEBANDOWAN LAKE
Greens Bay
DUCKWORTH TWP.
1967
M1681

1681

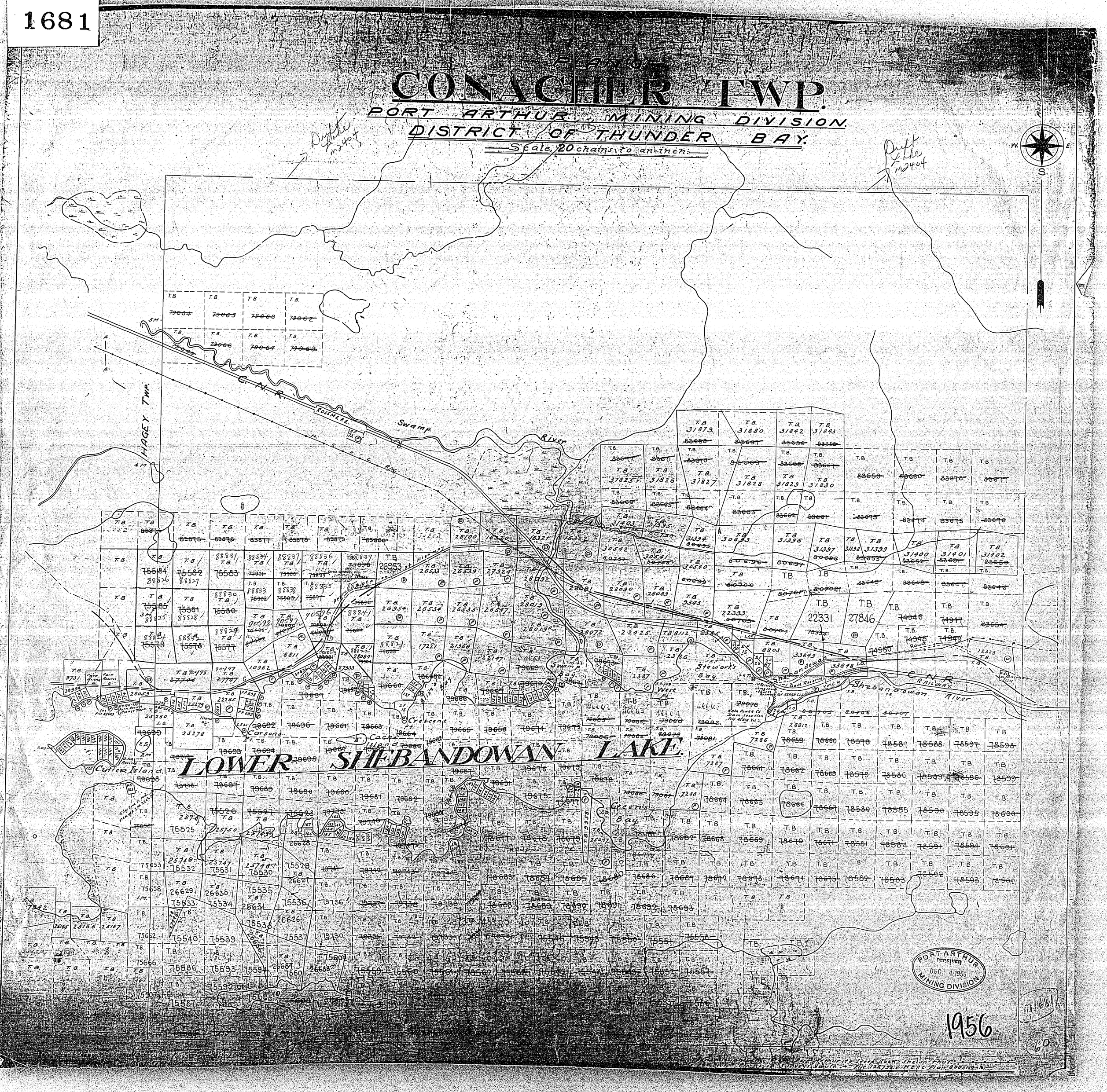
PLAN OF
CONACHER TWP.
PORT ARTHUR MINING DIVISION.
DISTRICT OF THUNDER BAY.
Scale, 20 chains to an inch.
Duff Lake M2404
Duff Lake M2404
HAGEY TWP.
C.N.R.
ROSSMERE
Swamp River
Shebandowan River
Stewart's Bay
Swamp Bay
Crescent Pt.
Cache Island
Carsons Pt.
Cutten Island
Green's Bay
LOWER SHEBANDOWAN LAKE.
PORT ARTHUR
RECEIVED
DEC 4 1956
MINING DIVISION
1956
60

1681

DRIFT LAKE - M.2404

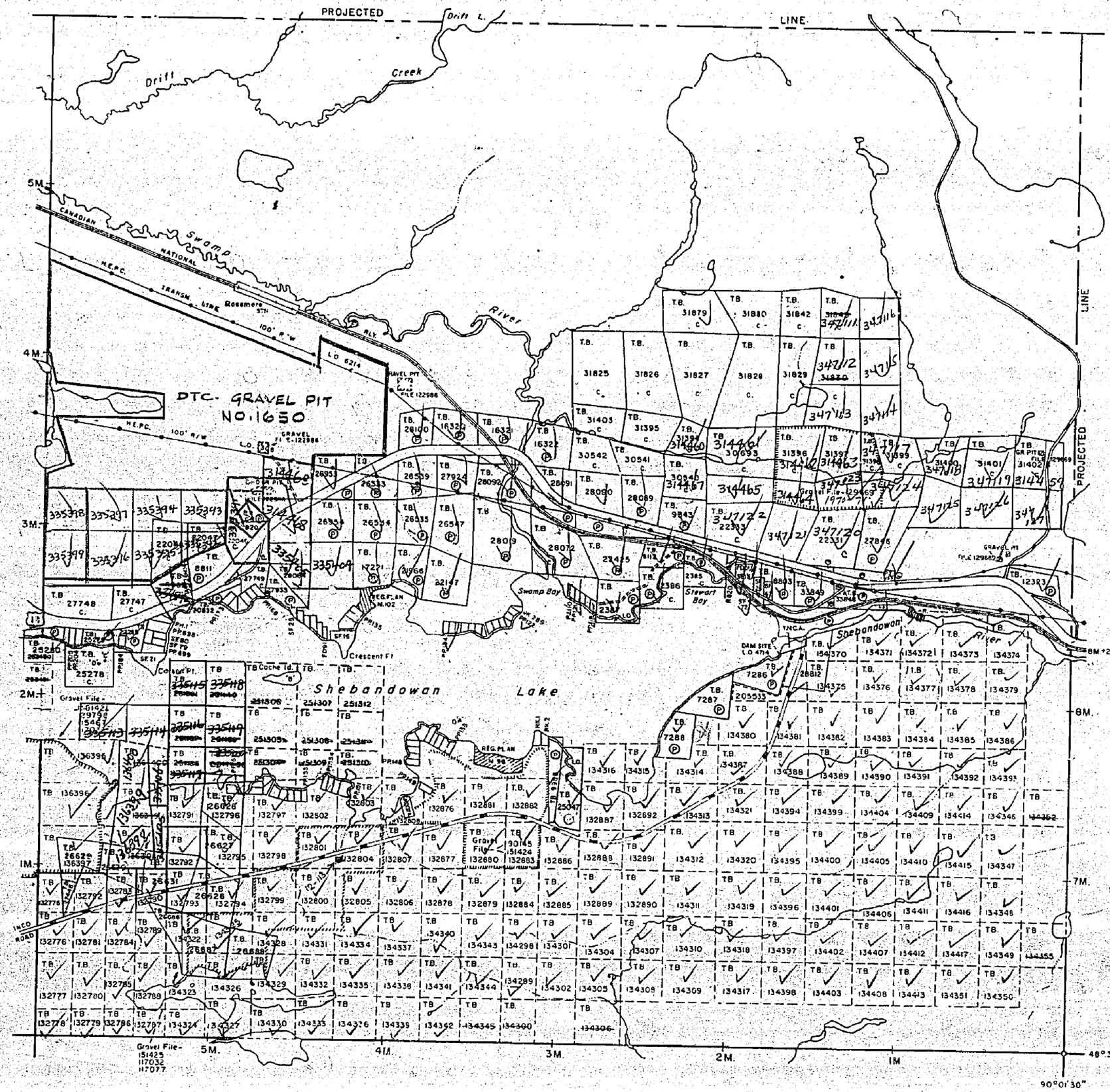

TWP. - M.1741

HAGEY

TWP. - M.1658

BLACKWELL

DUCKWORTH TWP. - M.1703

THE TOWNSHIP
Or

CONACHER

DISTRICT OF
THUNDER BAY

THUNDER BAY
MINING DIVISION

SCALE: 1-INCH = 40 CHAINS

LEGEND

PATENTED LAND	P
CROWN LAND SALE	C.S.
LEASES	L
LOCATED LAND	Loc.
LICENSE OF OCCUPATION	L.O.
MINING RIGHTS ONLY	M.R.O.
SURFACE RIGHTS ONLY	S.R.O.
ROADS	
IMPROVED ROADS	
KING'S HIGHWAYS	
RAILWAYS	
POWER LINES	
MARSH OR MUSKEG	
MINES	
CANCELLED	C.
S.R.O. PATENTED	

NOTES

400' surface rights reservation along the shores of all lakes and rivers.

For status of summer resort locations contact Dept. of Lands & Forests.

L.O. 4714 - Dam and flooding rights on Shebandowan Lake to elevation 1478.61' - to H.E.P.C.
File: 42816, vol. 2.

1971

PLAN NO. M.1681

ONTARIO
DEPARTMENT OF MINES
AND NORTHERN AFFAIRS

1681

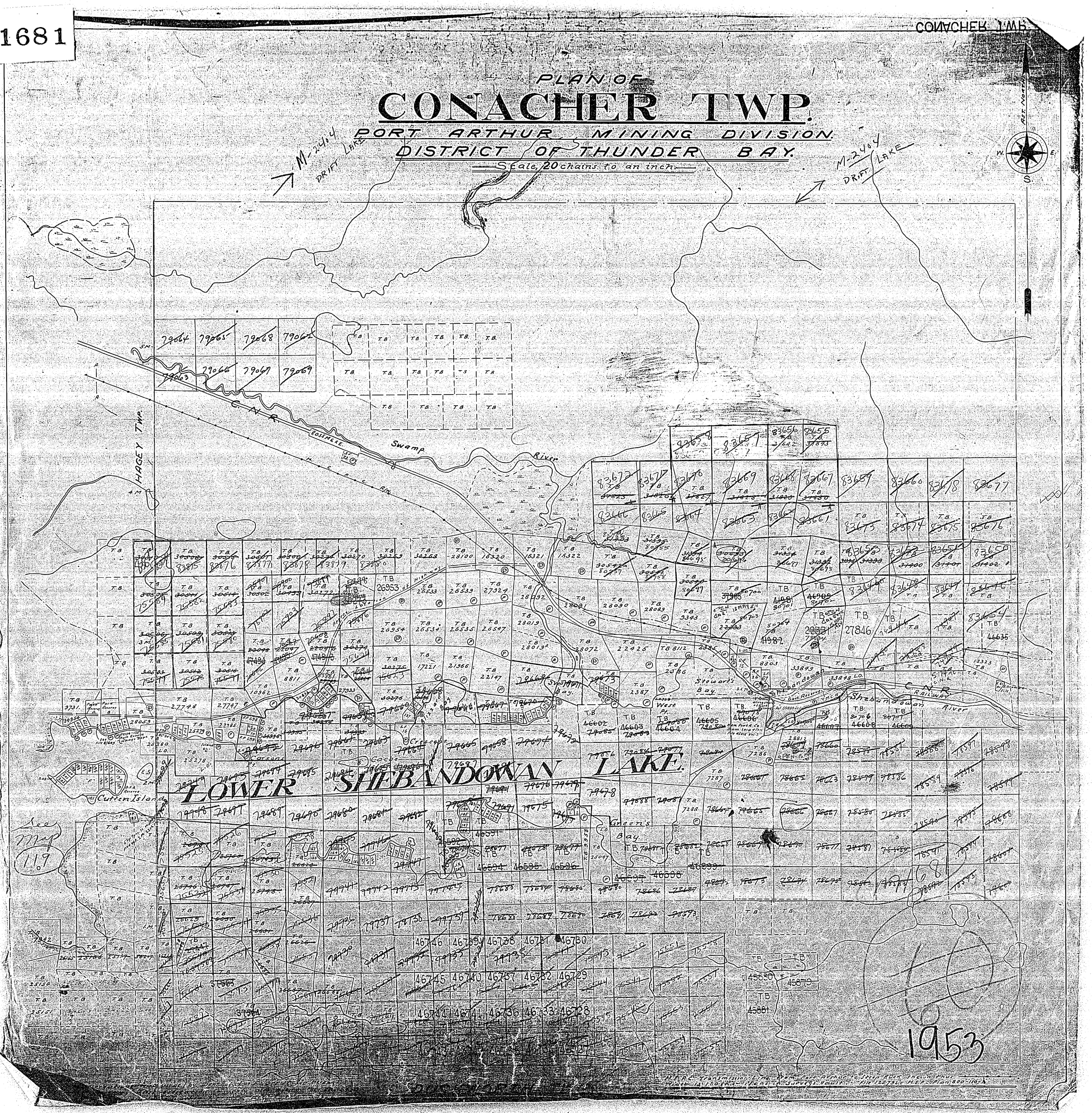

PLAN OF
CONACHER TWP.
PORT ARTHUR MINING DIVISION.
DISTRICT OF THUNDER BAY.
Scale, 20 chains to an inch.
M-2404
DRIFT LAKE
HAGEY TWP.
C.N.R.
ROSSMERE
Swamp River
Stewart's Bay
Shebandowan River
Shebandowan Lake
LOWER SHEBANDOWAN LAKE
Cutten Island
Green's Bay
See Map 119
1953

1681

DRIFT LAKE - M.2404

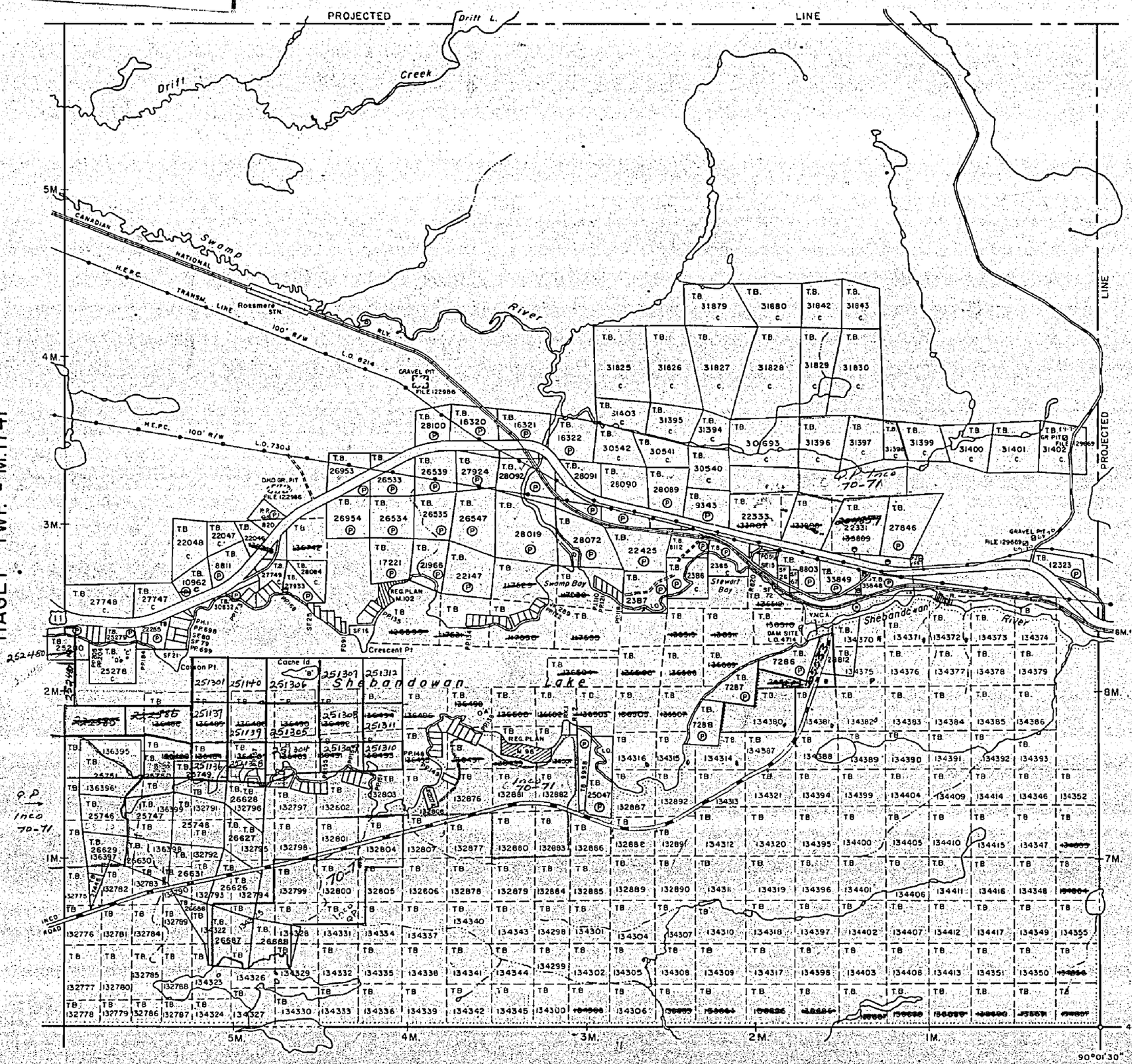

HAGEY TWP. - M.1741

BLACKWELL TWP. - M.1658

DUCKWORTH TWP. - M.1703

THE TOWNSHIP OF

CONACHER

DISTRICT OF THUNDER BAY

PORT ARTHUR MINING DIVISION

SCALE: 1-INCH = 40 CHAINS

LEGEND

PATENTED LAND	Ⓟ
CROWN LAND SALE	C.S.
LEASES	Ⓛ
LOCATED LAND	Loc.
LICENSE OF OCCUPATION	L.O.
MINING RIGHTS ONLY	M.R.O.
SURFACE RIGHTS ONLY	S.R.O.
ROADS	
IMPROVED ROADS	
KING'S HIGHWAYS	
RAILWAYS	
POWER LINES	
MARSH OR MUSKEG	
MINES	
CANCELLED	C.
S.R.O. PATENTED	

NOTES

400' surface rights reservation along the shores of all lakes and rivers.

For status of summer resort locations contact Dept. of Lands & Forests.

L.O. 4714 - Dam and flooding rights on Shebandowan Lake to elevation 1478.61' - to H.E.P.C. File: 42816, vol.2.

Area south of Shebandowan Lake shown thus : sand and gravel reserved from disposition. File : 90145

1968

PLAN NO. M.1681

DEPARTMENT OF MINES

—ONTARIO—

1681

DATE OF ISSUE
DEC 1 3
NORTH BAY, ONT.

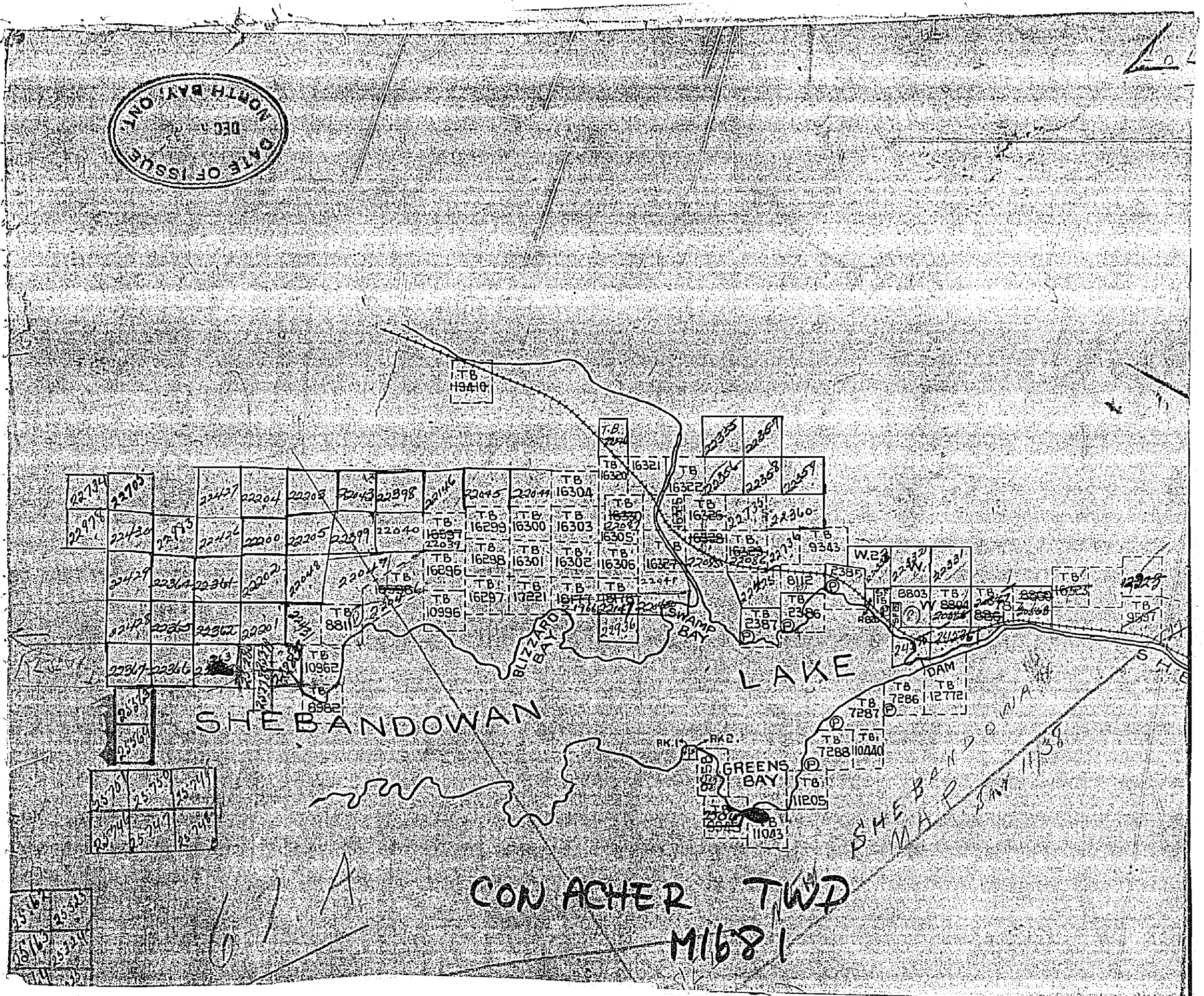

1681

CONACHER

DISTRICT OF THUNDER BAY

SCALE - 20 CHAINS - 1 INCH

North Ast.

PROPOSED H.E.P.C. TRANSMISSION LINE

5M

CANADIAN

Rossmere

SF

Swamp River

NATIONAL

HAGUY

Nagoud

Blissard Bay

Swamp Bay

Crescent

Carson's

Carche Island

Cullen Island

LOWER SHEBANDOWAN LAKE

Shebandowan River

Shebandowan Gov't Reserve

RAILWAY

KAM-POWER Co. DAM & LOCATION FILE 5818 WI.2

Edwards Bay

West Pt.

Greens Bay

TWP.

FAURIE

DUCKWORTH

1940

COMP. OF SURVEYS JUL 10 1940

1681

TOWNSHIP OF CONACHER.

DISTRICT OF THUNDER BAY.
PORT ARTHUR MINING DIVISION.

Scale: 20 chains = 1 inch.

HAGEY TWP.

LAURIE TWP.

Canadian Rossmere Swamp River

Blizzard Bay

Swamp Bay

Stewart's Bay

Crescent Pt.

Carsons Pt.

Cache Island

Cullen Island

Creer's Bay

Shebandowan River

Shebandowan Railway

LOWER SHEBANDOWAN LAKE.

BUCHANAN Twp.

1945

1681

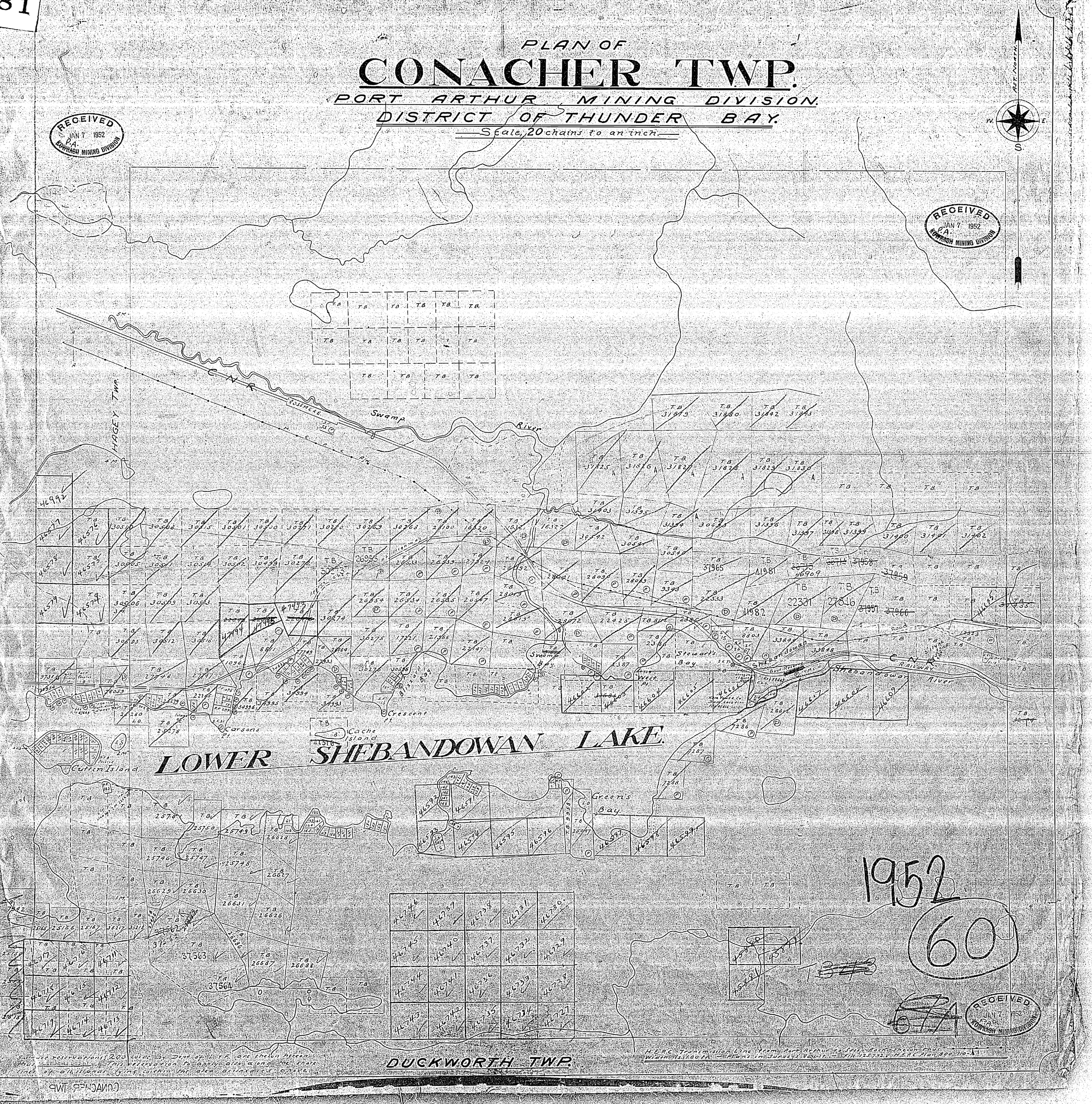
PLAN OF
CONACHER TWP.
PORT ARTHUR MINING DIVISION.
DISTRICT OF THUNDER BAY.
Scale, 20 chains to an inch.
RECEIVED JAN 7 1952 P.A. KOWKASH MINING DIVISION
AST. NORTH
W.
E.
S.
C.N.R.
Swamp River
HAGEY TWP.
Stewart's Bay
Shebandowan River
Crescent Pt.
Carsons Pt.
Cache Island
Cutten Island
LOWER SHEBANDOWAN LAKE.
Green's Bay
DUCKWORTH TWP.
1952
60
RECEIVED JAN 7 1952 P.A. KOWKASH MINING DIVISION

1681

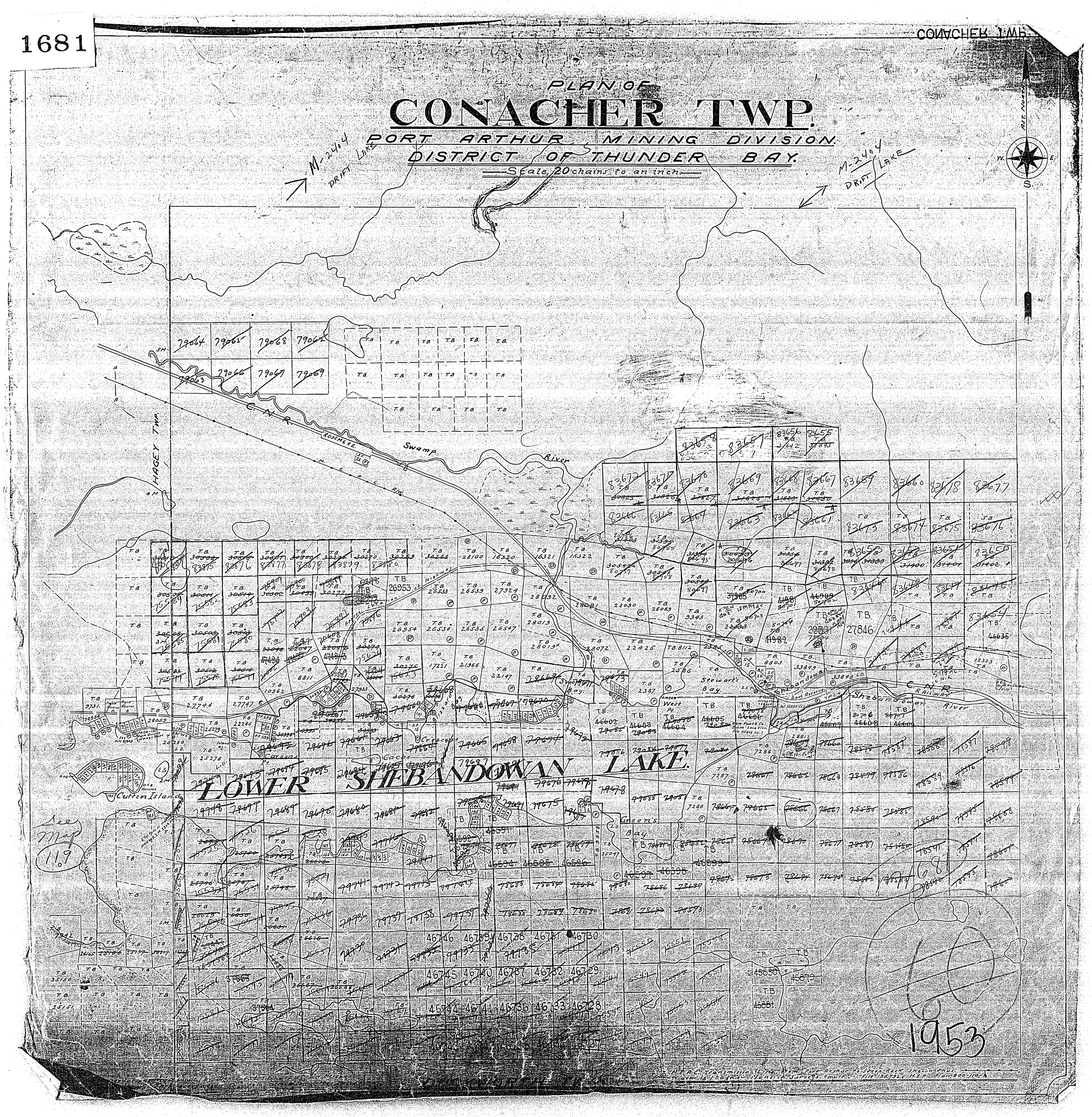

PLAN OF
CONACHER TWP.
PORT ARTHUR MINING DIVISION.
DISTRICT OF THUNDER BAY.
Scale, 20 chains to an inch.
M-2404
DRIFT LAKE
HAGEY TWP.
C.N.R.
ROSSMERE
Swamp River
Stewart's Bay
Shebandowan River
LOWER SHEBANDOWAN LAKE
Cutten Island
Green's Bay
See Map 11.9
1953

1681

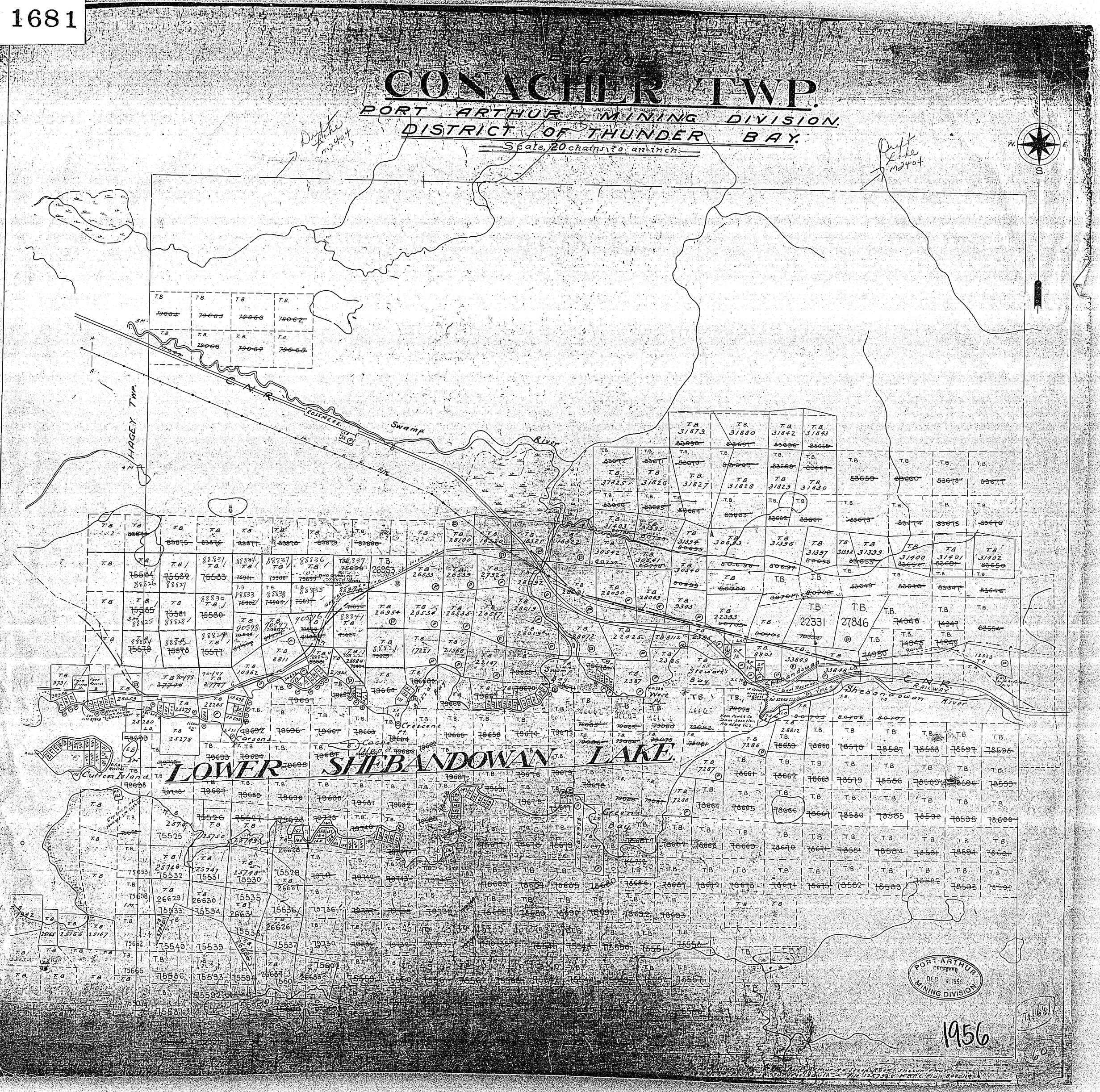

PLAN OF
CONACHER TWP.
PORT ARTHUR MINING DIVISION.
DISTRICT OF THUNDER BAY.
Scale, 20 chains to an inch.
Duff Lake M2404
Duff Lake M2404
HAGEY TWP.
C.N.R.
ROSSMERE
Swamp River
Shebandowan River
Stewart's Bay
Cutten Island
Carson Pt.
Cache Island
Crescent Pt.
Green's Bay
LOWER SHEBANDOWAN LAKE.
PORT ARTHUR
RECEIVED
DEC 4 1956
MINING DIVISION
1956

1681



PLAN OF
CONACHER TWP.
PORT ARTHUR MINING DIVISION.
DISTRICT OF THUNDER BAY.
Scale, 20 chains to an inch.
NOTE
ISLANDS IN GREENWATER L.
KASHABOWIE L.
& SHEBANDOWAN L.
WITHDRAWN FROM STAKING
SEE LETTER R.J. SCOTT FEB. 5/59
SPECIAL CIRCULAR LETTER FILE
HAGEY TWP.
C.N.R.
ROSSMERE
Swamp River
Swamp Bay
Stewart's Bay
Shebandowan River
Shebandowan Road
Crescent Pt.
Carsons Pt.
Cache Island
Cutten Island
LOWER SHEBANDOWAN LAKE
Greens Bay
DUCKWORTH TWP.
Reinstated by Order in Council 3227 Sept 17/59
see letter J.S. Grant Oct 6/59
1958
PORT ARTHUR RECEIVED NOV 2 1958 MINING DIVISION

M.1681 - CONACHER TWP.

1681

CONACHER TWP.

PORT ARTHUR MINING DIVISION

DISTRICT OF THUNDER BAY

Scale: 20ch. to an inch

Islands & Lands abbutting in Shebandowan Lake withdrawn from staking under Sec. 39 Sub. C. MINING ACT.

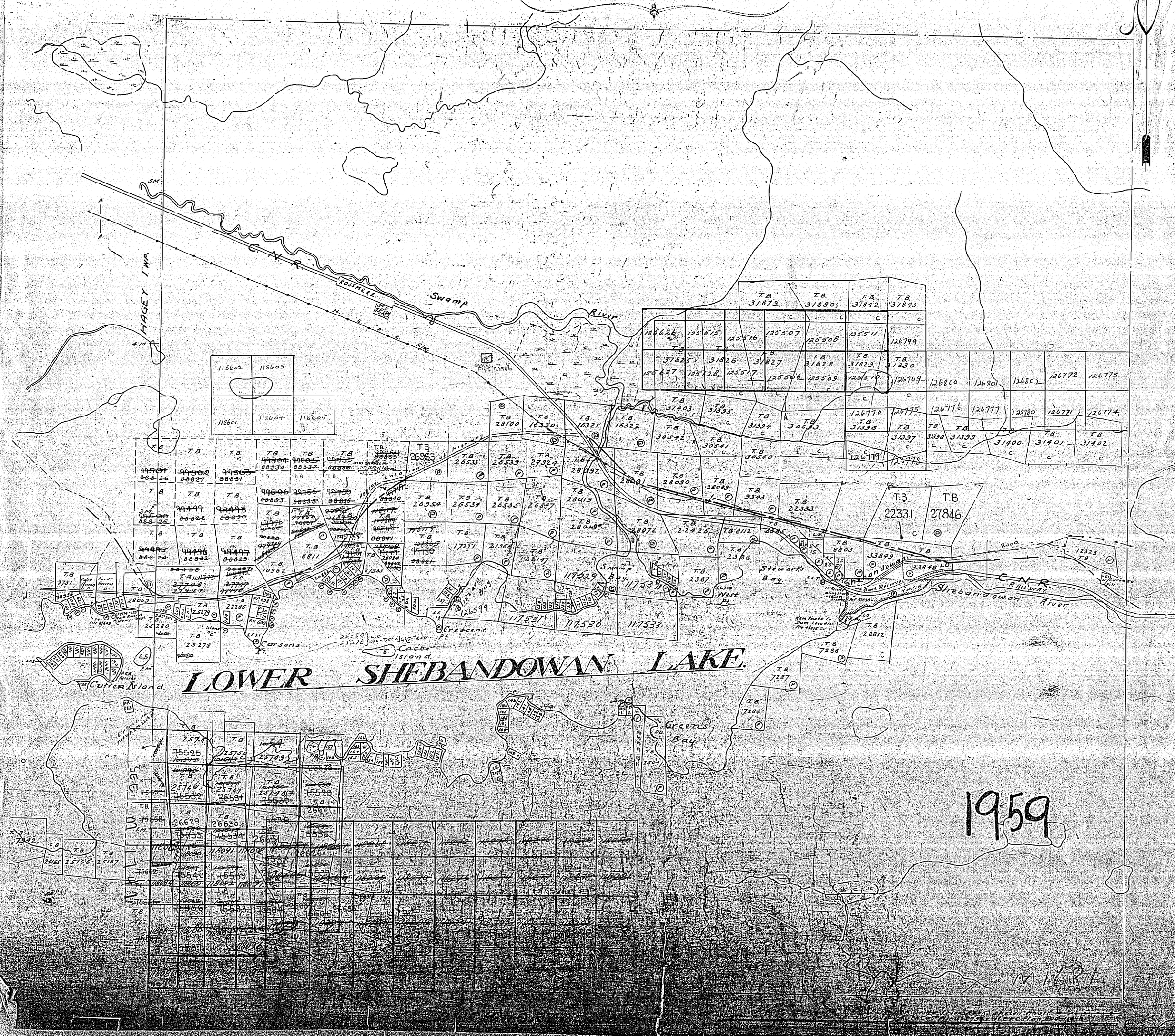

1681

DRIFT LAKE - M.2404

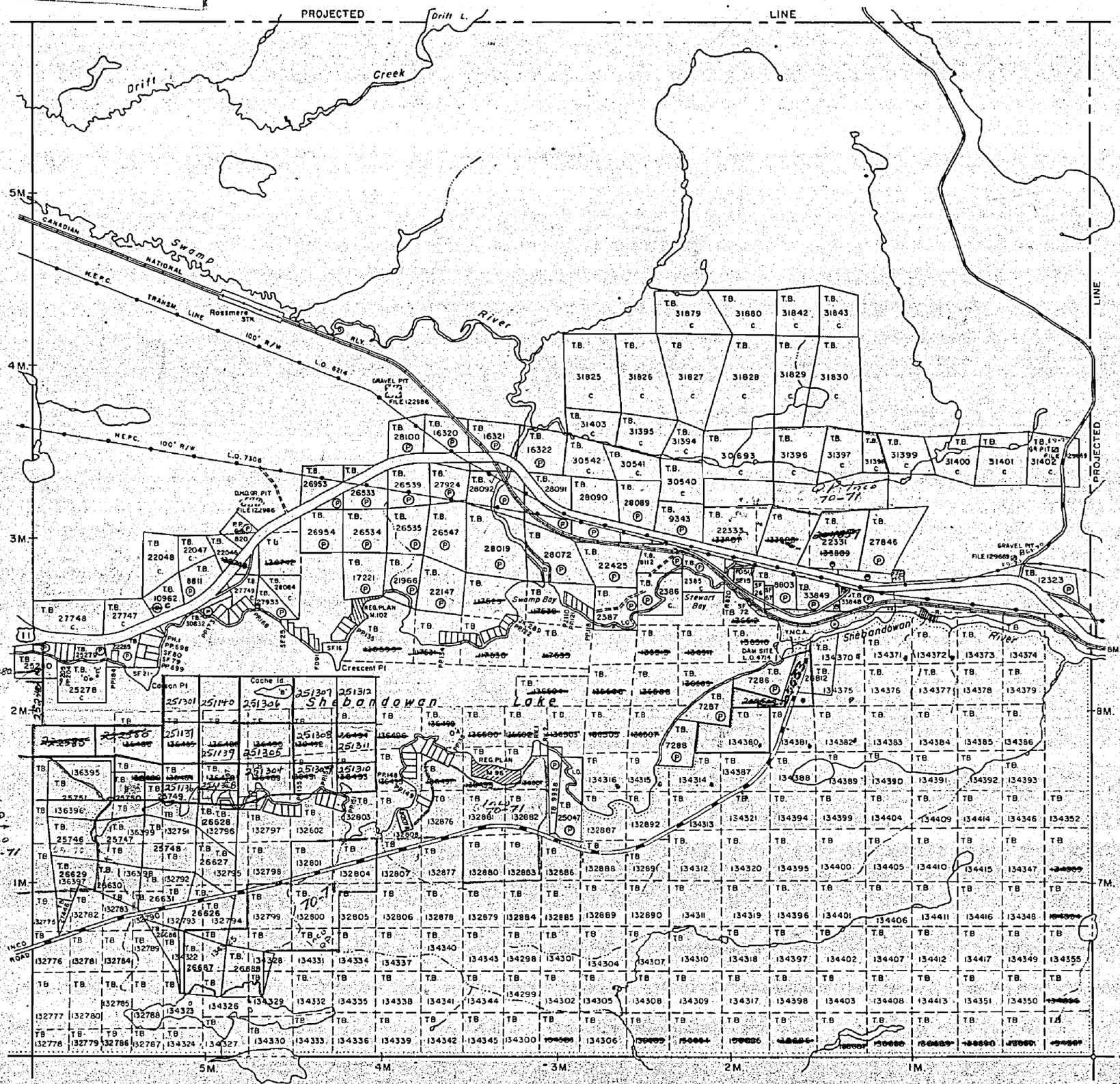

THE TOWNSHIP
OF

CONACHER

DISTRICT OF
THUNDER BAY

2" = 1 MILE

PORT ARTHUR
MINING DIVISION

SCALE: 1-INCH = 40 CHAINS

LEGEND

PATENTED LAND	Ⓟ
CROWN LAND SALE	C.S.
LEASES	Ⓛ
LOCATED LAND	Loc.
LICENSE OF OCCUPATION	L.O.
MINING RIGHTS ONLY	M.R.O.
SURFACE RIGHTS ONLY	S.R.O.
ROADS	
IMPROVED ROADS	
KING'S HIGHWAYS	
RAILWAYS	
POWER LINES	
MARSH OR MUSKEG	
MINES	
CANCELLED	C.
S.R.O. PATENTED	

NOTES

400' surface rights reservation along the shores of all lakes and rivers.

For status of summer resort locations contact Dept. of Lands & Forests.

L.O. 4714 - Dam and flooding rights on Shebandowan Lake to elevation 1478.61' - to H.E.P.C.
File: 42816, vol. 2.

Area south of Shebandowan Lake shown thus ... sand and gravel reserved from disposition.
File: 90145

1968

PLAN NO. M.1681

DEPARTMENT OF MINES
—ONTARIO—

1681

DRIFT LAKE - M.2404

THE TOWNSHIP
OF

CONACHER

DISTRICT OF
THUNDER BAY

THUNDER BAY
MINING DIVISION

SCALE: 1-INCH = 40 CHAINS

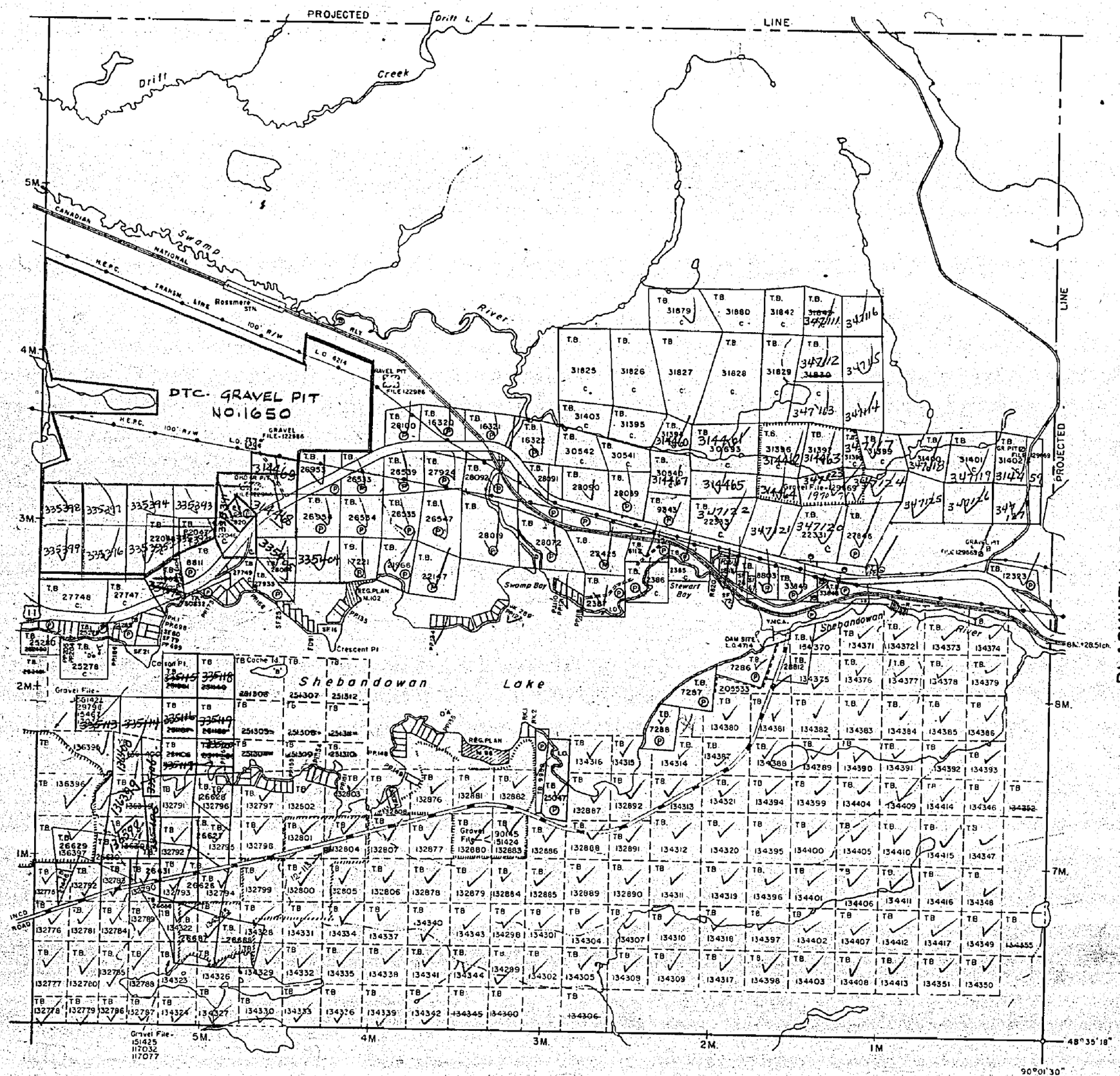

TWP. - M.1741

BLACKWELL TWP. - M.1658

DUCKWORTH TWP. - M.1703

LEGEND

PATENTED LAND	Ⓟ
CROWN LAND SALE	C.S.
LEASES	Ⓛ
LOCATED LAND	Loc.
LICENSE OF OCCUPATION	L.O.
MINING RIGHTS ONLY	M.R.O.
SURFACE RIGHTS ONLY	S.R.O.
ROADS	
IMPROVED ROADS	
KING'S HIGHWAYS	
RAILWAYS	
POWER LINES	
MARSH OR MUSKEG	
MINES	
CANCELLED	C.
S.R.O. PATENTED	⊖

NOTES

400' surface rights reservation along the shores of all lakes and rivers.

For status of summer resort locations contact Dept. of Lands & Forests.

L.O. 4714 - Dam and flooding rights on Shebandowan Lake to elevation 1478.61' - to H.E.P.C.
File: 4286, vol. 2.

1971

PLAN NO. M.1681

ONTARIO
DEPARTMENT OF MINES
AND NORTHERN AFFAIRS

AREAS WITHDRAWN FROM DISPOSITION

M.R.O. – MINING RIGHTS ONLY
S.R.O. – SURFACE RIGHTS ONLY
M.+S. – MINING AND SURFACE RIGHTS

	Description	Order No.	Date	Disposition	File
R1			29/2/81	S.R.O.	188542
R2	SEC.36/80	W.9/83	21/4/83	S.R.O.	188542

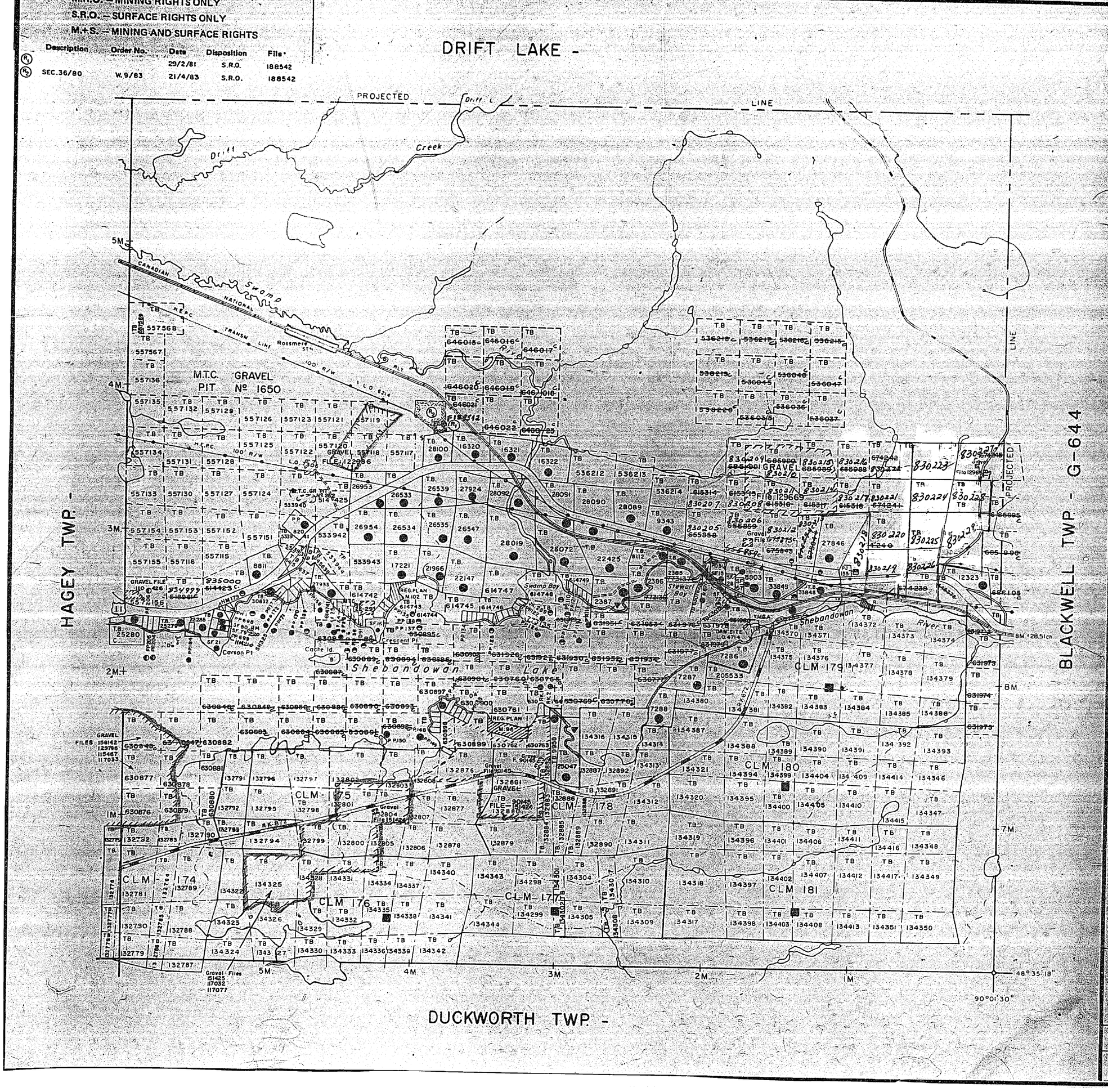

LEGEND

HIGHWAY AND ROUTE No.
OTHER ROADS
TRAILS
SURVEYED LINES
TOWNSHIPS, BASE LINES, ETC.
LOTS, MINING CLAIMS, PARCELS, ETC.
UNSURVEYED LINES
LOT LINES
PARCEL BOUNDARY
MINING CLAIMS ETC.
RAILWAY AND RIGHT OF WAY
UTILITY LINES
NON PERENNIAL STREAM
FLOODING OR FLOODING RIGHTS
SUBDIVISION OR COMPOSITE PLAN
RESERVATIONS
ORIGINAL SHORELINE
MARSH OR MUSKEG
MINES
TRAVERSE MONUMENT

DISPOSITION OF CROWN LANDS

TYPE OF DOCUMENT	SYMBOL
PATENT, SURFACE & MINING RIGHTS	●
" SURFACE RIGHTS ONLY	◒
" MINING RIGHTS ONLY	◓
LEASE, SURFACE & MINING RIGHTS	■
" SURFACE RIGHTS ONLY	⬒
" MINING RIGHTS ONLY	⬓
LICENCE OF OCCUPATION	▼
ORDER-IN-COUNCIL	OC
RESERVATION	Ⓡ
CANCELLED	⊗
SAND & GRAVEL	Ⓖ

NOTE: MINING RIGHTS IN PARCELS PATENTED PRIOR TO MAY 6, 1913, VESTED IN ORIGINAL PATENTEE BY THE PUBLIC LANDS ACT, R.S.O. 1970, CHAP. 380, SEC. 63, SUBSEC. 1

SCALE: 1 INCH = 40 CHAINS

FEET 0 1000 2000 4000 6000 8000
METRES 0 200 1000 (1 KM) 2000 (2 KM)

TOWNSHIP
CONACHER TWP.

M.N.R. ADMINISTRATIVE DISTRICT
THUNDER BAY

MINING DIVISION
THUNDER BAY

LAND TITLES / REGISTRY DIVISION
THUNDER BAY

Ontario Ministry of Natural Resources — Land Management Branch

August 7, 1984

Date: MARCH 1982

Number: G-646

AREAS WITHDRAWN FROM DISPOSITION

M.R.O. – MINING RIGHTS ONLY
S.R.O. – SURFACE RIGHTS ONLY
M.+ S. – MINING AND SURFACE RIGHTS

	Description	Order No.	Date	Disposition	File
R1			29/2/81	S.R.O.	188542
R2	SEC.36/80	W.9/83	21/4/83	S.R.O.	188542

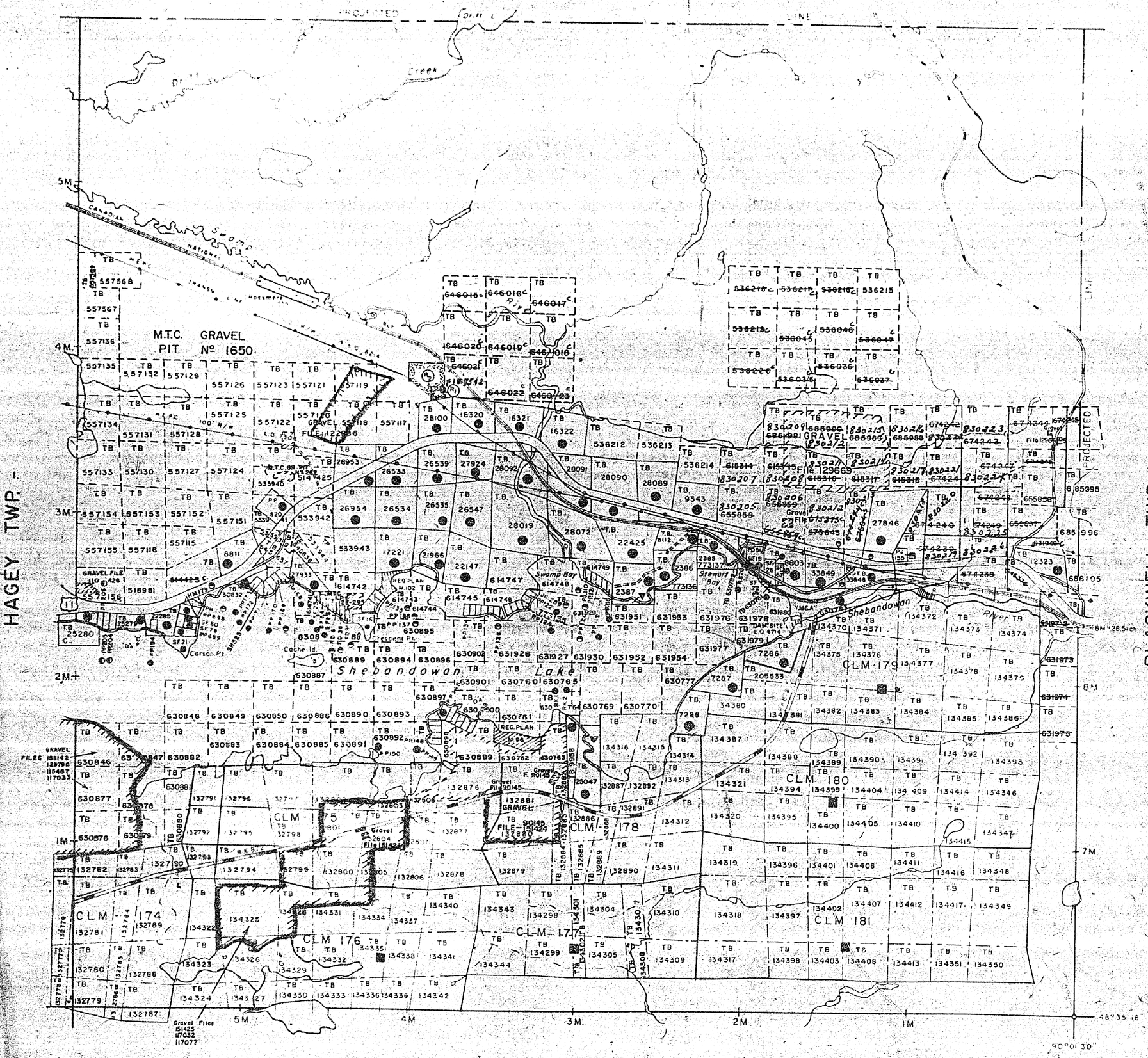

LEGEND

HIGHWAY AND ROUTE No.
OTHER ROADS
TRAILS
SURVEYED LINES
TOWNSHIPS, BASE LINES, ETC.
LOTS, MINING CLAIMS, PARCELS, ETC.
UNSURVEYED LINES
LOT LINES
PARCEL BOUNDARY
MINING CLAIMS ETC.
RAILWAY AND RIGHT OF WAY
UTILITY LINES
NON PERENNIAL STREAM
FLOODING OR FLOODING RIGHTS
SUBDIVISION OR COMPOSITE
RESERVATIONS
ORIGINAL SHORELINE
MARSH OR MUSKEG
MINES
TRAVERSE MONUMENT

THUNDER BAY MINING DIVISION
RECEIVED
JAN - 9 1985
AM PM
7 8 9 10 11 12 1 2 3 4 5 6

DISPOSITION OF CROWN LANDS

TYPE OF DOCUMENT	SYMBOL
PATENT, SURFACE & MINING RIGHTS	●
" SURFACE RIGHTS ONLY	◐
" MINING RIGHTS ONLY	◒
LEASE, SURFACE & MINING RIGHTS	■
" SURFACE RIGHTS ONLY	⬒
" MINING RIGHTS ONLY	⬓
LICENCE OF OCCUPATION	▼
ORDER-IN-COUNCIL	OC
RESERVATION	Ⓡ
CANCELLED	⊗
SAND & GRAVEL	Ⓢ

NOTE: MINING RIGHTS IN PARCELS PATENTED PRIOR TO MAY 6, 1913, VESTED IN ORIGINAL PATENTEE BY THE PUBLIC LANDS ACT, R.S.O. 1970, CHAP. 380, SEC. 63, SUBSEC. 1

SCALE 1 INCH = 40 CHAINS

FEET 0 1000 2000 4000 6000 8000
METRES 0 200 1000 (1 KM) 2000 (2 KM)

TOWNSHIP

CONACHER TWP.

M.N.R. ADMINISTRATIVE DISTRICT

THUNDER BAY

MINING DIVISION

THUNDER BAY

LAND TITLES / REGISTRY DIVISION

THUNDER BAY

Ministry of Natural Resources
Land Management Branch
Ontario

August 7, 1984

Date MARCH 1982

Number G-646

DRIFT LAKE -

HAGEY TWP. -

BLACKWELL TWP. - G-644

DUCKWORTH TWP. -

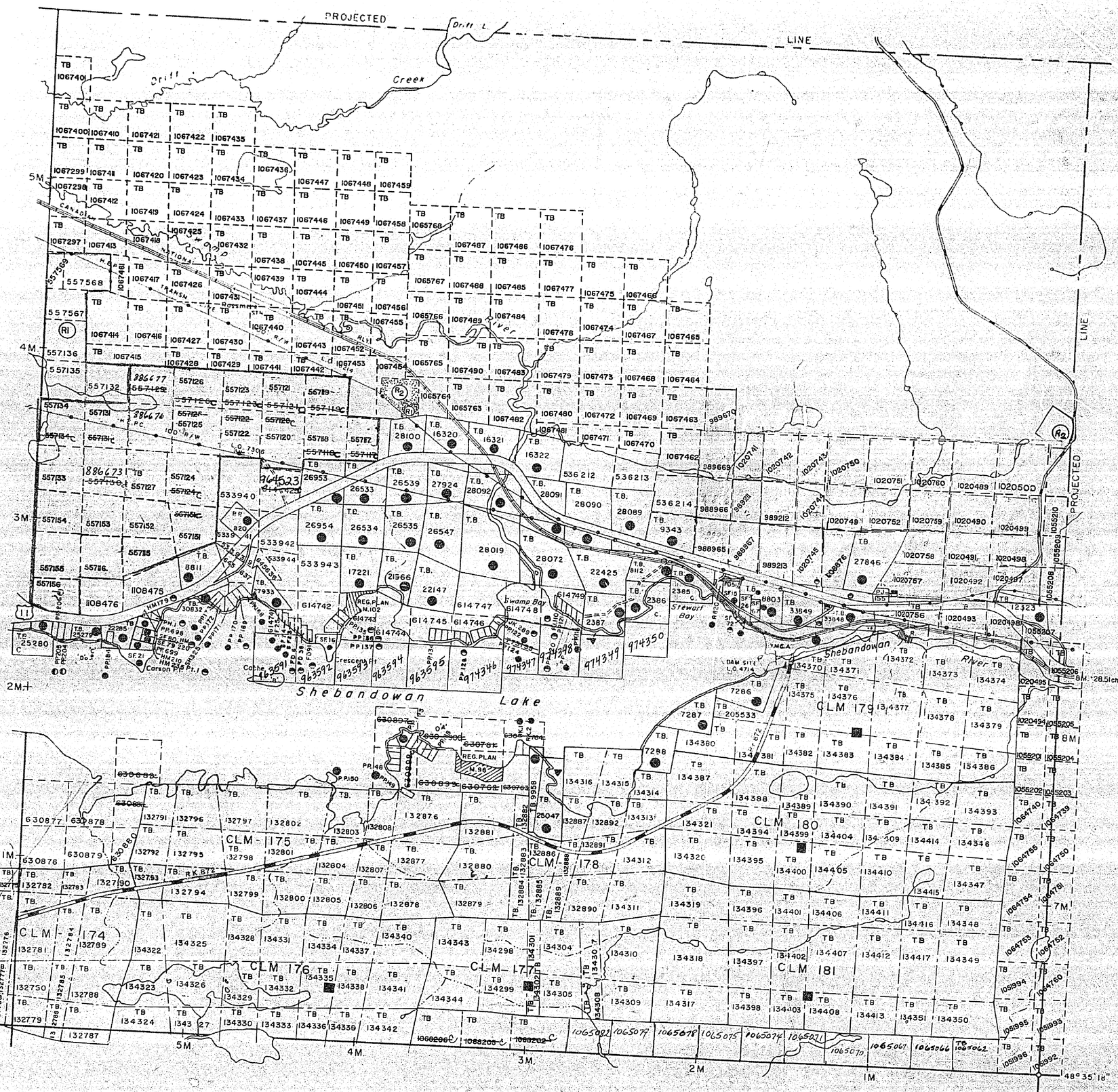

OUT OF SERVICE: JAN 24/1990

LEGEND

- HIGHWAY AND ROUTE No.
- OTHER ROADS
- TRAILS
- SURVEYED LINES
  - TOWNSHIPS, BASE LINES, ETC.
  - LOTS, MINING CLAIMS, PARCELS, ETC.
- UNSURVEYED LINES:
  - LOT LINES
  - PARCEL BOUNDARY
  - MINING CLAIMS ETC.
- RAILWAY AND RIGHT OF WAY
- UTILITY LINES
- NON-PERENNIAL STREAM
- FLOODING OR FLOODING RIGHTS
- SUBDIVISION OR COMPOSITE PLAN
- RESERVATIONS
- ORIGINAL SHORELINE
- MARSH OR MUSKEG
- MINES
- TRAVERSE MONUMENT
- WITHDRAWN SEC.36 W-TB-15/89 APR.03/89 S.R. M.R.

DISPOSITION OF CROWN LANDS

TYPE OF DOCUMENT	SYMBOL
PATENT, SURFACE & MINING RIGHTS	
" , SURFACE RIGHTS ONLY	
" , MINING RIGHTS ONLY	
LEASE, SURFACE & MINING RIGHTS	
" , SURFACE RIGHTS ONLY	
" , MINING RIGHTS ONLY	
LICENCE OF OCCUPATION	
ORDER-IN-COUNCIL	
RESERVATION	OC
CANCELLED	(C)
SAND & GRAVEL	(S)
	(G)

NOTE: MINING RIGHTS IN PARCELS PATENTED PRIOR TO MAY 6, 1913, VESTED IN ORIGINAL PATENTEE BY THE PUBLIC LANDS ACT, R.S.O. 1970, CHAP. 380, SEC. 63, SUBSEC. 1.

(RI) K2 WITHDRAWN UNDER SECTION 36 W/50-86 SEC.36 ORDER NO. W-9-13/89 MAR. 20/89 S.R.O.

SCALE: 1 INCH = 40 CHAINS

FEET 0 1000 2000 4000 6000 8000

METRES 0 200 1000 (1 KM) 2000 (2 KM)

TOWNSHIP

CONACHER TWP.

M.N.R. ADMINISTRATIVE DISTRICT

THUNDER BAY

MINING DIVISION

THUNDER BAY

LAND TITLES / REGISTRY DIVISION

THUNDER BAY

Ontario Ministry of Natural Resources — Land Management Branch

February 4, 1986

Date	Number
MARCH 1982	G-646

DRIFT LAKE -

RECEIVED
THUNDER BAY
MINING DIVISION
'90 JAN 4 AM 8 58

HAGEY TWP. -

BLACKWELL TWP. - G-644

DUCKWORTH TWP. -

Shebandowan Lake

Swamp Bay

Stewart Bay

Shebandowan River

CLM 175

CLM 174

CLM 176

CLM 177

CLM 178

CLM 179

CLM 180

CLM 181

LEGEND

- HIGHWAY AND ROUTE NO.
- OTHER ROADS
- TRAILS
- SURVEYED LINES
  - TOWNSHIPS, BASE LINES ETC.
  - LOTS, MINING CLAIMS, PARCELS ETC.
- UNSURVEYED LINES
  - LOT LINES
  - PARCEL BOUNDARY
  - MINING CLAIMS ETC.
- RAILWAY AND RIGHT OF WAY
- UTILITY LINES
- NON PERENNIAL STREAM
- FLOODING OR FLOODING RIGHTS
- SUBDIVISION OR COMPOSITE PLAN
- RESERVATIONS
- ORIGINAL SHORELINE
- MARSH OR MUSKEG
- MINES
- TRAVERSE MONUMENT
- WITHDRAWN SEC36 W-TB-15/89 APR.03/89 S.R. M.R.

DISPOSITION OF CROWN LANDS

TYPE OF DOCUMENT	SYMBOL
PATENT, SURFACE & MINING RIGHTS	
SURFACE RIGHTS ONLY	
MINING RIGHTS ONLY	
LEASE, SURFACE & MINING RIGHTS	
SURFACE RIGHTS ONLY	
MINING RIGHTS ONLY	
LICENCE OF OCCUPATION	
ORDER IN COUNCIL	OC
RESERVATION	
CANCELLED	
SAND & GRAVEL	

NOTE: MINING RIGHTS IN PARCELS PATENTED PRIOR TO MAY 6 1913, VESTED IN ORIGINAL PATENTEE BY THE PUBLIC LANDS ACT, R.S.O. 1970, CHAP. 380 SEC. 63, SUBSEC. 1

(RI) WITHDRAWN UNDER SECTION 36 W/50-86-
SEC.36 ORDER NO. W. 13/89 MAR. 20/89 S.R.O.

SCALE 1 INCH = 40 CHAINS

FEET 0 1000 2000 4000 6000 8000

METRES 0 200 1000 2000 (2 KM)

TOWNSHIP

CONACHER TWP.

M.N.R. ADMINISTRATIVE DISTRICT

THUNDER BAY

MINING DIVISION

THUNDER BAY

LAND TITLES / REGISTRY DIVISION

THUNDER BAY

Ministry of Natural Resources — Land Management Branch

Ontario

February 4, 1986

Date MARCH 1982

Number G-646

DRIFT LAKE -

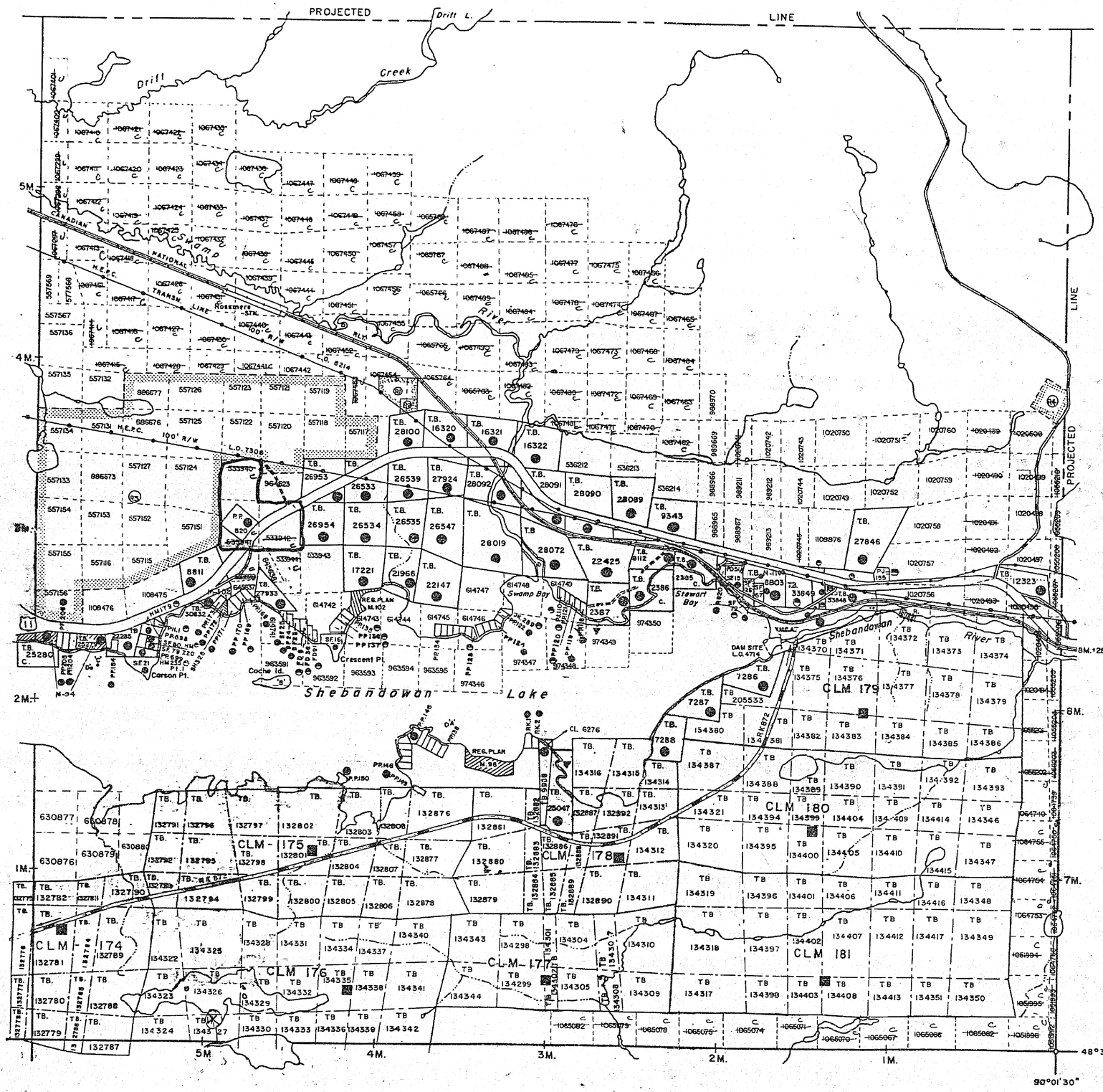

HAGEY TWP. -

BLACKWELL TWP. - G-644

DUCKWORTH TWP. -

THE INFORMATION THAT APPEARS ON THIS MAP HAS BEEN COMPILED FROM VARIOUS SOURCES, AND ACCURACY IS NOT GUARANTEED. THOSE WISHING TO STAKE MINING CLAIMS SHOULD CONSULT WITH THE MINING RECORDER, MINISTRY OF NORTHERN DEVELOPMENT AND MINES, FOR ADDITIONAL INFORMATION ON THE STATUS OF THE LANDS SHOWN HEREON.

NOTES

"Summer Resort" Locations Not Open For Staking Sec. 3(c)
R1 Sec.36 Withdrawal Order #WNCR 9/83 3RO.
R2 Surface Rights Reservation #F188542
R3 Sec.36 Withdrawal Order #W 15/83 SR & MR
R4 Sec.36 Withdrawal Order #W-TB 13/89 3RO.

LEGEND

INTO SERVICE: JAN. 24/1990

- HIGHWAY AND ROUTE No.
- OTHER ROADS
- TRAILS
- SURVEYED LINES:
  - TOWNSHIPS, BASE LINES, ETC.
  - LOTS, MINING CLAIMS, PARCELS, ETC.
- UNSURVEYED LINES:
  - LOT LINES
  - PARCEL BOUNDARY
  - MINING CLAIMS ETC.
- RAILWAY AND RIGHT OF WAY
- UTILITY LINES
- NON-PERENNIAL STREAM
- FLOODING OR FLOODING RIGHTS
- SUBDIVISION OR COMPOSITE PLAN
- RESERVATIONS
- ORIGINAL SHORELINE
- MARSH OR MUSKEG
- MINES
- TRAVERSE MONUMENT

DISPOSITION OF CROWN LANDS

TYPE OF DOCUMENT	SYMBOL
PATENT, SURFACE & MINING RIGHTS	
" , SURFACE RIGHTS ONLY	
" , MINING RIGHTS ONLY	
LEASE, SURFACE & MINING RIGHTS	
" , SURFACE RIGHTS ONLY	
" , MINING RIGHTS ONLY	
LICENCE OF OCCUPATION	
ORDER-IN-COUNCIL	OC
RESERVATION	R
CANCELLED	
SAND & GRAVEL	

LAND USE PERMITS FOR COMMERCIAL TOURISM, OUTPOST CAMPS

NOTE: MINING RIGHTS IN PARCELS PATENTED PRIOR TO MAY 6, 1913, VESTED IN ORIGINAL PATENTEE BY THE PUBLIC LANDS ACT, R.S.O. 1970, CHAP. 380, SEC. 63, SUBSEC 1.

SCALE: 1 INCH = 40 CHAINS

FEET 0 1000 2000 4000 6000 8000

METRES 0 200 1000 2000 (1 KM) (2 KM)

TOWNSHIP

CONACHER TWP.

M.N.R. ADMINISTRATIVE DISTRICT

THUNDER BAY

MINING DIVISION

THUNDER BAY

LAND TITLES / REGISTRY DIVISION

THUNDER BAY

Ontario Ministry of Natural Resources — Land Management Branch

Date	Number
MARCH 1982	G-646
IN SERVICE JAN.24/90	

DRIFT LAKE - 713

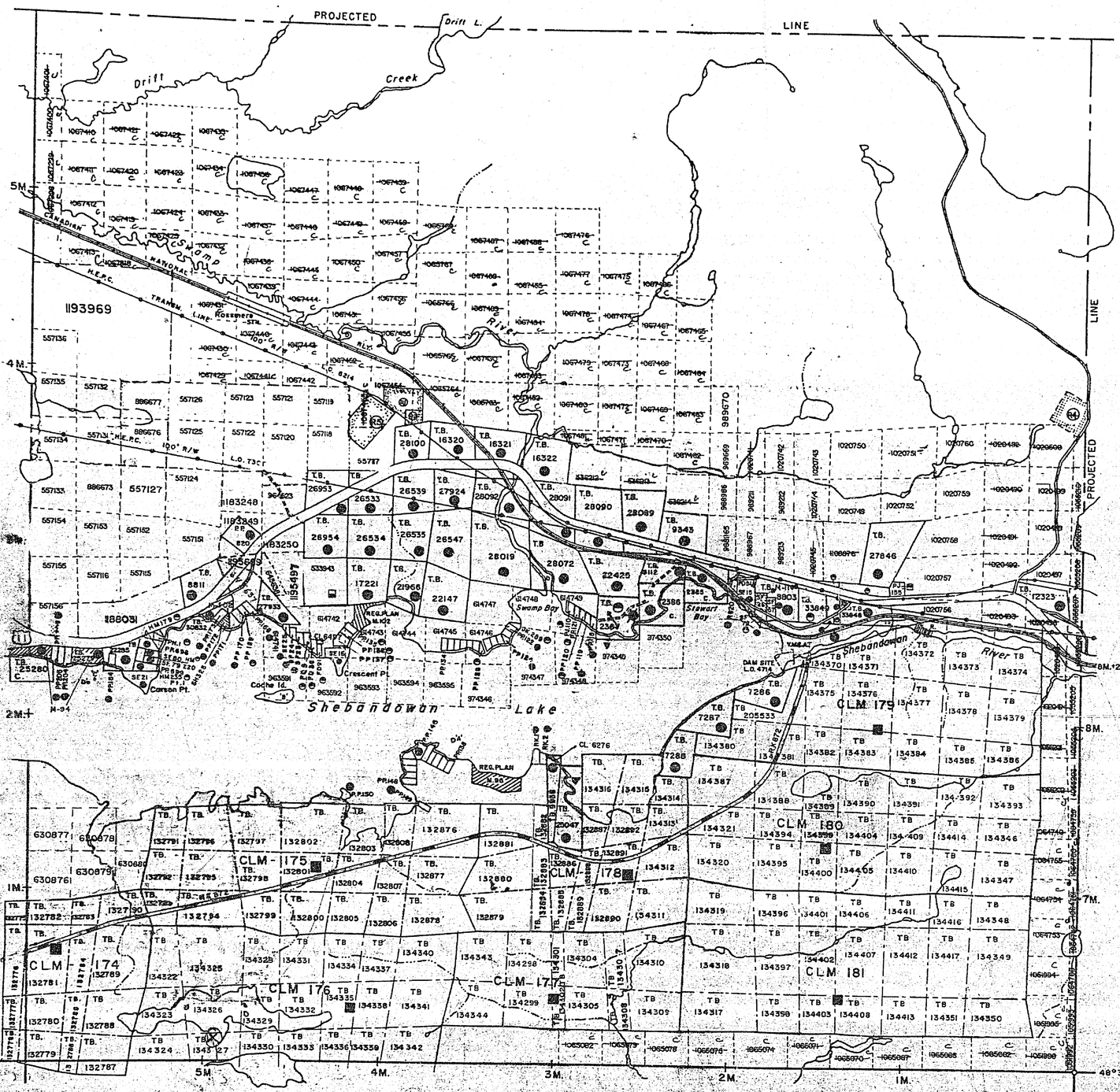

HAGEY TWP. - 661

DUCKWORTH TWP. - 638

BLACKWELL TWP. - G-644

THE INFORMATION THAT APPEARS ON THIS MAP HAS BEEN COMPILED FROM VARIOUS SOURCES AND ACCURACY IS NOT GUARANTEED. THOSE WISHING TO STAKE MINING CLAIMS SHOULD CONSULT WITH THE MINING RECORDER, MINISTRY OF NORTHERN DEVELOPMENT AND MINES, FOR ADDITIONAL INFORMATION ON THE STATUS OF THE LANDS SHOWN HEREON.

NOTES

"Summer Resort" Locations Not Open For Staking Sec. 3(1)
R1 Sec.38 Withdrawal Order #WNCR 9/83 SRO.
R2 Surface Rights Reservation #R88542
R4 Sec.38 Withdrawal Order #W-TB 13/83 SRO.
(10) SURFACE RIGHTS ONLY WITHDRAWN FROM STAKING ORDER W-TB-30/83 NCR 85/05/29 PUBLIC WASTE DISPOSAL SITE

LEGEND

INTO SERVICE: JAN. 24/1990

- HIGHWAY AND ROUTE No.
- OTHER ROADS
- TRAILS
- SURVEYED LINES:
  - TOWNSHIPS, BASE LINES, ETC.
  - LOTS, MINING CLAIMS, PARCELS, ETC.
- UNSURVEYED LINES:
  - LOT LINES
  - PARCEL BOUNDARY
  - MINING CLAIMS ETC.
- RAILWAY AND RIGHT OF WAY
- UTILITY LINES
- NON-PERENNIAL STREAM
- FLOODING OR FLOODING RIGHTS
- SUBDIVISION OR COMPOSITE PLAN
- RESERVATIONS
- ORIGINAL SHORELINE
- MARSH OR MUSKEG
- MINES
- TRAVERSE MONUMENT

DISPOSITION OF CROWN LANDS

TYPE OF DOCUMENT	SYMBOL
PATENT, SURFACE & MINING RIGHTS	
" , SURFACE RIGHTS ONLY	
" , MINING RIGHTS ONLY	
LEASE, SURFACE & MINING RIGHTS	
" , SURFACE RIGHTS ONLY	
" , MINING RIGHTS ONLY	
LICENCE OF OCCUPATION	
ORDER-IN-COUNCIL	OC
RESERVATION	
CANCELLED	
SAND & GRAVEL	

LAND USE PERMITS FOR COMMERCIAL TOURISM, OUTPOST CAMPS

NOTE: MINING RIGHTS IN PARCELS PATENTED PRIOR TO MAY 8, 1913, VESTED IN ORIGINAL PATENTEE BY THE PUBLIC LANDS ACT, R.S.O. 1970, CHAP. 380, SEC. 63, SUBSEC 1.

SCALE: 1 INCH = 40 CHAINS

FEET 0 1000 2000 4000 6000 8000

METRES 0 200 1000 (1 KM) 2000 (2 KM)

TOWNSHIP

CONACHER TWP.

M.N.R. ADMINISTRATIVE DISTRICT

THUNDER BAY

MINING DIVISION

THUNDER BAY

LAND TITLES / REGISTRY DIVISION

THUNDER BAY

Ontario Ministry of Natural Resources — Land Management Branch

Date	Number
MARCH 1982	G-646
IN SERVICE JAN/24/90	

RECEIVED
93 JUN 10 PM 4 18
MINING LANDS DIVISION

RECEIVED
THUNDER BAY
MINING DIVISION
'94 JAN 6 PM 2 43

[redacted]

DRIFT LAKE - 713

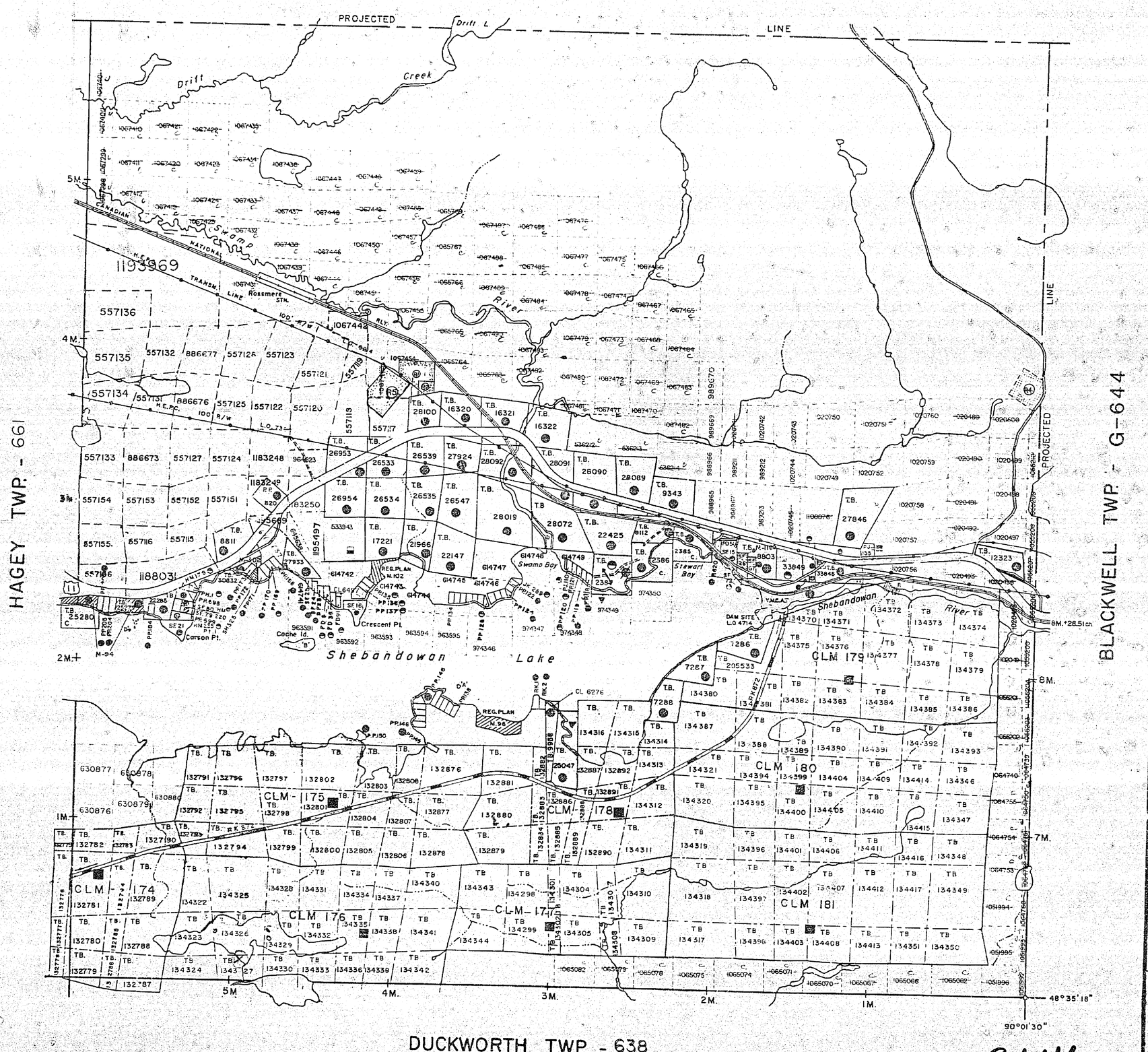

THE INFORMATION THAT APPEARS ON THIS MAP HAS BEEN COMPILED FROM VARIOUS SOURCES, AND ACCURACY IS NOT GUARANTEED. THOSE WISHING TO STAKE MINING CLAIMS SHOULD CONSULT WITH THE MINING RECORDER, MINISTRY OF NORTHERN DEVELOPMENT AND MINES, FOR ADDITIONAL INFORMATION ON THE STATUS OF THE LANDS SHOWN HEREON.

G646.

NOTES

Summer Resort" Locations Not Open For Staking Sec. 36(c)
P1 Sec.36 Withdrawal Order #WNCR 9/83 SRO.
P2 Surface Rights Reservation #FIRR542
P4 Sec.36 Withdrawal Order #W-TB 13/83 SRO.
RS SURFACE RIGHTS ONLY WITHDRAWN FROM STAKING ORDER W-TB-30/93 NCR 93/05/19 PUBLIC WASTE DISPOSAL SITE

INTO SERVICE JAN 24 1990

LEGEND

- HIGHWAY AND ROUTE No.
- OTHER ROADS
- TRAILS
- SURVEYED LINES:
  - TOWNSHIPS, BASE LINES, ETC.
  - LOTS, MINING CLAIMS, PARCELS, ETC
- UNSURVEYED LINES:
  - LOT LINES
  - PARCEL BOUNDARY
  - MINING CLAIMS ETC.
- RAILWAY AND RIGHT OF WAY
- UTILITY LINES
- NON-PERENNIAL STREAM
- FLOODING OR FLOODING RIGHTS
- SUBDIVISION OR COMPOSITE PLAN
- RESERVATIONS
- ORIGINAL SHORELINE
- MARSH OR MUSKEG
- MINES
- TRAVERSE MONUMENT

DISPOSITION OF CROWN LANDS

TYPE OF DOCUMENT	SYMBOL
PATENT, SURFACE & MINING RIGHTS	●
" , SURFACE RIGHTS ONLY	◓
" , MINING RIGHTS ONLY	◒
LEASE, SURFACE & MINING RIGHTS	■
" , SURFACE RIGHTS ONLY	⊟
" , MINING RIGHTS ONLY	⊞
LICENCE OF OCCUPATION	▼
ORDER-IN-COUNCIL	OC
RESERVATION	R
CANCELLED	⊗
SAND & GRAVEL	S

LAND USE PERMITS FOR COMMERCIAL TOURISM, OUTPOST CAMPS

NOTE: MINING RIGHTS IN PARCELS PATENTED PRIOR TO MAY 6, 1913, VESTED IN ORIGINAL PATENTEE BY THE PUBLIC LANDS ACT, R.S.O. 1970, CHAP. 380, SEC. 63, SUBSEC 1.

SCALE: 1 INCH = 40 CHAINS

FEET 0 1000 2000 4000 6000 8000

METRES 0 200 1000 (1 KM) 2000 (2 KM)

TOWNSHIP

CONACHER TWP.

M.N.R. ADMINISTRATIVE DISTRICT

THUNDER BAY

MINING DIVISION

THUNDER BAY

LAND TITLES / REGISTRY DIVISION

THUNDER BAY

Ontario Ministry of Natural Resources — Land Management Branch

Date MARCH 1982 | Number

DRIFT LAKE - 713

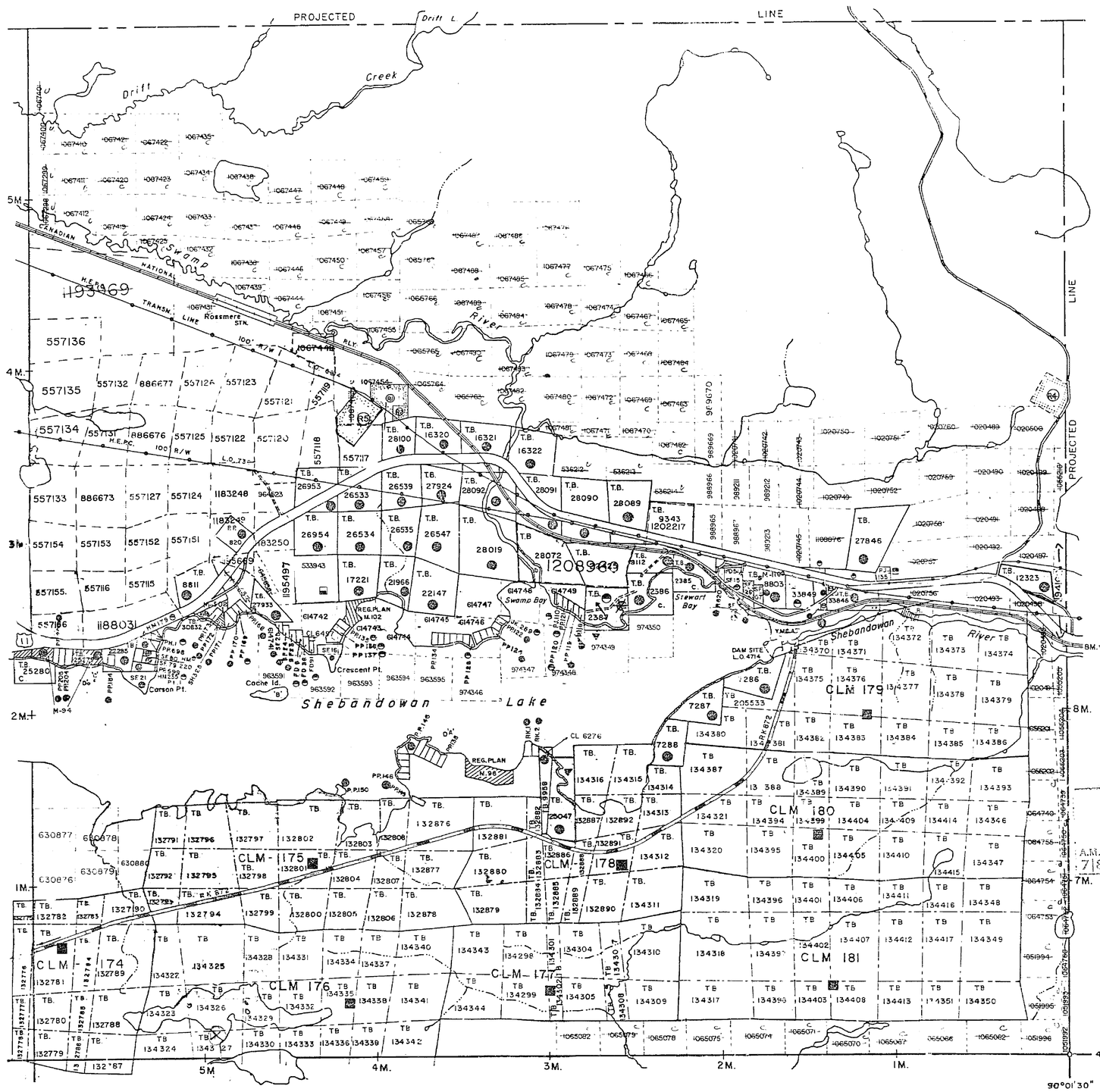

HAGEY TWP. - 661

DUCKWORTH TWP. - 638

BLACKWELL TWP. - G-644

CONACHER TWP. - G-645

THE INFORMATION THAT APPEARS ON THIS MAP HAS BEEN COMPILED FROM VARIOUS SOURCES, AND ACCURACY IS NOT GUARANTEED. THOSE WISHING TO STAKE MINING CLAIMS SHOULD CONSULT WITH THE MINING RECORDER, MINISTRY OF NORTHERN DEVELOPMENT AND MINES, FOR ADDITIONAL INFORMATION ON THE STATUS OF THE LANDS SHOWN HEREON.

NOTES

"Summer Resort" Locations Not Open For Staking, Sec. 31(c)
P1 Sec.36 Withdrawal Order #WNCR 9/83 SRO.
P2 Surface Rights Reservation #F188542
R4 Sec.36 Withdrawal Order #W-TB 13/83 SRO.
R5 SURFACE RIGHTS ONLY WITHDRAWN FROM STAKING ORDER W-TB-30/93 NCR 93/05/19 PUBLIC WASTE DISPOSAL SITE

LEGEND

INTO SERVICE: JAN. 24/1990

- HIGHWAY AND ROUTE No.
- OTHER ROADS
- TRAILS
- SURVEYED LINES:
  - TOWNSHIPS, BASE LINES, ETC.
  - LOTS, MINING CLAIMS, PARCELS, ETC
- UNSURVEYED LINES:
  - LOT LINES
  - PARCEL BOUNDARY
  - MINING CLAIMS ETC
- RAILWAY AND RIGHT OF WAY
- UTILITY LINES
- NON-PERENNIAL STREAM
- FLOODING OR FLOODING RIGHTS
- SUBDIVISION OR COMPOSITE PLAN
- RESERVATIONS
- ORIGINAL SHORELINE
- MARSH OR MUSKEG
- MINES
- TRAVERSE MONUMENT

DISPOSITION OF CROWN LANDS

TYPE OF DOCUMENT	SYMBOL
PATENT, SURFACE & MINING RIGHTS	
" , SURFACE RIGHTS ONLY	
" , MINING RIGHTS ONLY	
LEASE, SURFACE & MINING RIGHTS	
" , SURFACE RIGHTS ONLY	
" , MINING RIGHTS ONLY	
LICENCE OF OCCUPATION	
ORDER-IN-COUNCIL	OC
RESERVATION	R
CANCELLED	C
SAND & GRAVEL	S
LAND USE PERMITS FOR COMMERCIAL TOURISM, OUTPOST CAMPS	

NOTE: MINING RIGHTS IN PARCELS PATENTED PRIOR TO MAY 6, 1913, VESTED IN ORIGINAL PATENTEE BY THE PUBLIC LANDS ACT, R.S.O. 1970, CHAP. 380, SEC 63, SUBSEC 1.

SCALE: 1 INCH = 40 CHAINS

FEET 0 1000 2000 4000 6000 8000

METRES 0 200 1000 2000 (1 KM) (2 KM)

TOWNSHIP

CONACHER TWP.

M.N.R. ADMINISTRATIVE DISTRICT

THUNDER BAY

MINING DIVISION

THUNDER BAY

LAND TITLES / REGISTRY DIVISION

THUNDER BAY

Ontario Ministry of Natural Resources — Land Management Branch

Date	Number
MARCH 1982	G-646
IN SERVICE JAN.24/90	

RECEIVED MAY 31 1995 A.M. 7 8 9 10 11 12 1 2 3 4 5 P.M.

MAY 31, 1995
G-646

DRIFT LAKE - 713

AREAS WITHDRAWN FROM DISPOSITION
M.R.O. - MINING RIGHTS ONLY
S.R.O. - SURFACE RIGHTS ONLY
M.S. - MINING AND SURFACE RIGHTS

"Summer Resort" Locations Not Open For Staking Sec. 3(c)

(R1) SURFACE RIGHTS ONLY WITHDRAWN FROM STAKING, ORDER WNCR-9/83. Sec. 36. Red flagging leachate attenuation zone.

(R2) Surface Rights Reservation #FI88542

(R3) ~~SURFACE & MINING RIGHTS WITHDRAWN FROM STAKING. Order W-TB-82/96, NWR. Dated Oct. 17/96. Re instate Patents TB28072 & TB22425.~~

(R4) SURFACE RIGHTS ONLY WITHDRAWN FROM STAKING, ORDER W-TB-13/89. Sec. 36. Waste disposal site.

(R5) SURFACE RIGHTS ONLY WITHDRAWN FROM STAKING. ORDER W-TB-30/93. Public Waste Disposal Site.

(R3) REOPENED M&S. O-TB-12/97 NWR. Dated 97/Apr/16. Previously withdrawn under W-TB-82/96. Letters of Patents re-instated.

THE INFORMATION THAT APPEARS ON THIS MAP HAS BEEN COMPILED FROM VARIOUS SOURCES, AND ACCURACY IS NOT GUARANTEED. THOSE WISHING TO STAKE MINING CLAIMS SHOULD CONSULT WITH THE MINING RECORDER, MINISTRY OF NORTHERN DEVELOPMENT AND MINES, FOR ADDITIONAL INFORMATION ON THE STATUS OF THE LANDS SHOWN HEREON.

PROJECTED Drift L. LINE

Drift Creek

CANADIAN NATIONAL R.W.

T.C.R.C. TRANSM. LINE

Rossmere STN.

100' R/W

K.E.R.C.

River

Shebandowan Lake

Stewart Bay

Swamp Bay

Shebandowan River

Crescent Pl

Carson Pl

Coche Id

DAM SITE

REG. PLAN N.102

REG. PLAN N.96

CL 6276

CL 6422

CL 6423

CL 6424

CL 6425

CLM 174

CLM 175

CLM 176

CLM 177

CLM 178

CLM 179

CLM 180

CLM 181

1193414

1178706

1178705

1213247

1210758

1217202

1217201

1184385

1184377

1231939

1210325

1210326

1217203

1215732

1215277

1210004

1215158

1209735

1217371

1210328

1210770

1210769

1217208

1217210

1217209

1210771

1210772

557136 557135 557132 886677 557123 557121 557118 557117 557116 557115

557134 557131 886676 557125 557122 557120

557133 886673 557127 557124

630877 630878 630879 630880 630876

132791 132796 132797 132802 132803 132806 132876 132881 132880 132877 132879 132878 132804 132807 132799 132800 132805 132794 132793 132798 132790 132792 132795 132782 132783 132775 132776 132777 132778 132779 132780 132781 132784 132785 132786 132787 132788 132789

134325 134331 134334 134337 134322 134326 134329 134323 134324 134327 134330 134333 134336 134339 134342 134340 134343 134298 134301 134304 134310 134318 134397 134402 134407 134412 134417 134349 134348 134416 134411 134406 134401 134396 134319 134415 134347 134393 134392 134389 134390 134391 134387 134388 134394 134399 134404 134409 134414 134346 134321 134320 134395 134400 134405 134410 134347 134316 134315 134314 134313 134312 134311 134380 134381 134382 134383 134384 134385 134386 134372 134373 134374 134370 134371 134375 134376 134377 134378 134379 134317 134398 134403 134408 134413 134351 134350 134309 134308 134305 134299 134344 134341 134338 134335 134332 134327

T.B. 28100 16320 16321 16322 28091 28090 28089 26953 26539 27924 28092 26533 26954 26534 26535 26547 28019 28072 22425 17221 21966 22147 614748 614749 614747 614746 614745 614744 614742 614743 8811 7933 7932 25280 25282 25283 25284 25285 25286 25287 25288 25289 25290 25291 25292 25293 25294 25295 25296 25297 25298 25299 25300 25301 25302 25303 25304 25305 25306 25307 25308 25309 25310 25311 25312 25313 25314 25315 25316 25317 25318 25319 25320 25321

AREAS WITHDRAWN FROM DISPOSITION

M.R.O. - MINING RIGHTS ONLY
S.R.O. - SURFACE RIGHTS ONLY
M.+S. - MINING AND SURFACE RIGHTS

"Summer Resort" Locations Not Open For Staking Sec. 38(c)

(R1) SURFACE RIGHTS ONLY WITHDRAWN FROM STAKING. ORDER WNCR-9/83, Sec. 36. Red flagging leachate attenuation zone.

(R2) Surface Rights Reservation #FI88542

(R3) ~~SURFACE & MINING RIGHTS WITHDRAWN FROM STAKING. Order W-TB-82/96, NWR. Dated Oct. 17/96. Re-instate Patents TB28072 & TB22425.~~

(R4) SURFACE RIGHTS ONLY WITHDRAWN FROM STAKING. ORDER W-TB-13/89. Sec. 36. Waste disposal site.

(R5) SURFACE RIGHTS ONLY WITHDRAWN FROM STAKING. ORDER W-TB-30/93. Public Waste Disposal Site.

(R3) REOPENED M&S. O-TB-12/97 NWR. Dated 97/Apr/16. Previously withdrawn under W-TB-82/96. Letters of Patents re-instated.

THE INFORMATION THAT APPEARS ON THIS MAP HAS BEEN COMPILED FROM VARIOUS SOURCES, AND ACCURACY IS NOT GUARANTEED. THOSE WISHING TO STAKE MINING CLAIMS SHOULD CONSULT WITH THE MINING RECORDER, MINISTRY OF NORTHERN DEVELOPMENT AND MINES, FOR ADDITIONAL INFORMATION ON THE STATUS OF THE LANDS SHOWN HEREON.

DRIFT LAKE - 713

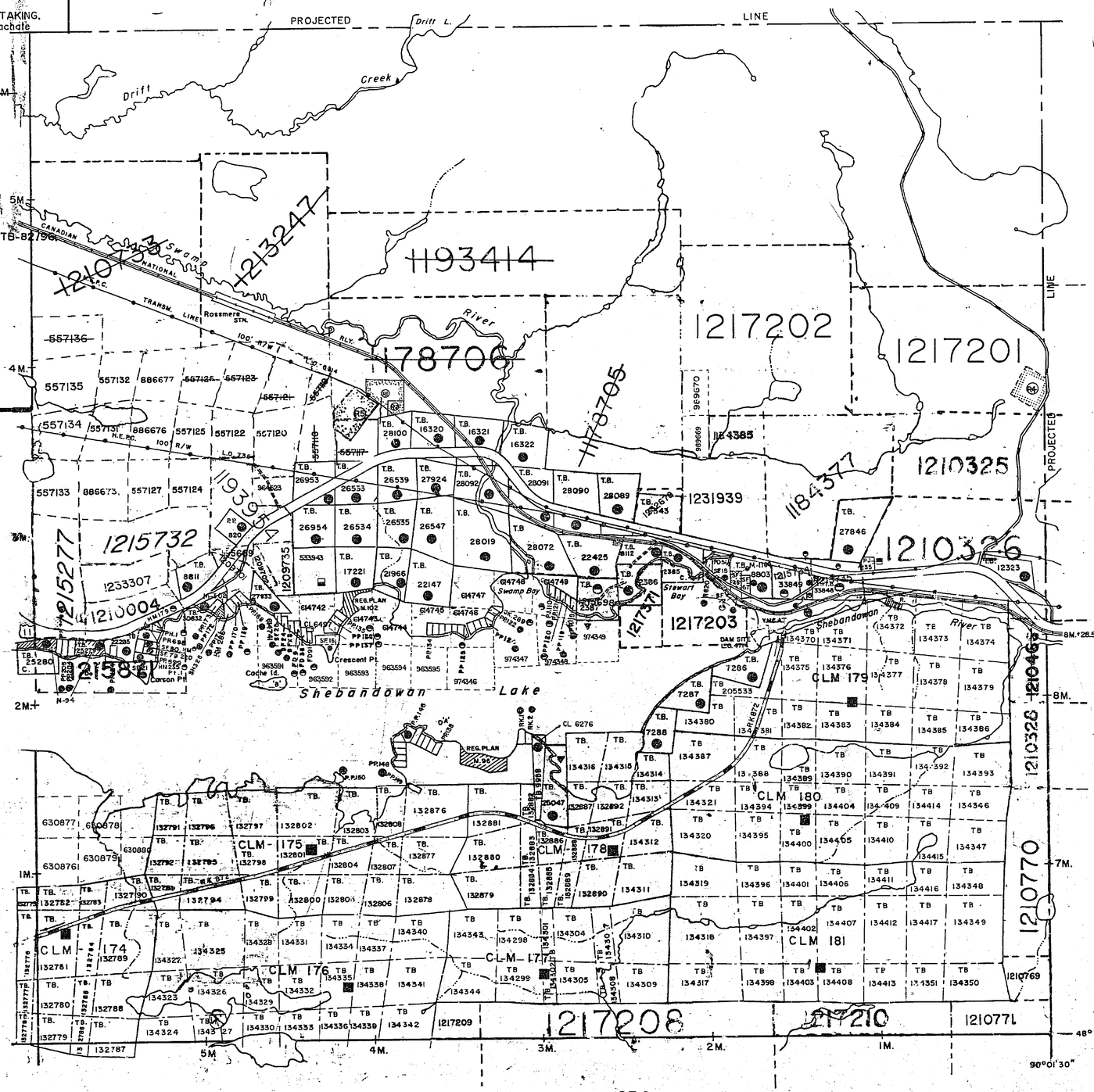

HAGEY TWP. - 661

BLACKWELL TWP. - G-644

DUCKWORTH TWP. - 638

LEGEND

INTO SERVICE: JAN. 24/1990

- HIGHWAY AND ROUTE No.
- OTHER ROADS
- TRAILS
- SURVEYED LINES:
  - TOWNSHIPS, BASE LINES, ETC.
  - LOTS, MINING CLAIMS, PARCELS, ETC.
- UNSURVEYED LINES:
  - LOT LINES
  - PARCEL BOUNDARY
  - MINING CLAIMS ETC.
- RAILWAY AND RIGHT OF WAY
- UTILITY LINES
- NON-PERENNIAL STREAM
- FLOODING OR FLOODING RIGHTS
- SUBDIVISION OR COMPOSITE PLAN
- RESERVATIONS
- ORIGINAL SHORELINE
- MARSH OR MUSKEG
- MINES
- TRAVERSE MONUMENT

DISPOSITION OF CROWN LANDS

TYPE OF DOCUMENT	SYMBOL
PATENT, SURFACE & MINING RIGHTS	●
" , SURFACE RIGHTS ONLY	⊖
" , MINING RIGHTS ONLY	⊖
LEASE, SURFACE & MINING RIGHTS	◪
" , SURFACE RIGHTS ONLY	◪
" , MINING RIGHTS ONLY	◪
LICENCE OF OCCUPATION	▼
ORDER-IN-COUNCIL	OC
RESERVATION	(R)
CANCELLED	⊗
SAND & GRAVEL	(S)

LAND USE PERMITS FOR COMMERCIAL TOURISM, OUTPOST CAMPS

NOTE: MINING RIGHTS IN PARCELS PATENTED PRIOR TO MAY 6, 1913, VESTED IN ORIGINAL PATENTEE BY THE PUBLIC LANDS ACT, R.S.O. 1970, CHAP. 380, SEC. 63, SUBSEC 1.

SCALE: 1 INCH = 40 CHAINS

FEET 0 1000 2000 4000 6000 8000

METRES 0 200 1000 (1 KM) 2000 (2 KM)

DATE OF ISSUE
NOV 18 1998
PROVINCIAL RECORDING OFFICE - SUDBURY

TOWNSHIP
CONACHER TWP.

M.N.R. ADMINISTRATIVE DISTRICT
THUNDER BAY

MINING DIVISION
THUNDER BAY

LAND TITLES / REGISTRY DIVISION
THUNDER BAY

Ontario Ministry of Natural Resources — Land Management Branch

Date MARCH 1982
IN SERVICE JAN.24/90

Number
G-646

DRIFT LAKE - 713

AREAS WITHDRAWN FROM DISPOSITION

M.R.O. – MINING RIGHTS ONLY
S.R.O. – SURFACE RIGHTS ONLY
M.+S. – MINING AND SURFACE RIGHTS

"Summer Resort" Locations Not Open For Staking Sec. 31(c)

(R1) SURFACE RIGHTS ONLY WITHDRAWN FROM STAKING. ORDER WNCR-9/83. Sec. 36. Red flagging leachate attenuation zone.

(R2) Surface Rights Reservation #F18854

(R3) ~~SURFACE & MINING RIGHTS WITHDRAWN FROM STAKING. Order W-TB-82/96, NWR. Dated Oct. 17/96. Re-instate Patents TB28072 & TB22425.~~

(R4) SURFACE RIGHTS ONLY WITHDRAWN FROM STAKING. ORDER W-TB-13/89. Sec. 36. Waste disposal site.

(R5) SURFACE RIGHTS ONLY WITHDRAWN FROM STAKING. ORDER W-TB-30/93. Public Waste Disposal Site.

(R3) REOPENED M&S. O-TB-12/97 NWR. Dated 97/Apr/16. Previously withdrawn under W-TB-82/96. Letters of Patents re-instated.

THE INFORMATION THAT APPEARS ON THIS MAP HAS BEEN COMPILED FROM VARIOUS SOURCES, AND ACCURACY IS NOT GUARANTEED. THOSE WISHING TO STAKE MINING CLAIMS SHOULD CONSULT WITH THE MINING RECORDER, MINISTRY OF NORTHERN DEVELOPMENT AND MINES, FOR ADDITIONAL INFORMATION ON THE STATUS OF THE LANDS SHOWN HEREON.

HAGEY TWP. - 661

BLACKWELL TWP. - G-644

DUCKWORTH TWP. - 638

Shebandowan Lake

Shebandowan River

Stewart Bay

Swamp Bay

Drift Creek

CANADIAN NATIONAL R.R.C.

TRANSM. LINE

Rossmers STN.

100' R/W

R.O.W.

M.E.R.C.

PROJECTED LINE

Drift L.

Crescent Pl.

Carson Pl.

Cache Id.

REG. PLAN N.102

REG. PLAN N.96

DAM SITE

CL 6276

CL 6495

CL 6496

CL 6497

CLM 174

CLM 175

CLM 176

CLM 177

CLM 178

CLM 179

CLM 180

CLM 181

1193414

178706

178705

213247

1217202

1217201

1210325

1231939

1210326

1217203

1210328

1210770

1217208

1217210

1210771

1210769

1215732

1215277

1210004

1215836

1193954

1209735

1217377

118437

1210446

8M.+28.51ch.

8M.

7M.

6M.

5M.

4M.

3M.

2M.

1M.

48°35'18"

LEGEND

INTO SERVICE: JAN. 24/1990

- HIGHWAY AND ROUTE No.
- OTHER ROADS
- TRAILS
- SURVEYED LINES:
  - TOWNSHIPS, BASE LINES, ETC.
  - LOTS, MINING CLAIMS, PARCELS, ETC.
- UNSURVEYED LINES:
  - LOT LINES
  - PARCEL BOUNDARY
  - MINING CLAIMS ETC.
- RAILWAY AND RIGHT OF WAY
- UTILITY LINES
- NON-PERENNIAL STREAM
- FLOODING OR FLOODING RIGHTS
- SUBDIVISION OR COMPOSITE PLAN
- RESERVATIONS
- ORIGINAL SHORELINE
- MARSH OR MUSKEG
- MINES
- TRAVERSE MONUMENT

DISPOSITION OF CROWN LANDS

TYPE OF DOCUMENT	SYMBOL
PATENT, SURFACE & MINING RIGHTS	
" , SURFACE RIGHTS ONLY	
" , MINING RIGHTS ONLY	
LEASE, SURFACE & MINING RIGHTS	
" , SURFACE RIGHTS ONLY	
" , MINING RIGHTS ONLY	
LICENCE OF OCCUPATION	
ORDER-IN-COUNCIL	OC
RESERVATION	R
CANCELLED	C
SAND & GRAVEL	S

LAND USE PERMITS FOR COMMERCIAL TOURISM, OUTPOST CAMPS

NOTE: MINING RIGHTS IN PARCELS PATENTED PRIOR TO MAY 6, 1913, VESTED IN ORIGINAL PATENTEE BY THE PUBLIC LANDS ACT, R.S.O. 1970, CHAP. 380, SEC. 63, SUBSEC 1.

SCALE: 1 INCH = 40 CHAINS

FEET 0 1000 2000 4000 6000 8000

METRES 0 200 1000 2000 (1 KM) (2 KM)

TOWNSHIP

CONACHER TWP.

M.N.R. ADMINISTRATIVE DISTRICT

THUNDER BAY

MINING DIVISION

THUNDER BAY

LAND TITLES / REGISTRY DIVISION

THUNDER BAY

Ontario Ministry of Natural Resources — Land Management Branch

DATE OF ISSUE

AUG 18 1998

PROVINCIAL RECORDING OFFICE - SUDBURY

Date MARCH 1982

IN SERVICE JAN.24/90

Number G-646

DRIFT LAKE - 713

AREAS WITHDRAWN FROM DISPOSITION
M.R.O. - MINING RIGHTS ONLY
S.R.O. - SURFACE RIGHTS ONLY
M.&S. - MINING AND SURFACE RIGHTS

"Summer Resort" Locations Not Open For Staking Sec. 36(a)

(R1) SURFACE RIGHTS ONLY WITHDRAWN FROM STAKING. ORDER WNCR-9/83. Sec. 36. Red flagging leachate attenuation zone.

(R2) Surface Rights Reservation #F188542

(R4) SURFACE RIGHTS ONLY WITHDRAWN FROM STAKING. ORDER W-TB-13/89. Sec. 36. Waste disposal site.

(R5) SURFACE RIGHTS ONLY WITHDRAWN FROM STAKING. ORDER W-TB-30/93. Public Waste Disposal Site.

(R3) REOPENED M&S. O-TB-12/97 NWR. Dated 97/Apr/16. Previously withdrawn under W-TB-82/89. Letters of Patents re-instated.

THE INFORMATION THAT APPEARS ON THIS MAP HAS BEEN COMPILED FROM VARIOUS SOURCES, AND ACCURACY IS NOT GUARANTEED. THOSE WISHING TO STAKE MINING CLAIMS SHOULD CONSULT WITH THE MINING RECORDER, MINISTRY OF NORTHERN DEVELOPMENT AND MINES, FOR ADDITIONAL INFORMATION ON THE STATUS OF THE LANDS SHOWN HEREON.

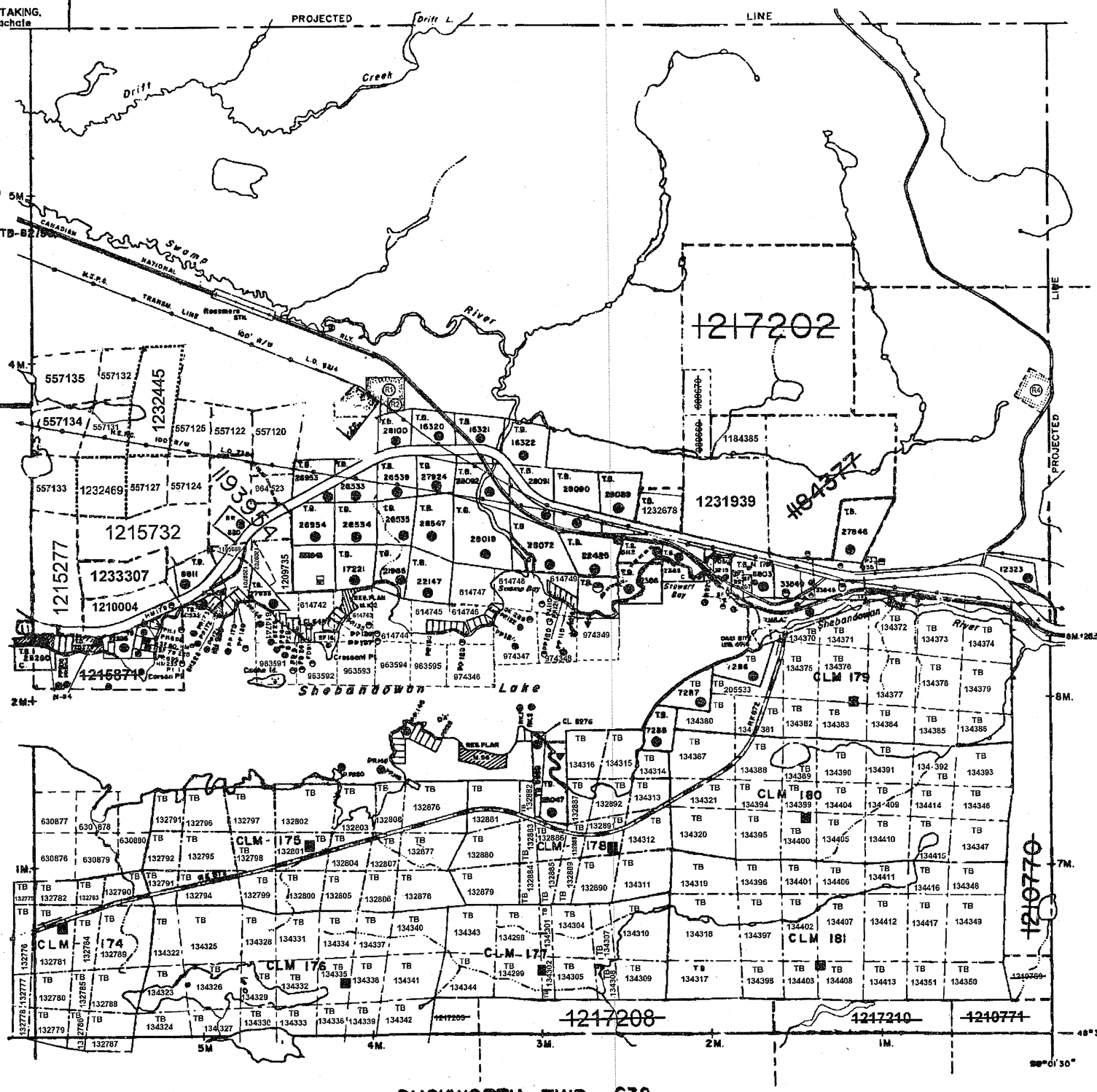

LEGEND
INTO SERVICE: JAN. 24/1980

- HIGHWAY AND ROUTE No.
- OTHER ROADS
- TRAILS
- SURVEYED LINES:
  - TOWNSHIPS, BASE LINES, ETC.
  - LOTS, MINING CLAIMS, PARCELS, ETC
- UNSURVEYED LINES:
  - LOT LINES
  - PARCEL BOUNDARY
  - MINING CLAIMS ETC.
- RAILWAY AND RIGHT OF WAY*
- UTILITY LINES
- NON-PERENNIAL STREAM
- FLOODING OR FLOODING RIGHTS
- SUBDIVISION OR COMPOSITE PLAN
- RESERVATIONS
- ORIGINAL SHORELINE
- MARSH OR MUSKEG
- MINES
- TRAVERSE MONUMENT

DISPOSITION OF CROWN LANDS

TYPE OF DOCUMENT	SYMBOL
PATENT, SURFACE & MINING RIGHTS	
" , SURFACE RIGHTS ONLY	
" , MINING RIGHTS ONLY	
LEASE, SURFACE & MINING RIGHTS	
" , SURFACE RIGHTS ONLY	
" , MINING RIGHTS ONLY	
LICENCE OF OCCUPATION	
ORDER-IN-COUNCIL	OC
RESERVATION	
CANCELLED	
SAND & GRAVEL	

LAND USE PERMITS FOR COMMERCIAL TOURISM OUTPOST CAMPS
NOTE: MINING RIGHTS IN PARCELS PATENTED PRIOR TO MAY 6, 1913, VESTED IN ORIGINAL PATENTEE BY THE PUBLIC LANDS ACT, R.S.O. 1970, CHAP. 380, SEC. 63, SUBSEC 1.

SCALE: 1 INCH = 40 CHAINS

FEET 0 1000 2000 4000 6000 8000
METRES 0 500 1000 (1 KM) 2000 (2 KM)

TOWNSHIP
CONACHER TWP.

M.N.R. ADMINISTRATIVE DISTRICT
THUNDER BAY
MINING DIVISION
THUNDER BAY
LAND TITLES / REGISTRY DIVISION
THUNDER BAY

Ontario Ministry of Natural Resources — Land Management Branch

Date: MARCH 1982
IN SERVICE JAN24/80

Number
G-646

DRIFT LAKE - 713

AREAS WITHDRAWN FROM DISPOSITION

M.R.O. - MINING RIGHTS ONLY
S.R.O. - SURFACE RIGHTS ONLY
M.+S. - MINING AND SURFACE RIGHTS

"Surface Rights" Locations Not Open For Staking Sec. 36(4)

(R1) SURFACE RIGHTS ONLY WITHDRAWN FROM STAKING. ORDER WNCR-9/83. Sec. 36. Red flagging leachate attenuation zone.

(R2) Surface Rights Reservation #F188542

(R4) SURFACE RIGHTS ONLY WITHDRAWN FROM STAKING. ORDER W-TB-13/89. Sec. 36. Waste disposal site.

(R5) SURFACE RIGHTS ONLY WITHDRAWN FROM STAKING. ORDER W-TB-30/93. Public Waste Disposal Site.

(R6) REOPENED M&S. O-TB-12/97 NWR. Dated 97/Apr/16. Previously withdrawn under W-TB-82/[illegible]. Letters of Patents re-issued.

PROJECTED LINE

Drift L.

Drift Creek

Canadian National Swamp

M.N.R.S. TRAVEL TRAIL Rossport STN.

100' S/E

L.O. S&G

River

HAGEY TWP. - 661

BLACKWELL TWP. - G-644

PROJECTED LINE

1232445

1232469

1215732

1233307

1210004

1215277

1239765

964523

Shebandowan Lake

Shebandowan River

Stewart Bay

Crescent Pt

Cassio Id.

CLM 175

CLM 174

CLM 176

CLM 177

CLM 178

CLM 179

CLM 180

CLM 181

TB27846

DUCKWORTH TWP. - 638

5M. 4M. 3M. 2M. 1M. 6M. 7M. 8M.

48°38'16"

89°01'35"

THE INFORMATION THAT APPEARS ON THIS MAP HAS BEEN COMPILED FROM VARIOUS SOURCES, AND ACCURACY IS NOT GUARANTEED.

MAY 30 2000

THOSE WISHING TO STAKE MINING CLAIMS SHOULD CONSULT WITH THE MINING RECORDER, MINISTRY OF NORTHERN DEVELOPMENT AND MINES, FOR ADDITIONAL INFORMATION ON THE STATUS OF THE LANDS SHOWN HEREON.

THE INFORMATION THAT APPEARS ON THIS MAP HAS BEEN COMPILED FROM VARIOUS SOURCES, AND ACCURACY IS NOT GUARANTEED. THOSE WISHING TO STAKE MINING CLAIMS SHOULD CONSULT WITH THE MINING RECORDER, MINISTRY OF NORTHERN DEVELOPMENT AND MINES, FOR ADDITIONAL INFORMATION ON THE STATUS OF THE LANDS SHOWN HEREON.

LEGEND

PTG MERVCE JAN 25/1990

- HIGHWAY AND ROUTE No
- OTHER ROADS
- TRAILS
- SURVEYED LINES
  - TOWNSHIPS, BASE LINES ETC.
  - LOTS, MINING CLAIMS, PARCELS, ETC
- UNSURVEYED LINES
  - LOT LINES
  - PARCEL BOUNDARY
  - MINING CLAIMS ETC
- RAILWAY AND RIGHT OF WAY
- UTILITY LINES
- NON-PERENNIAL STREAM
- FLOODING OR FLOODING RIGHTS
- SUBDIVISION OR COMPOSITE PLAN
- RESERVATIONS
- ORIGINAL SHORELINE
- MARSH OR MUSKEG
- MINES
- TRAVERSE MONUMENT

DISPOSITION OF CROWN LANDS

TYPE OF DOCUMENT	SYMBOL
PATENT, SURFACE & MINING RIGHTS	●
" , SURFACE RIGHTS ONLY	⊕
" , MINING RIGHTS ONLY	⊖
LEASE, SURFACE & MINING RIGHTS	■
" , SURFACE RIGHTS ONLY	▣
" , MINING RIGHTS ONLY	□
LICENCE OF OCCUPATION	▼
ORDER-IN-COUNCIL	OC
RESERVATION	Ⓡ
CANCELLED	●
SAND & GRAVEL	Ⓢ

LAND USE PERMITS FOR COMMERCIAL TOURISM OUTPOST CAMPS

NOTE: MINING RIGHTS IN PARCELS PATENTED PRIOR TO MAY 8, 1913, VESTED IN ORIGINAL PATENTEE BY THE PUBLIC LANDS ACT, R.S.O. 1970, CHAP. 380, SEC. 83, SUBSEC 1.

SCALE: 1 INCH = 40 CHAINS

FEET 0 1320 2640 5280 6600 7920

METRES 0 500 1000 1500 2000 (1 KM) (2 KM)

TOWNSHIP

CONACHER TWP.

M.N.R. ADMINISTRATIVE DISTRICT

THUNDER BAY

MINING DIVISION

THUNDER BAY

LAND TITLES / REGISTRY DIVISION

THUNDER BAY

Ontario Ministry of Natural Resources — Land Management Branch

Date	Number
MARCH 1982	G-646
IN SERVICE JAN24/90	

AREAS WITHDRAWN FROM DISPOSITION

M.R.O. – MINING RIGHTS ONLY
S.R.O. – SURFACE RIGHTS ONLY
M.+S. – MINING AND SURFACE RIGHTS

"Summer Resort" Locations Not Open For Staking Sec. 3(c)

(R1) SURFACE RIGHTS ONLY WITHDRAWN FROM STAKING. ORDER WNCR-9/83. Sec. 36. Red flagging leachate attenuation zone.

(R2) Surface Rights Reservation #FI88542

(R3) ~~SURFACE & MINING RIGHTS WITHDRAWN FROM STAKING. Order W-TB-82/96, NWR. Dated Oct. 17/96. Re-instate Patents TB28072 & TB22425.~~

(R4) SURFACE RIGHTS ONLY WITHDRAWN FROM STAKING. ORDER W-TB-13/89. Sec. 36. Waste disposal site.

(R5) SURFACE RIGHTS ONLY WITHDRAWN FROM STAKING. ORDER W-TB-30/93. Public Waste Disposal Site.

(R3) REOPENED M&S. O-TB-12/97 NWR. Dated 97/Apr/16. Previously withdrawn under W-TB-82/96. Letters of Patents re-instated.

THE INFORMATION THAT APPEARS ON THIS MAP HAS BEEN COMPILED FROM VARIOUS SOURCES, AND ACCURACY IS NOT GUARANTEED. THOSE WISHING TO STAKE MINING CLAIMS SHOULD CONSULT WITH THE MINING RECORDER, MINISTRY OF NORTHERN DEVELOPMENT AND MINES, FOR ADDITIONAL INFORMATION ON THE STATUS OF THE LANDS SHOWN HEREON.

DRIFT LAKE - 713

HAGEY TWP. - 661

BLACKWELL TWP. - G-644

DUCKWORTH TWP. - 638

PROJECTED LINE

Drift L.

Drift Creek

Swamp

CANADIAN NATIONAL R.R.C.

TRANSM. LINE

Rossmere STN.

RLY.

River

Swamp Bay

Stewart Bay

Shebandowan Lake

Shebandowan River

Crescent Pl.

Carson Pl.

Coche Id.

DAM SITE

PROJECTED LINE

1193414

178706

1178705

1213247

1217202

1217201

1210325

1210326

1184385

1184377

1217371

1217203

1215277

1215732

1210004

1215811

1193654

1209735

1217208

1217210

1210771

1210328

1210770

1210769

CLM 174

CLM 175

CLM 176

CLM 177

CLM 178

CLM 179

CLM 180

CLM 181

8M.+28.51ch.

8M.

7M.

48°35'18"

90°01'30"

LEGEND

NTO SERVICE: JAN. 24/1990

- HIGHWAY AND ROUTE No.
- OTHER ROADS
- TRAILS
- SURVEYED LINES:
  - TOWNSHIPS, BASE LINES, ETC.
  - LOTS, MINING CLAIMS, PARCELS, ETC.
- UNSURVEYED LINES:
  - LOT LINES
  - PARCEL BOUNDARY
  - MINING CLAIMS ETC.
- RAILWAY AND RIGHT OF WAY
- UTILITY LINES
- NON-PERENNIAL STREAM
- FLOODING OR FLOODING RIGHTS
- SUBDIVISION OR COMPOSITE PLAN
- RESERVATIONS
- ORIGINAL SHORELINE
- MARSH OR MUSKEG
- MINES
- TRAVERSE MONUMENT

DISPOSITION OF CROWN LANDS

TYPE OF DOCUMENT	SYMBOL
PATENT, SURFACE & MINING RIGHTS	●
" , SURFACE RIGHTS ONLY	◒
" , MINING RIGHTS ONLY	◐
LEASE, SURFACE & MINING RIGHTS	▣
" , SURFACE RIGHTS ONLY	▤
" , MINING RIGHTS ONLY	▥
LICENCE OF OCCUPATION	▼
ORDER-IN-COUNCIL	OC
RESERVATION	⊕
CANCELLED	⊗
SAND & GRAVEL	✓

LAND USE PERMITS FOR COMMERCIAL TOURISM, OUTPOST CAMPS

NOTE: MINING RIGHTS IN PARCELS PATENTED PRIOR TO MAY 6, 1913, VESTED IN ORIGINAL PATENTEE BY THE PUBLIC LANDS ACT, R.S.O. 1970, CHAP. 380, SEC. 63, SUBSEC 1.

DATE OF ISSUE

SCALE: 1 INCH = 40 CHAINS

MAY 26 1998

FEET 0 1000 2000 4000 6000 8000

METRES 0 200 1000 (1 KM) 2000 (2 KM)

PROVINCIAL RECORDING OFFICE - SUDBURY

TOWNSHIP

CONACHER TWP.

M.N.R. ADMINISTRATIVE DISTRICT

THUNDER BAY

MINING DIVISION

THUNDER BAY

LAND TITLES / REGISTRY DIVISION

THUNDER BAY

Ontario Ministry of Natural Resources — Land Management Branch

Date MARCH 1982

IN SERVICE JAN.24/90

Number G-646