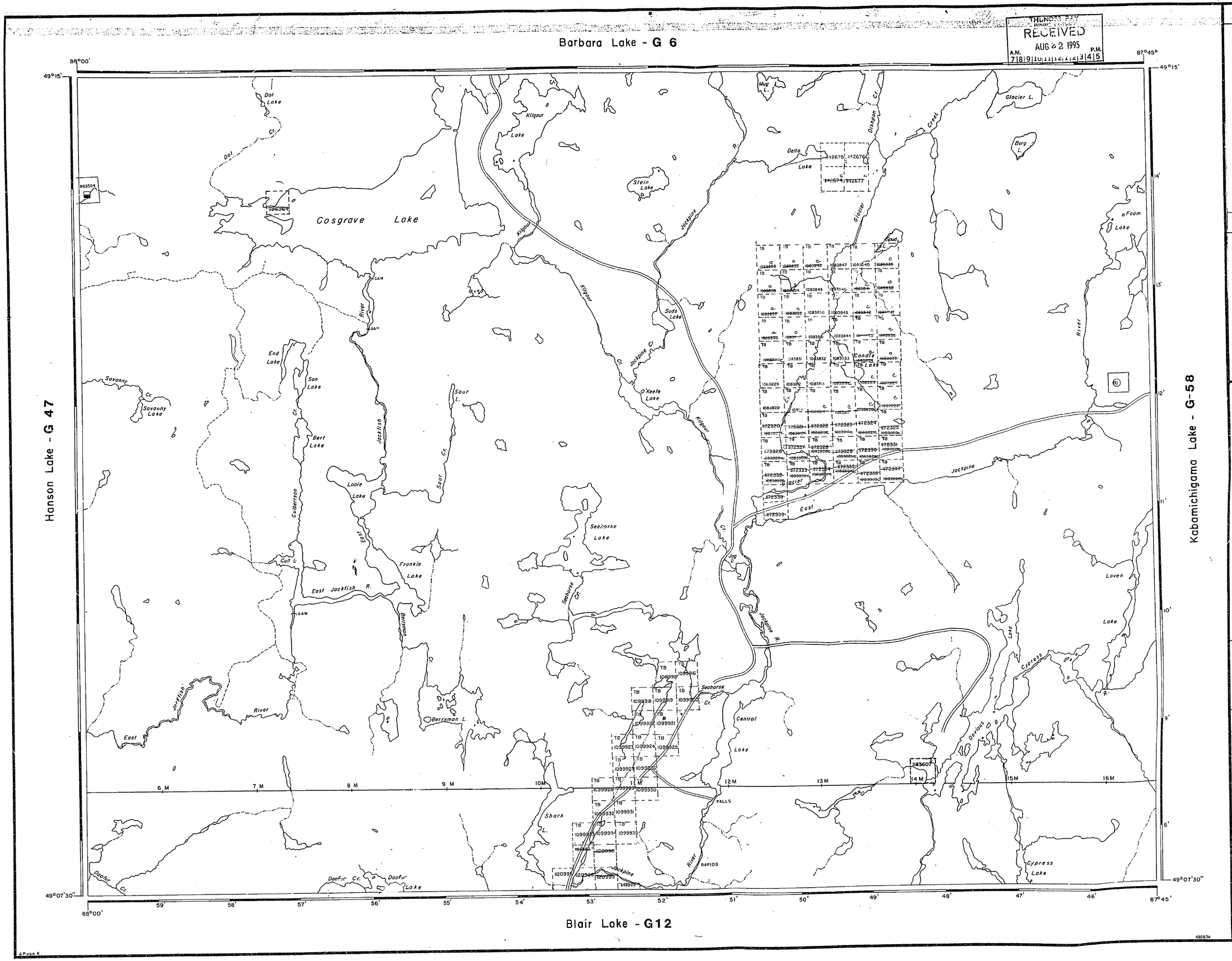

THUNDER BAY
MINING DIVISION
RECEIVED
AUG 22 1995
A.M. 7 8 9 10 11 12 1 2 3 4 5 P.M.

LEGEND

HIGHWAY AND ROUTE No
OTHER ROADS
TRAILS
SURVEYED LINES
TOWNSHIPS, BASE LINES, ETC.
LOTS, MINING CLAIMS, PARCELS, ETC
UNSURVEYED LINES
LOT LINES
PARCEL BOUNDARY
MINING CLAIMS ETC.
RAILWAY AND RIGHT OF WAY
UTILITY LINES
NON-PERENNIAL STREAM
FLOODING OR FLOODING RIGHTS
SUBDIVISION OR COMPOSITE PLAN
RESERVATIONS
ORIGINAL SHORELINE
MARSH OR MUSKEG
MINES
TRAVERSE MONUMENT

DISPOSITION OF CROWN LANDS

TYPE OF DOCUMENT	SYMBOL
PATENT, SURFACE & MINING RIGHTS	●
" , SURFACE RIGHTS ONLY	
" , MINING RIGHTS ONLY	
LEASE, SURFACE & MINING RIGHTS	■
" , SURFACE RIGHTS ONLY	
" , MINING RIGHTS ONLY	
LICENCE OF OCCUPATION	▼
ORDER-IN-COUNCIL	OC
RESERVATION	R
CANCELLED	
SAND & GRAVEL	G
LAND USE PERMITS FOR COMMERIAL TOURISM, OUTPOST CAMPS	

NOTE: MINING RIGHTS IN PARCELS PATENTED PRIOR TO MAY 6, 1913, VESTED IN ORIGINAL PATENTEE BY THE PUBLIC LANDS ACT, R.S.O. 1970, CHAP. 380, SEC. 63, SUBSEC. 1.

R1 Surface and mining rights withdrawn from staking Order W TB 47/95 95/07/14, NWR For Forest Research Sample Plots

AREAS WITHDRAWN FROM DISPOSITION

S.R. – SURFACE RIGHTS M.R. – MINING RIGHTS

Description	Order No.	Date	Disposition	File

THE INFORMATION THAT APPEARS ON THIS MAP HAS BEEN COMPILED FROM VARIOUS SOURCES, AND ACCURACY IS NOT GUARANTEED. THOSE WISHING TO STAKE MINING CLAIMS SHOULD CONSULT WITH THE MINING RECORDER, MINISTRY OF NORTHERN DEVELOPMENT AND MINES, FOR ADDITIONAL INFORMATION ON THE STATUS OF THE LANDS SHOWN HEREON.

SCALE: 1 INCH = 40 CHAINS

FEET 0 1000 2000 4000 6000 8000
METRES 0 200 1000 (1 KM) 2000 (2 KM)

AREA
COSGRAVE LAKE

M.N.R. ADMINISTRATIVE DISTRICT
NIPIGON

MINING DIVISION
THUNDER BAY

LAND TITLES / REGISTRY DIVISION
THUNDER BAY

Ministry of Natural Resources
Land Management Branch
Ontario
MARCH 2, 1987

Date APRIL 1981
Number G-25

AUG 22, 1995
G-25

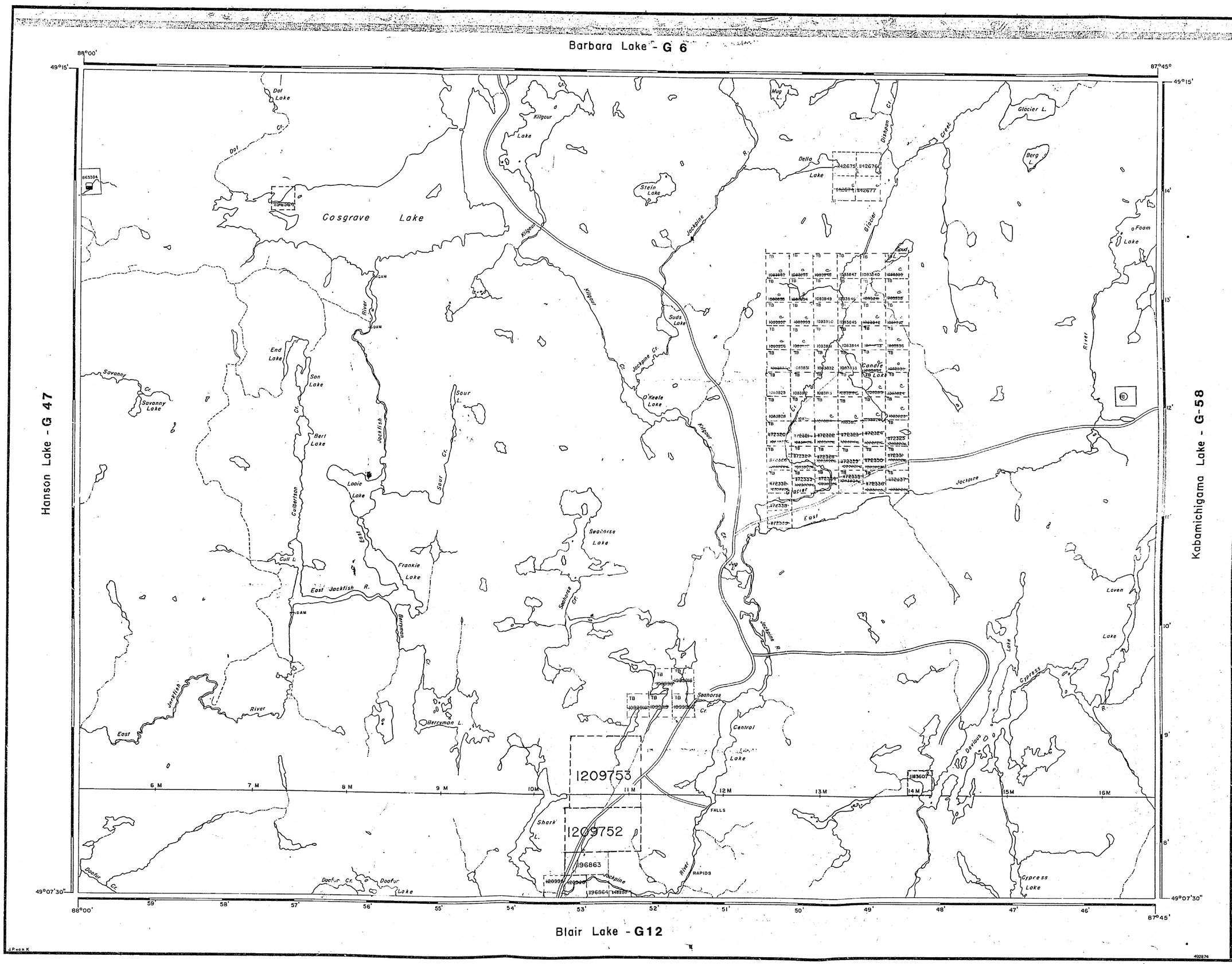

LEGEND

- HIGHWAY AND ROUTE No.
- OTHER ROADS
- TRAILS
- SURVEYED LINES:
  - TOWNSHIPS, BASE LINES, ETC.
  - LOTS, MINING CLAIMS, PARCELS, ETC.
- UNSURVEYED LINES:
  - LOT LINES
  - PARCEL BOUNDARY
  - MINING CLAIMS ETC.
- RAILWAY AND RIGHT OF WAY
- UTILITY LINES
- NON-PERENNIAL STREAM
- FLOODING OR FLOODING RIGHTS
- SUBDIVISION OR COMPOSITE PLAN
- RESERVATIONS
- ORIGINAL SHORELINE
- MARSH OR MUSKEG
- MINES
- TRAVERSE MONUMENT

DISPOSITION OF CROWN LANDS

TYPE OF DOCUMENT	SYMBOL
PATENT, SURFACE & MINING RIGHTS	●
" , SURFACE RIGHTS ONLY	◐
" , MINING RIGHTS ONLY	◒
LEASE, SURFACE & MINING RIGHTS	■
" , SURFACE RIGHTS ONLY	◨
" , MINING RIGHTS ONLY	◩
LICENCE OF OCCUPATION	▼
ORDER-IN-COUNCIL	OC
RESERVATION	(R)
CANCELLED	(C)
SAND & GRAVEL	(S)
LAND USE PERMITS FOR COMMERIAL TOURISM/OUTPOST CAMPS	✓

NOTE: MINING RIGHTS IN PARCELS PATENTED PRIOR TO MAY 6, 1913, VESTED IN ORIGINAL PATENTEE BY THE PUBLIC LANDS ACT, R.S.O. 1970, CHAP. 380, SEC. 63, SUBSEC. 1

(R) Surface and mining rights withdrawn from staking Order W TB 47/95 95/07/14, NWR For Forest Research Sample Plots

AREAS WITHDRAWN FROM DISPOSITION

S.R. – SURFACE RIGHTS M.R. – MINING RIGHTS

Description Order No. Date Disposition File

THE INFORMATION THAT APPEARS ON THIS MAP HAS BEEN COMPILED FROM VARIOUS SOURCES, AND ACCURACY IS NOT GUARANTEED. THOSE WISHING TO STAKE MINING CLAIMS SHOULD CONSULT WITH THE MINING RECORDER, MINISTRY OF NORTHERN DEVELOPMENT AND MINES, FOR ADDITIONAL INFORMATION ON THE STATUS OF THE LANDS SHOWN HEREON.

Thunder Bay Mining Division
JUL 17 1996
RECEIVED

SCALE: 1 INCH = 40 CHAINS

FEET 0 1000 2000 4000 6000 8000

METRES 0 200 1000 (1 KM) 2000 (2 KM)

AREA
COSGRAVE LAKE

M.N.R. ADMINISTRATIVE DISTRICT
NIPIGON

MINING DIVISION
THUNDER BAY

LAND TITLES / REGISTRY DIVISION
THUNDER BAY

Ministry of Natural Resources
Ontario
Land Management Branch
MARCH 2, 1987

Date APRIL 1981

Number **G-25**

JUL 17, 1996
G-25

Barbara Lake - G 6

Hanson Lake - G 47

Kabamichigama Lake - G-58

Blair Lake - G12

88°00'

87°45'

49°15'

49°07'30"

LEGEND

- HIGHWAY AND ROUTE No.
- OTHER ROADS
- TRAILS
- SURVEYED LINES:
  - TOWNSHIPS, BASE LINES, ETC.
  - LOTS, MINING CLAIMS, PARCELS, ETC.
- UNSURVEYED LINES:
  - LOT LINES
  - PARCEL BOUNDARY
  - MINING CLAIMS ETC.
- RAILWAY AND RIGHT OF WAY
- UTILITY LINES
- NON-PERENNIAL STREAM
- FLOODING OR FLOODING RIGHTS
- SUBDIVISION OR COMPOSITE PLAN
- RESERVATIONS
- ORIGINAL SHORELINE
- MARSH OR MUSKEG
- MINES
- TRAVERSE MONUMENT

DISPOSITION OF CROWN LANDS

TYPE OF DOCUMENT	SYMBOL
PATENT, SURFACE & MINING RIGHTS	●
" , SURFACE RIGHTS ONLY	◒
" , MINING RIGHTS ONLY	◒
LEASE, SURFACE & MINING RIGHTS	■
" , SURFACE RIGHTS ONLY	■
" , MINING RIGHTS ONLY	■
LICENCE OF OCCUPATION	▼
ORDER-IN-COUNCIL	OC
RESERVATION	(R)
CANCELLED	⊗
SAND & GRAVEL	(S)

LAND USE PERMITS FOR COMMERIAL TOURISM OUTPOST CAMPS

NOTE: MINING RIGHTS IN PARCELS PATENTED PRIOR TO MAY 6, 1913, VESTED IN ORIGINAL PATENTEE BY THE PUBLIC LANDS ACT, R.S.O. 1970, CHAP 380, SEC. 63, SUBSEC 1.

(91) Surface and mining rights withdrawn from staking Order W TB 47/95 95/07/14 NWR For Forest Research Sample Plots

AREAS WITHDRAWN FROM DISPOSITION

S.R. — SURFACE RIGHTS M.R. — MINING RIGHTS

Description	Order No.	Date	Disposition	File

THE INFORMATION THAT APPEARS ON THIS MAP HAS BEEN COMPILED FROM VARIOUS SOURCES, AND ACCURACY IS NOT GUARANTEED. THOSE WISHING TO STAKE MINING CLAIMS SHOULD CONSULT WITH THE MINING RECORDER, MINISTRY OF NORTHERN DEVELOPMENT AND MINES, FOR ADDITIONAL INFORMATION ON THE STATUS OF THE LANDS SHOWN HEREON.

SCALE: 1 INCH = 40 CHAINS

FEET 0 1000 2000 4000 6000 8000

METRES 0 200 1000 2000 (1 KM) (2 KM)

AREA

COSGRAVE LAKE

M.N.R. ADMINISTRATIVE DISTRICT

NIPIGON

MINING DIVISION

THUNDER BAY

LAND TITLES / REGISTRY DIVISION

THUNDER BAY

Ministry of Natural Resources — Land Management Branch — Ontario

MARCH 2, 1987

Date: APRIL 1981

Number: G-25

402874

1684


COSGRAVE LAKE
1946
MARCH 15, 1946 COSGRAVE LAKE AREA (M1684)
1M
2M
3M
4M
5M
6M
7M
8M
9M
10M

1684

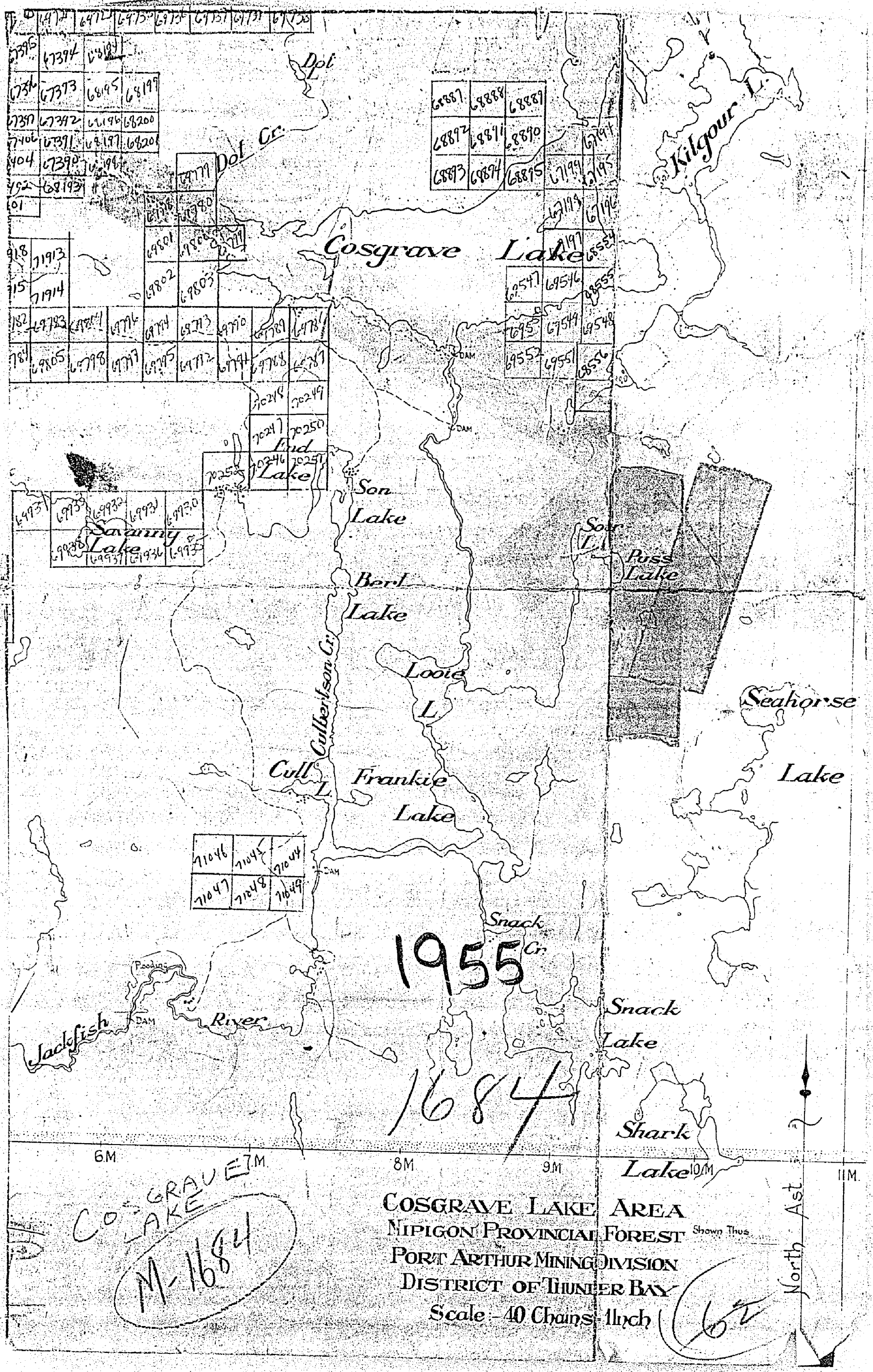

COSGRAVE LAKE AREA
NIPIGON PROVINCIAL FOREST Shown Thus
PORT ARTHUR MINING DIVISION
DISTRICT OF THUNDER BAY
Scale – 40 Chains = 1 Inch

COSGRAVE LAKE
M-1684

Barbara Lake - **G 6**

Hanson Lake - **G 47**

Kabamichigama Lake - **G-58**

Blair Lake - **G12**

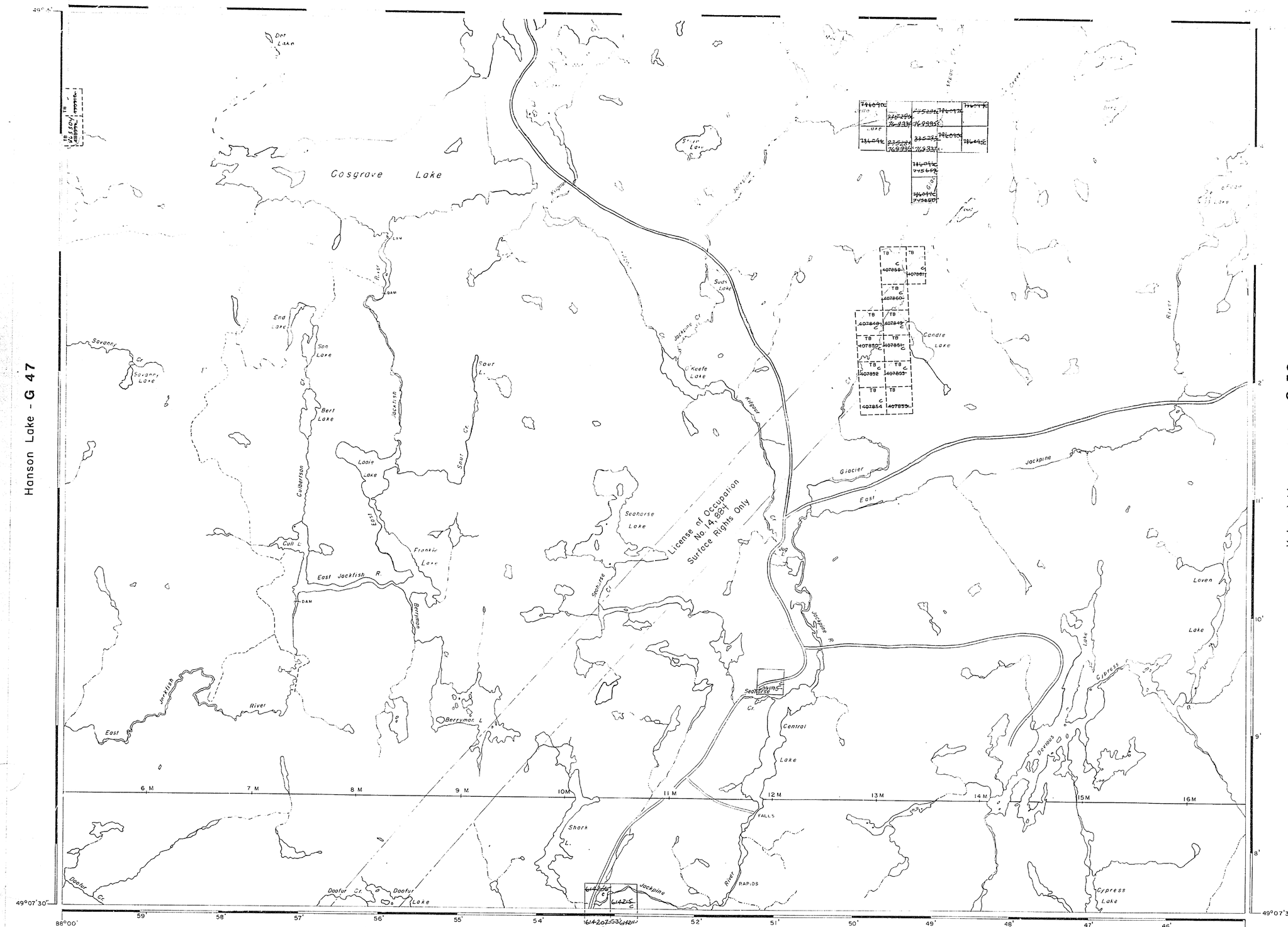

PATENT SURFACE & MINING RIGHTS
SURFACE RIGHTS ONLY
MINING RIGHTS ONLY
LEASE SURFACE & MINING RIGHTS
SURFACE RIGHTS ONLY
MINING RIGHTS ONLY
LICENCE OF OCCUPATION
ROADS
IMPROVED ROADS
KING'S HIGHWAY
RAILWAYS
POWER LINES
MARSH OR MUSKEG
MINES

AREAS WITHDRAWN FROM DISPOSITION

S.R. – SURFACE RIGHTS M.R. – MINING RIGHTS

Description	Order No.	Date	Disposition	File

SCALE: 1 INCH = 40 CHAINS

FEET 0 1000 2000 4000 6000 8000
METRES 0 200 1000 (1 KM) 2000 (2 KM)

AREA
COSGRAVE LAKE

M.N.R. ADMINISTRATIVE DISTRICT
NIPIGON

MINING DIVISION
THUNDER BAY

LAND TITLES / REGISTRY DIVISION
THUNDER BAY

May 19/81

Ontario Ministry of Natural Resources — Land Management Branch

Date APRIL 1981

Number **G-25**

492874

1684

Barbara Lake - M.2505

Hanson Lake - M.2565

Kabamichigama Lake - M.1642

Blair Lake - M.2563

License of Occupation No. 14498 Surface Rights Only

AREA OF

COSGRAVE LAKE

DISTRICT OF THUNDER BAY

THUNDER BAY MINING DIVISION

SCALE: 1-INCH = 40 CHAINS

LEGEND

PATENTED LAND	● or (P)
CROWN LAND SALE	C.S.
LEASES	(L)
LOCATED LAND	Loc.
LICENSE OF OCCUPATION	L.O.
MINING RIGHTS ONLY	M.R.O.
SURFACE RIGHTS ONLY	S.R.O.
ROADS	
IMPROVED ROADS	
KING'S HIGHWAYS	
RAILWAYS	
POWER LINES	
MARSH OR MUSKEG	
MINES	
CANCELLED	
PATENTED S.R.O.	

NOTES

400' Surface Rights Reservation along the shores of all lakes and rivers.

1975

DATE OF ISSUE MAY 20 1975

NIP.

NATIONAL TOPOGRAPHIC SERIES 42E4

PLAN NO. M.1684

ONTARIO
MINISTRY OF NATURAL RESOURCES
SURVEYS AND MAPPING BRANCH

1684

1946

COSGROVE LAKE AREA
(LM 1684)

1684

Dishpan Lake

Glacier L.

Bournemouth Lake

Fgam Lake

Ramsgate Lake

Spa

Dishpan

Candle Lake

1955

COSGRAVE LAKE AREA (NTS 1684)

1684

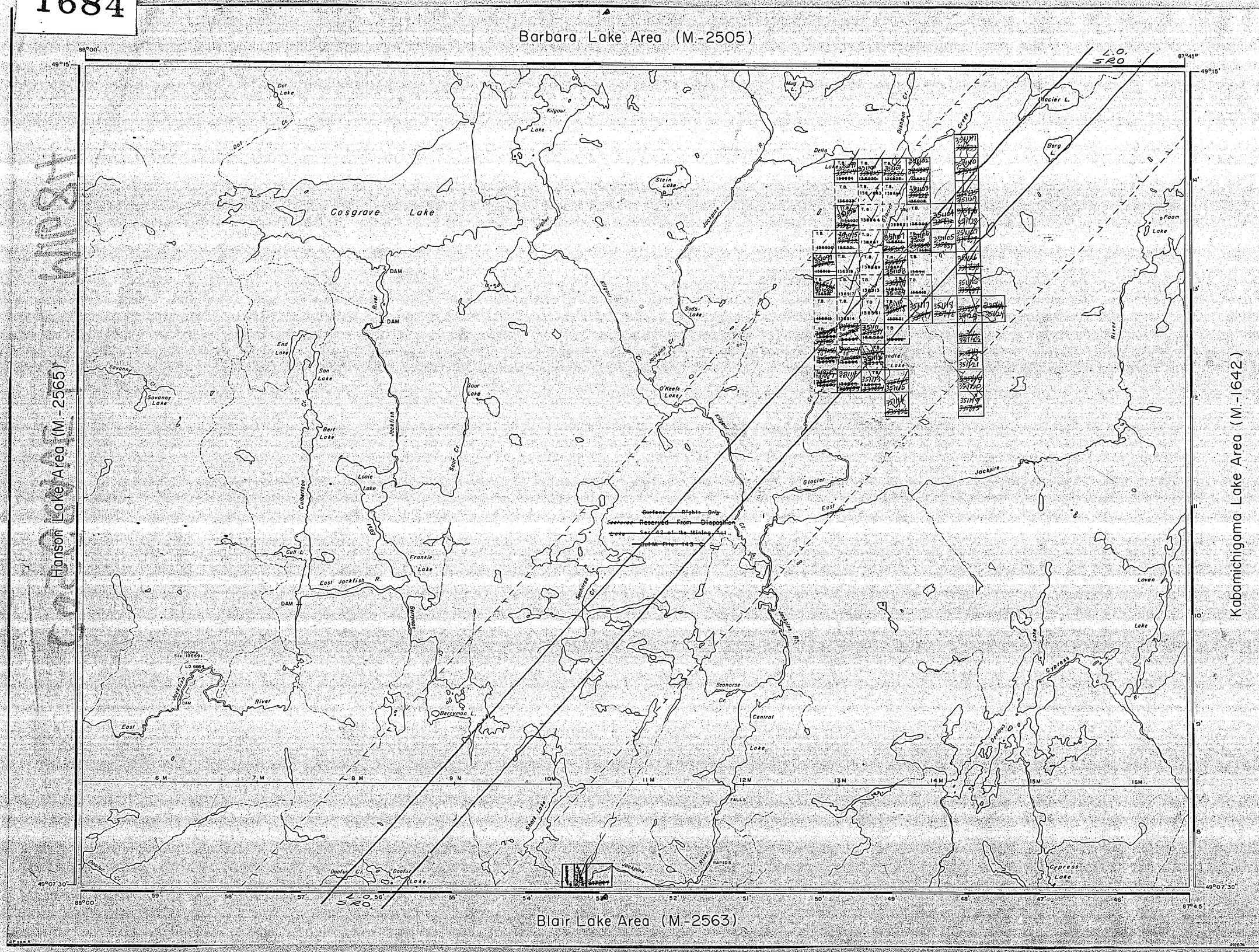

AREA OF

COSGRAVE LAKE

DISTRICT OF THUNDER BAY

PORT ARTHUR MINING DIVISION

SCALE: 1-INCH 40 CHAINS

LEGEND

PATENTED LAND	(P)
CROWN LAND SALE	C.S.
LEASES	(L)
LOCATED LAND	Loc.
LICENSE OF OCCUPATION	L.O.
MINING RIGHTS ONLY	M.R.O.
SURFACE RIGHTS ONLY	S.R.O.
ROADS	
IMPROVED ROADS	
KING'S HIGHWAYS	
RAILWAYS	
POWER LINES	
MARSH OR MUSKEG	
MINES	
CANCELLED	

NOTES

400' Surface Rights Reservation around all Lakes and Rivers.

SURFACE RIGHTS ONLY reserved on land indicated thus: ∠ ∠ to the Anaconda Iron Ore (Ontario) Ltd. L.B.F. File 165414.

1969

PLAN NO. M.1684

DEPARTMENT OF MINES
— ONTARIO —

1684

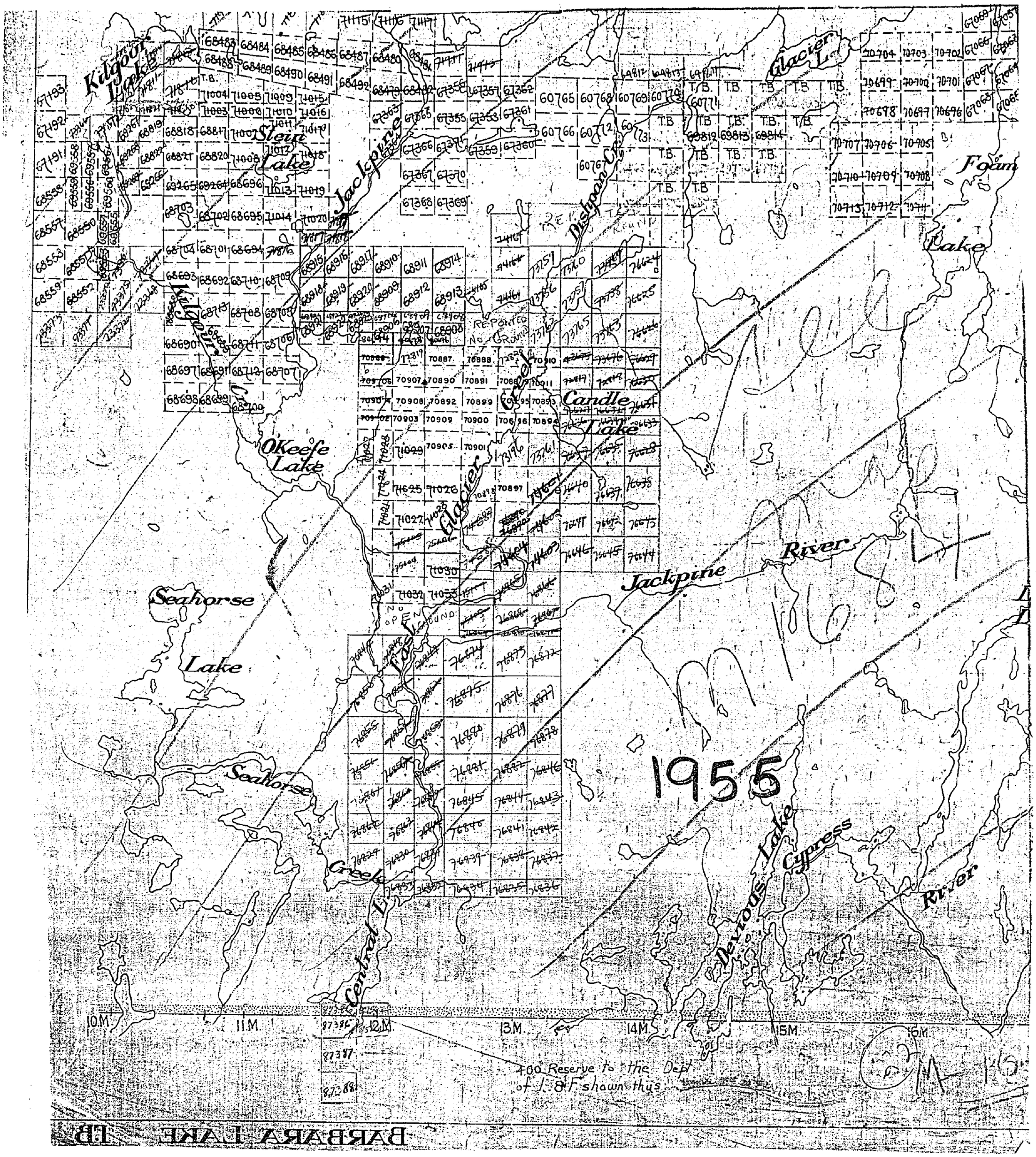
Kilgour Lakes
Steir Lake
Jackpine
Kilgour
O'Keefe Lake
Seahorse Lake
Glacier
Pistpaw Cr.
Glacier L.
Foam Lake
Candle Lake
Jackpine River
Central L.
Devious Lake
Cypress River
REPORTED NO GRAVEL
NO OPEN GROUND
400 Reserve to the Dept of L. & F. shown thus
1955
10 M.
11 M.
12 M.
13 M.
14 M.
15 M.
16 M.
BARBARA LAKE

1684

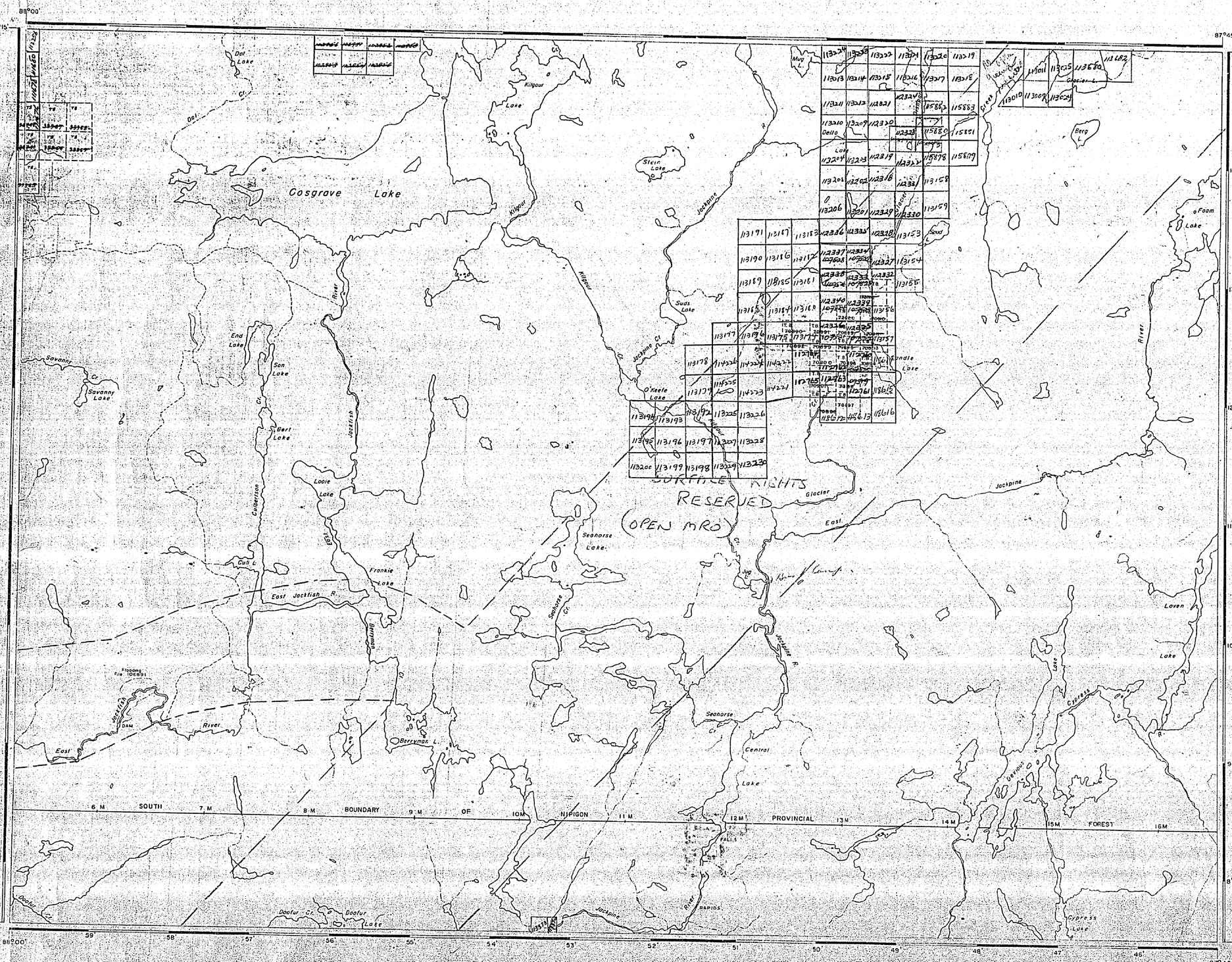

AREA OF

COSGRAVE LAKE

DISTRICT OF THUNDER BAY

PORT ARTHUR MINING DIVISION

SCALE: 1-INCH = 40 CHAINS

LEGEND

PATENTED LAND	P
CROWN LAND SALE	C.S.
LEASES	L
LOCATED LAND	Loc
LICENSE OF OCCUPATION	L.O.
MINING RIGHTS ONLY	M.R.O.
SURFACE RIGHTS ONLY	S.R.O.
ROADS	
IMPROVED ROADS	
KING'S HIGHWAYS	
RAILWAYS	
POWER LINES	
MARSH OR MUSKEG	
MINES	
CANCELLED	

N.P.F.

NOTES

400' Reserve around all Lakes & Rivers to Dept of Lands & Forests.

Area North Of Base Line Lies Within The NIPIGON PROVINCIAL FOREST.

SURFACE RIGHTS ONLY reserved on LAND INDICATED thus ⊥ ⊥ ⊥ to the ANACONDA IRON ORE (ONTARIO) LTD. L+F FILE 165414

1960

PORT ARTHUR RECEIVED NOV 10 1960 MINING DIVISION

PLAN NO. M.1684

DEPARTMENT OF MINES ONTARIO

1684

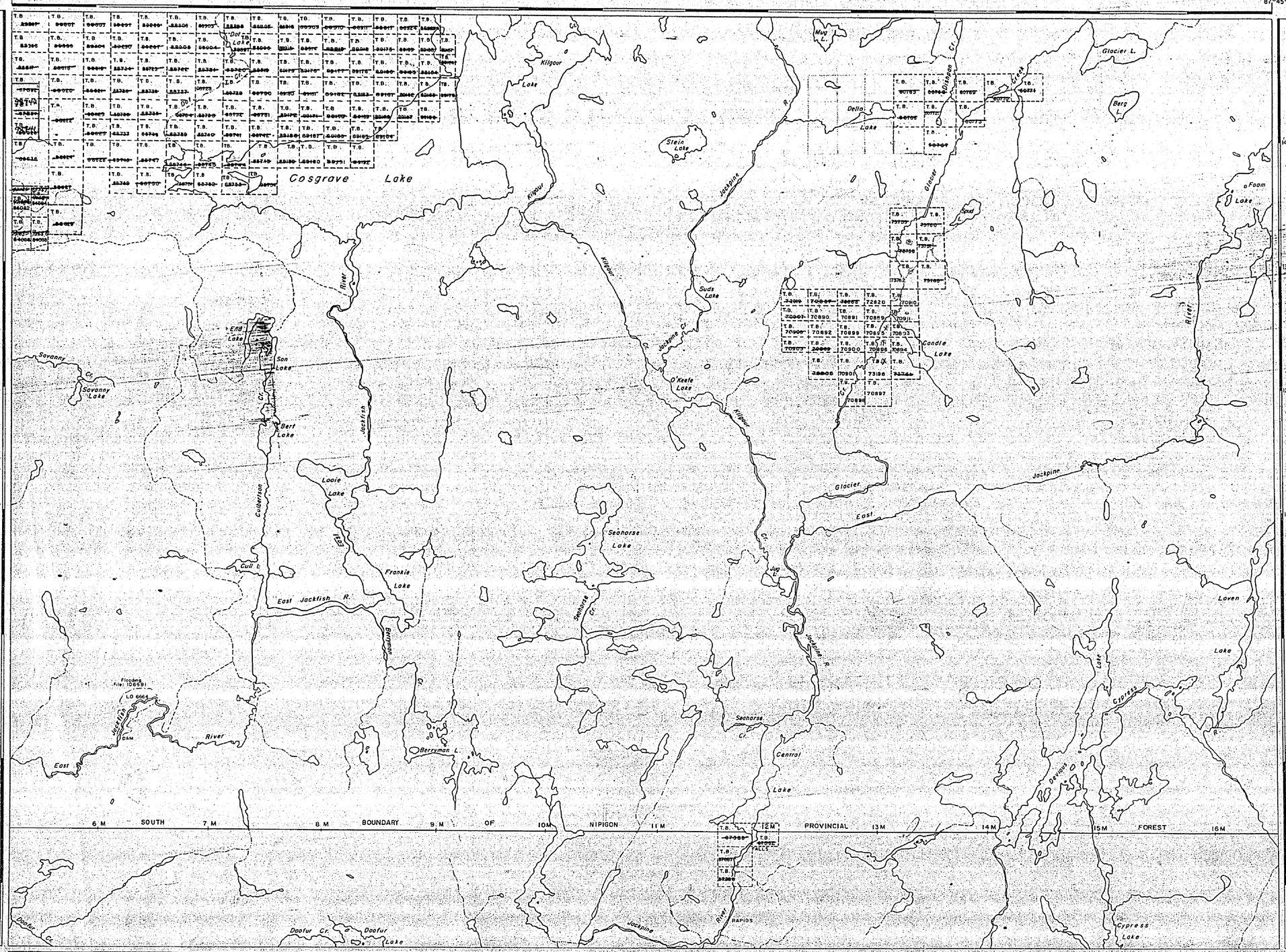

AREA OF

COSGRAVE LAKE

DISTRICT OF
THUNDER BAY

PORT ARTHUR
MINING DIVISION

SCALE: 1-INCH = 40 CHAINS

LEGEND

PATENTED LAND	(P)
CROWN LAND SALE	C.S
LEASES	(L)
LOCATED LAND	Loc
LICENSE OF OCCUPATION	L.O
MINING RIGHTS ONLY	M.R.O.
SURFACE RIGHTS ONLY	S.R.O.
ROADS	
IMPROVED ROADS	
KING'S HIGHWAYS	
RAILWAYS	
POWER LINES	
MARSH OR MUSKEG	
MINES	X
CANCELLED	

NOTES

400' Reserve around all Lakes & Rivers to Dept. of Lands & Forests.

Area North Of Base Line
Lies Within The NIPIGON PROVINCIAL FOREST.

1958

PORT ARTHUR
RECEIVED
MAR 25 1953
MINING DIVISION

PLAN NO M 1684

DEPARTMENT OF MINES
ONTARIO

25

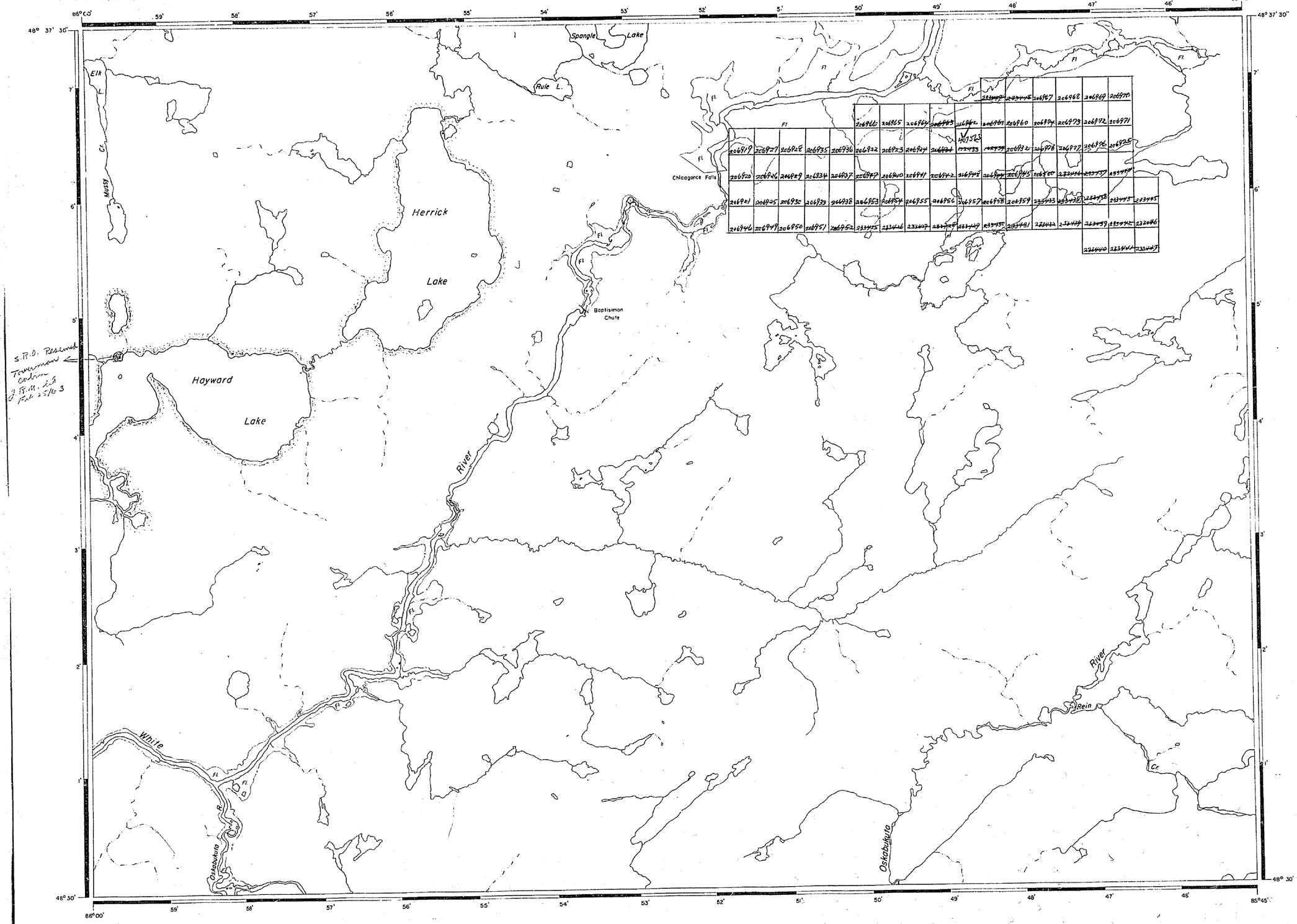
86° 00'
59'
58'
57'
56'
55'
54'
53'
52'
51'
50'
49'
48'
47'
46'
85° 45'
48° 37' 30"
48° 30'
Spangle Lake
Rule L.
Elk L.
Musy Cr.
Herrick Lake
Hayward Lake
Chicagance Falls
Baptisman Chute
S.R.O. Reserved Townsman Cabins O.B. 41-2-6 Feb. 25/63
Fl
Fl
Fl

1684



COSGRAVE LAKE AREA

NIPIGON PROVINCIAL FOREST Shown Thus

PORT ARTHUR MINING DIVISION

DISTRICT OF THUNDER BAY

Scale:- 40 Chains - 1 Inch

62

1684

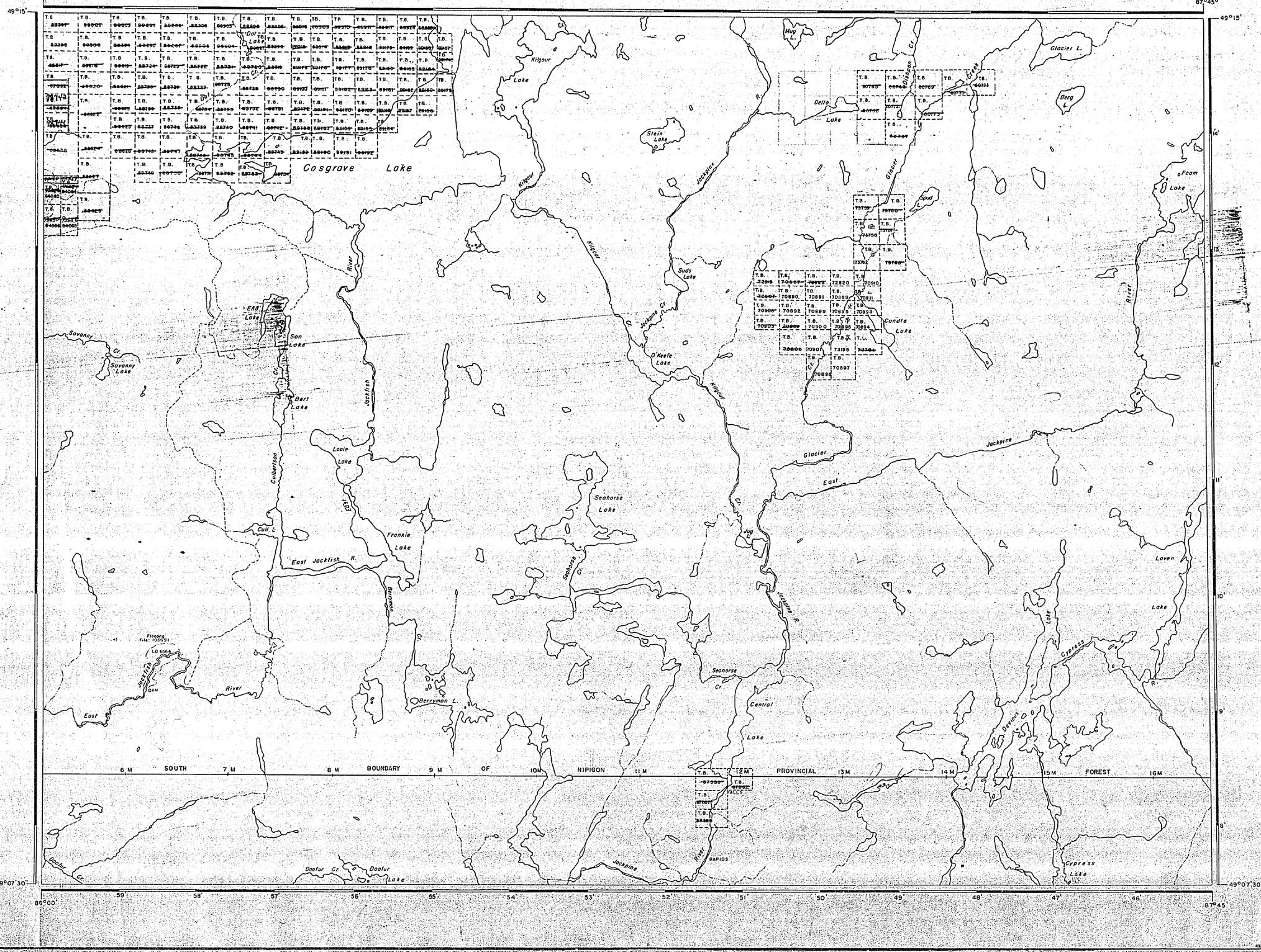

AREA OF

COSGRAVE LAKE

DISTRICT OF
THUNDER BAY

PORT ARTHUR
MINING DIVISION

SCALE: 1-INCH=40 CHAINS

LEGEND

PATENTED LAND	(P)
CROWN LAND SALE	C.S
LEASES	(L)
LOCATED LAND	Loc
LICENSE OF OCCUPATION	L.O
MINING RIGHTS ONLY	M.R.O.
SURFACE RIGHTS ONLY	S.R.O.
ROADS	
IMPROVED ROADS	
KING'S HIGHWAYS	
RAILWAYS	
POWER LINES	
MARSH OR MUSKEG	
MINES	X
CANCELLED	

NOTES

400' Reserve around all Lakes & Rivers to Dept. of Lands & Forests.

Area North Of Base Line
Lies Within The NIPIGON PROVINCIAL FOREST.

1958

PORT ARTHUR
RECEIVED
MAR 25 1958
MINING DIVISION

PLAN NO. M.1684

DEPARTMENT OF MINES
— ONTARIO

1684

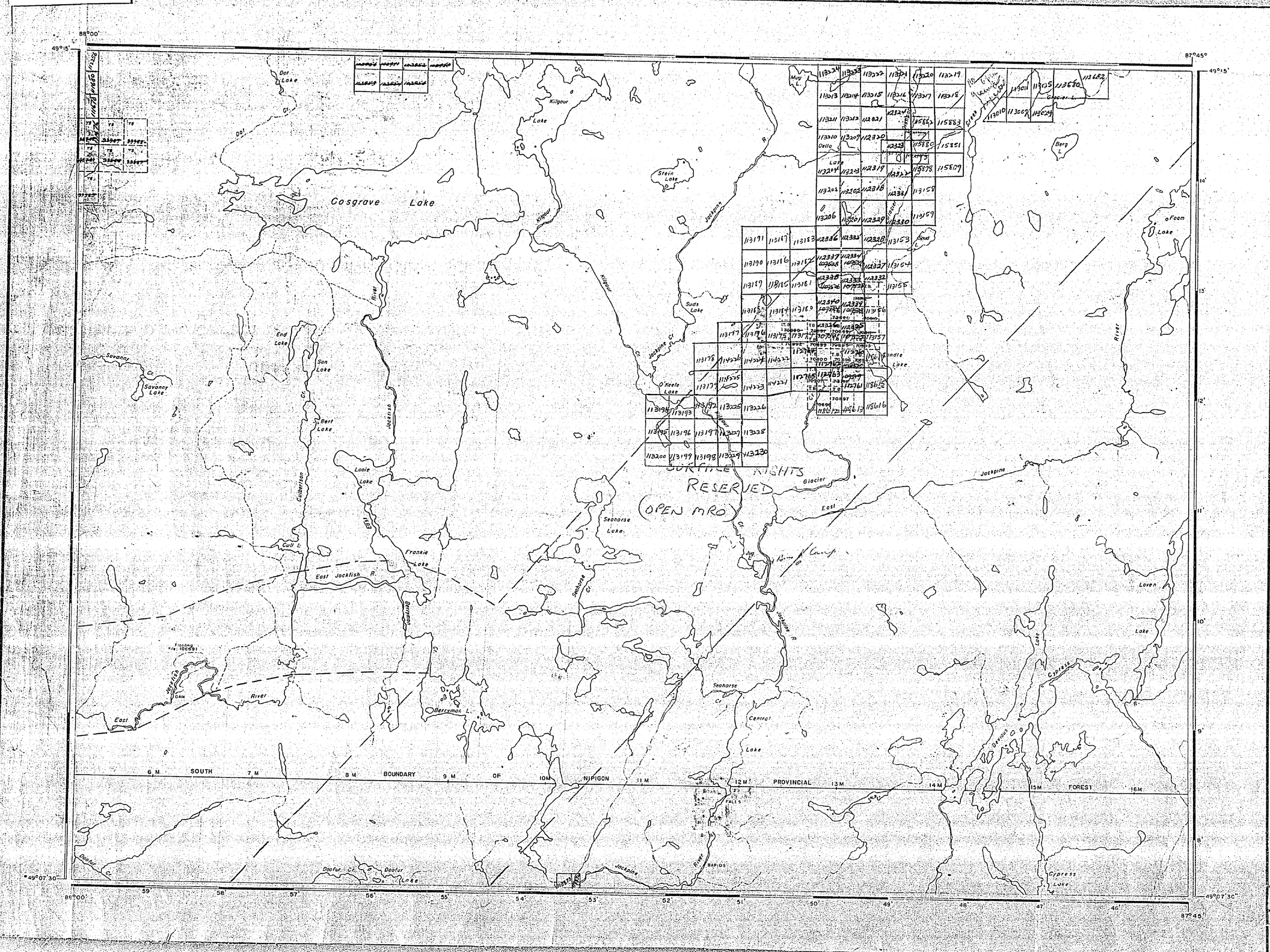

AREA OF

COSGRAVE LAKE

DISTRICT OF THUNDER BAY

PORT ARTHUR MINING DIVISION

SCALE: 1-INCH = 40 CHAINS

LEGEND

PATENTED LAND	P
CROWN LAND SALE	C.S.
LEASES	L
LOCATED LAND	Loc
LICENSE OF OCCUPATION	L.O.
MINING RIGHTS ONLY	M.R.O.
SURFACE RIGHTS ONLY	S.R.O.
ROADS	
IMPROVED ROADS	
KING'S HIGHWAYS	
RAILWAYS	
POWER LINES	
MARSH OR MUSKEG	
MINES	
CANCELLED	

N.P.F.

NOTES

400' Reserve around all Lakes & Rivers to Dept. of Lands & Forests.

Area North Of Base Line Lies Within The NIPIGON PROVINCIAL FOREST.

SURFACE RIGHTS ONLY reserved on LAND INDICATED thus ⊥ ⊥ ⊥ to the ANACONDA IRON ORE (ONTARIO) LTD. L+F FILE 165414

1960

PORT ARTHUR RECEIVED NOV 10 1960 MINING DIVISION

PLAN NO. M. 1684

DEPARTMENT OF MINES ONTARIO

1684

AREA OF

COSGRAVE LAKE

DISTRICT OF
THUNDER BAY

PORT ARTHUR
MINING DIVISION

SCALE: 1-INCH = 40 CHAINS

LEGEND

PATENTED LAND	
CROWN LAND SALE	
LEASES	
LOCATED LAND	LOC
LICENSE OF OCCUPATION	
MINING RIGHTS ONLY	MRO
SURFACE RIGHTS ONLY	SRO
ROADS	
IMPROVED ROADS	
KING'S HIGHWAYS	
RAILWAYS	
POWER LINES	
MARSH OR MUSKEG	
MINES	
CANCELLED	

NOTES

400' Reserve around all Lakes & Rivers to Dept. of Lands & Forests.

Area North Of Base Line
Lies Within The NIPIGON PROVINCIAL FOREST.

SURFACE RIGHTS ONLY reserved on land indicated thus _ _ _ _ to the Anaconda Iron Ore (Ontario) Ltd. LBF File 65414

1965

PLAN NO. M. 1684

DEPARTMENT OF MINES
— ONTARIO

1684

Barbara Lake Area (M.-2505)

Hanson Lake Area (M.-2565)

Kabamichigama Lake Area (M.-1642)

Blair Lake Area (M.-2563)

88°00'

87°45'

49°15'

49°07'30"

Cosgrave Lake

Dot Lake

Dot Cr.

Kilgour Lake

Kilgour R.

Stein Lake

Mug L.

Della Lake

Jackpine R.

Glacier L.

Berg L.

Foam Lake

DAM

DAM

End Lake

Son Lake

Sour Lake

Sour Cr.

Savanny Cr.

Savanny Lake

Bert Lake

Jackfish R.

Culbertson Cr.

Looie Lake

Cull L.

East Jackfish R.

Frankie Lake

Berryman L.

Seahorse Cr.

Jackpine R.

Flooding File 106591

Lo 6662

Jackfish R.

DAM

East River

Suds Lake

O'Keefe Lake

Jackpine Cr.

Seahorse Lake

Surface Rights Only Reserved From Disposition Sec. 42 of the Mining Act. Dof M. File: 143 C.

Glacier Lake

Easil Lake

Seahorse Cr.

Central Lake

Devious Lake

Loren Lake

Cypress R.

Cypress Lake

Short Lake

FALLS

RAPIDS

Jackpine River

Doofur Cr.

Doofur Lake

6 M 7 M 8 M 9 M 10M 11'M 12 M 13 M 14 M 15M 16M

59' 58' 57' 56' 55' 54' 53' 52' 51' 50' 49' 48' 47' 46'

14' 13' 12' 11' 10' 9' 8'

AREA OF

COSGRAVE LAKE

DISTRICT OF THUNDER BAY

PORT ARTHUR MINING DIVISION

SCALE: 1-INCH = 40 CHAINS

LEGEND

PATENTED LAND	(P)
CROWN LAND SALE	C S
LEASES	(L)
LOCATED LAND	Loc
LICENSE OF OCCUPATION	L O
MINING RIGHTS ONLY	M R O
SURFACE RIGHTS ONLY	S R O
ROADS	
IMPROVED ROADS	
KING'S HIGHWAYS	
RAILWAYS	
POWER LINES	
MARSH OR MUSKEG	
MINES	
CANCELLED	

NOTES

400' Surface Rights Reservation around all Lakes and Rivers.

SURFACE RIGHTS ONLY reserved on land indicated thus: / — — / to the Anaconda Iron Ore (Ontario) Ltd. L.B.F. File 165414.

1967

PLAN NO. M. 1684

DEPARTMENT OF MINES
ONTARIO

1684

Barbara Lake Area (M.-2505)

Hanson Lake Area (M.-2565)

Kabamichigama Lake Area (M.-1642)

Blair Lake Area (M.-2563)

88°00' 87°45' 49°15' 49°07'30"

L.O. 5R0

Cosgrave Lake

Dot Lake Ct.

Dot Ct.

Kilgour Lake

Kilgour Ct.

Muy L.

Dishpan Ck.

Glacier L.

Della Lake

Stein Lake

Jackpine Ck.

Berg L.

Foam Lake

DAM

River

End Lake

Son Lake

Savanny Ck.

Savanny Lake

Bert Lake

Jackfish Ck.

Sour Ck.

Loole Lake

Culbertson Ck.

Suds Lake

O'Keefe Lake

Glacier Creek

Jackpine River

Cull L.

East Jacktish R.

Frankie Lake

Finlayson Ck.

Finlayson File 106691

L.O. 6664

Jacktish DAM

Berryman L.

Seahorse Ck.

Central Lake

Devious Lake

Cypress R.

Cypress Lake

Loven Lake

Snart Lake

Doofus Ck.

Doofus Lake

FALLS

RAPIDS

Surface Rights Only Reserved From Disposition Sec. 42 of the Mining Act Dot M. File 1423 ~~C~~

L.O. 5R0

6 M 7 M 8 M 9 M 10 M 11 M 12 M 13 M 14 M 15 M 16 M

59' 58' 57' 56' 55' 54' 53' 52' 51' 50' 49' 48' 47' 46'

14' 13' 12' 11' 10' 9' 8'

4926M

AREA OF

COSGRAVE LAKE

DISTRICT OF
THUNDER BAY

PORT ARTHUR
MINING DIVISION

SCALE: 1-INCH 40 CHAINS

LEGEND

PATENTED LAND	(P)
CROWN LAND SALE	C.S
LEASES	(L)
LOCATED LAND	Loc.
LICENSE OF OCCUPATION	L.O.
MINING RIGHTS ONLY	M.R.O.
SURFACE RIGHTS ONLY	S.R.O.
ROADS	
IMPROVED ROADS	
KING'S HIGHWAYS	
RAILWAYS	
POWER LINES	
MARSH OR MUSKEG	
MINES	
CANCELLED	

NOTES

400' Surface Rights Reservation around all Lakes and Rivers.

SURFACE RIGHTS ONLY reserved on land indicated thus: ∠ ∠ ∠ to the Anaconda Iron Ore (Ontario) Ltd. L.&F. File 165414.

1969

PLAN NO M. 1684

DEPARTMENT OF MINES
-ONTARIO-

1684

Barbara Lake Area (M.-2505)

Hanson Lake Area (M-2565)

Kabamichigama Lake Area (M-1642)

Blair Lake Area (M.-2563)

Cosgrave Lake

License of Occupation No. 14,498 Surface Rights Only

AREA OF

COSGRAVE LAKE

DISTRICT OF THUNDER BAY

THUNDER BAY MINING DIVISION

SCALE 1-INCH = 40 CHAINS

LEGEND

PATENTED LAND
CROWN LAND SALE
LEASES
LOCATED LAND
LICENSE OF OCCUPATION
MINING RIGHTS ONLY
SURFACE RIGHTS ONLY
ROADS
IMPROVED ROADS
KING'S HIGHWAYS
RAILWAYS
POWER LINES
MARSH OR MUSKEG
MINES
CANCELLED

NOTES

400' Surface Rights Reservation around all Lakes and Rivers

DATE OF ISSUE MAY 31 1974

1974

NATIONAL TOPOGRAPHIC SERIES 42 E/4

PLAN NO. M.1684

ONTARIO
MINISTRY OF NATURAL RESOURCES
SURVEYS AND MAPPING BRANCH

1684

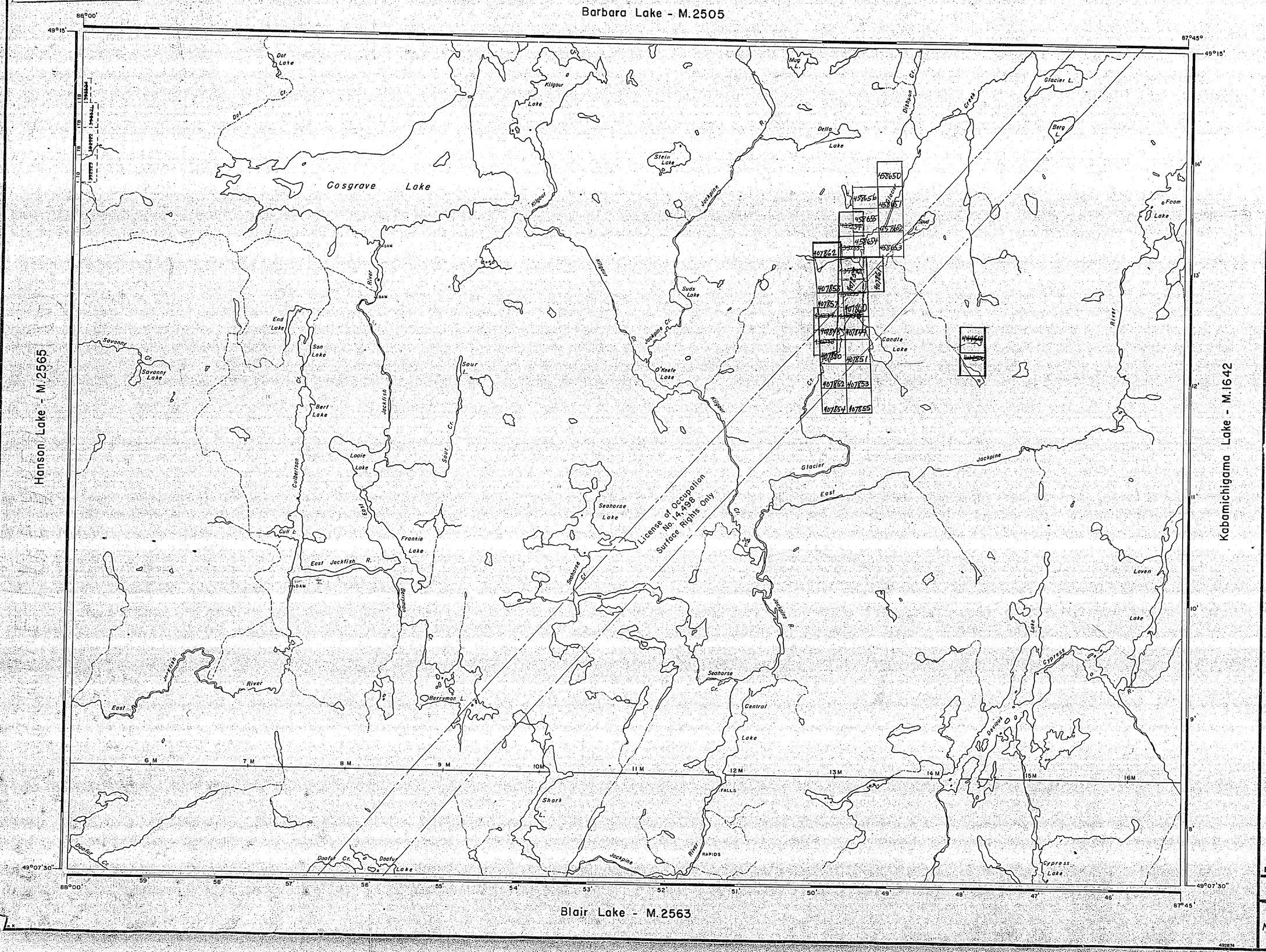

AREA OF

COSGRAVE LAKE

DISTRICT OF THUNDER BAY

THUNDER BAY MINING DIVISION

SCALE: 1-INCH = 40 CHAINS

LEGEND

PATENTED LAND	● or Ⓟ
CROWN LAND SALE	C.S.
LEASES	Ⓛ
LOCATED LAND	Loc.
LICENSE OF OCCUPATION	L.O.
MINING RIGHTS ONLY	M.R.O.
SURFACE RIGHTS ONLY	S.R.O.
ROADS	
IMPROVED ROADS	
KING'S HIGHWAYS	
RAILWAYS	
POWER LINES	
MARSH OR MUSKEG	
MINES	
CANCELLED	
PATENTED S.R.O.	

NOTES

400' Surface Rights Reservation along the shores of all lakes and rivers.

1975

DATE OF ISSUE MAY 20 1975

NIP.

NATIONAL TOPOGRAPHIC SERIES 42E4

PLAN NO. M. 1684

ONTARIO
MINISTRY OF NATURAL RESOURCES
SURVEYS AND MAPPING BRANCH

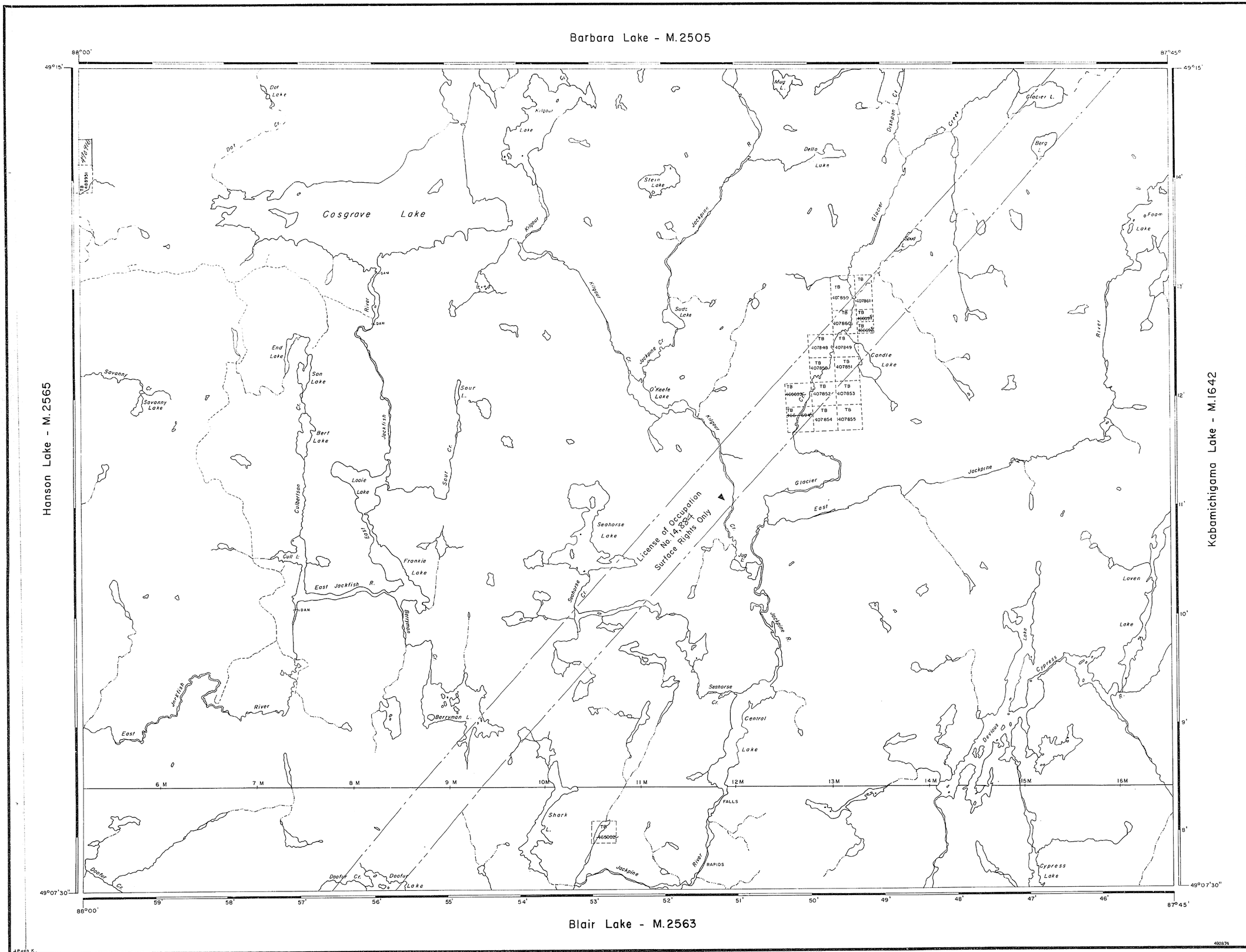

AREA OF

COSGRAVE LAKE

DISTRICT OF
THUNDER BAY

THUNDER BAY
MINING DIVISION

SCALE: 1-INCH 40 CHAINS

LEGEND

PATENT, SURFACE AND MINING RIGHTS
" , SURFACE RIGHTS ONLY
" , MINING RIGHTS ONLY
LEASE, SURFACE AND MINING RIGHTS
" , SURFACE RIGHTS ONLY
" , MINING RIGHTS ONLY
LICENCE OF OCCUPATION

ROADS
IMPROVED ROADS
KING'S HIGHWAYS
RAILWAYS
POWER LINES
MARSH OR MUSKEG
MINES
CANCELLED

NOTES

400' Surface Rights Reservation along the shores of all lakes and rivers.

AREAS WITHDRAWN FROM DISPOSITION

S.R. – SURFACE RIGHTS M.R. – MINING RIGHTS

Description	Order No.	Date	Disposition	File

G25

NIPIGON DIST. MARCH 19, 1979
NATIONAL TOPOGRAPHIC SERIES 42E4

PLAN NO. M.1684

ONTARIO
MINISTRY OF NATURAL RESOURCES
SURVEYS AND MAPPING BRANCH

492874

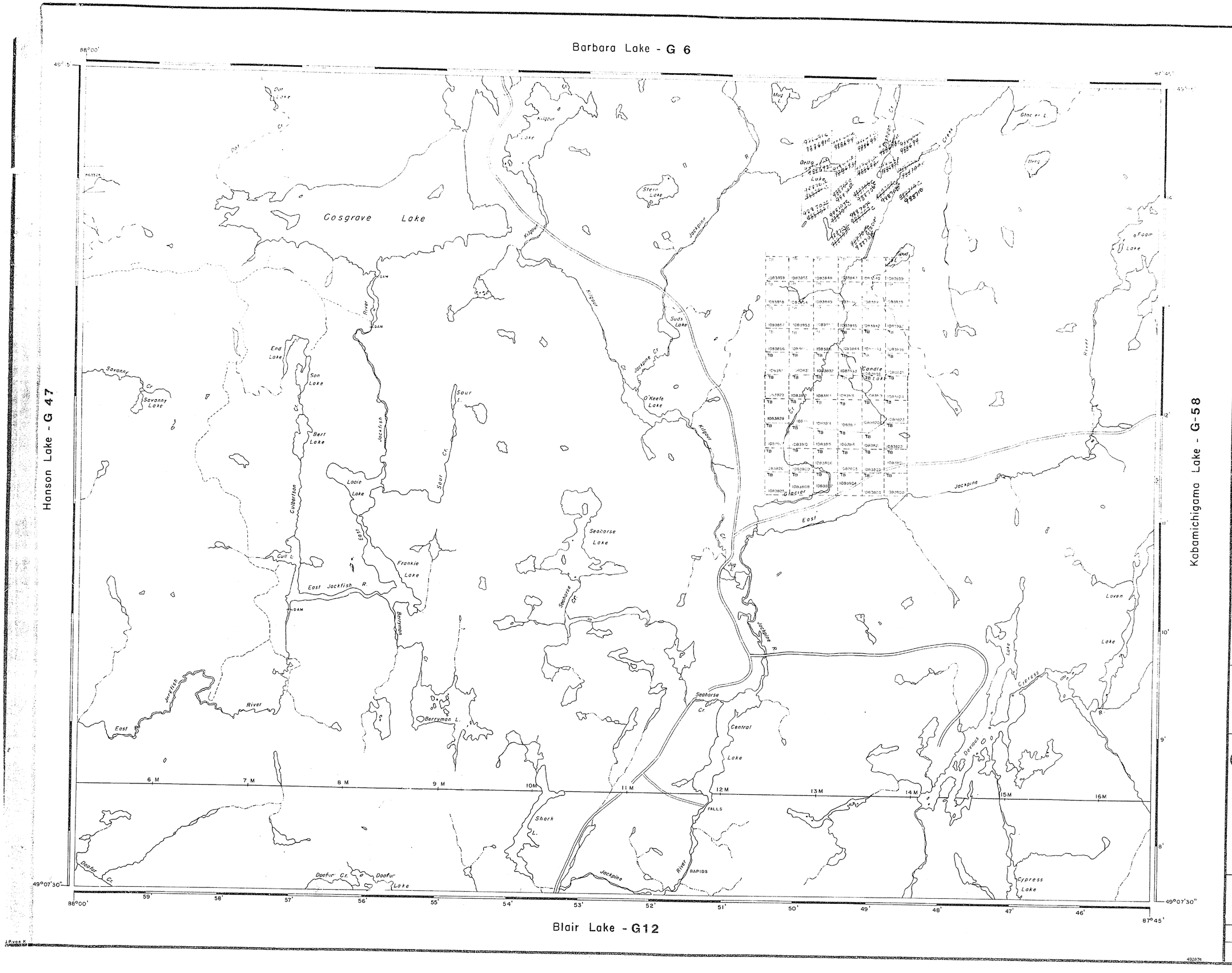

LEGEND

HIGHWAY AND ROUTE NO.
OTHER ROADS
TRAILS
SURVEYED LINES
TOWNSHIP, BASE LINES, ETC.
LOTS, MINING CLAIMS, PARCELS, ETC.
UNSURVEYED LINES
LOT LINES
PARCEL BOUNDARY
MINING CLAIMS
RAILWAY AND RIGHT-OF-WAY
UTILITY LINES
NON-PERENNIAL STREAM
FLOODING OR FLOODING RIGHTS
SUBDIVISION OR COMPOSITE PLAN
RESERVATIONS
ORIGINAL SHORELINE
MARSH OR MUSKEG
MINES
TRAVERSE MONUMENT

DISPOSITION OF CROWN LANDS

TYPE OF DOCUMENT	SYMBOL
PATENT, SURFACE & MINING RIGHTS	●
" SURFACE RIGHTS ONLY	◓
" MINING RIGHTS ONLY	◒
LEASE, SURFACE & MINING RIGHTS	■
" SURFACE RIGHTS ONLY	▬
" MINING RIGHTS ONLY	▭
LICENCE OF OCCUPATION	▼
ORDER IN COUNCIL	OC
RESERVATION	⊙
CANCELLED	⊘
SAND & GRAVEL	⊙

NOTE: MINING RIGHTS IN PARCELS PATENTED PRIOR TO MAY 6, 1913, VESTED IN ORIGINAL PATENTEE BY THE PUBLIC LANDS ACT, R.S.O. 1970, CHAP. 380, SEC. 63, SUBSEC. 1.

AREAS WITHDRAWN FROM DISPOSITION

S.R. – SURFACE RIGHTS M.R. – MINING RIGHTS

Description	Order No.	Date	Disposition	File

SCALE: 1 INCH = 40 CHAINS

FEET 0 1000 2000 4000 6000 8000

METRES 0 200 1000 (1 KM) 2000 (2 KM)

AREA

COSGRAVE LAKE

M.N.R. ADMINISTRATIVE DISTRICT
NIPIGON

MINING DIVISION
THUNDER BAY

LAND TITLES / REGISTRY DIVISION
THUNDER BAY

Ontario Ministry of Natural Resources — Land Management Branch

MARCH 2, 1987

Date APRIL 1981

Number G-25