1684

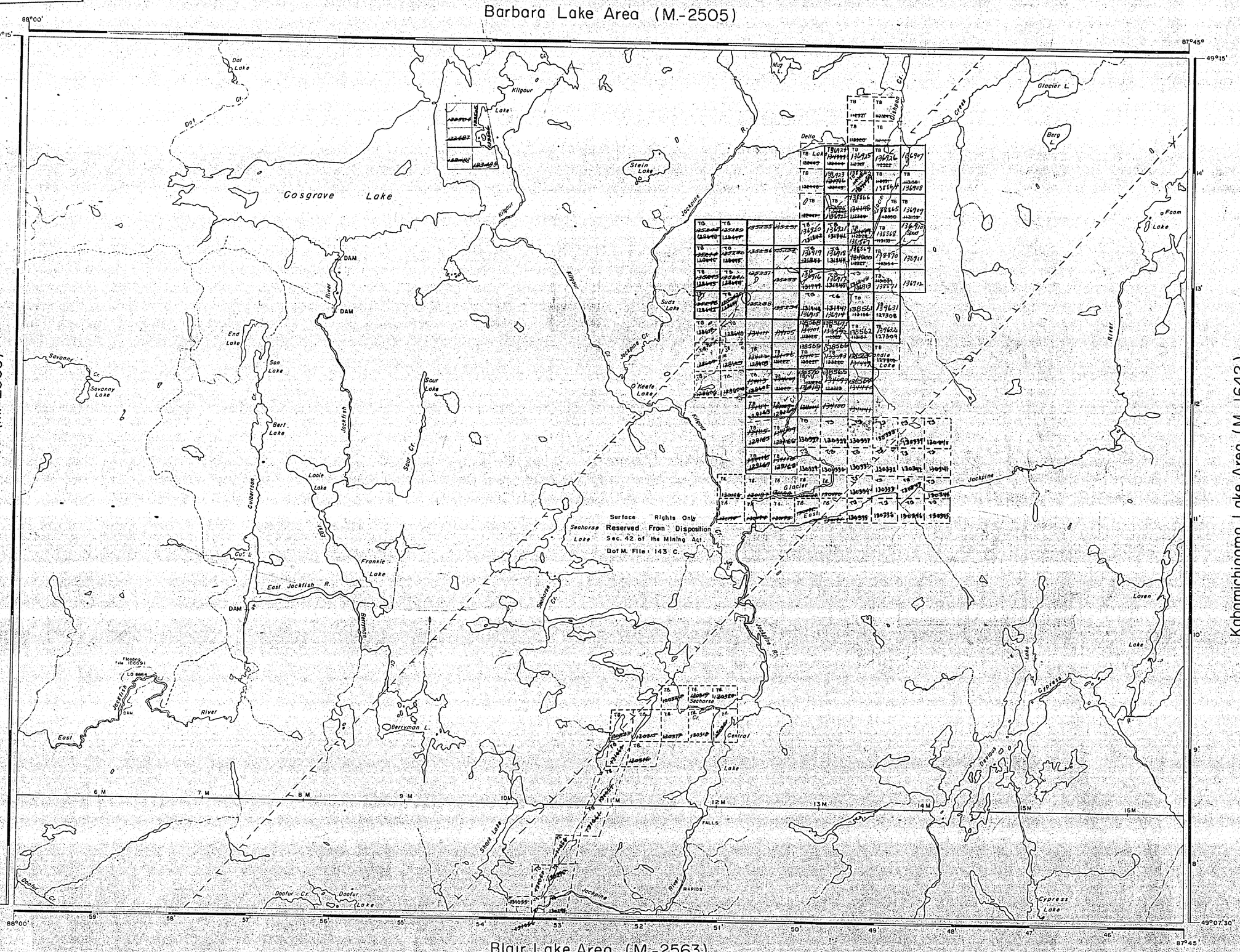

AREA OF

COSGRAVE LAKE

DISTRICT OF
THUNDER BAY

PORT ARTHUR
MINING DIVISION

SCALE: 1-INCH = 40 CHAINS

LEGEND

PATENTED LAND	(P)
CROWN LAND SALE	C.S
LEASES	(L)
LOCATED LAND	Loc
LICENSE OF OCCUPATION	L.O
MINING RIGHTS ONLY	M.R.O
SURFACE RIGHTS ONLY	S.R.O
ROADS	
IMPROVED ROADS	
KING'S HIGHWAYS	
RAILWAYS	
POWER LINES	
MARSH OR MUSKEG	
MINES	
CANCELLED	

NOTES

400' Surface Rights Reservation around all Lakes and Rivers.

SURFACE RIGHTS ONLY reserved on land indicated thus: / / / / to the Anaconda Iron Ore (Ontario) Ltd. L.B.F. File 165414.

1967

PLAN NO. M. 1684

DEPARTMENT OF MINES
— ONTARIO

1684

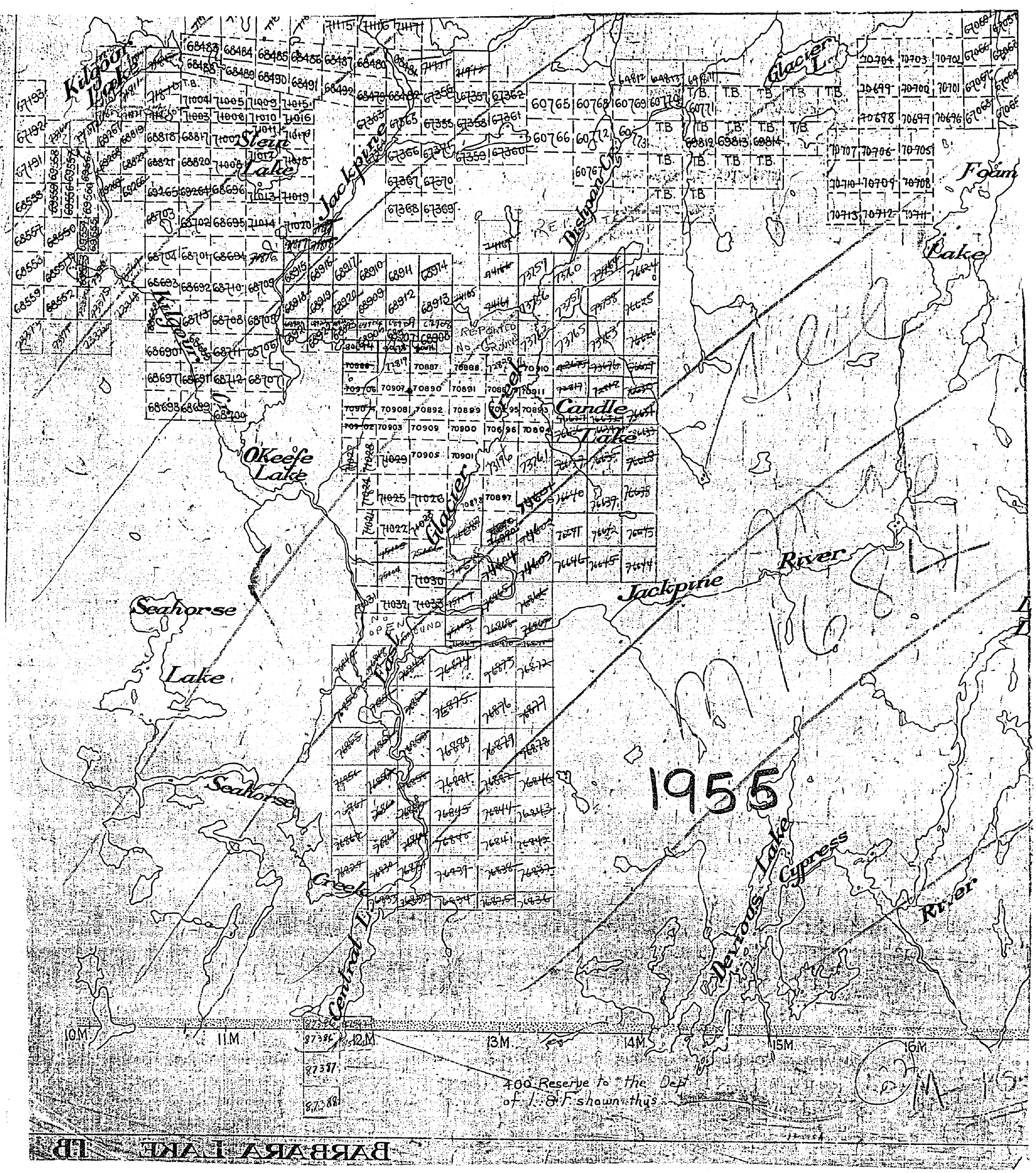
Kilgour Lake
Stein Lake
Jackpine
Kilgour
Dispan Cr
Glacier L
Foam
Lake
Candle
Lake
Okeefe Lake
Glacier
Jackpine
River
Seahorse
Lake
Seahorse
Creek
Central L
Devious Lake
Cypress
River
REPORTED NO GROWTH
NO OPEN GROUND
1955
10M
11M
12M
13M
14M
15M
16M
400 Reserve to the Dept of L. & F. shown thus

1684


Kilgour L.
Cosgrave Lake
Dot
Dot
Dot
End Lake
Son Lake
Savanny Lake
Bert Lake
Puss Lake
Loole L.
Seahorse Lake
Culbertson Cr.
Cull L.
Frankie Lake
Snack Cr.
Snack Lake
Shark Lake
Jackfish River
Flooding
DAM
DAM
DAM
T.B. 71046
T.B. 71045
T.B. 71044
T.B. 71047
T.B. 71048
T.B. 71049
6M
7M
8M
9M
10M
11M
North Ast
Shown True
COSGRAVE LAKE AREA
NIPIGON PROVINCIAL FOREST
PORT ARTHUR MINING DIVISION
DISTRICT OF THUNDER BAY
Scale - 40 Chains - 1 Inch

1684

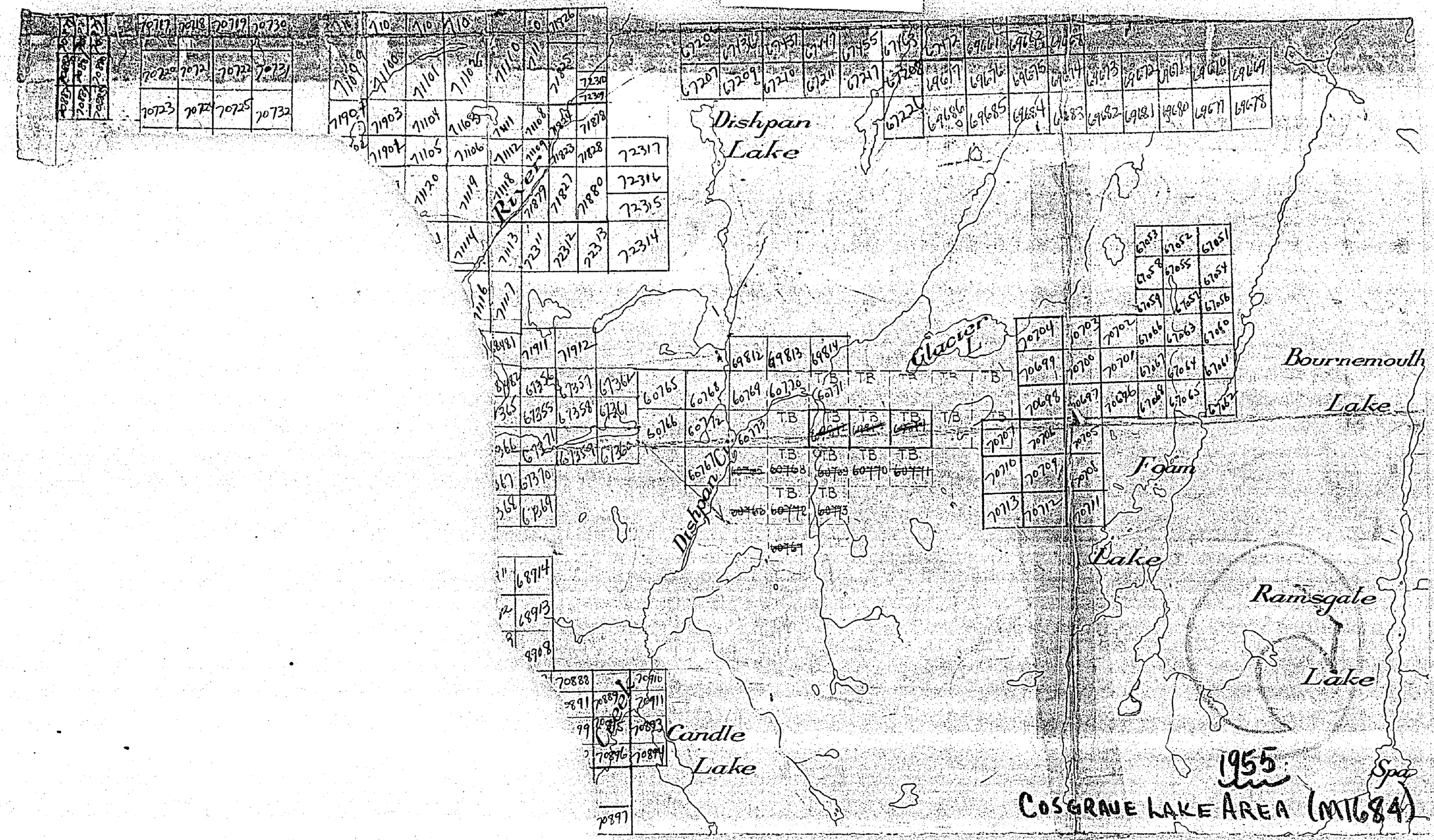
Dishpan Lake
Glacier L.
Bournemouth Lake
Foam Lake
Ramsgate Lake
Candle Lake
Spa
1955
COSGRAVE LAKE AREA (M1684)

1684

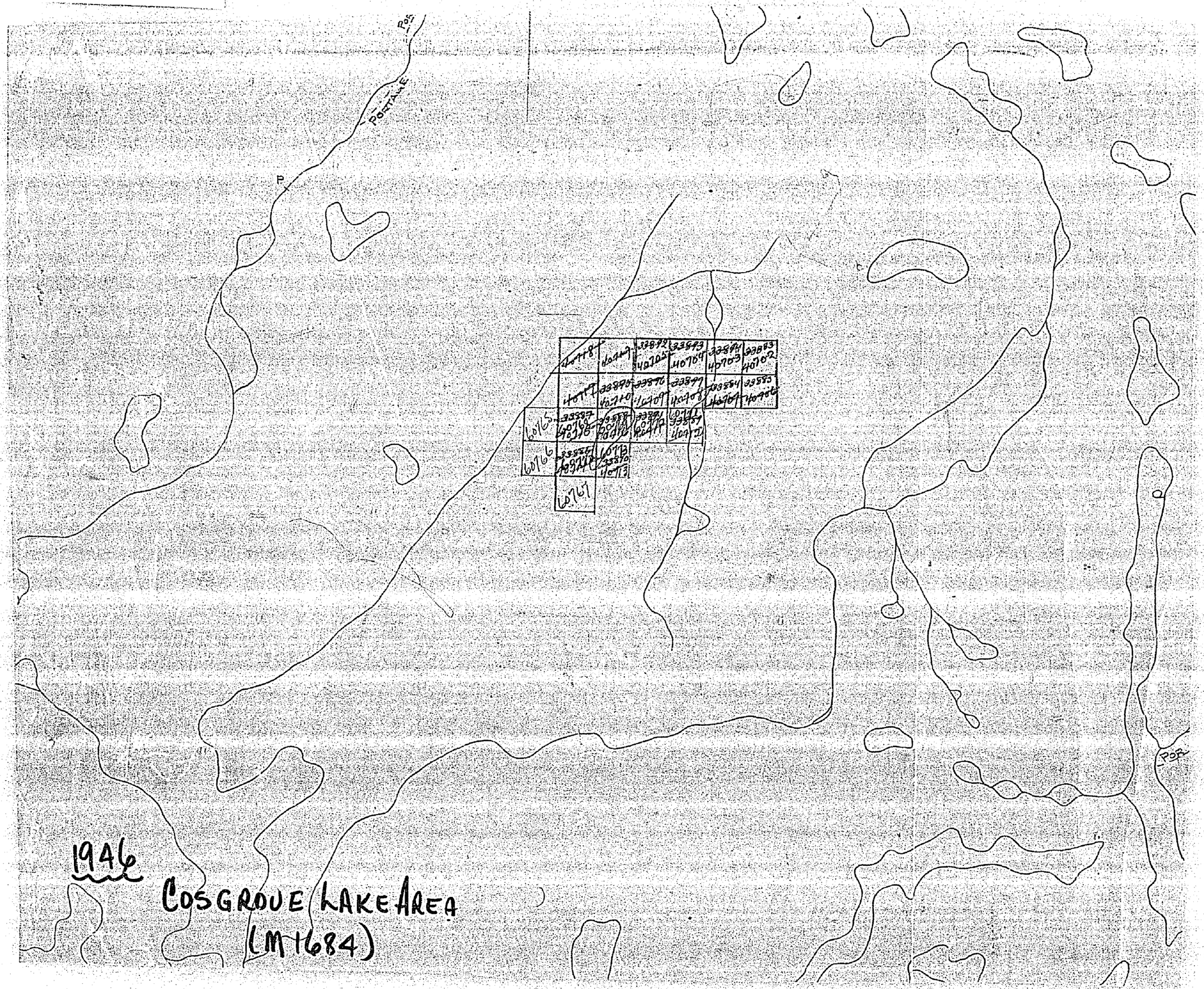

1946

COSGROVE LAKE AREA
(M 1684)

1684

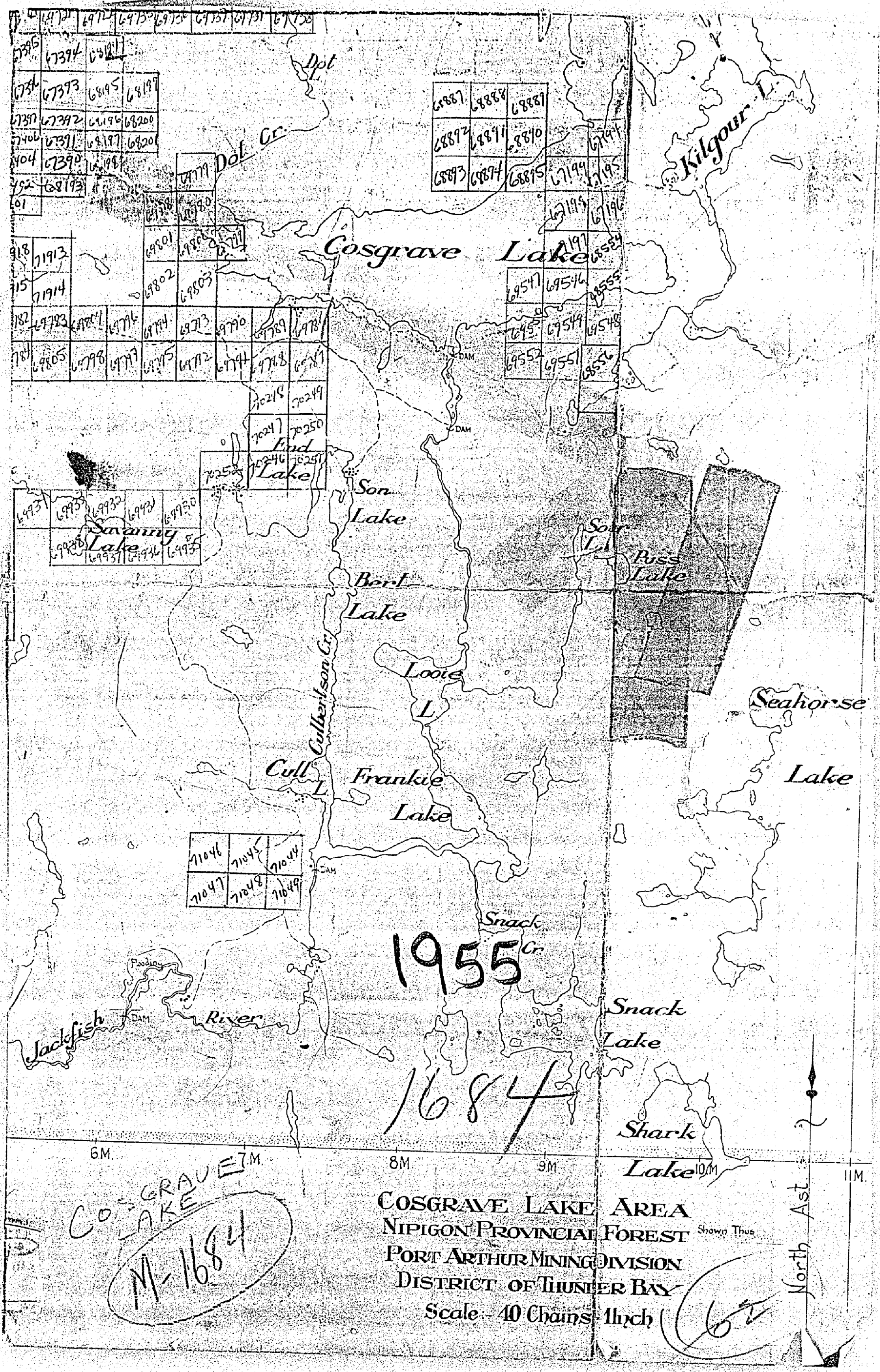

1955

1684

COSGRAVE LAKE AREA
NIPIGON PROVINCIAL FOREST
PORT ARTHUR MINING DIVISION
DISTRICT OF THUNDER BAY
Scale:- 40 Chains - 1 inch

Shown Thus

COSGRAVE LAKE
M-1684

62

1684


COSGRAVE LAKE
1946
MARCH 15, 1946 COSGRAVE LAKE AREA (M1684)
2M
4M
5M
6M
7M
8M
10M