1970

M-1970

PLAN OF

COYLE & DESMOND TWPS.

KENORA MINING DIVISION. — DISTRICT OF KENORA.

Scale, 40 chains to an inch.

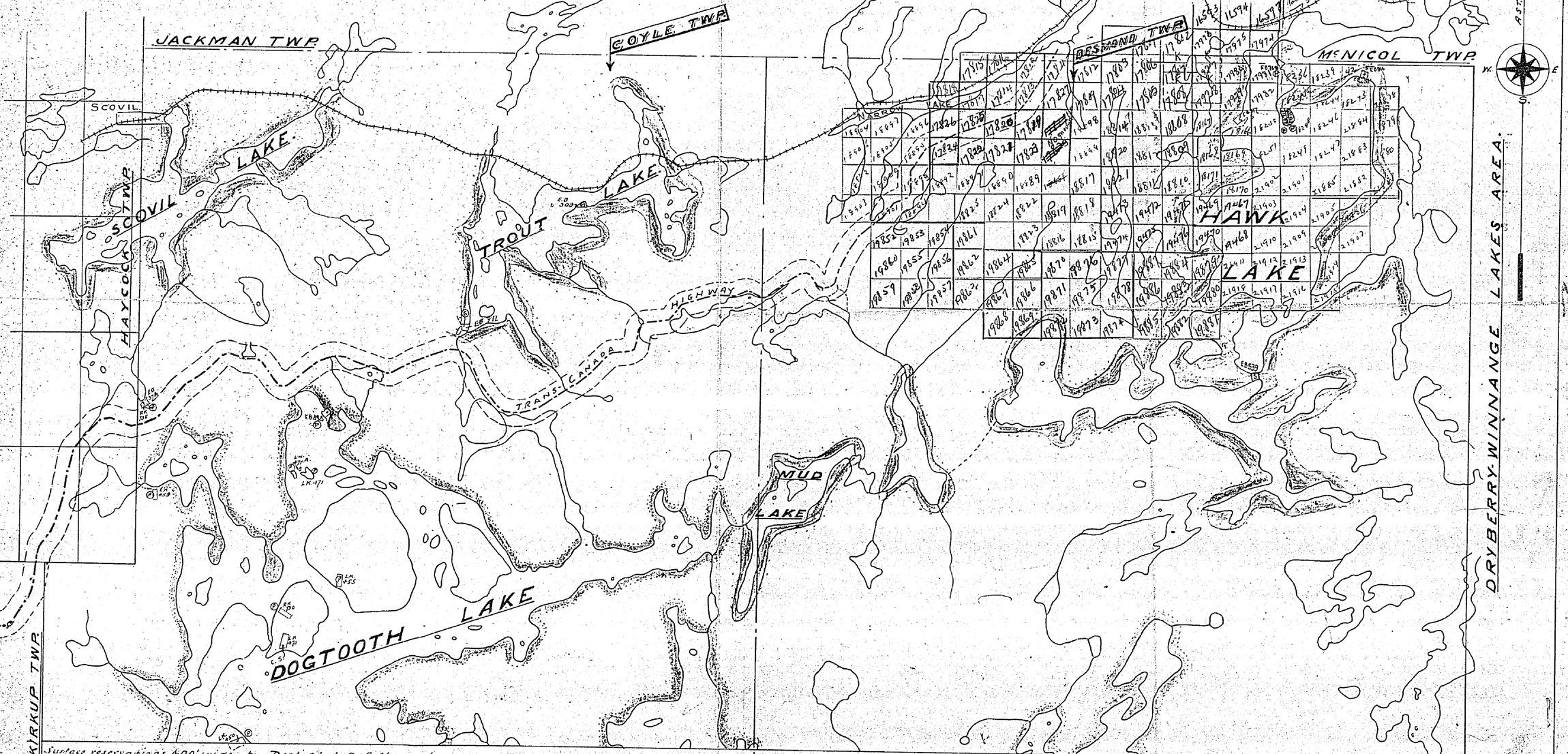

Surface reservations 400' wide by Dept. of L. & F. shown hereon thus ~~~~~. This reservation to apply also along the shorelines of all islands lying within the areas delineated above.

COYLE & DESMOND TWPS.
DOGTOOTH, HAWK LAKES

1970

1970

M-1970

PLAN OF

COYLE & DESMOND TWPS.

KENORA MINING DIVISION. — DISTRICT OF KENORA.

Scale, 40 chains to an inch.

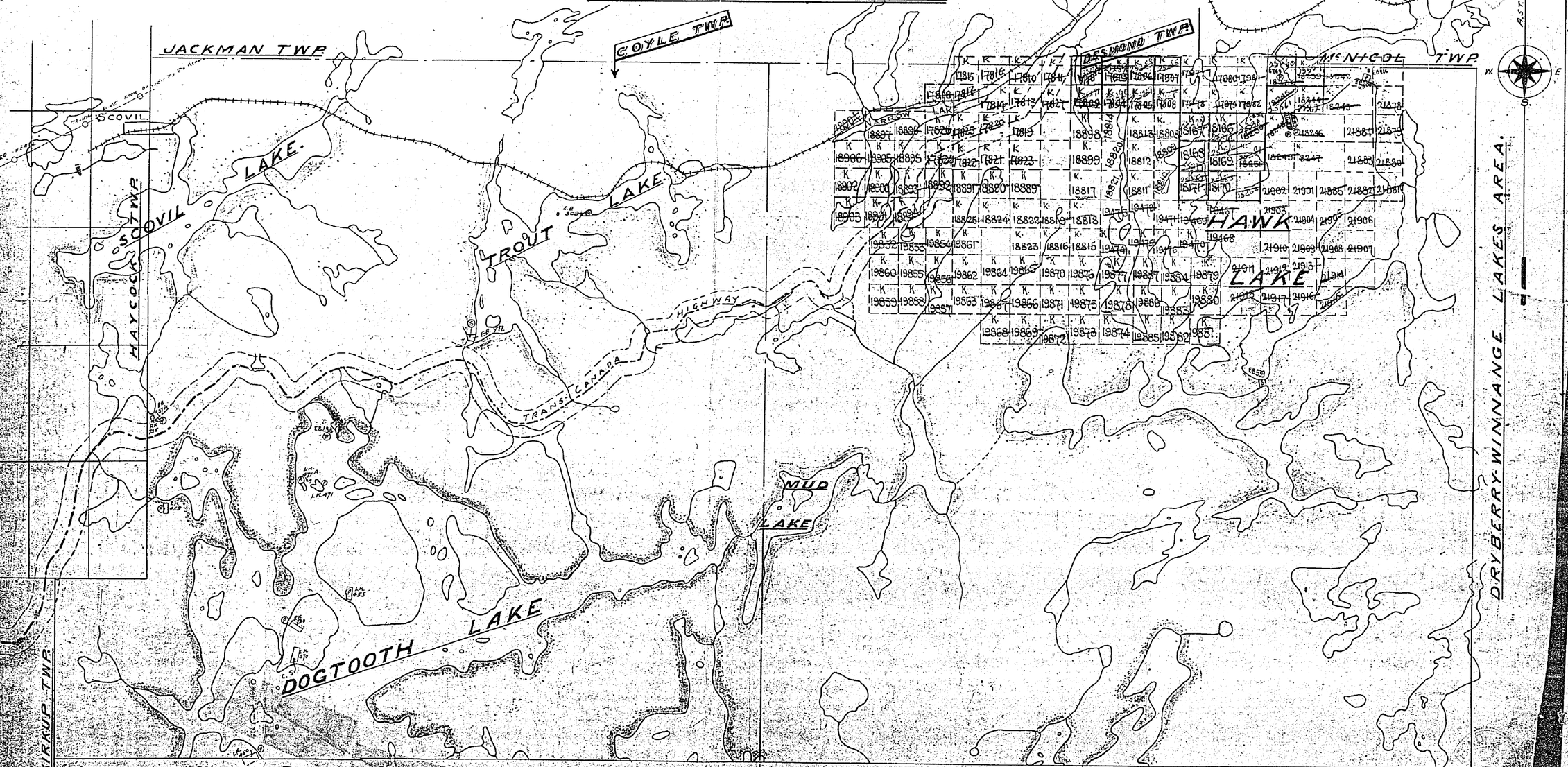

Surface reservations 400' wide by Dept. of Lands & Forests Act on shores. This reservation is applicable to the shoreline of all islands lying within the area delineated on plan.

COYLE

1970

1970

PLAN OF

COYLE & DESMOND TWPS.

52E16. 1970

RECEIVED
OCT 31 1960
KENORA MINING DIV.

KENORA MINING DIVISION — DISTRICT OF KENORA.

Scale, 40 chains to an inch.

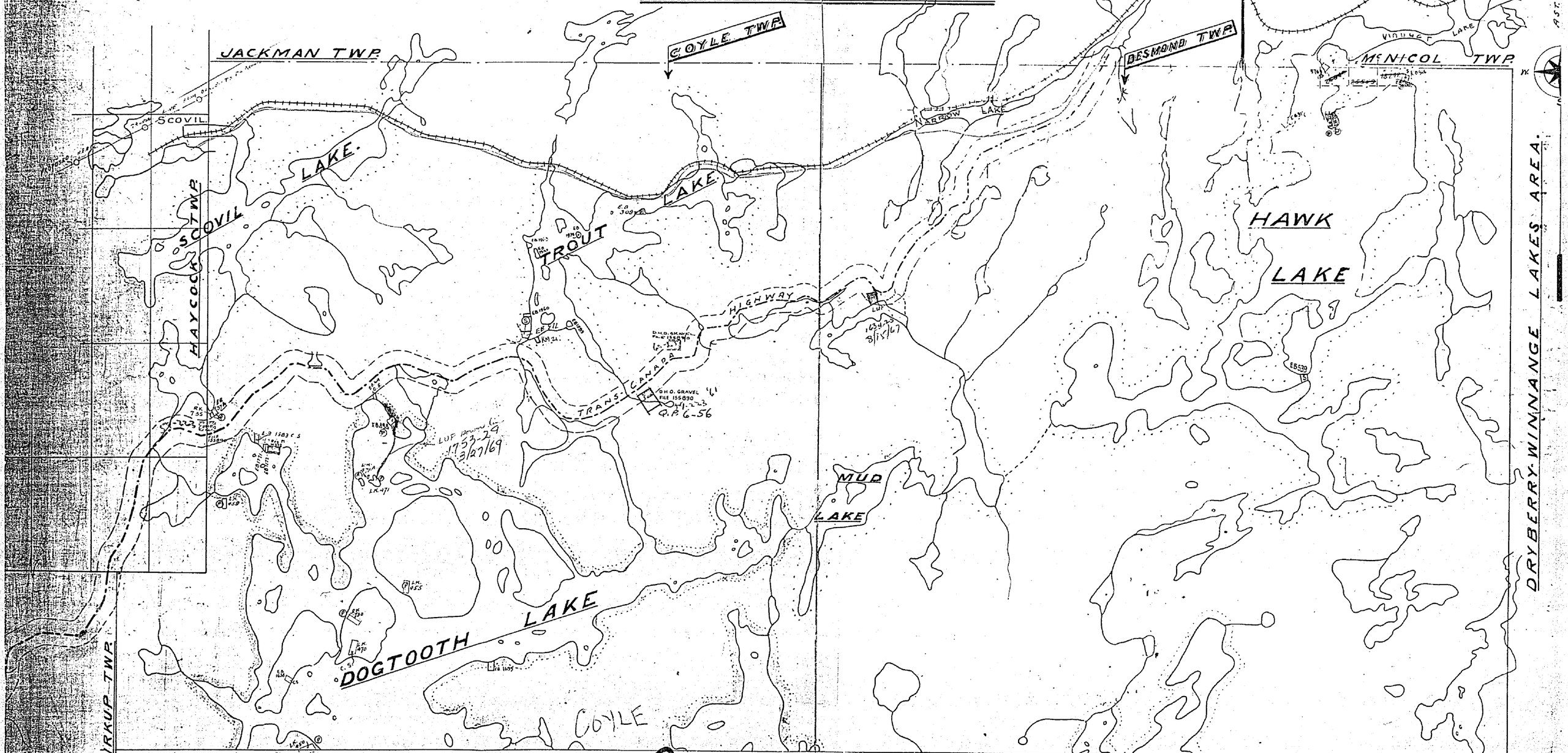

Surface reservations 400' wide by Dept. of L. & F. shown hereon thus ~~[illegible]~~. This reservation to apply also along the shorelines of all islands lying within the areas delineated above.

COYLE

COYLE-DESMOND 1970

1970

M-1970

PLAN OF
COYLE & DESMOND TWPS.

KENORA MINING DIVISION. — DISTRICT OF KENORA.

Scale, 40 chains to an inch.

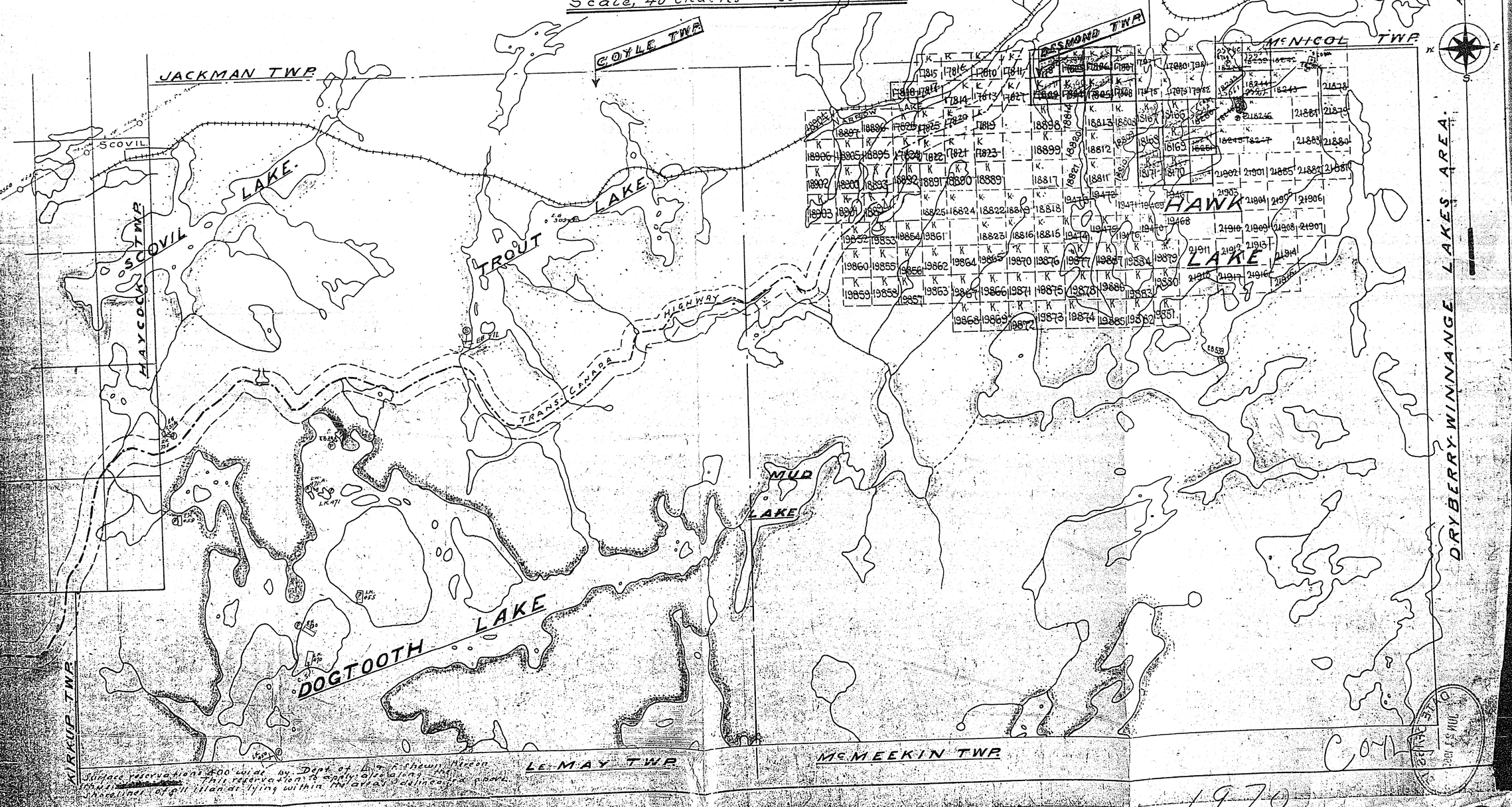

1970

M-1970

PLAN OF

COYLE & DESMOND TWPS.

KENORA MINING DIVISION. — DISTRICT OF KENORA.

Scale, 40 chains to an inch.

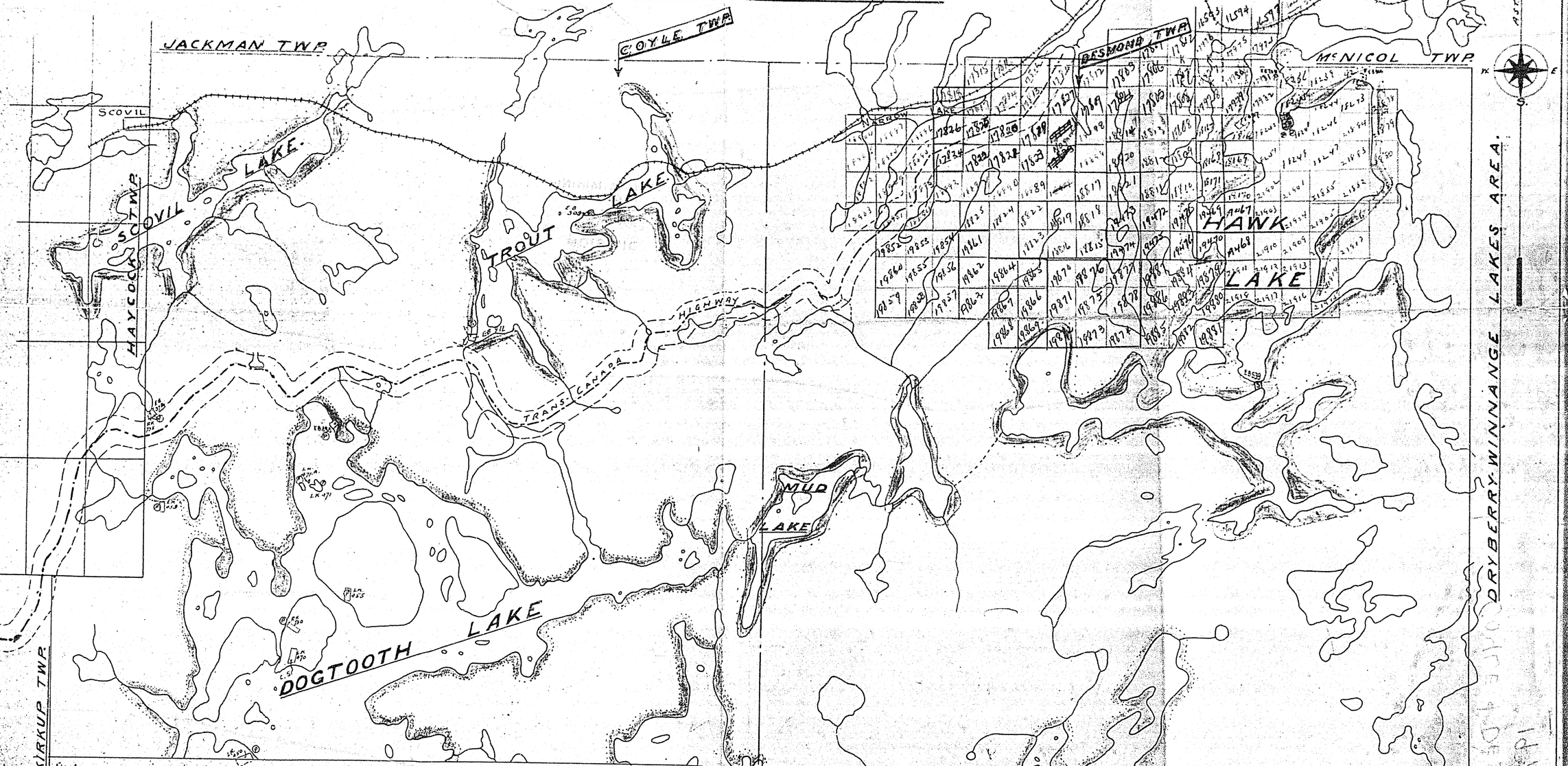

Surface reservations 400' wide by Dept. of L. & F. shown hereon thus ~~[illegible]~~. This reservation to apply also along the shorelines of all islands lying within the areas outlined as above.

COYLE & DESMOND TWPS.
DOGTOOTH & HAWK LAKES

PLAN OF

COYLE & DESMOND TWPS.

KENORA MINING DIVISION — DISTRICT OF KENORA.

Scale, 40 chains to an inch.

RECEIVED
OCT 31 1960
KENORA MINING DIV.

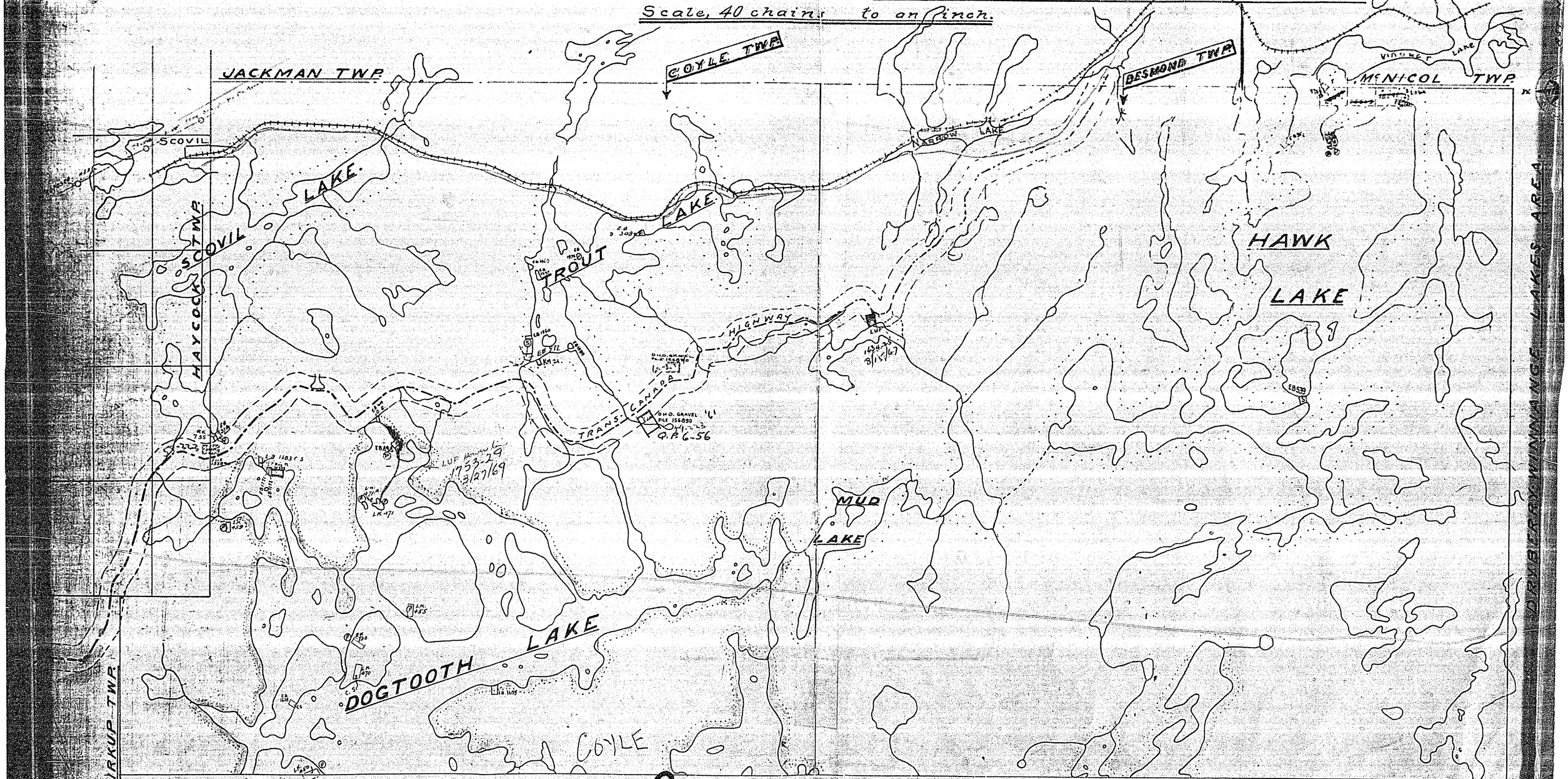

Surface reservations 200' wide by Dept. of L. & F. shewn hereon thus ~~[illegible]~~. This reservation to apply also along the shorelines of all islands lying within the areas delineated above.

COYLE

COYLE - DESMOND 1972

1970

PLAN OF

COYLE & DESMOND TWPS.

52E16 1970

RECEIVED OCT 31 1960 KENORA MINING DIV.

KENORA MINING DIVISION — DISTRICT OF KENORA.

Scale, 40 chains to an inch.

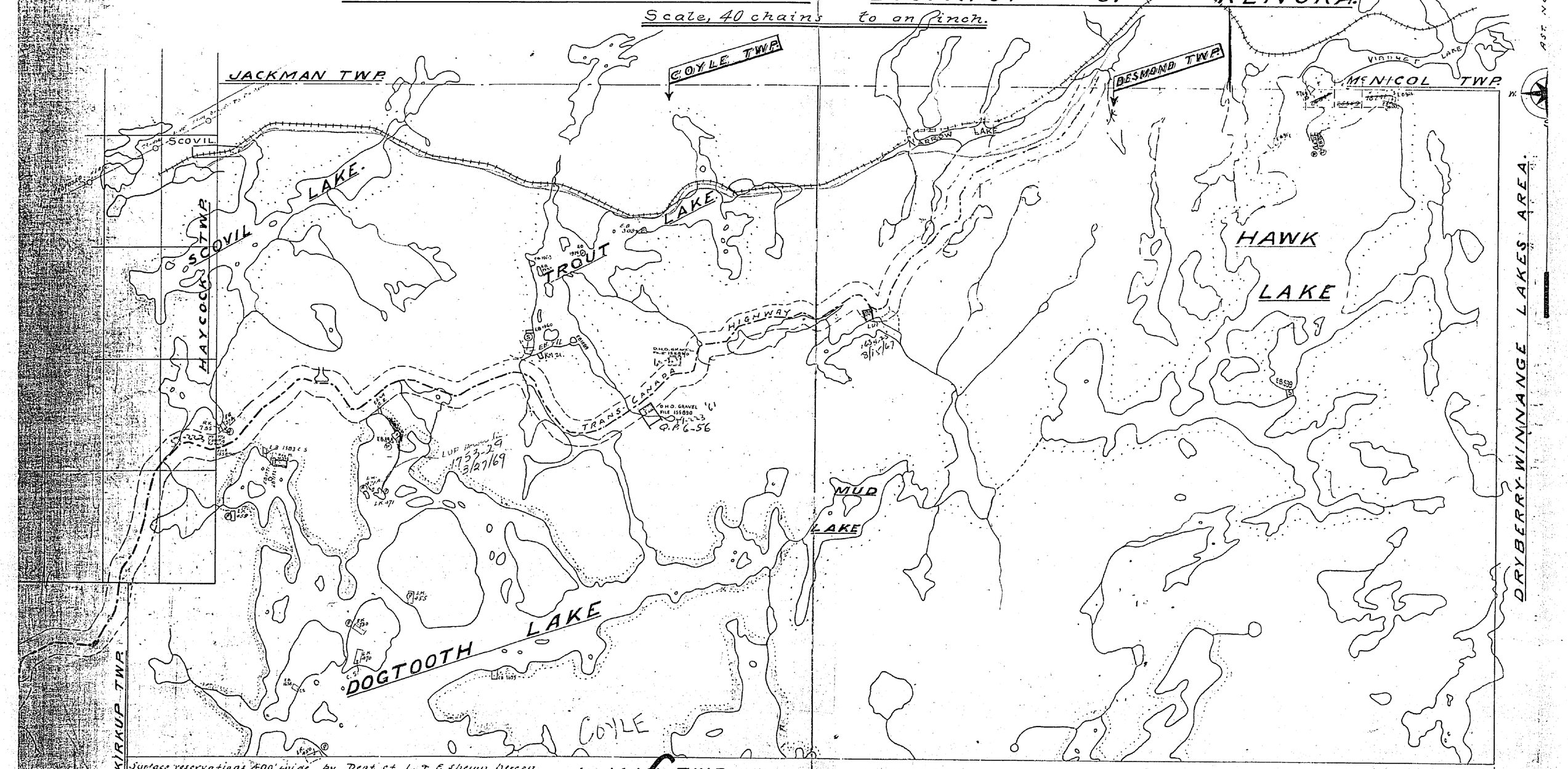

Surface reservations 400' wide by Dept of L. & F. shewn hereon thus [illegible]. This reservation to apply also along the shoreline of all islands lying within the areas delineated above.

COYLE

COYLE-DESMOND 1970

1970

M-1970

PLAN OF

COYLE & DESMOND TWPS.

KENORA MINING DIVISION. — DISTRICT OF KENORA.

Scale, 40 chains to an inch.

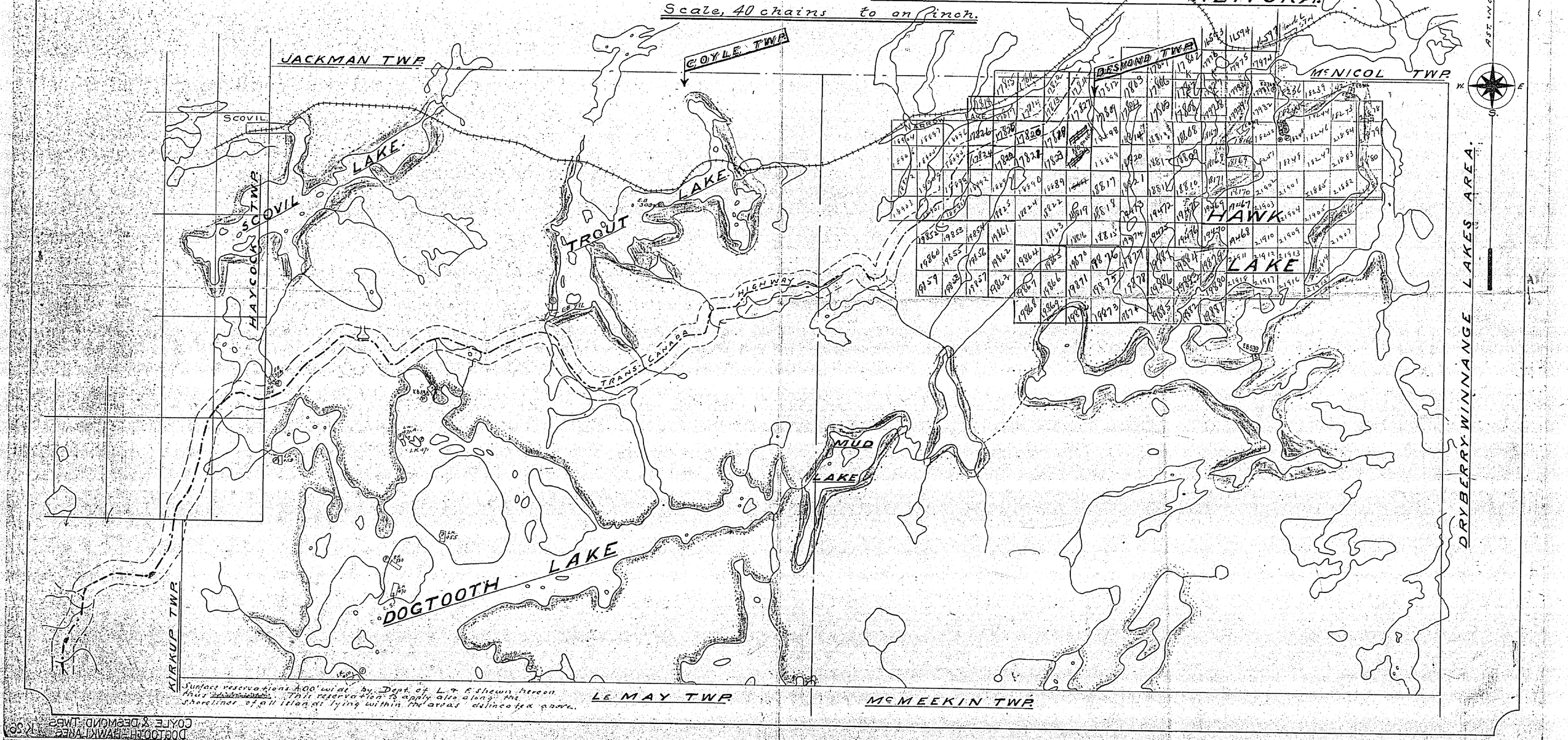

Surface reservations 66' wide by Dept. of L. & F. shewn hereon thus [illegible]. This reservation to apply also along the shoreline of all islands lying within the areas delineated above.

COYLE & DESMOND TWPS.
DOGTOOTH - HAWK LAKES

1970

1970

M-1970

PLAN OF

COYLE & DESMOND TWPS.

KENORA MINING DIVISION. — DISTRICT OF KENORA.

Scale, 40 chains to an inch.

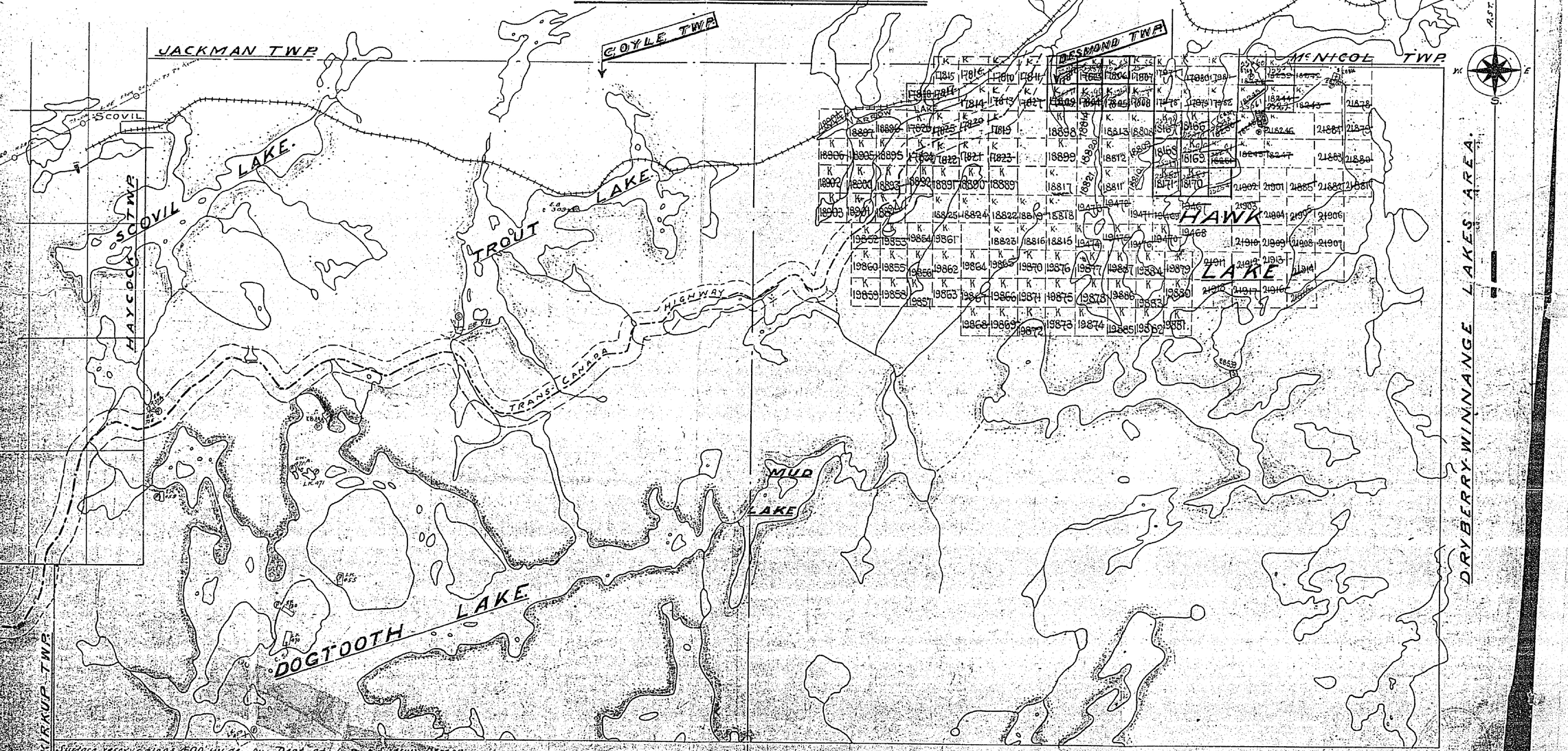

COYLE

1970