

SIM LAKE G 400

REFERENCES

TOPOGRAPHY
LAKES, RIVERS, ETC. FROM FOREST RESOURCES
INVENTORY SHEET No.508881

DATE OF ISSUE
MAR 02 1998
PROVINCIAL RECORDING
OFFICE - SUDBURY

THE INFORMATION THAT
APPEARS ON THIS MAP
HAS BEEN COMPILED
FROM VARIOUS SOURCES,
AND ACCURACY IS NOT
GUARANTEED. THOSE
WISHING TO STAKE MIN-
ING CLAIMS SHOULD CON-
SULT WITH THE MINING
RECORDS, MINISTRY OF
NORTHERN DEVELOP-
MENT AND MINES, FOR AD-
DITIONAL INFORMATION
ON THE STATUS OF THE
LANDS SHOWN HEREON.

DISPOSITION OF CROWN LANDS

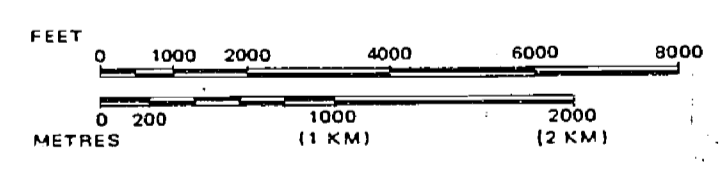
TYPE OF DOCUMENT	SYMBOL
PATENT, SURFACE & MINING RIGHTS	●
" SURFACE RIGHTS ONLY	○
" MINING RIGHTS ONLY	○
LEASE, SURFACE & MINING RIGHTS	■
" SURFACE RIGHTS ONLY	■
" MINING RIGHTS ONLY	■
LICENCE OF OCCUPATION	▼
ORDER-IN-COUNCIL	OC
RESERVATION	⊙
CANCELLED	⊗
SAND & GRAVEL LAND USE PERMITS FOR COMMERCIAL TOURISM, OUTPOST CAMPS	⊕

NOTE: MINING RIGHTS IN PARCELS PATENTED PRIOR TO MAY 6, 1913, VESTED IN ORIGINAL PATENTEES BY THE PUBLIC LANDS ACT, R.S.O. 1970, CHAP. 380, SEC. 63, SUBSEC. 1.

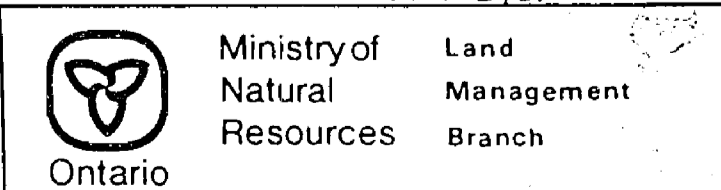
LEGEND

MAIN ROAD	
OTHER ROADS	
TRAIL OR PATH	
HIGHWAY ROUTE NO.	
ELECTRIC POWER LINE	
TELEPHONE LINE	
RAILROAD & RIGHT OF WAY	
RAPIDS, FORTAGE	
NON-PERENNIAL STREAM	
EDGE OF CLEARING	
TREELESS MUSKEG OR MARSH	
BRIDGE, BUILDINGS	

SCALE: 1 INCH = 40 CHAINS



AREA
d'ORSONNENS LAKE
M.N.R. ADMINISTRATIVE DISTRICT
NIPIGON + GERALDTON
MINING DIVISION
THUNDER BAY
LAND TITLES / REGISTRY DIVISION
THUNDER BAY
APR 2 1998

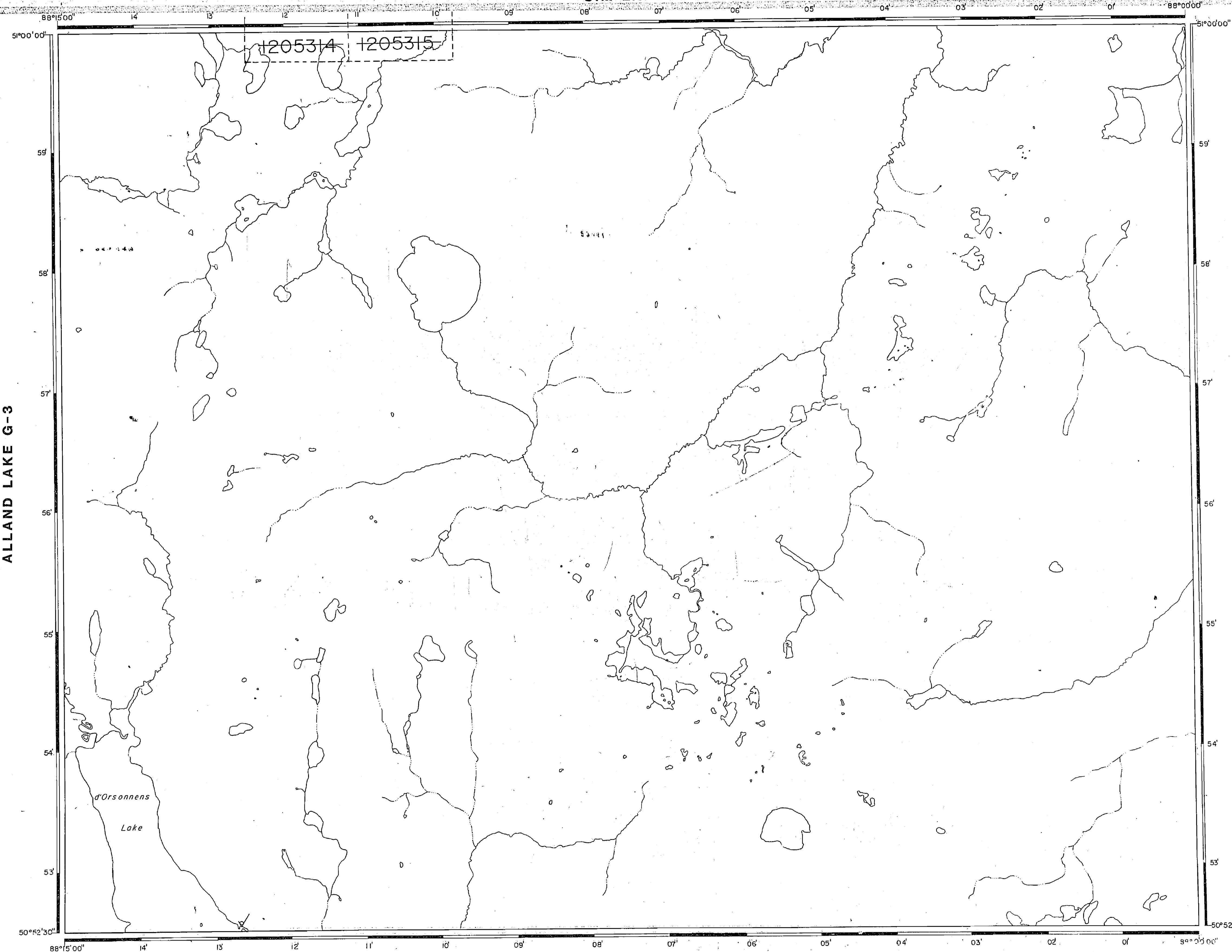


Date: FEBRUARY 1991 Number: **G-32**

OLDMAN LAKE G-103

ALLAND LAKE G-3

KAGIAGAMI LAKE G-60



SIM LAKE G 400

REFERENCES

TOPOGRAPHY
 LAKES, RIVERS, ETC. FROM FOREST RESOURCES
 INVENTORY SHEET No.508881

THE INFORMATION THAT APPEARS ON THIS MAP HAS BEEN COMPILED FROM VARIOUS SOURCES, AND ACCURACY IS NOT GUARANTEED. THOSE WISHING TO STAKE MINING CLAIMS SHOULD CONSULT WITH THE MINING RECORDER, MINISTRY OF NORTHERN DEVELOPMENT AND MINES FOR ADDITIONAL INFORMATION ON THE STATUS OF THE LANDS SHOWN HEREON.

DISPOSITION OF CROWN LANDS

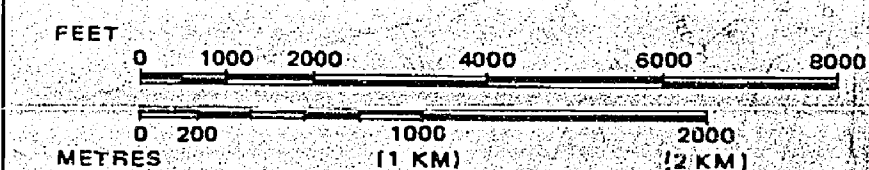
TYPE OF DOCUMENT	SYMBOL
PATENT, SURFACE & MINING RIGHTS	●
" SURFACE RIGHTS ONLY	○
" MINING RIGHTS ONLY	◐
LEASE, SURFACE & MINING RIGHTS	■
" SURFACE RIGHTS ONLY	□
" MINING RIGHTS ONLY	◑
LICENCE OF OCCUPATION	▼
ORDER-IN-COUNCIL	OC
RESERVATION	◎
CANCELLED	⊙
SAND & GRAVEL LAND USE PERMITS FOR COMMERCIAL TOURISM/OUTPOST CAMPS	⊖

NOTE: MINING RIGHTS IN PARCELS PATENTED PRIOR TO MAY 6, 1913, VESTED IN ORIGINAL PATENTEE BY THE PUBLIC LANDS ACT, R.S.O. 1970, CHAP. 380, SEC. 63, SUBSEC. 1.

LEGEND

MAIN ROAD	
OTHER ROADS	
TRAIL OR PATH	
HIGHWAY ROUTE NO.	
ELECTRIC POWER LINE	
TELEPHONE LINE	
RAILROAD & RIGHT OF WAY	
RAPIDS, PORTAGE	
NON-PERENNIAL STREAM	
EDGE OF CLEARING	
TREELESS MUSKEG OR MARSH	
BRIDGE, BUILDINGS	

SCALE: 1 INCH = 40 CHAINS

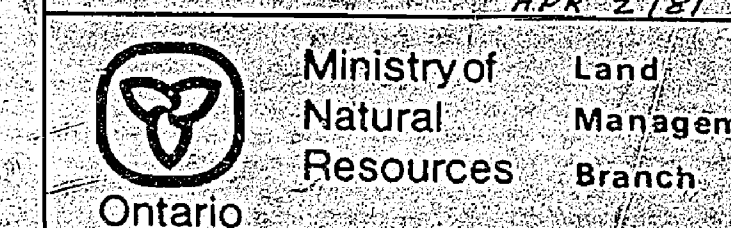


AREA
d'ORSONNENS LAKE

M.N.R. ADMINISTRATIVE DISTRICT
NIPIGON + GERALDTON

MINING DIVISION
THUNDER BAY

LAND TITLES / REGISTRY DIVISION
THUNDER BAY



Date: FEBRUARY 1981

Number: **G-32**

ALLAND LAKE G-3

KAGIANAGAMI LAKE G-60

OLDMAN LAKE G-103

