

2234

Rupert Twp

THE TOWNSHIP OF

DANFORD

DISTRICT OF THUNDER BAY

KOWKASH MINING DIVISION

SCALE: 1-INCH=40 CHAINS


LEGEND

PATENTED LAND	⊕
CROWN LAND SALE	C.S.
LEASES	⊙
LOCATED LAND	Loc.
LICENSE OF OCCUPATION	L.O.
MINING RIGHTS ONLY	M.R.O.
SURFACE RIGHTS ONLY	S.R.O.
ROADS	—
IMPROVED ROADS	—
KING'S HIGHWAYS	—
RAILWAYS	—
POWER LINES	—
MARSH OR MUSKEG	—
MINES	X
CANCELLED	C.

NOTES

400' Reserve to Dept. of Lands & Forests shown thus: —

KK	KK
11419	11423
KK	KK
11420	11424
KK	KK
11421	11425
KK	KK
11422	11426
KK	KK



1955

#1

PLAN NO. M-2234

DEPARTMENT OF MINES

— ONTARIO —

2234

Rupert Twp.

THE TOWNSHIP OF

DANFORD

DISTRICT OF THUNDER BAY

THUNDER BAY MINING DIVISION

SCALE: 1-INCH=40 CHAINS

LEGEND

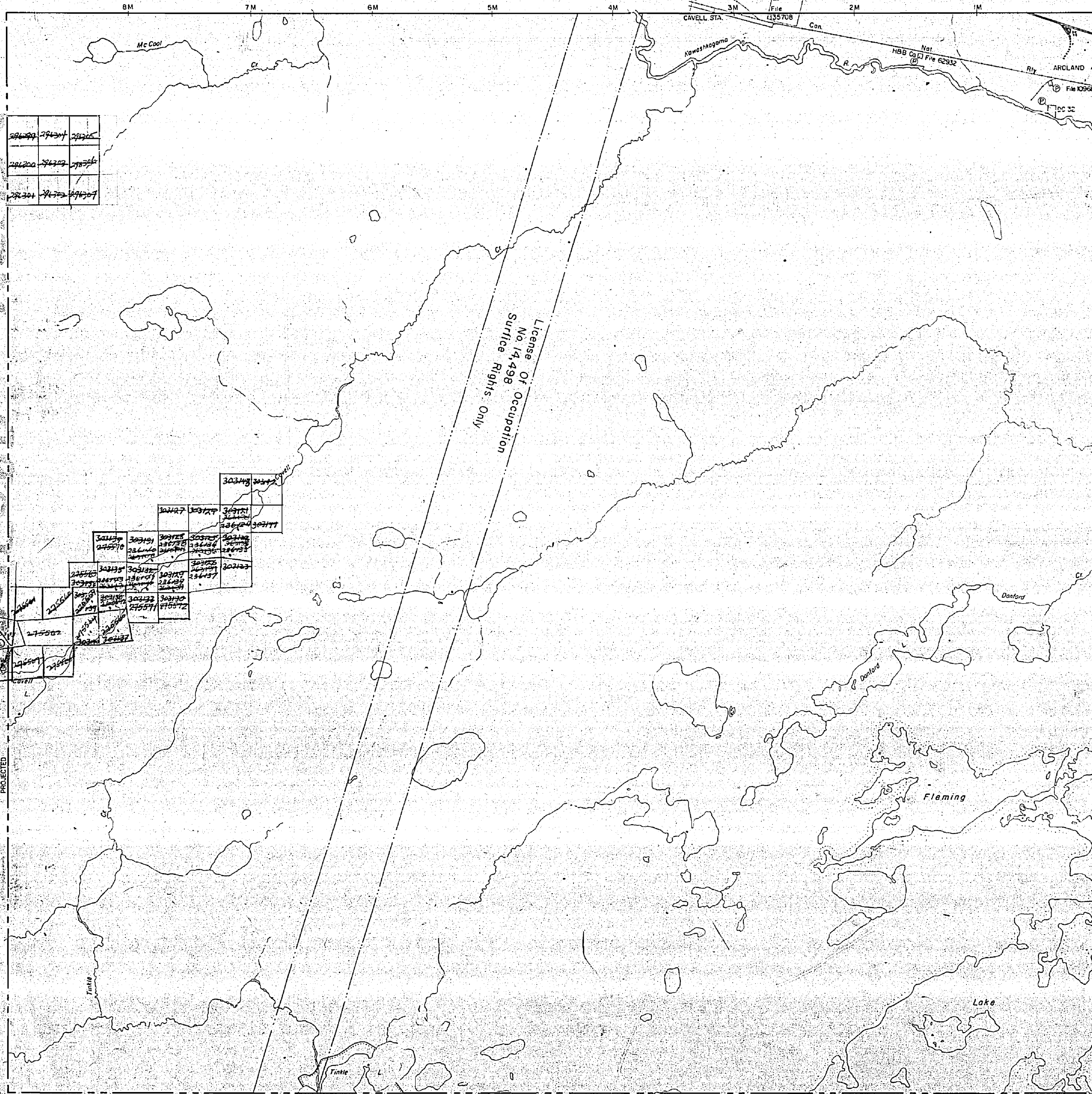
- PATENTED LAND Ⓟ
- CROWN LAND SALE C.S.
- LEASES Ⓞ
- LOCATED LAND Loc.
- LICENSE OF OCCUPATION L.O.
- MINING RIGHTS ONLY M.R.O.
- SURFACE RIGHTS ONLY S.R.O.
- ROADS —
- IMPROVED ROADS —
- KING'S HIGHWAYS —
- RAILWAYS —
- POWER LINES —
- MARSH OR MUSKEG —
- MINES X
- CANCELLED C

NOTES

40' Reserve to Dept. of Lands & Forests shown thus:

Areas withdrawn from disposition and reserved for public use shown File 178913.

Exton Twp.



296291	294294	292297
294290	292293	290296
292289	290292	288295

30349	30348	30347	30346	30345	30344
30343	30342	30341	30340	30339	30338
30337	30336	30335	30334	30333	30332
30331	30330	30329	30328	30327	30326
30325	30324	30323	30322	30321	30320
30319	30318	30317	30316	30315	30314
30313	30312	30311	30310	30309	30308
30307	30306	30305	30304	30303	30302
30301	30300	30299	30298	30297	30296
30295	30294	30293	30292	30291	30290
30289	30288	30287	30286	30285	30284
30283	30282	30281	30280	30279	30278
30277	30276	30275	30274	30273	30272
30271	30270	30269	30268	30267	30266
30265	30264	30263	30262	30261	30260
30259	30258	30257	30256	30255	30254
30253	30252	30251	30250	30249	30248
30247	30246	30245	30244	30243	30242
30241	30240	30239	30238	30237	30236
30235	30234	30233	30232	30231	30230
30229	30228	30227	30226	30225	30224
30223	30222	30221	30220	30219	30218
30217	30216	30215	30214	30213	30212
30211	30210	30209	30208	30207	30206
30205	30204	30203	30202	30201	30200
30199	30198	30197	30196	30195	30194
30193	30192	30191	30190	30189	30188
30187	30186	30185	30184	30183	30182
30181	30180	30179	30178	30177	30176
30175	30174	30173	30172	30171	30170
30169	30168	30167	30166	30165	30164
30163	30162	30161	30160	30159	30158
30157	30156	30155	30154	30153	30152
30151	30150	30149	30148	30147	30146
30145	30144	30143	30142	30141	30140
30139	30138	30137	30136	30135	30134
30133	30132	30131	30130	30129	30128
30127	30126	30125	30124	30123	30122
30121	30120	30119	30118	30117	30116
30115	30114	30113	30112	30111	30110
30109	30108	30107	30106	30105	30104
30103	30102	30101	30100	30099	30098
30097	30096	30095	30094	30093	30092
30091	30090	30089	30088	30087	30086
30085	30084	30083	30082	30081	30080
30079	30078	30077	30076	30075	30074
30073	30072	30071	30070	30069	30068
30067	30066	30065	30064	30063	30062
30061	30060	30059	30058	30057	30056
30055	30054	30053	30052	30051	30050
30049	30048	30047	30046	30045	30044
30043	30042	30041	30040	30039	30038
30037	30036	30035	30034	30033	30032
30031	30030	30029	30028	30027	30026
30025	30024	30023	30022	30021	30020
30019	30018	30017	30016	30015	30014
30013	30012	30011	30010	30009	30008
30007	30006	30005	30004	30003	30002
30001	30000	29999	29998	29997	29996
29995	29994	29993	29992	29991	29990
29989	29988	29987	29986	29985	29984
29983	29982	29981	29980	29979	29978
29977	29976	29975	29974	29973	29972
29971	29970	29969	29968	29967	29966
29965	29964	29963	29962	29961	29960
29959	29958	29957	29956	29955	29954
29953	29952	29951	29950	29949	29948
29947	29946	29945	29944	29943	29942
29941	29940	29939	29938	29937	29936
29935	29934	29933	29932	29931	29930
29929	29928	29927	29926	29925	29924
29923	29922	29921	29920	29919	29918
29917	29916	29915	29914	29913	29912
29911	29910	29909	29908	29907	29906
29905	29904	29903	29902	29901	29900
29899	29898	29897	29896	29895	29894
29893	29892	29891	29890	29889	29888
29887	29886	29885	29884	29883	29882
29881	29880	29879	29878	29877	29876
29875	29874	29873	29872	29871	29870
29869	29868	29867	29866	29865	29864
29863	29862	29861	29860	29859	29858
29857	29856	29855	29854	29853	29852
29851	29850	29849	29848	29847	29846
29845	29844	29843	29842	29841	29840
29839	29838	29837	29836	29835	29834
29833	29832	29831	29830	29829	29828
29827	29826	29825	29824	29823	29822
29821	29820	29819	29818	29817	29816
29815	29814	29813	29812	29811	29810
29809	29808	29807	29806	29805	29804
29803	29802	29801	29800	29799	29798
29797	29796	29795	29794	29793	29792
29791	29790	29789	29788	29787	29786
29785	29784	29783	29782	29781	29780
29779	29778	29777	29776	29775	29774
29773	29772	29771	29770	29769	29768
29767	29766	29765	29764	29763	29762
29761	29760	29759	29758	29757	29756
29755	29754	29753	29752	29751	29750
29749	29748	29747	29746	29745	29744
29743	29742	29741	29740	29739	29738
29737	29736	29735	29734	29733	29732
29731	29730	29729	29728	29727	29726
29725	29724	29723	29722	29721	29720
29719	29718	29717	29716	29715	29714
29713	29712	29711	29710	29709	29708
29707	29706	29705	29704	29703	29702
29701	29700	29699	29698	29697	29696
29695	29694	29693	29692	29691	29690
29689	29688	29687	29686	29685	29684
29683	29682	29681	29680	29679	29678
29677	29676	29675	29674	29673	29672
29671	29670	29669	29668	29667	29666
29665	29664	29663	29662	29661	29660
29659	29658	29657	29656	29655	29654
29653	29652	29651	29650	29649	29648
29647	29646	29645	29644	29643	29642
29641	29640	29639	29638	29637	29636
29635	29634	29633	29632	29631	29630
29629	29628	29627	29626	29625	29624
29623	29622	29621	29620	29619	29618
29617	29616	29615	29614	29613	29612
29611	29610	29609	29608	29607	29606
29605	29604	29603	29602	29601	29600
29599	29598	29597	29596	29595	29594
29593	29592	29591	29590	29589	29588
29587	29586	29585	29584	29583	29582
29581	29580	29579	29578	29577	29576
29575	29574	29573	29572	29571	29570
29569	29568	29567	29566	29565	29564
29563	29562	29561	29560	29559	29558
29557	29556	29555	29554	29553	29552
29551	29550	29549	29548	29547	29546
29545	29544	29543	29542	29541	29540
29539	29538	29537	29536	29535	29534
29533	29532	29531	29530	29529	29528
29527	29526	29525	29524	29523	29522
29521	29520	29519	29518	29517	29516
29515	29514	29513	29512	29511	29510
29509	29508	29507	29506	29505	29504
29503	29502	29501	29500	29499	29498
29497	29496	29495	29494	29493	29492
29491	29490	29489	29488	29487	29486
29485	29484	29483	29482	29481	29480
29479	29478	29477	29476	29475	29474
29473	29472	29471	29470	29469	29468
29467	29466	29465	29464	29463	29462
29461	29460	29459	29458	29457	29456
29455	29454	29453	29452	29451	29450
29449	29448	29447	29446	29445	29444
29443	29442	29441	29440	29439	29438
29437	29436	29435	29434	29433	29432
29431	29430	29429	29428	29427	29426
29425	29424	29423	29422	29421	29420
29419	29418	29417	29416	29415	29414
29413	29412	29411	29410	29409	29408
29407	29406	29405	29404	29403	29402
29401	29400	29399	29398	29397	29396
29395	29394	29393	29392	29391	29390
29389	29388	29387	29386	29385	29384
29383	29382	29381	29380	29379	29378
29377	29376	29375	29374	29373	29372
29371	29370	29369	29368	29367	29366
29365	29364	29363	29362	29361	29360
29359	29358	29357	29356	29355	29354
29353	29352	29351	29350	29349	29348
29347	29346	29345	29344	29343	29342
29341	29340	29339	29338	29337	29336
29335	29334	29333	29332	29331	29330
29329	29328	29327	29326	29325	29324
29323	29322	29321	29320	29319	29318
29317	29316	29315	29314		

2234

Rupert Twp

THE TOWNSHIP OF

DANFORD

DISTRICT OF THUNDER BAY

THUNDER BAY MINING DIVISION

SCALE: 1-INCH=40 CHAINS

LEGEND

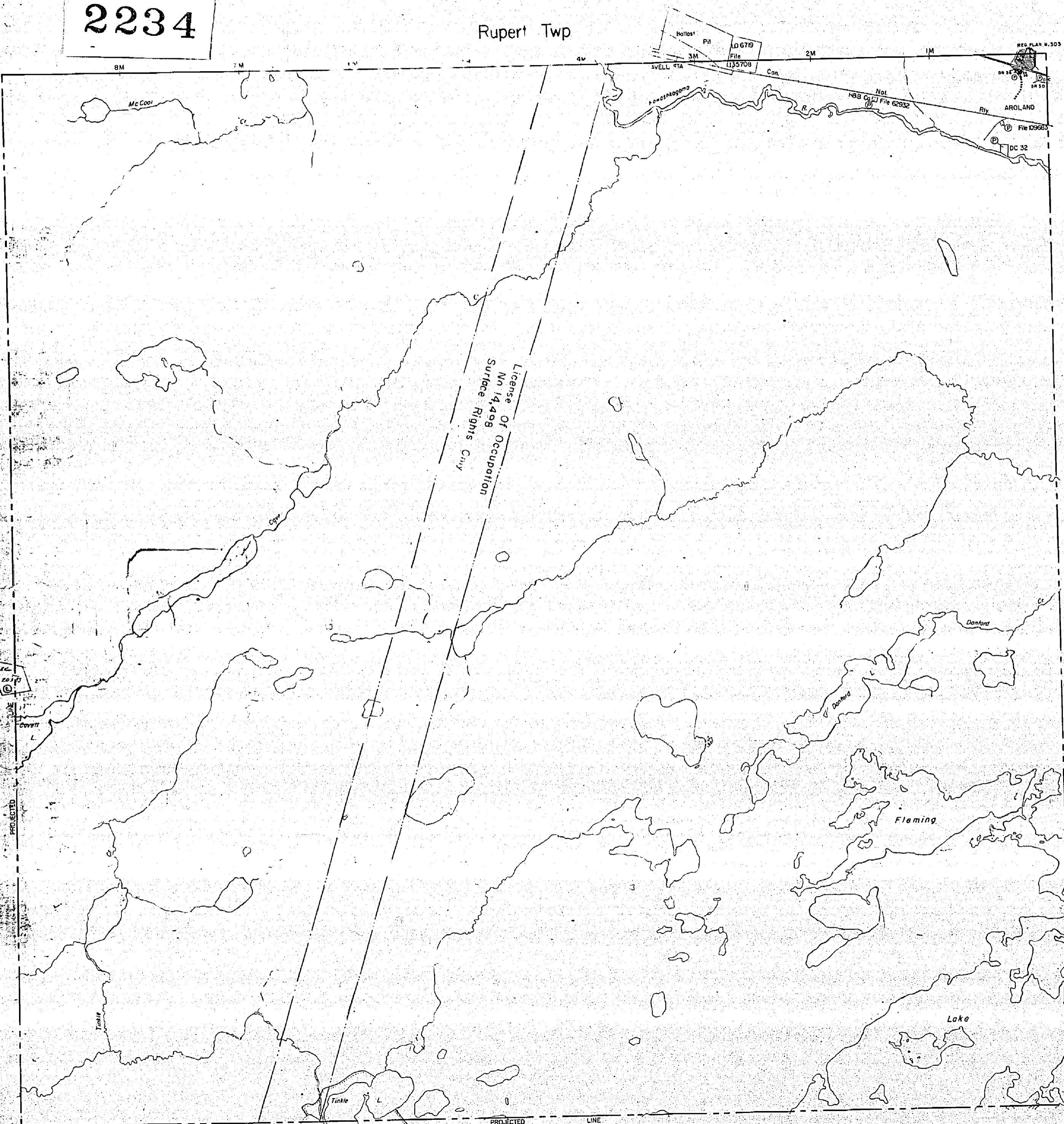
PATENTED LAND	⊙
CROWN LAND SALE	C.S.
LEASES	⊙
LOCATED LAND	Loc.
LICENSE OF OCCUPATION	L.O.
MINING RIGHTS ONLY	M.R.O.
SURFACE RIGHTS ONLY	S.R.O.
ROADS	—
IMPROVED ROADS	—
KING'S HIGHWAYS	—
RAILWAYS	—
POWER LINES	—
MARSH OR MUSKEG	—
MINES	⊙
CANCELLED	⊙

NOTES

400' Reserve to Dept. of Lands & Forests shown thus.

Areas withdrawn from disposition and reserved for public use shown File 178913.

Exton Twp.

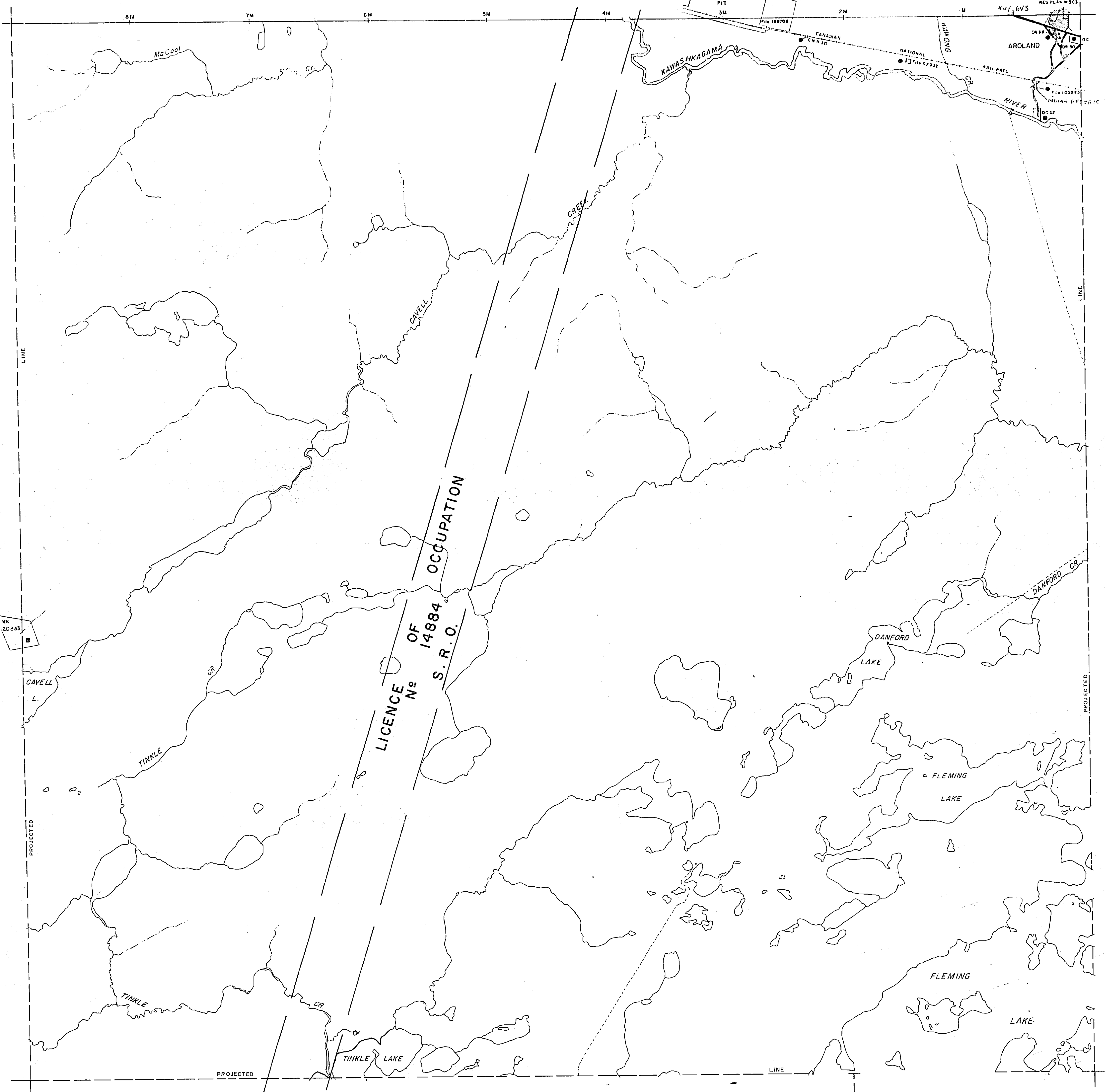


1977

Feb. 21/77

GERALDTON DIST.

PLAN NO.-M-2234



LEGEND

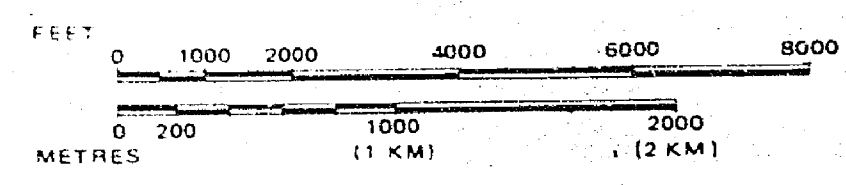
HIGHWAY AND ROUTE No	
OTHER ROADS	
TRAILS	
SURVEYED LINES:	
TOWNSHIPS, BASE LINES, ETC.	
LOTS, MINING CLAIMS, PARCELS, ETC.	
UNSURVEYED LINES:	
LOT LINES	
PARCEL BOUNDARY	
MINING CLAIMS ETC.	
RAILWAY AND RIGHT OF WAY	
UTILITY LINES	
NON-PERENNIAL STREAM	
FLOODING OR FLOODING RIGHTS	
SUBDIVISION OR COMPOSITE PLAN	
RESERVATIONS	
ORIGINAL SHORELINE	
MARSH OR MUSKEG	
MINES	
TRAVERSE MONUMENT	

DISPOSITION OF CROWN LANDS

TYPE OF DOCUMENT	SYMBOL
PATENT, SURFACE & MINING RIGHTS	
" SURFACE RIGHTS ONLY	
" MINING RIGHTS ONLY	
LEASE, SURFACE & MINING RIGHTS	
" SURFACE RIGHTS ONLY	
" MINING RIGHTS ONLY	
LICENCE OF OCCUPATION	
ORDER-IN-COUNCIL	
RESERVATION	
CANCELLED	
SAND & GRAVEL	

NOTE: MINING RIGHTS IN PARCELS PATENTED PRIOR TO MAY 6, 1913, VESTED IN ORIGINAL PATENTEE BY THE PUBLIC LANDS ACT, R.S.O. 1970, CHAP. 380, SEC. 63, SUBSEC. 1.

SCALE: 1 INCH = 40 CHAINS



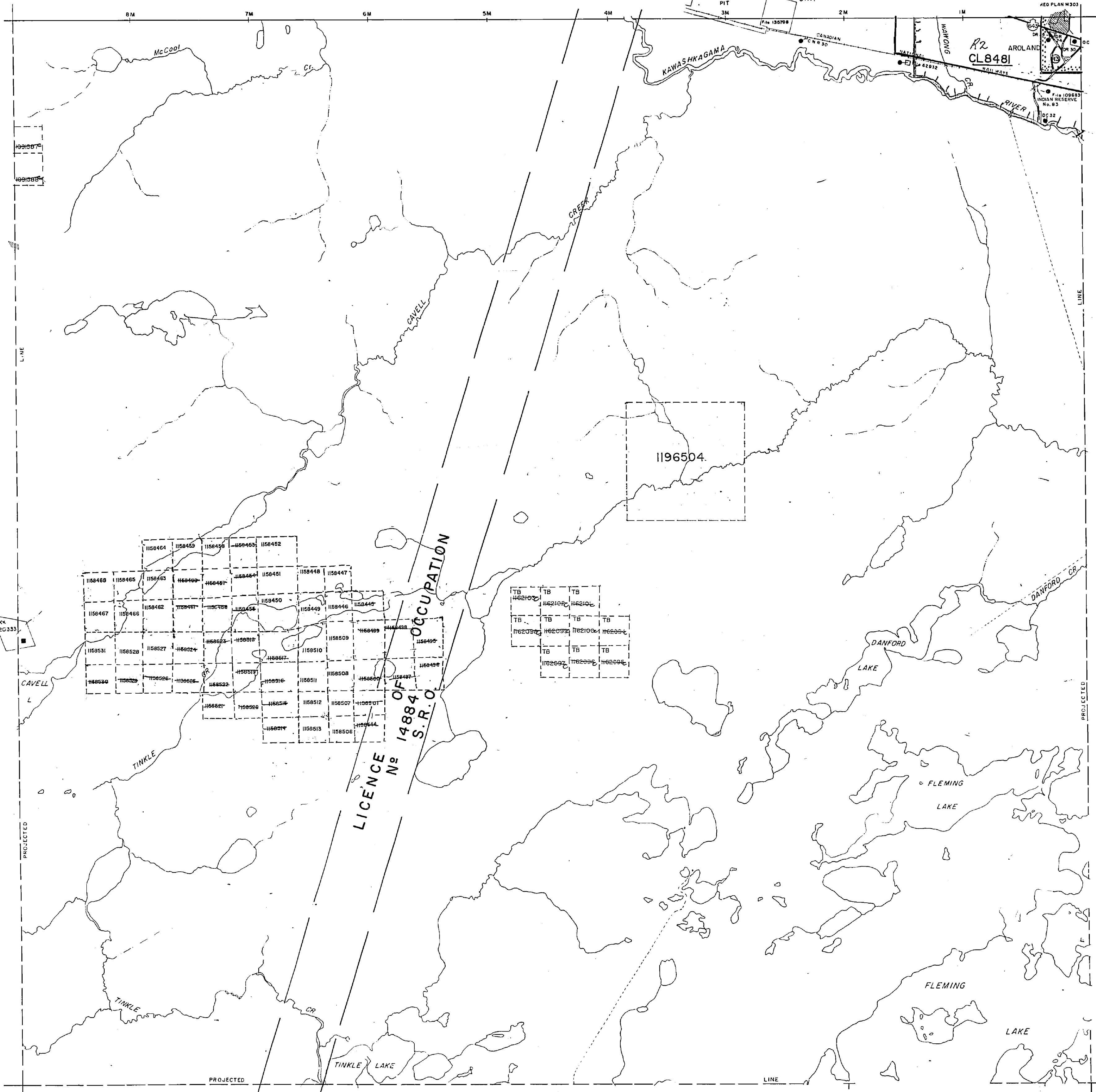
TOWNSHIP
DANFORD
 M.N.R. ADMINISTRATIVE DISTRICT
GERALDTON
 MINING DIVISION
THUNDER BAY
 LAND TITLES / REGISTRY DIVISION
THUNDER BAY

Ministry of Natural Resources
 Land Management Branch
 Ontario
 Date: December 11/81
 Number: G-502

THE INFORMATION THAT APPEARS ON THIS MAP HAS BEEN COMPILED FROM VARIOUS SOURCES, AND ACCURACY IS NOT GUARANTEED. THOSE WISHING TO STAKE MINING CLAIMS SHOULD CONSULT WITH THE MINING RECORDER, MINISTRY OF NORTHERN DEVELOPMENT AND MINES, FOR ADDITIONAL INFORMATION ON THE STATUS OF THE LANDS SHOWN HEREON.

SUNI TWP. G-480

EXTON TWP. G-489



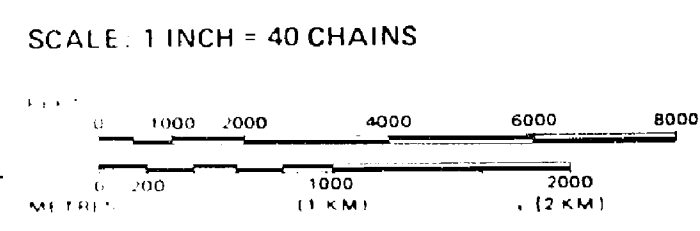
LEGEND

- HIGHWAY AND ROUTE No.
- OTHER ROADS
- TRAILS
- SURVEYED LINES:
 - TOWNSHIPS, BASE LINES, ETC.
 - LOTS, MINING CLAIMS, PARCELS, ETC.
- UNSURVEYED LINES:
 - LOT LINES
 - PARCEL BOUNDARY
 - MINING CLAIMS ETC.
- RAILWAY AND RIGHT OF WAY
- UTILITY LINES
- NON PERENNIAL STREAM
- FLOODING OR FLOODING RIGHTS
- SUBDIVISION OR COMPOSITE PLAN
- RESERVATIONS
- ORIGINAL SHORELINE
- MARSH OR MUSKEG
- MINES
- TRAVERSE MONUMENT

DISPOSITION OF CROWN LANDS

TYPE OF DOCUMENT	SYMBOL
PATENT, SURFACE & MINING RIGHTS	●
" SURFACE RIGHTS ONLY	○
" MINING RIGHTS ONLY	◐
LEASE, SURFACE & MINING RIGHTS	■
" SURFACE RIGHTS ONLY	◼
" MINING RIGHTS ONLY	◻
LICENCE OF OCCUPATION	▼
ORDER IN COUNCIL	OC
RESERVATION	○
CANCELLED	⊙
SAND & GRAVEL	⊙
LAND USE PERMITS FOR COMMERCIAL TOURISM/OUTPOST CAMPS	⊙

NOTE: MINING RIGHTS IN PARCELS PATENTED PRIOR TO MAY 6, 1913, VESTED IN ORIGINAL PATENTEE BY THE PUBLIC LANDS ACT, R.S.O. 1970, CHAP 380, SEC. 63, SUBSEC 1.



TOWNSHIP
DANFORD
 M.N.R. ADMINISTRATIVE DISTRICT
GERALDTON
 MINING DIVISION
THUNDER BAY
 LAND TITLES / REGISTRY DIVISION
THUNDER BAY



Date: NOVEMBER, 1981
 Number: 17424, 1984

Out of Service Jan, 23/95, LA **G-502**

NEBULA LAKE G-341

MURKY LAKE G-337

THE INFORMATION THAT APPEARS ON THIS MAP HAS BEEN COMPILED FROM VARIOUS SOURCES. AND ACCURACY IS NOT GUARANTEED. THOSE WISHING TO STAKE MINING CLAIMS SHOULD CONSULT WITH THE MINING RECORDER, MINISTRY OF NORTHERN DEVELOPMENT AND MINES FOR ADDITIONAL INFORMATION ON THE STATUS OF THE LANDS SHOWN HEREON.

THUNDER BAY MINING DIVISION
 93 PM 23 AM 8

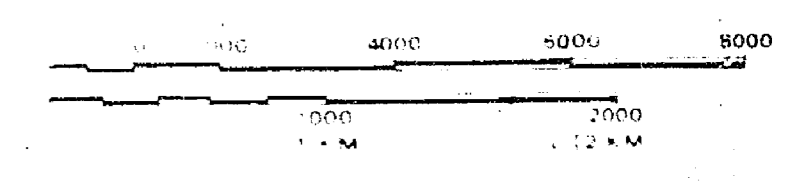
LEGEND

RAILWAY AND ROUTE NO. OTHER ROADS	
WATER LINES	
MINING CLAIMS ETC.	
ORIGINAL SHORELINE	
MARSH OR MUSKEG	
MINES	
TRAVEL MONUMENT	

DISPOSITION OF CROWN LANDS

TYPE OF DOCUMENT	SYMBOL
PATENT SURFACE & MINING RIGHTS	
SURFACE RIGHTS ONLY	
MINING RIGHTS ONLY	
LEASE SURFACE & MINING RIGHTS	
SURFACE RIGHTS ONLY	
MINING RIGHTS ONLY	
PRESENT OCCUPATION	
ORDER IN COUNCIL RESERVATION	
CANCELLED	
SAND & GRAVEL	
LAND USE PERMITS FOR COMMERCIAL TOURISM, OUTPOST CAMPS.	

SCALE 1 INCH = 40 CHAINS



TOWNSHIP
DANFORD
 M.N.R. ADMINISTRATIVE DISTRICT
GERALDTON
 MINING DIVISION
THUNDER BAY
 LAND TITLES / REGISTRY DIVISION
THUNDER BAY

Ministry of Natural Resources
 Land Management Branch
 Ontario

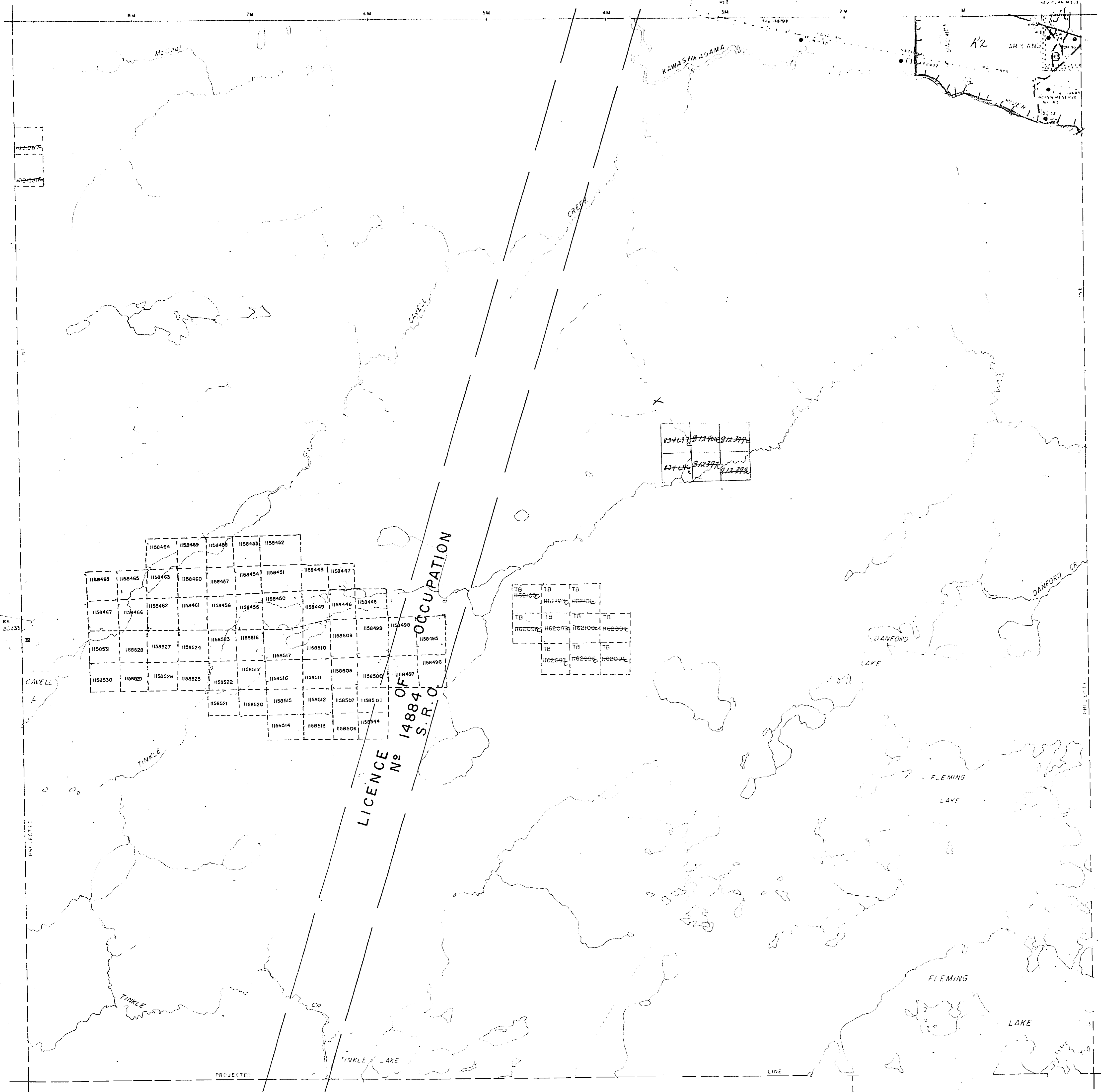
Date: NOVEMBER, 1981
 Number: G-502

SUNI TWP. G-480

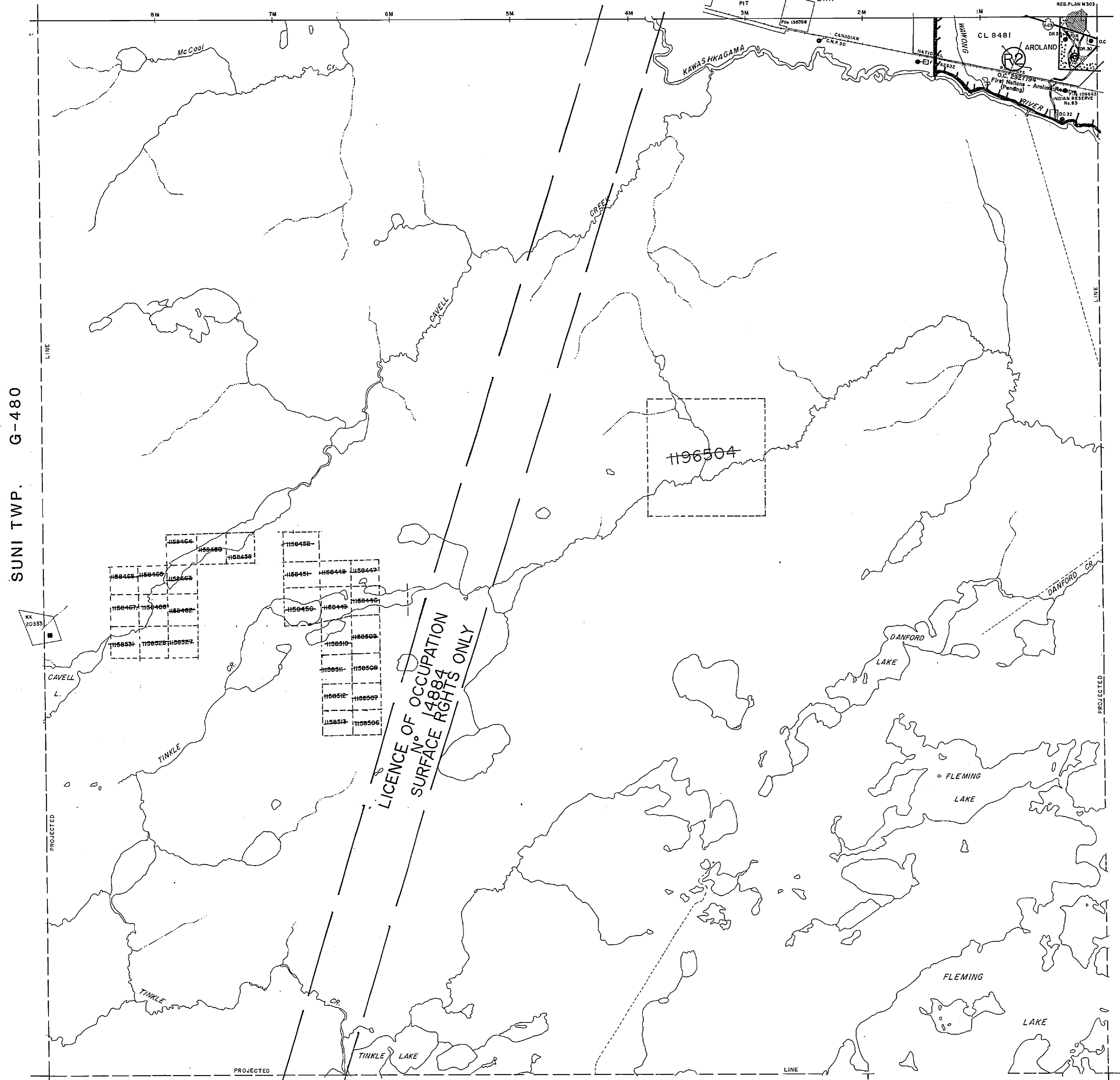
EXTON TWP. G-489

NEBULA LAKE G-341

MURKY LAKE G-337



83469 812392 812393
 83469 812392 812393



NOTICE:
The information that appears on this map has been compiled from various sources and accuracy is not guaranteed. Those wishing to stake MINING CLAIMS should consult with the MINING RECORDER, Ministry of Northern Development and Mines, for additional information on the status of the lands shown hereon.

LEGEND

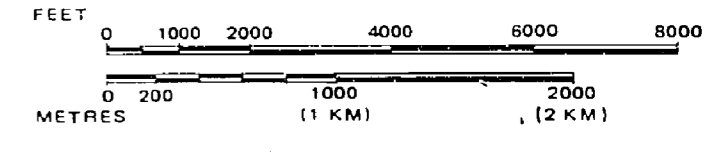
HIGHWAY AND ROUTE No.	
OTHER ROADS	
TRAILS	
SURVEYED LINES:	
TOWNSHIPS, BASE LINES, ETC.	
LOTS, MINING CLAIMS, PARCELS, ETC.	
UNSURVEYED LINES:	
LOT LINES	
PARCEL BOUNDARY	
MINING CLAIMS ETC.	
RAILWAY AND RIGHT OF WAY	
UTILITY LINES	
NON-PERENNIAL STREAM	
FLOODING OR FLOODING RIGHTS	
SUBDIVISION OR COMPOSITE PLAN	
RESERVATIONS	
ORIGINAL SHORELINE	
MARSH OR MUSKIEG	
MINES	
TRAVERSE MONUMENT	

DISPOSITION OF CROWN LANDS

TYPE OF DOCUMENT	SYMBOL
PATENT, SURFACE & MINING RIGHTS	
" SURFACE RIGHTS ONLY	
" MINING RIGHTS ONLY	
LEASE, SURFACE & MINING RIGHTS	
" SURFACE RIGHTS ONLY	
" MINING RIGHTS ONLY	
LICENCE OF OCCUPATION	
ORDER-IN-COUNCIL	
RESERVATION	
CANCELLED	
SAND & GRAVEL	
LAND USE PERMITS FOR COMMERCIAL TOURISM, OUTPOST CAMPS	

NOTE: MINING RIGHTS IN PARCELS PATENTED PRIOR TO MAY 6, 1913, VESTED IN ORIGINAL PATENTEE BY THE PUBLIC LANDS ACT, R.S.O. 1970, CHAP. 380, SEC. 63, SUBSEC. 1.

SCALE: 1 INCH = 40 CHAINS



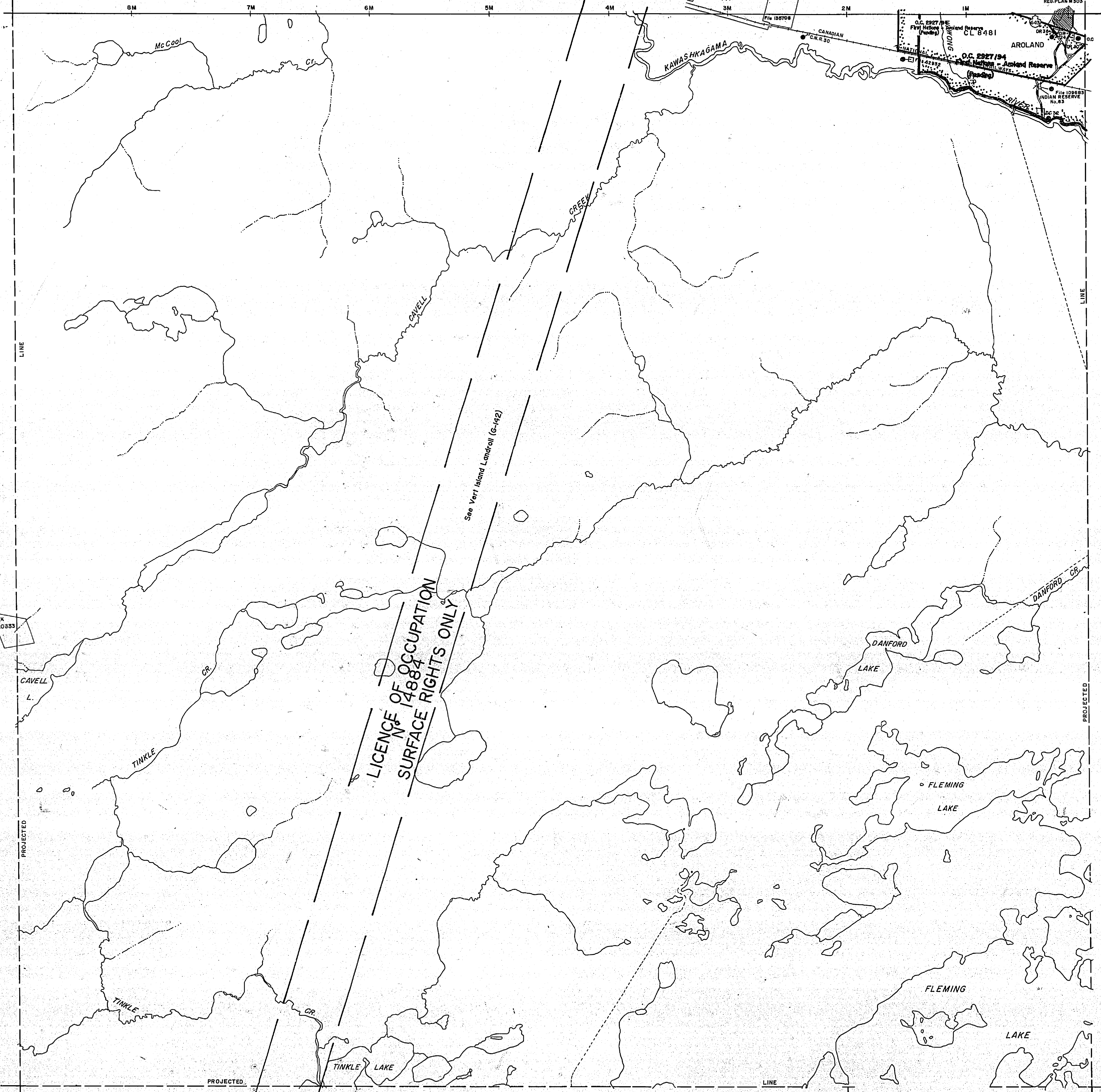
TOWNSHIP
DANFORD
M.N.R. ADMINISTRATIVE DISTRICT
GERALDTON
MINING DIVISION
THUNDER BAY
LAND TITLES / REGISTRY DIVISION
THUNDER BAY

Ministry of Land
Natural Resources Management
Ontario Resources Branch
Out of Service Feb. 14/96.

Date NOVEMBER, 1981
In Service JAN. 23/95.LA
Number
G-502

SUNI TWP. G-480

EXTON TWP. G-489



NOTICE:
The information that appears on this map has been compiled from various sources and accuracy is not guaranteed. Those wishing to stake MINING CLAIMS should consult with the MINING RECORDER, Ministry of Northern Development and Mines, for additional information on the status of the lands shown hereon.

LEGEND

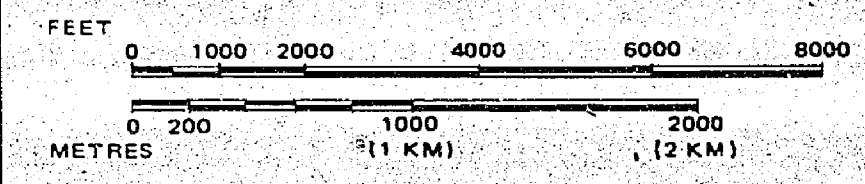
HIGHWAY AND ROUTE No.	
OTHER ROADS	
TRAILS	
SURVEYED LINES:	
TOWNSHIPS, BASE LINES, ETC.	
LOTS, MINING CLAIMS, PARCELS, ETC.	
UNSURVEYED LINES:	
LOT LINES	
PARCEL BOUNDARY	
MINING CLAIMS ETC.	
RAILWAY AND RIGHT OF WAY	
UTILITY LINES	
NON-PERENNIAL STREAM	
FLOODING OR FLOODING RIGHTS	
SUBDIVISION OR COMPOSITE PLAN	
RESERVATIONS	
ORIGINAL SHORELINE	
MARSH OR MUSKEG	
MINES	
TRAVERSE MONUMENT	

DISPOSITION OF CROWN LANDS


TYPE OF DOCUMENT	SYMBOL
PATENT, SURFACE & MINING RIGHTS	
" SURFACE RIGHTS ONLY	
" MINING RIGHTS ONLY	
LEASE, SURFACE & MINING RIGHTS	
" SURFACE RIGHTS ONLY	
" MINING RIGHTS ONLY	
LICENCE OF OCCUPATION	
ORDER-IN-COUNCIL	
RESERVATION	
CANCELLED	
SAND & GRAVEL	

LAND USE PERMITS FOR COMMERCIAL TOURISM, OUTPOST CAMPS
NOTE: MINING RIGHTS IN PARCELS PATENTED PRIOR TO MAY 6, 1913, VESTED IN ORIGINAL PATENTEE BY THE PUBLIC LANDS ACT, R.S.O. 1970, CHAP. 380, SEC. 63, SUBSEC 1.

SCALE: 1 INCH = 40 CHAINS



TOWNSHIP
DANFORD
M.N.R. ADMINISTRATIVE DISTRICT
GERALDTON
MINING DIVISION
THUNDER BAY
LAND TITLES/ REGISTRY DIVISION
THUNDER BAY



Date NOVEMBER, 1981
In Service: Feb. 16/96
Number
G-502

NEBULA LAKE G-341

MURKY LAKE G-337

2234

Rupert Twp

THE TOWNSHIP OF
OF

DANFORD

DISTRICT OF
THUNDER BAY

KOWKASH
MINING DIVISION

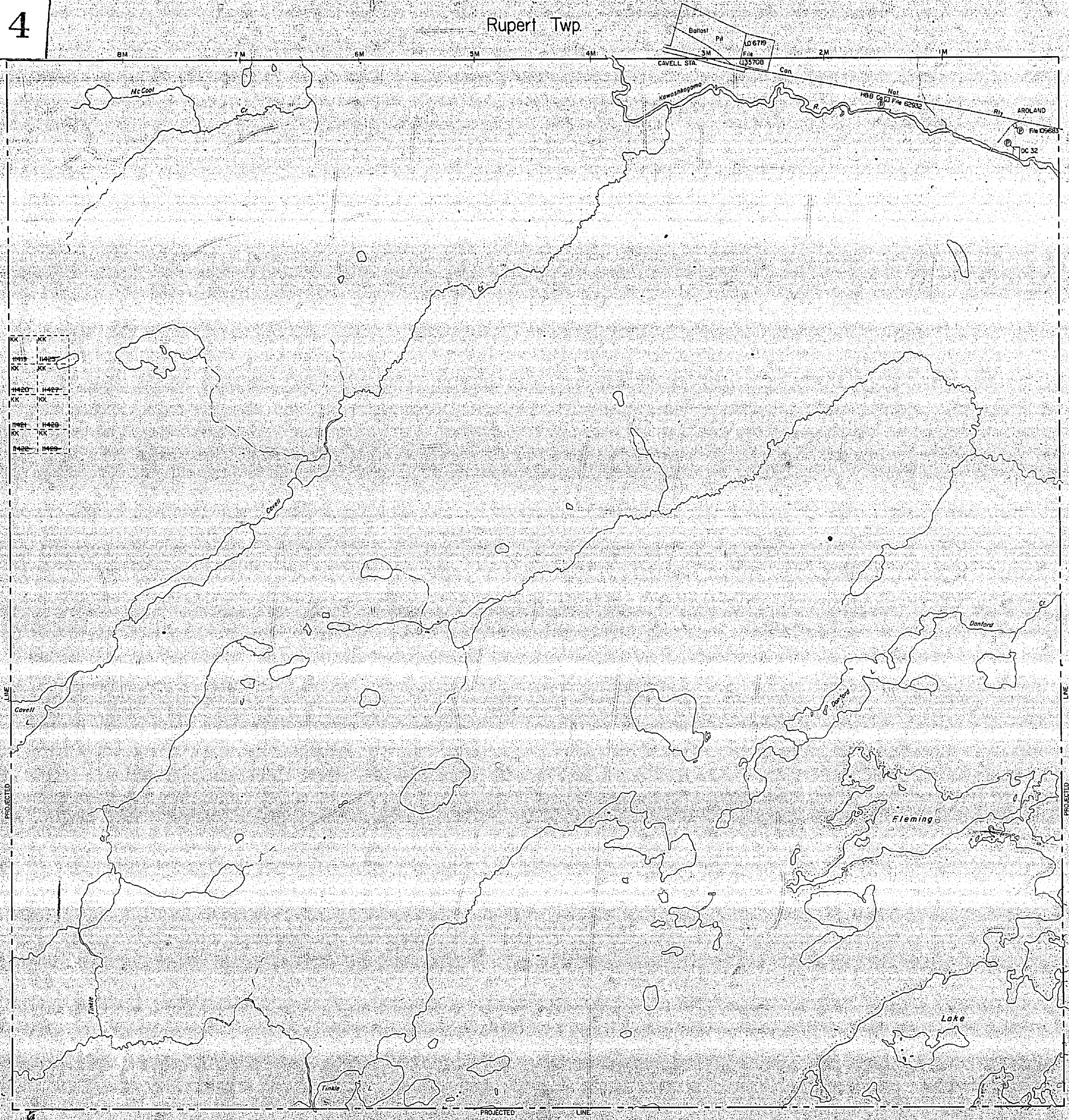
SCALE: 1-INCH=40 CHAINS

LEGEND

PATENTED LAND	⊙
CROWN LAND SALE	C.S.
LEASES	⊖
LOCATED LAND	Loc.
LICENSE OF OCCUPATION	L.O.
MINING RIGHTS ONLY	M.R.O.
SURFACE RIGHTS ONLY	S.R.O.
ROADS	—
IMPROVED ROADS	—
KING'S HIGHWAYS	—
RAILWAYS	—
POWER LINES	—
MARSH OR MUSKEG	—
MINES	X
CANCELLED	C.

NOTES

400' Reserve to Dept. of Lands & Forests shown thus: —



KK	KK
11419	11425
KK	KK
11420	11427
KK	KK
11421	11428
KK	KK
11422	11429
KK	KK



1955 #1

PLAN NO. M-2234

DEPARTMENT OF MINES

— ONTARIO —

2234

Rupert Twp

THE TOWNSHIP OF

DANFORD

DISTRICT OF THUNDER BAY

THUNDER BAY MINING DIVISION

SCALE: 1-INCH=40 CHAINS

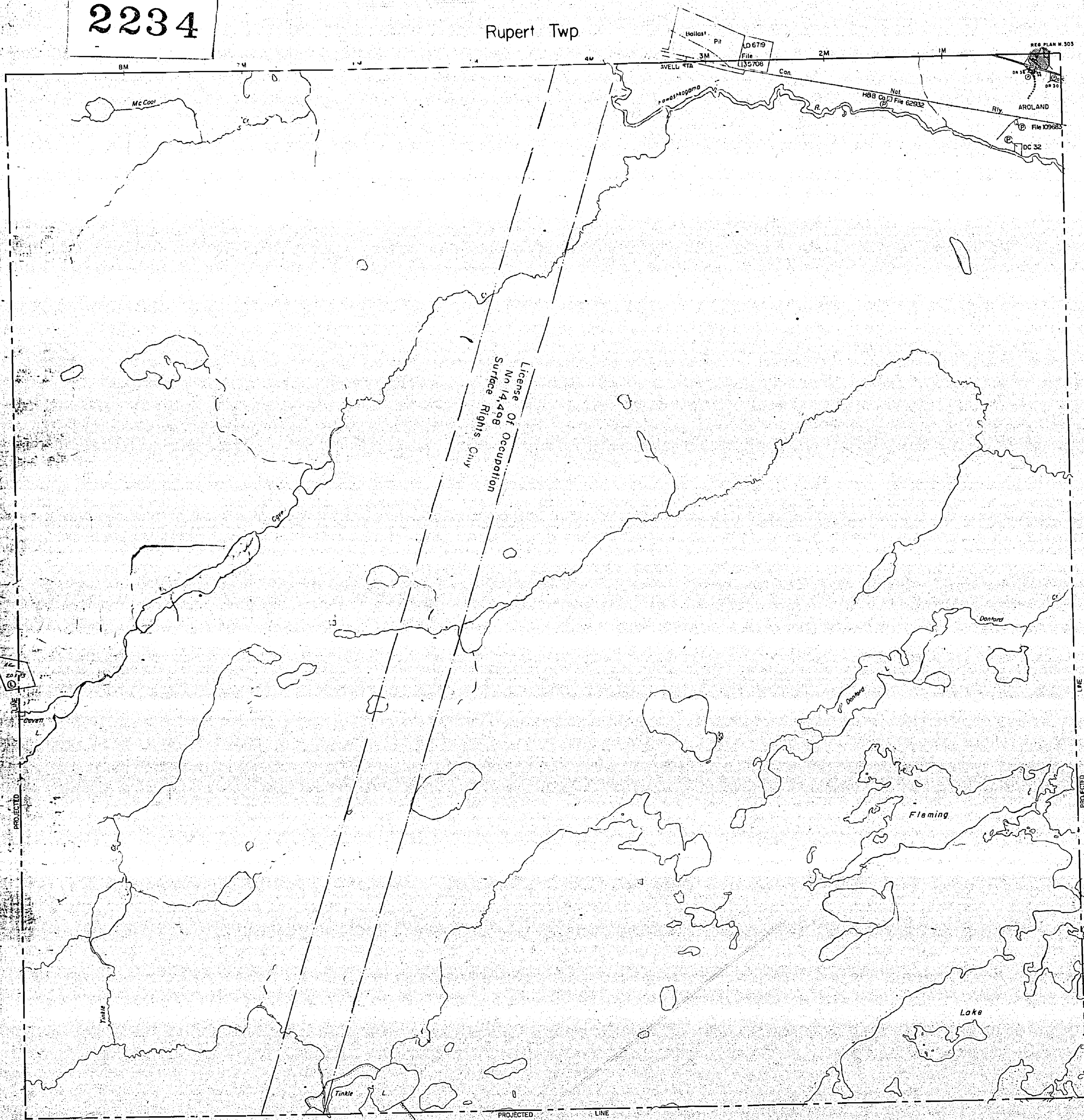
LEGEND

- PATENTED LAND Ⓟ
- CROWN LAND SALE C.S.
- LEASES Ⓞ
- LOCATED LAND Loc.
- LICENSE OF OCCUPATION L.O.
- MINING RIGHTS ONLY M.R.O.
- SURFACE RIGHTS ONLY S.R.O.
- ROADS —
- IMPROVED ROADS —
- KING'S HIGHWAYS —
- RAILWAYS —
- POWER LINES —
- MARSH OR MUSKEG —
- MINES X
- CANCELLED C.

NOTES

400' Reserve to Dept. of Lands, & Forests shown thus:

Areas withdrawn from disposition and reserved for public use shown File 178913.



1977

Feb. 21/77

GERALDTON DIST.

PLAN NO. M-2234

2234

Rupert Twp.

THE TOWNSHIP OF

DANFORD

DISTRICT OF THUNDER BAY

THUNDER BAY MINING DIVISION

SCALE: 1-INCH=40 CHAINS

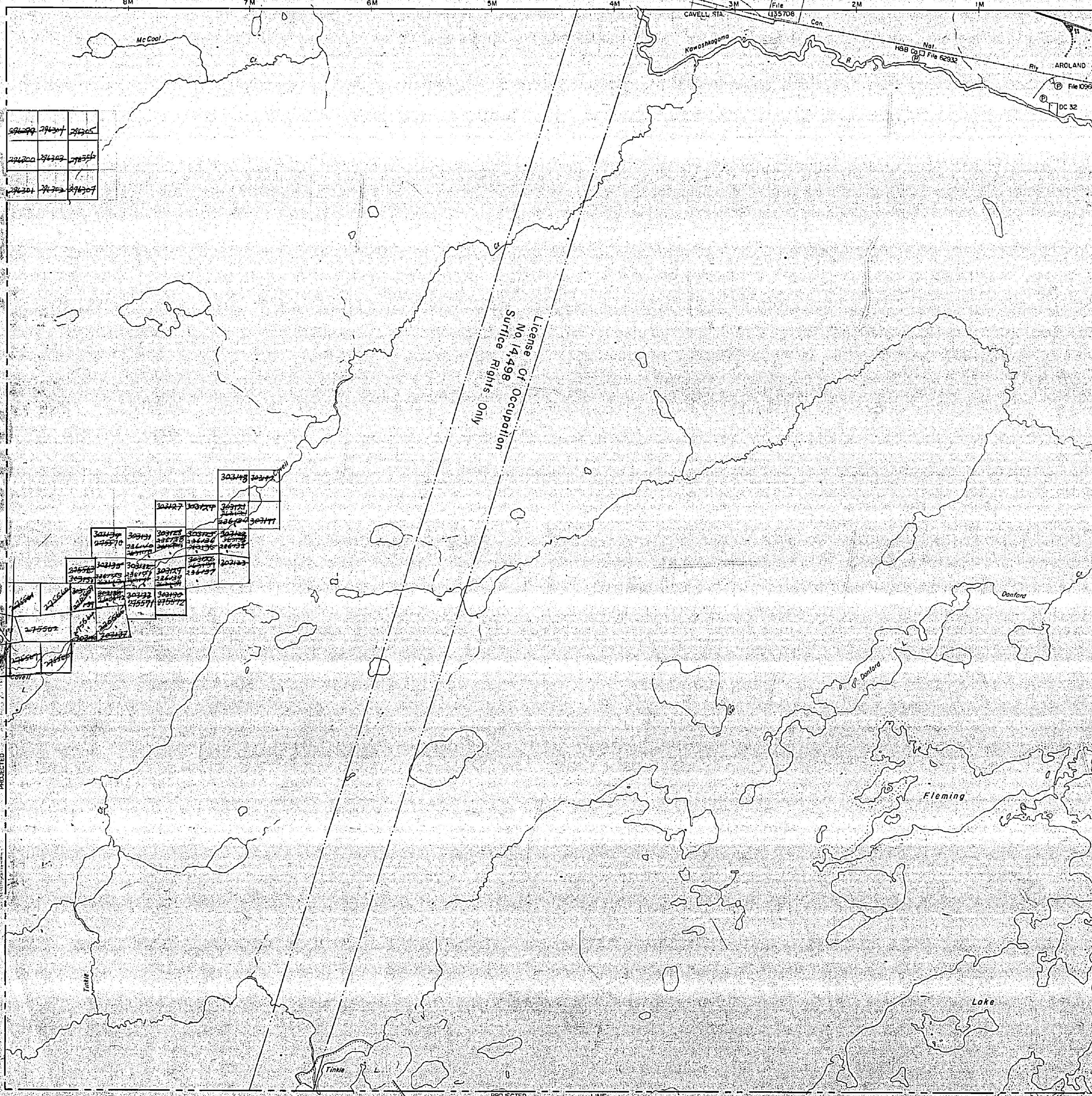
LEGEND

- | | |
|-----------------------|--------|
| PATENTED LAND | Ⓢ |
| CROWN LAND SALE | C.S. |
| LEASES | Ⓞ |
| LOCATED LAND | Loc. |
| LICENSE OF OCCUPATION | L.O. |
| MINING RIGHTS ONLY | M.R.O. |
| SURFACE RIGHTS ONLY | S.R.O. |
| ROADS | — |
| IMPROVED ROADS | — |
| KING'S HIGHWAYS | — |
| RAILWAYS | — |
| POWER LINES | — |
| MARSH OR MUSKEG | — |
| MINES | X |
| CANCELLED | C |

NOTES

400' Reserve to Dept. of Lands & Forests shown thus: —

Areas withdrawn from disposition and reserved for public use shown File 178913.



27129	27131	27133
27130	27132	27134
27131	27133	27135

30212	30213	30214	30215	30216	30217	30218	30219
30220	30221	30222	30223	30224	30225	30226	30227
30228	30229	30230	30231	30232	30233	30234	30235
30236	30237	30238	30239	30240	30241	30242	30243
30244	30245	30246	30247	30248	30249	30250	30251
30252	30253	30254	30255	30256	30257	30258	30259
30260	30261	30262	30263	30264	30265	30266	30267
30268	30269	30270	30271	30272	30273	30274	30275
30276	30277	30278	30279	30280	30281	30282	30283
30284	30285	30286	30287	30288	30289	30290	30291
30292	30293	30294	30295	30296	30297	30298	30299
30300	30301	30302	30303	30304	30305	30306	30307

1969

PLAN NO. M-2234

DEPARTMENT OF MINES
— ONTARIO —