

# DASH LAKE

DISTRICT OF  
KENORA - RAINY RIVER

KENORA  
MINING DIVISION

SCALE: 1-INCH = 40 CHAINS

### LEGEND

- PATENTED LAND P or
- PATENTED FOR SURFACE RIGHTS ONLY P or
- LEASES L.O.
- LICENSE OF OCCUPATION L.O.
- CROWN LAND SALE C.S.
- LOCATED LAND Loc.
- CANCELLED C.
- MINING RIGHTS ONLY M.R.O.
- SURFACE RIGHTS ONLY S.R.O.
- HIGHWAY & ROUTE No. Hwy
- ROADS Rd
- TRAILS Tr
- RAILWAYS Rl
- POWER LINES Pl
- MARSH OR MUSKEG M
- MINES M

\*used only with summer resort locations or when space is limited

### NOTES

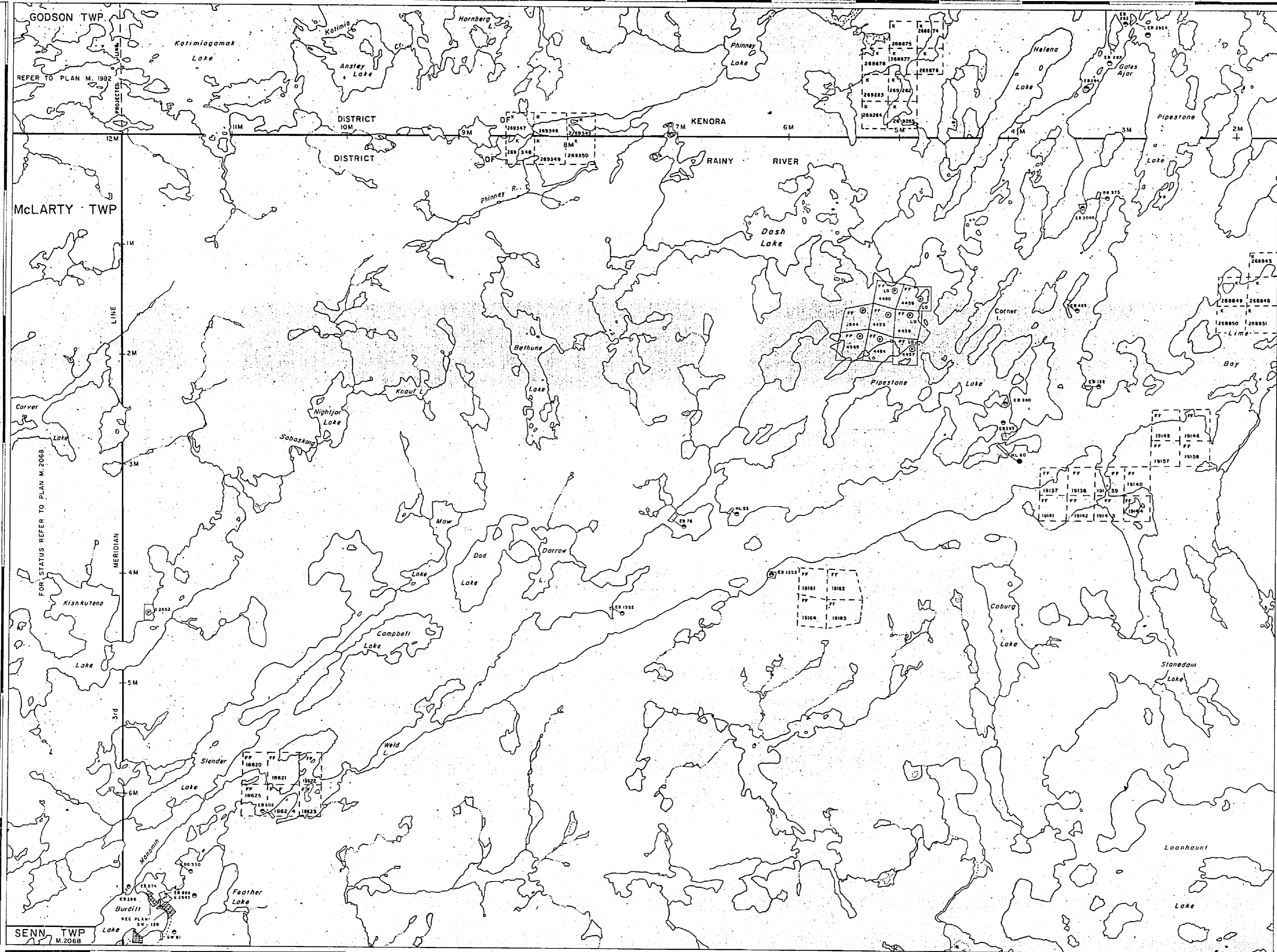
400' Surface Rights Reservation Around the Shores of All Lakes and Rivers

**KENORA**

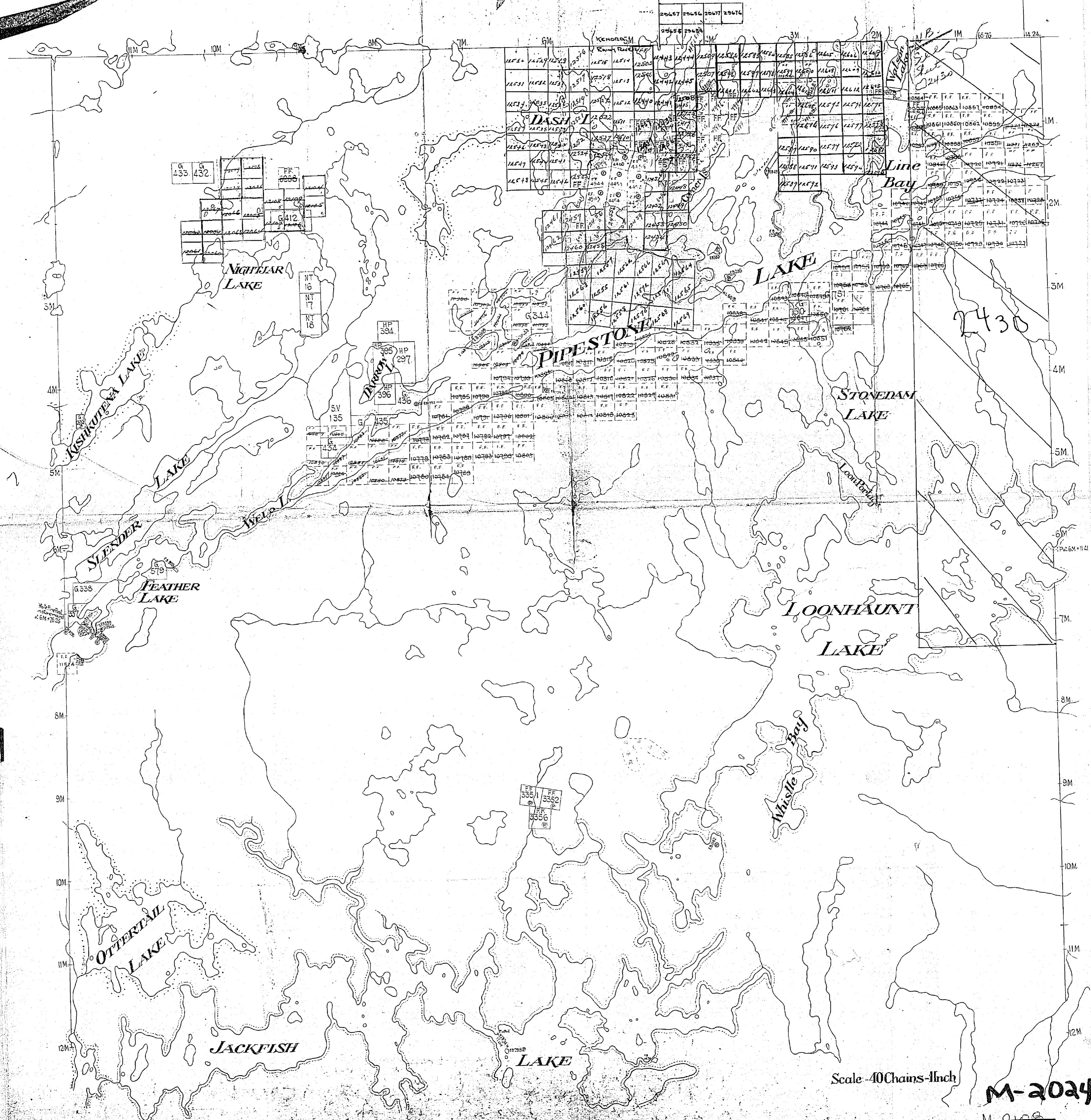
FILED:  
REC'D. AUG 31 1970

RECEIPT No.  
MINING DIVISION

KAIARSKONS LAKE M-2430



## Dash Lake M-2024



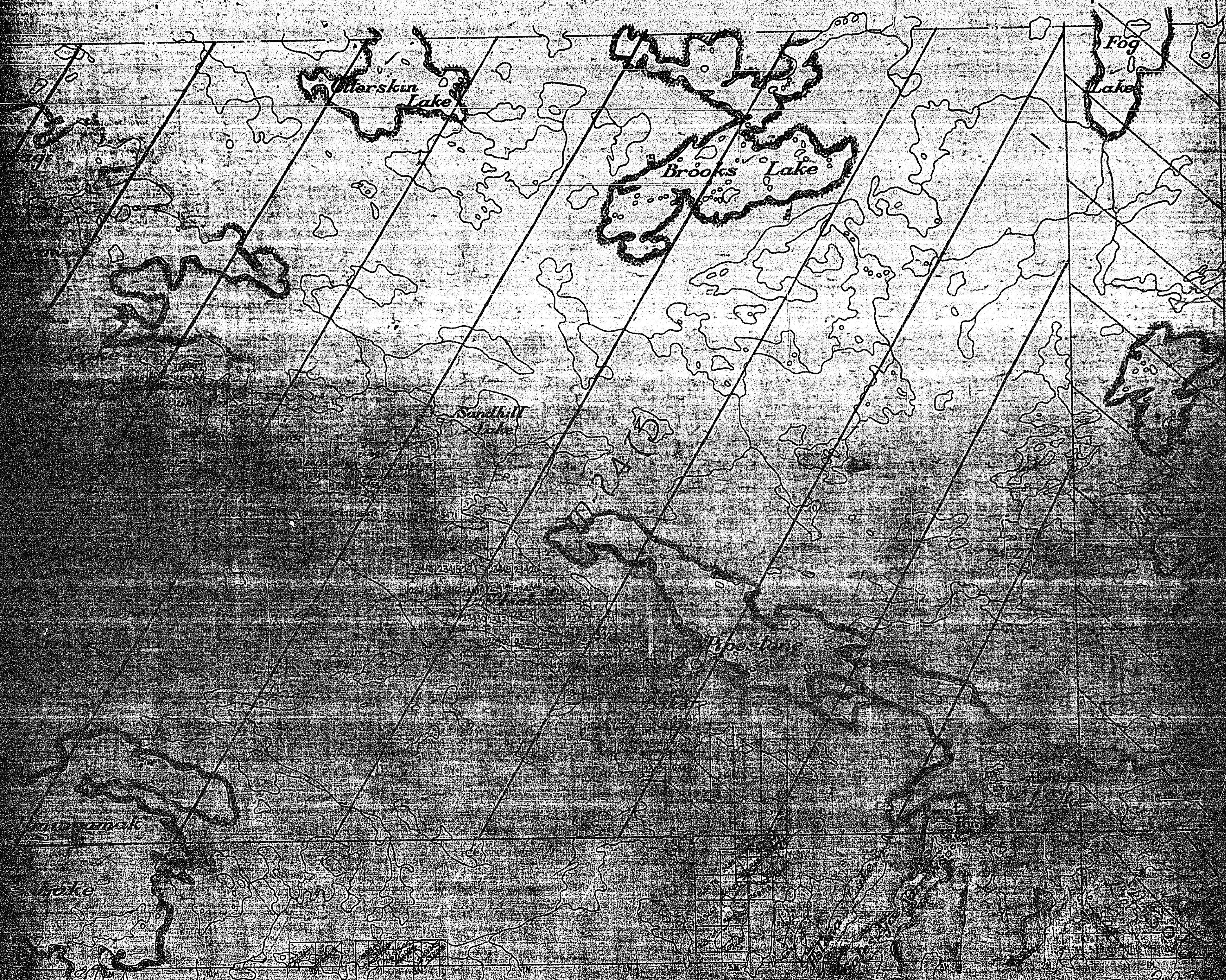
Scale - 40 Chains = 1 Inch

M-2024

M-2108

Note: 200 Foot Surface Reservation for Dept. of Lands & Forest Shown hereon coloured yellow

KENORA MG. DIV.



Ammanak

lake

J. FERROSES  
M. W. D. W.

RECEIVED  
APR 24 1961  
KENORA MINING DIV.

Now DASH  
LAKE 3024

205

20

# DASH LAKE

DISTRICT OF  
KENORA - RAINY RIVER

KENORA  
MINING DIVISION

SCALE: 1-INCH = 40 CHAINS

### LEGEND

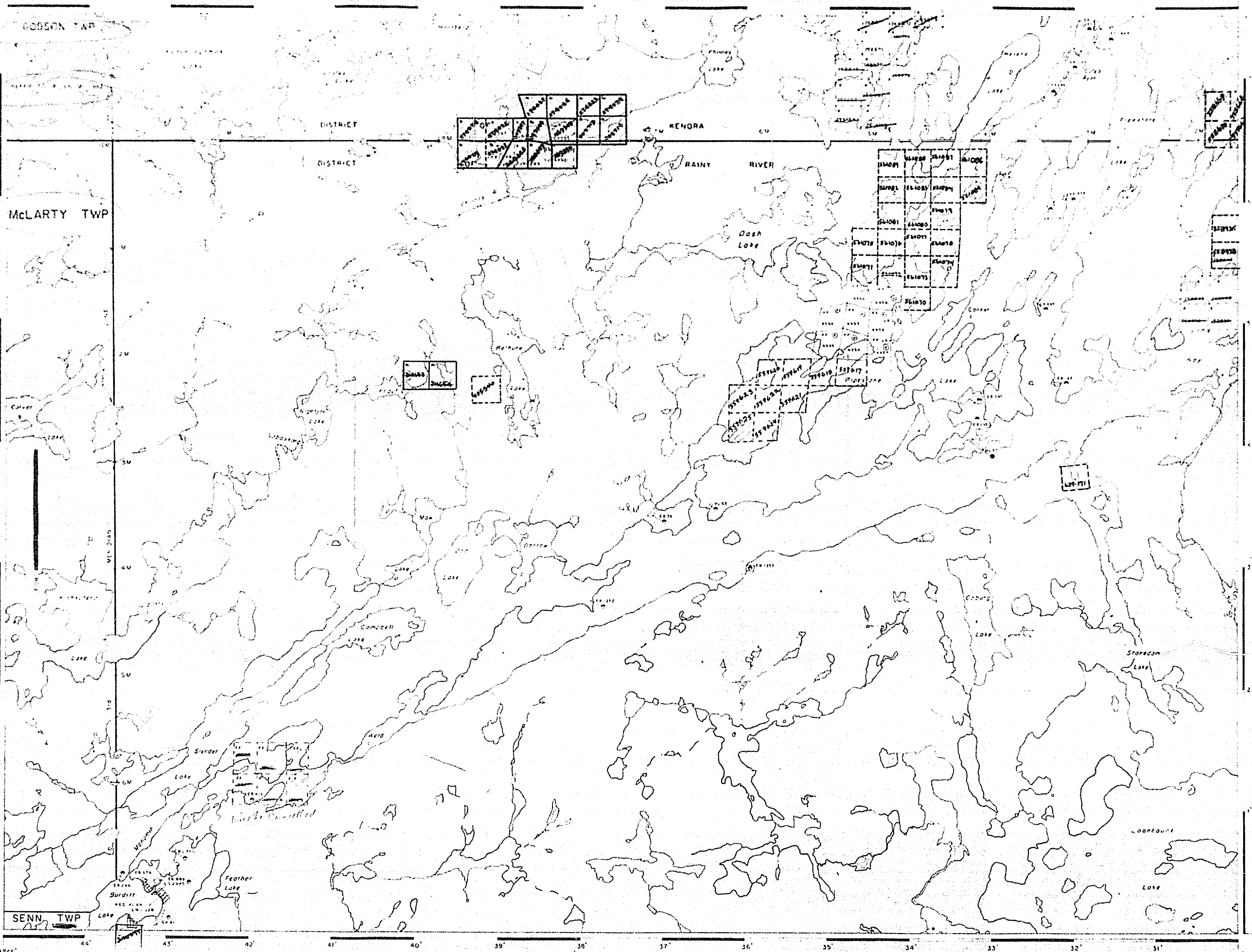
Water	Blue
Swamp	Blue with wavy lines
Marsh	Blue with horizontal lines
Grass	Blue with vertical lines
Timber	Blue with diagonal lines
Clearing	Blue with cross-hatch
Settlement	Blue with dots
Trail	Dashed line
Section Line	Thin solid line
Lot	Thin solid line with numbers
Section	Thick solid line with numbers
Range	Thick solid line with numbers
County	Thick solid line with numbers
Province	Thick solid line with numbers
International	Thick solid line with numbers
Unsurveyed	Dotted line
Surveyed	Solid line
Water	Blue
Swamp	Blue with wavy lines
Marsh	Blue with horizontal lines
Grass	Blue with vertical lines
Timber	Blue with diagonal lines
Clearing	Blue with cross-hatch
Settlement	Blue with dots
Trail	Dashed line
Section Line	Thin solid line
Lot	Thin solid line with numbers
Section	Thick solid line with numbers
Range	Thick solid line with numbers
County	Thick solid line with numbers
Province	Thick solid line with numbers
International	Thick solid line with numbers
Unsurveyed	Dotted line
Surveyed	Solid line

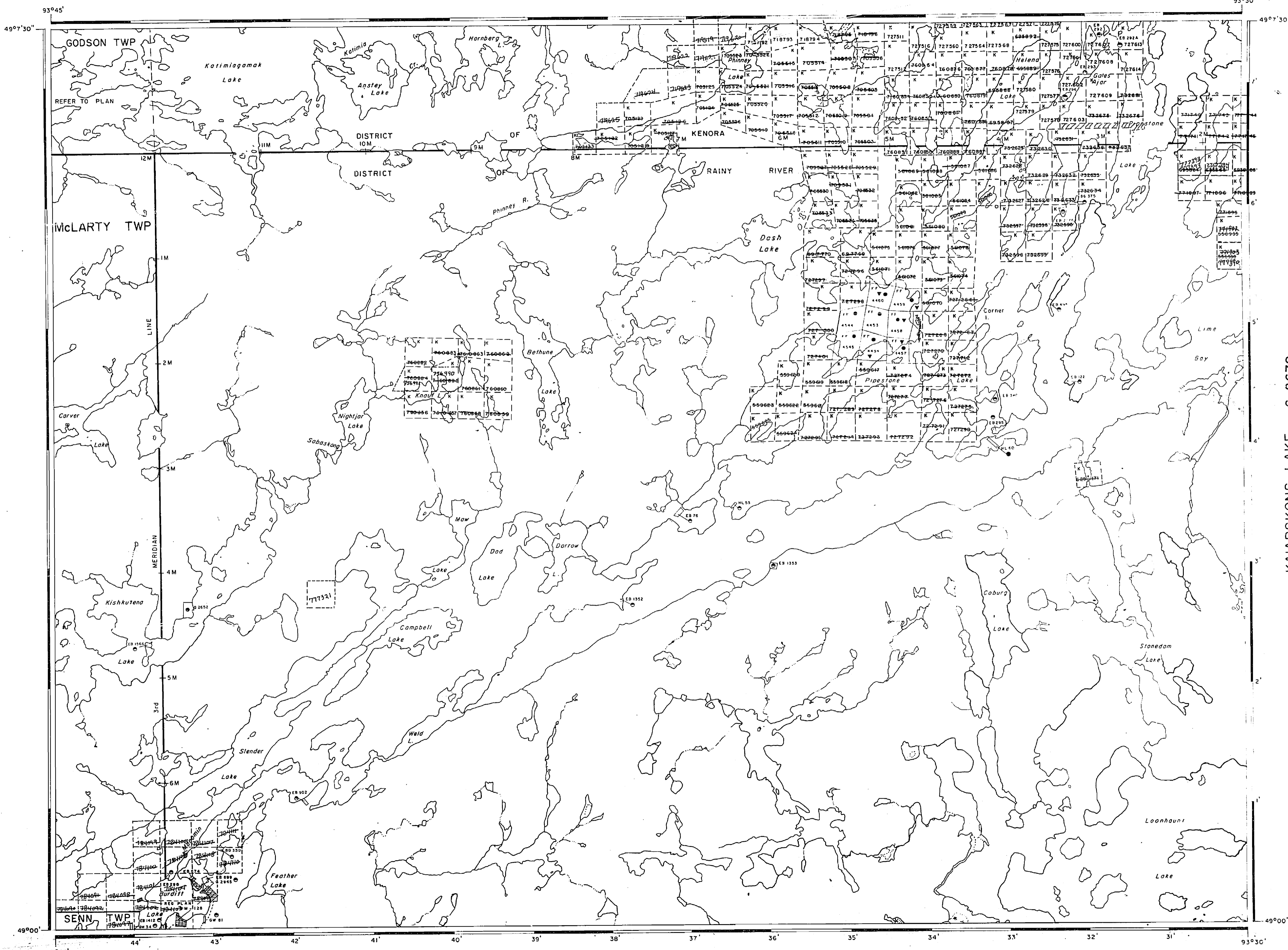
### NOTES

**KENORA**  
 FILED  
 REF. MAY 21 1911  
 RECEIPT No.  
 MINING DIVISION

*See p. 2/12*  
*March 24/73*  
*July 31/74*

KAIARSKONS LAKE M-2430





**LEGEND**

- HIGHWAY AND ROUTE No.
- OTHER ROADS
- TRAILS
- SURVEYED LINES:
  - TOWNSHIPS, BASE LINES, ETC.
  - LOTS, MINING CLAIMS, PARCELS, ETC.
- UNSURVEYED LINES:
  - LOT LINES
  - PARCEL BOUNDARY
  - MINING CLAIMS ETC.
- RAILWAY AND RIGHT OF WAY
- UTILITY LINES
- NON-PERENNIAL STREAM
- FLOODING OR FLOODING RIGHTS
- SUBDIVISION OR COMPOSITE PLAN
- RESERVATIONS
- ORIGINAL SHORELINE
- MARSH OR MUSKEG
- MINES
- TRAVERSE MONUMENT

**DISPOSITION OF CROWN LANDS**

TYPE OF DOCUMENT	SYMBOL
PATENT, SURFACE & MINING RIGHTS	
" SURFACE RIGHTS ONLY	
" MINING RIGHTS ONLY	
LEASE, SURFACE & MINING RIGHTS	
" SURFACE RIGHTS ONLY	
" MINING RIGHTS ONLY	
LICENCE OF OCCUPATION	
ORDER-IN-COUNCIL	
RESERVATION	
CANCELLED	
SAND & GRAVEL	

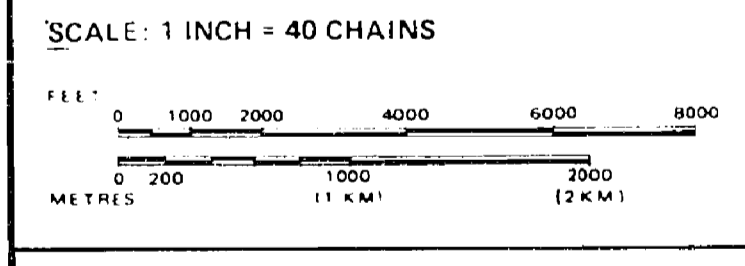
NOTE: MINING RIGHTS IN PARCELS PATENTED PRIOR TO MAY 6, 1913, VESTED IN ORIGINAL PATENTEE BY THE PUBLIC LANDS ACT, R.S.O. 1970, CHAP. 380, SEC. 63, SUBSEC. 1

**REFERENCES**

AREAS WITHDRAWN FROM DISPOSITION

- M.R.O. - MINING RIGHTS ONLY
- S.R.O. - SURFACE RIGHTS ONLY
- M.F.S. - MINING AND SURFACE RIGHTS

Description	Order No.	Date	Disposition	File



AREA

# DASH LAKE

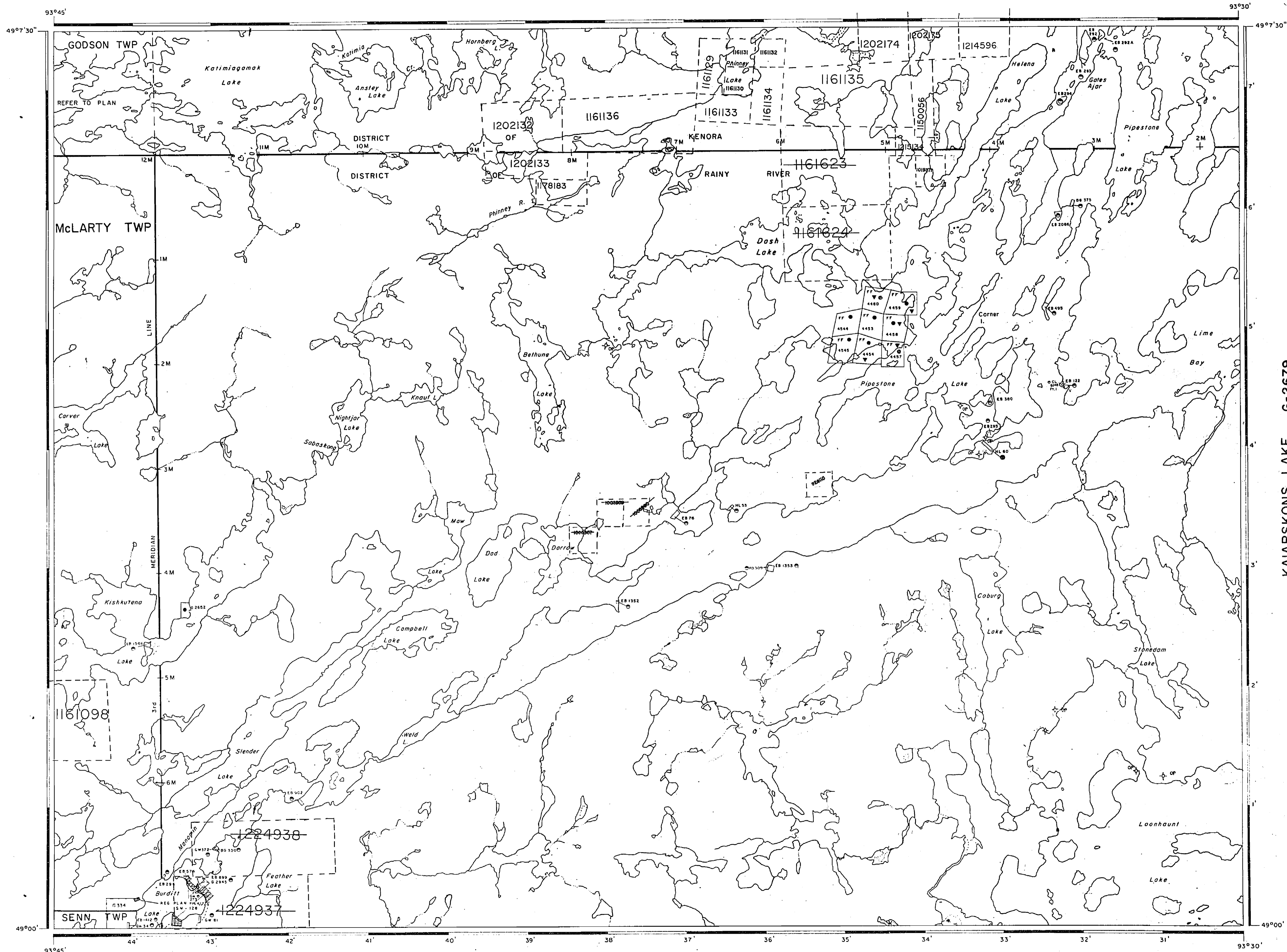
M.N.R. ADMINISTRATIVE DISTRICT  
**FORT FRANCES**  
 MINING DIVISION  
**KENORA**  
 LAND TITLES / REGISTRY DIVISION  
**KENORA/RAINY RIVER**

Ministry of Natural Resources  
 Land Management Branch

Date MARCH, 1984 Number **G-2671**

M-2024

KAIARSKONS LAKE G-2679



**LEGEND**

HIGHWAY AND ROUTE No	
OTHER ROADS	
TRAILS	
SURVEYED LINES	
TOWNSHIPS, BASE LINES, ETC.	
LOTS, MINING CLAIMS, PARCELS, ETC.	
UNSURVEYED LINES:	
LOT LINES	
PARCEL BOUNDARY	
MINING CLAIMS ETC.	
RAILWAY AND RIGHT OF WAY	
UTILITY LINES	
NON-PERENNIAL STREAM	
FLOODING OR FLOODING RIGHTS	
SUBDIVISION OR COMPOSITE PLAN	
RESERVATIONS	
ORIGINAL SHORELINE	
MARSH OR MUSKEG	
MINES	
TRAVERSE MONUMENT	

**DISPOSITION OF CROWN LANDS**

TYPE OF DOCUMENT	SYMBOL
PATENT, SURFACE & MINING RIGHTS	
" SURFACE RIGHTS ONLY	
" MINING RIGHTS ONLY	
LEASE, SURFACE & MINING RIGHTS	
" SURFACE RIGHTS ONLY	
" MINING RIGHTS ONLY	
LICENCE OF OCCUPATION	
ORDER-IN-COUNCIL	
RESERVATION	
CANCELLED	
SAND & GRAVEL	

NOTE: MINING RIGHTS IN PARCELS PATENTED PRIOR TO MAY 6, 1912, VESTED IN ORIGINAL PATENTEE BY THE PUBLIC LANDS ACT, R.S.O. 1970, CHAP. 380, SEC. 63, SUBSEC. 1.

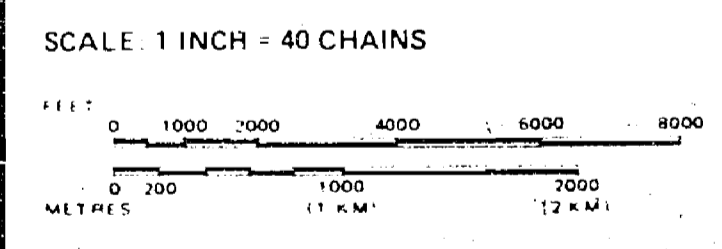
**REFERENCES**

**AREAS WITHDRAWN FROM DISPOSITION**

M.R.O. - MINING RIGHTS ONLY
S.R.O. - SURFACE RIGHTS ONLY
M.+S. - MINING AND SURFACE RIGHTS

Description	Order No.	Date	Disposition	File

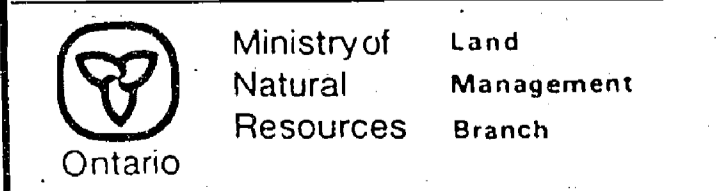
**DATE OF ISS**  
**JAN 27 1984**  
 PROVINCIAL RECORDS  
 OFFICE - SUDBURY



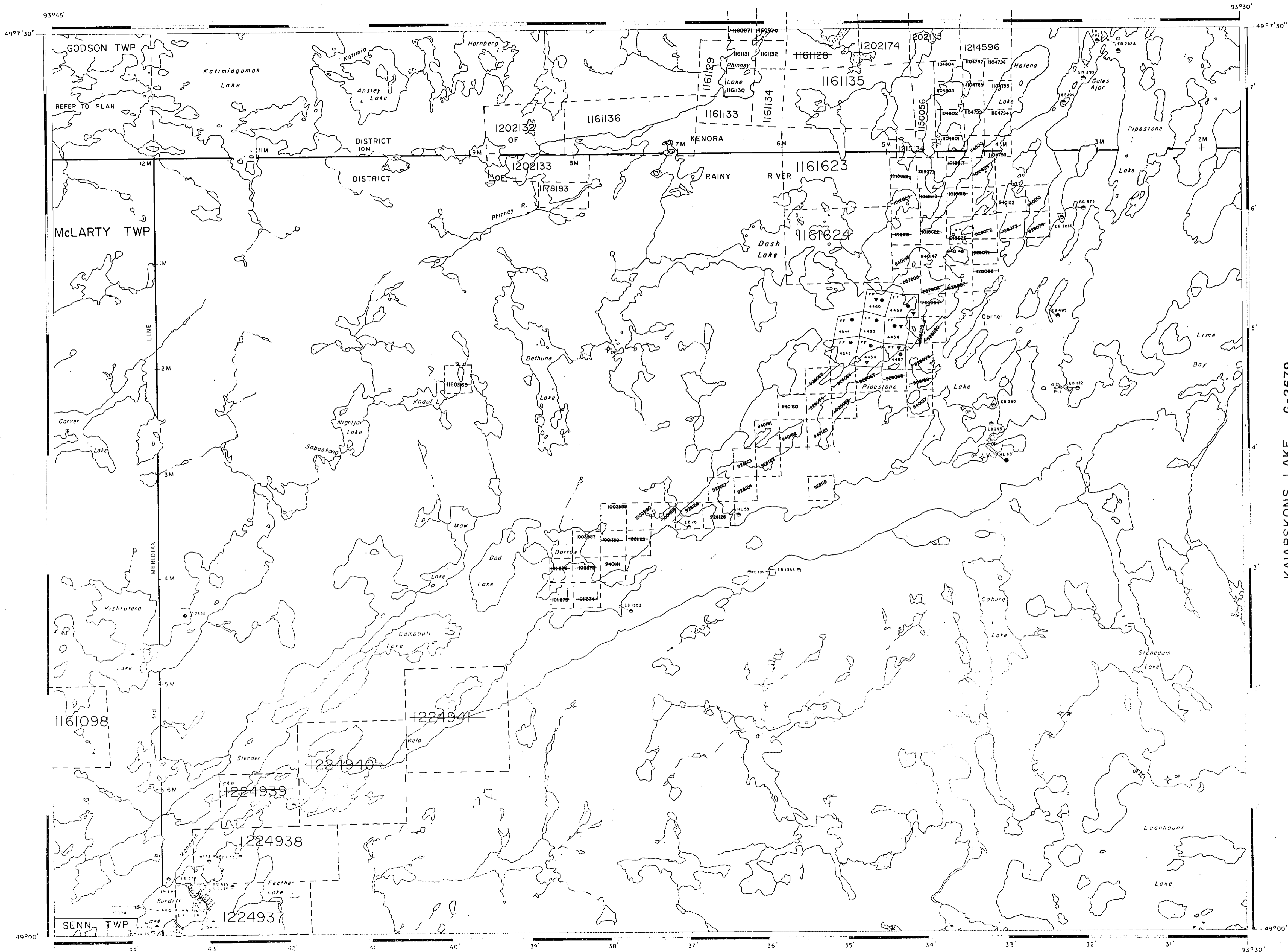
**AREA**

**DASH LAKE**

M.N.R. ADMINISTRATIVE DISTRICT  
**FORT FRANCES**  
 MINING DIVISION  
**KENORA**  
 LAND TITLES / REGISTRY DIVISION  
**KENORA/RAINY RIVER**



KAIARSKONS LAKE G-2679



**LEGEND**

HIGHWAY AND ROUTE No	
OTHER ROADS	
TRAILS	
SURVEYED LINES	
TOWNSHIPS, BASE LINES, ETC	
LOTS, MINING CLAIMS, PARCELS, ETC	
UNSURVEYED LINES	
LOT LINES	
PARCEL SURVEY	
MINING CLAIMS ETC	
RAILWAY AND RIGHT OF WAY	
UTILITY LINES	
NON PERENNIAL STREAM	
FLOODING OR FLOODING RIGHTS	
SUBDIVISION OR COMPOSITE PLAN	
RESERVATIONS	
ORIGINAL SHORELINE	
MARSH OR MUSKEG	
MINES	
TRAVERSE MONUMENT	

**DISPOSITION OF CROWN LANDS**

TYPE OF DOCUMENT	SYMBOL
PATENT, SURFACE & MINING RIGHTS	
" SURFACE RIGHTS ONLY	
" MINING RIGHTS ONLY	
LEASE, SURFACE & MINING RIGHTS	
" SURFACE RIGHTS ONLY	
" MINING RIGHTS ONLY	
LICENCE OF OCCUPATION	
ORDER IN COUNCIL	
RESERVATION	
CANCELLED	
SAND & GRAVEL	

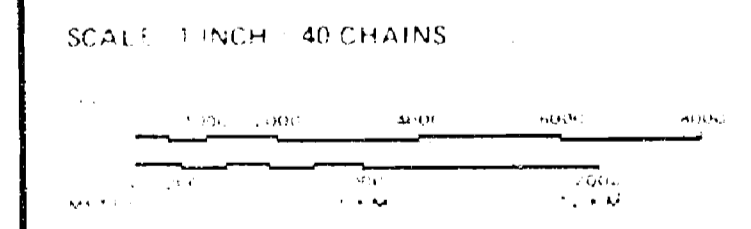
NOTE: MINING RIGHTS IN PARCELS PATENTED PRIOR TO MAY 6 1913, VESTED IN ORIGINAL PATENTEE BY THE PUBLIC LANDS ACT, R.S.O. 1970, CHAP. 380, SEC. 63, SUBSEC. 1

**REFERENCES**

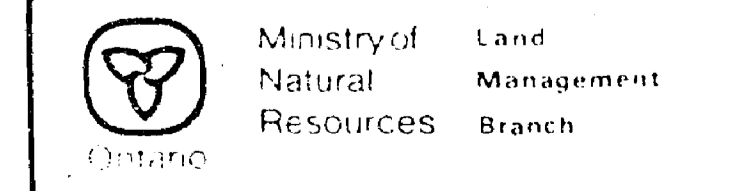
AREAS WITHDRAWN FROM DISPOSITION

Description	Order No	Date	Disposition	File
M.R.O. - MINING RIGHTS ONLY				
S.R.O. - SURFACE RIGHTS ONLY				
M.S. - MINING AND SURFACE RIGHTS				

**DATE OF ISSUE**  
 SEP 11 1997  
 PROVINCIAL RECORDING  
 OFFICE - SUDBURY



AREA  
**DASH LAKE**  
 M.N.R. ADMINISTRATIVE DISTRICT  
**FORT FRANCES**  
 MINING DIVISION  
**KENORA**  
 LAND TITLES / REGISTRY DIVISION  
**KENORA/RAINY RIVER**



Date: MARCH, 1984  
 Number: **G-2671**

KAIARSKONS LAKE G-2679

# DASH LAKE

DISTRICT OF  
KENORA - RAINY RIVER

KENORA  
MINING DIVISION

SCALE: 1-INCH = 40 CHAINS

### LEGEND

- PATENTED LAND
- PATENTED FOR SURFACE RIGHTS ONLY
- LEASES
- LICENSE OF OCCUPATION
- CROWN LAND SALE
- LOCATED LAND
- CANCELLED
- MINING RIGHTS ONLY
- SURFACE RIGHTS ONLY
- ROADWAY & ACUTE T/O
- ROADS
- TRAILS
- RAILWAYS
- POWER LINES
- MASSH OR MUSKEG
- MINES

\*used only with summer resort locations or when space is limited

### NOTES

400' Surface Rights Reservation Around the Shores of All Lakes and Rivers

### DATE OF ISSUE

AUG 6 1970

ONTARIO DEPT. OF MINES

### FILED: KENORA

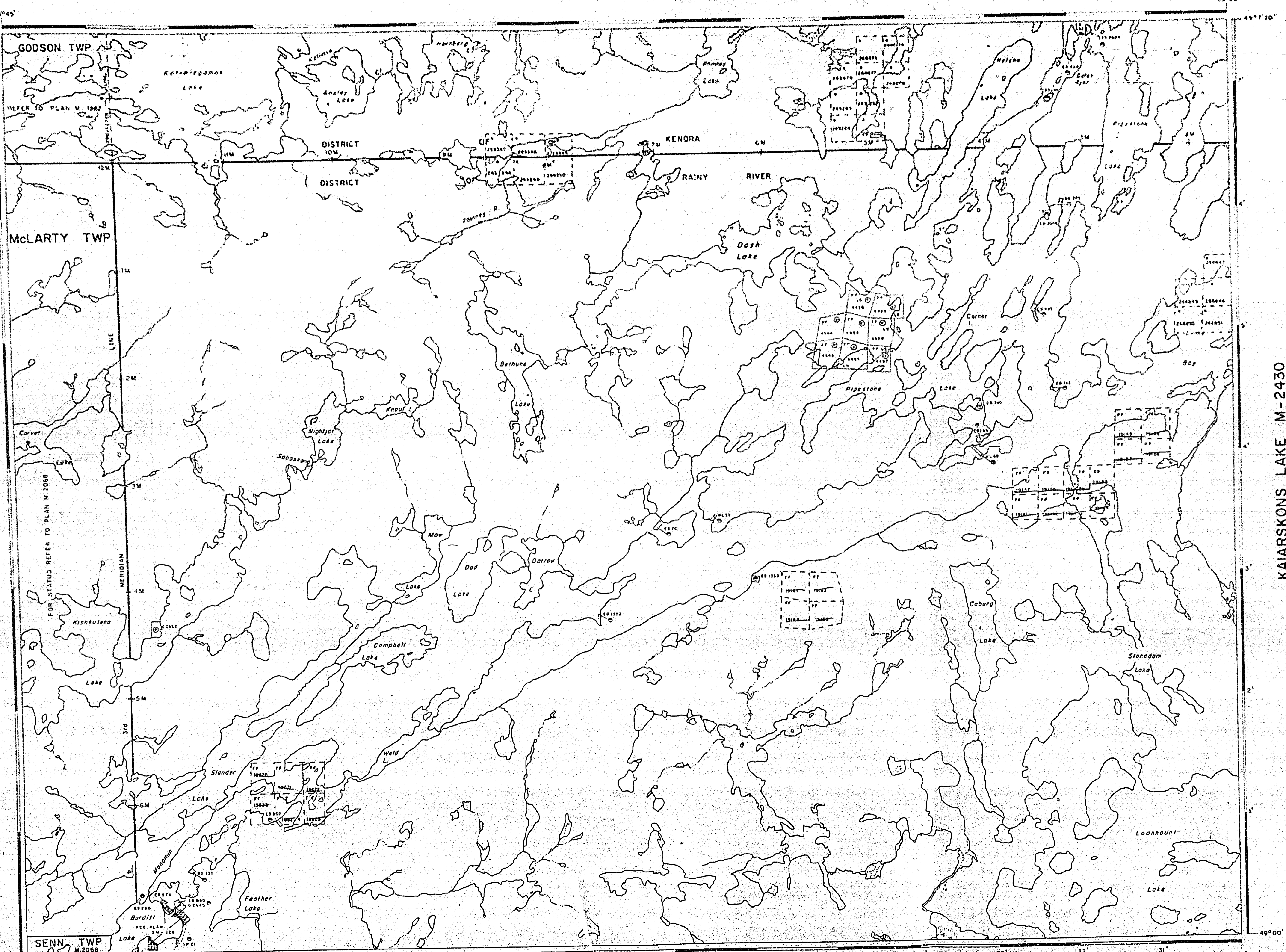
REC'D. AUG 12 1970

RECEIPT No.  
MINING DIVISION

PLAN NO. **M-2024**

DEPARTMENT OF MINES  
- ONTARIO -

KAIARSKONS LAKE M-2430





BROOKS LAKE M-2473

AREA OF

DASH LAKE

DISTRICT OF  
KENORA - RAINY RIVER

KENORA  
MINING DIVISION

SCALE: 1-INCH = 40 CHAINS



LEGEND

- PATENTED LAND (P or ●)
- PATENTED FOR SURFACE RIGHTS ONLY (○)
- LEASES (L.O.)
- LICENSE OF OCCUPATION (L.O.)
- CROWN LAND SALE (C.S.)
- LOCATED LAND (Loc.)
- CANCELLED (C.)
- MINING RIGHTS ONLY (M.R.O.)
- SURFACE RIGHTS ONLY (S.R.O.)
- HIGHWAY & ROUTE No. (17)
- ROADS
- TRAILS
- RAILWAYS
- POWER LINES
- MARSH OR MUSKEG
- MINES

\*used only with summer resort locations or when space is limited

NOTES

400' Surface Rights Reservation Around the Shores of All Lakes and Rivers

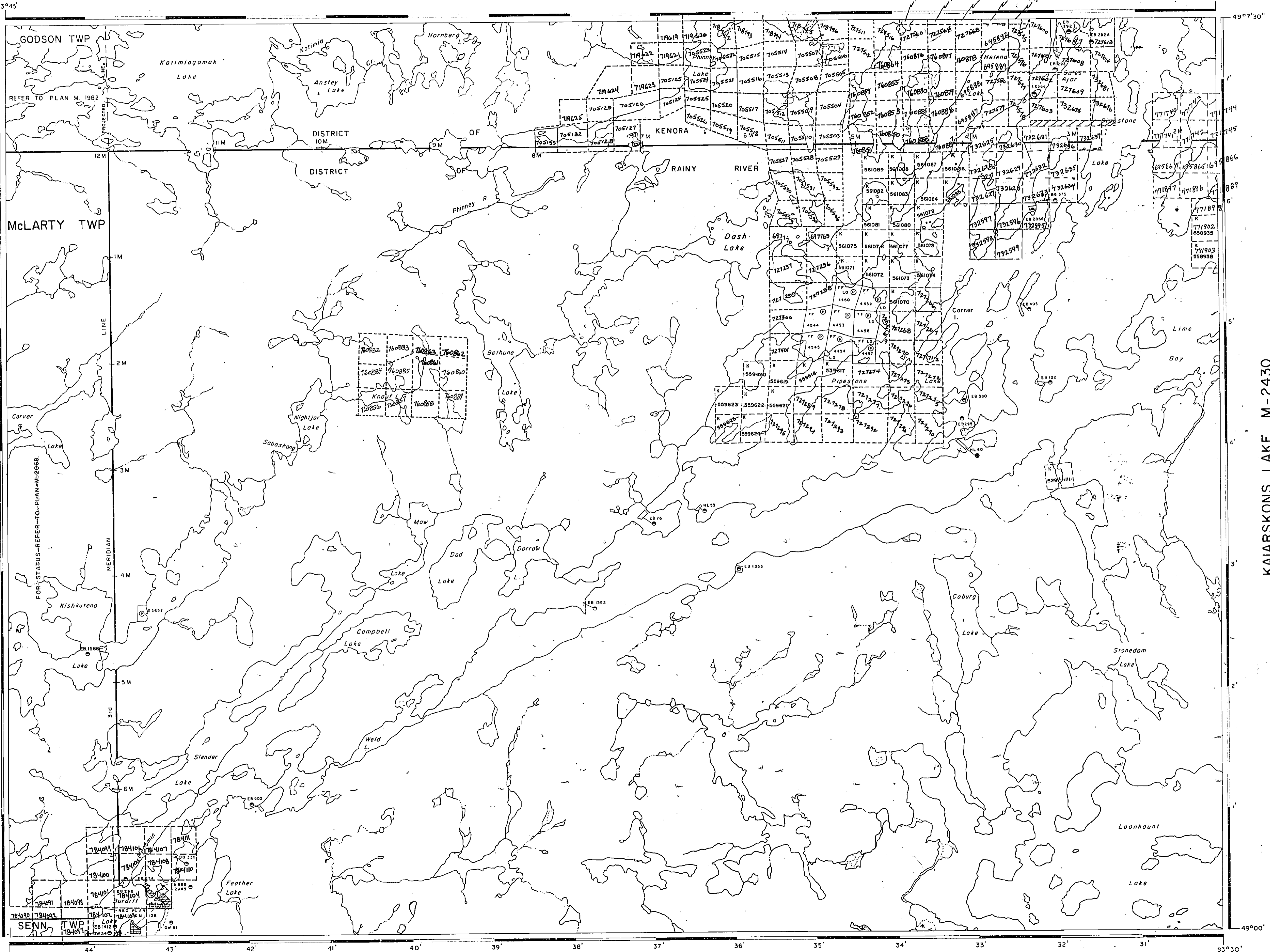


NATIONAL TOPOGRAPHIC SERIES 52 F4

PLAN NO. M-2024

ONTARIO  
MINISTRY OF NATURAL RESOURCES  
SURVEYS AND MAPPING BRANCH

KAIARSKONS LAKE M-2430



JACKFISH LAKE M-2108

- HIGHWAY AND ROUTE No.
- OTHER ROADS
- TRAILS
- SURVEYED LINES:
  - TOWNSHIPS, BASE LINES, ETC.
  - LOTS, MINING CLAIMS, PARCELS, ETC.
- UNSURVEYED LINES:
  - LOT LINES
  - PARCEL BOUNDARY
  - MINING CLAIMS ETC.
- RAILWAY AND RIGHT OF WAY
- UTILITY LINES
- NON-PERENNIAL STREAM
- FLOODING OR FLOODING RIGHTS
- SUBDIVISION OR COMPOSITE PLAN
- RESERVATIONS
- OR FINAL SHORELINE
- WISHING TO STAKE MINING CLAIMS SHOULD CONSULT WITH THE MINING RECORDER, MINISTRY OF NORTHERN DEVELOPMENT AND MINES FOR ADDITIONAL INFORMATION ON THE STATUS OF THE LANDS SHOWN HEREO.

THE INFORMATION THAT APPEARS ON THIS MAP HAS BEEN COMPILED FROM VARIOUS SOURCES AND ACCURACY IS NOT GUARANTEED. THOSE WISHING TO STAKE MINING CLAIMS SHOULD CONSULT WITH THE MINING RECORDER, MINISTRY OF NORTHERN DEVELOPMENT AND MINES FOR ADDITIONAL INFORMATION ON THE STATUS OF THE LANDS SHOWN HEREO.

DISPOSITION OF CROWN LANDS

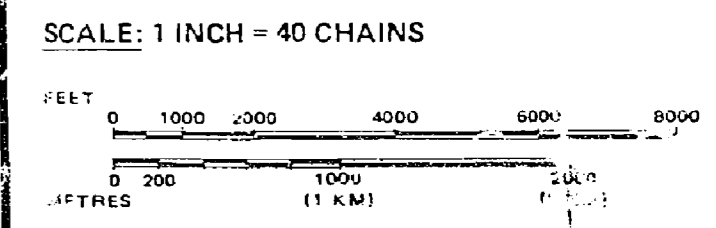
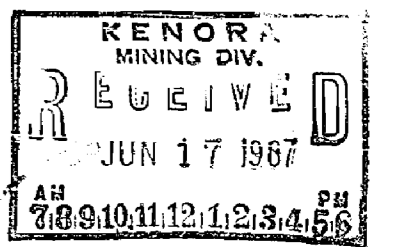
TYPE OF DOCUMENT	SYMBOL
PATENT, SURFACE MINING RIGHTS	○
" SURFACE RIGHTS ONLY	○
" MINING RIGHTS ONLY	○
LEASE, SURFACE & MINING RIGHTS	○
" SURFACE RIGHTS ONLY	○
" MINING RIGHTS ONLY	○
LICENCE OF OCCUPATION	○
ORDER-IN-COUNCIL	○
RESERVATION	○
CANCELLED	○
SAND & GRAVEL	○

NOTE: MINING RIGHTS IN PARCELS PATENTED TO MAY 6, 1911, VESTED IN ORIGINAL PATENTEE BY THE PUBLIC LANDS ACT, R.S.O. 1970, CHAP. 380, SE. 63, SUBSEC. 1.

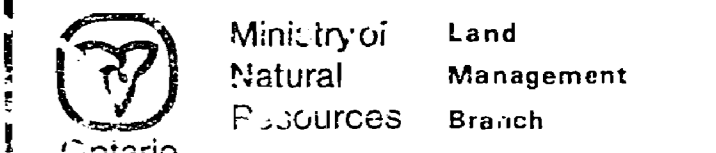
REFERENCES

AREAS WITHDRAWN FROM DISPOSITION

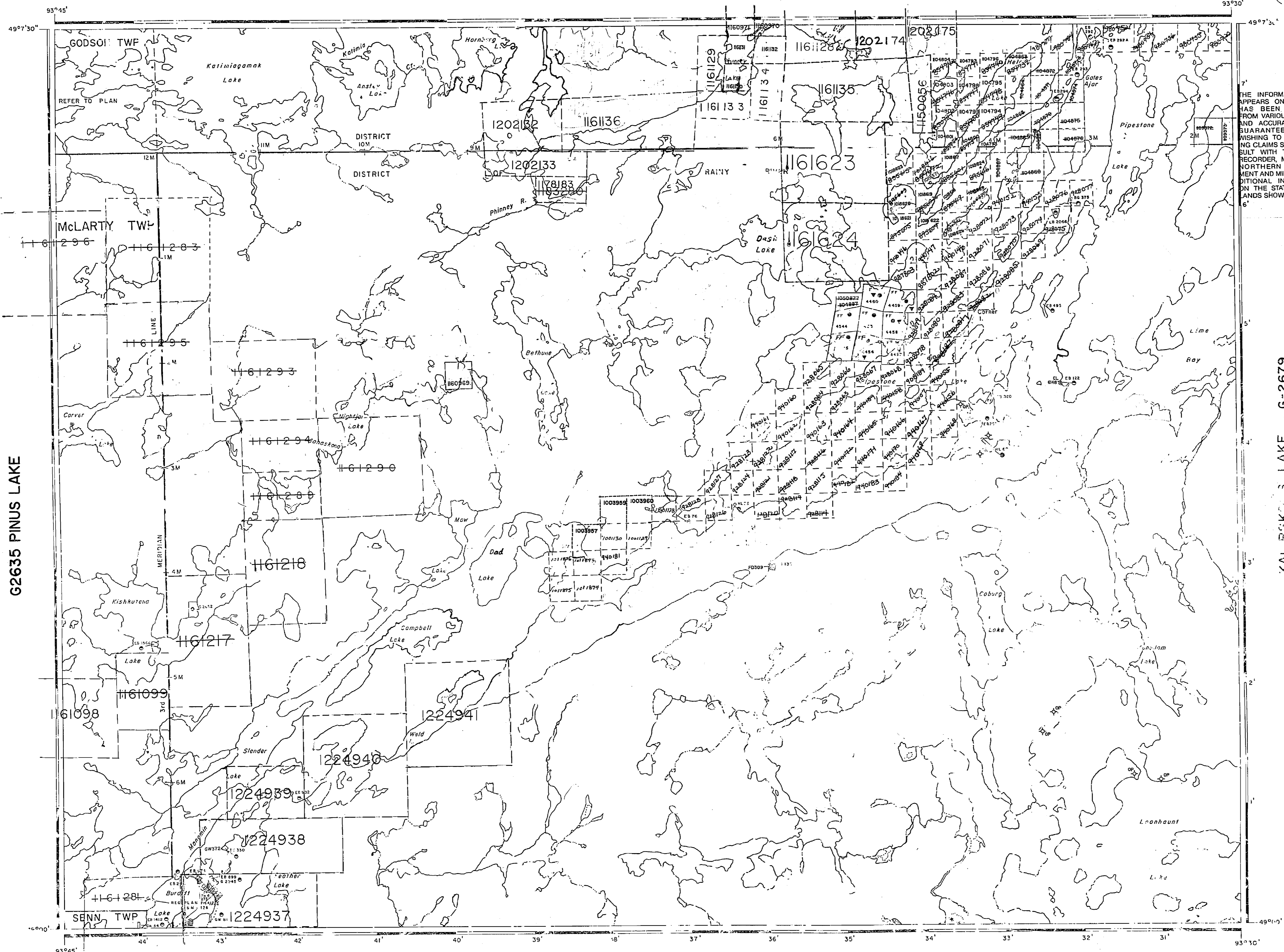
Description	Order No.	Date	Position	File
M.R.O. - MINING RIGHTS ONLY				
S.R.O. - SURFACE RIGHTS ONLY				
M.A.S. - MINING AND SURFACE RIGHTS				



AREA  
**DASH LAKE**  
M.N.R. ADMINISTRATIVE DISTRICT  
**FORT FRANCES**  
MINING DIVISION  
**KENORA**  
LAND TITLES / REGISTRY DIVISION  
**KENORA/RAINY RIVER**



Date: MARCH, 1964  
Number: **G-2671**



G2635 PINUS LAKE

KALIRSKO'S LAKE G-2679

# DASH LAKE

DISTRICT OF  
KENORA - RAINY RIVER

KENORA  
MINING DIVISION

SCALE: 1-INCH = 40 CHAINS

### LEGEND

- PATENTED LAND PATENTED FOR SURFACE RIGHTS ONLY
- LEASES
- LICENSE OF OCCUPATION
- CROWN LAND SALE
- LOCATED LAND
- CANCELLED
- MINING RIGHTS ONLY
- SURFACE RIGHTS ONLY
- HIGHWAY & ROUTE No.
- ROADS
- TRAILS
- RAILWAYS
- POWER LINES
- MARSH OR MUSKEG
- MINES

\*used only with summer resort locations of when space is limited

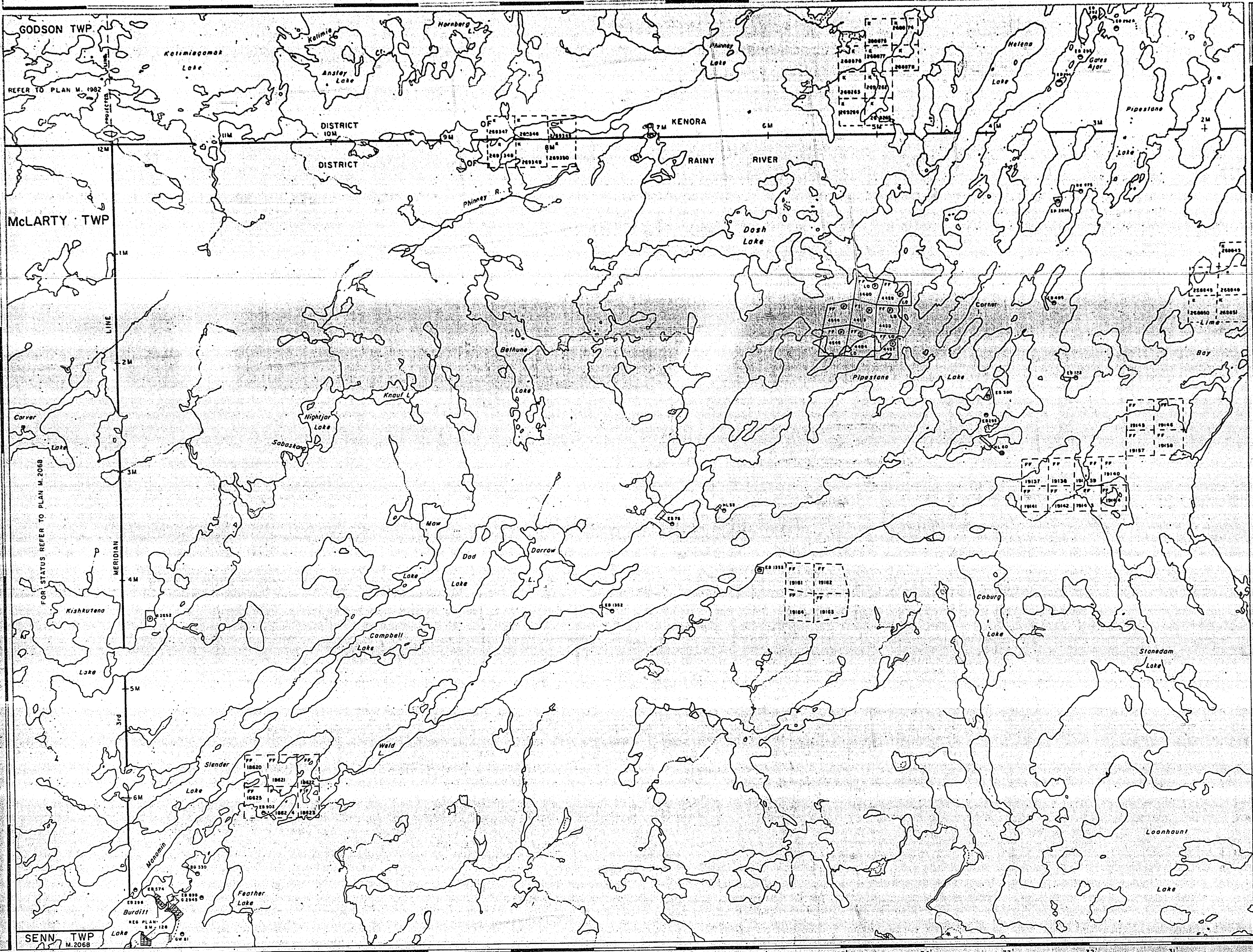
### NOTES

400' Surface Rights Reservation Around the Shores of All Lakes and Rivers

**KENORA**

FILED:  
REC'D. AUG 31 1970

RECEIPT No.  
MINING DIVISION



KAIARSKONS LAKE M-2430

PLAN NO. M-2024

DEPARTMENT OF MINES  
- ONTARIO -

# DASH LAKE

DISTRICT OF  
KENORA - RAINY RIVER

KENORA  
MINING DIVISION

SCALE: 1-INCH = 40 CHAINS

### LEGEND

- PATENTED LAND (P) or (O)
- PATENTED FOR SURFACE RIGHTS ONLY (P) or (O)
- LEASES (L)
- LICENSE OF OCCUPATION (L.O.)
- CROWN LAND SALE (C.S.)
- LOCATED LAND (Loc.)
- CANCELLED (C)
- MINING RIGHTS ONLY (M.R.O.)
- SURFACE RIGHTS ONLY (S.R.O.)
- HIGHWAY & ROUTE No. (17)
- ROADS (—)
- TRAILS (---)
- RAILWAYS (—+—)
- POWER LINES (—+—)
- MARSH OR MUSKEG (---)
- MINES (X)

\*used only with summer resort locations or when space is limited

### NOTES

400' Surface Rights Reservation Around the Shores of All Lakes and Rivers

DATE OF ISSUE  
MAR 1 1983  
Ministry of Natural Resources  
TORONTO

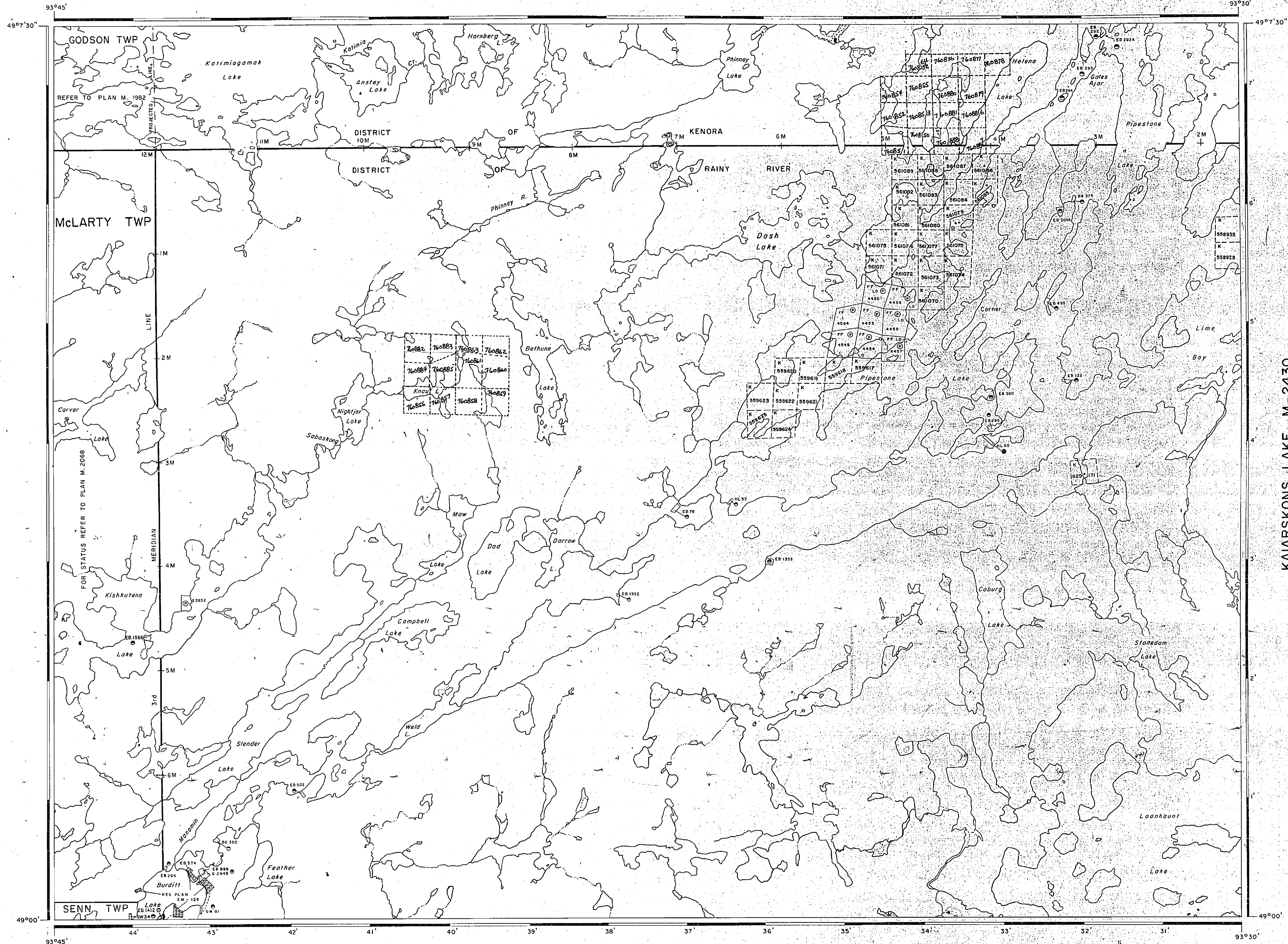
KENORA MINING DIV.  
**RECEIVED**  
APR 12 1983  
AM 7:89 10:11 12:1 2:3 4:5 6 PM  
EFFECTIVE  
As  
Linen

NATIONAL TOPOGRAPHIC SERIES 52 74

PLAN NO. **M-2024**

ONTARIO

MINISTRY OF NATURAL RESOURCES  
SURVEYS AND MAPPING BRANCH



KAIARSKONS LAKE M-2430

BROOKS LAKE G-2670

LEGEND

- HIGHWAY AND ROUTE No.
- OTHER ROADS
- TRAILS
- SURVEYED LINES:
  - TOWNSHIPS, BASE LINES, ETC.
  - LOTS, MINING CLAIMS, PARCELS, ETC.
- UNSURVEYED LINES:
  - LOT LINES
  - PARCEL BOUNDARY
  - MINING CLAIMS ETC.
- RAILWAY AND RIGHT OF WAY
- UTILITY LINES
- NON-PERENNIAL STREAM
- FLOODING OR FLOODING RIGHTS
- SUBDIVISION OR COMPOSITE PLAN
- RESERVATIONS
- ORIGINAL SHORELINE
- MARSH OR MUSKEG
- MINES
- TRAVERSE MONUMENT

DISPOSITION OF CROWN LANDS



TYPE OF DOCUMENT	SYMBOL
PATENT, SURFACE & MINING RIGHTS	●
" SURFACE RIGHTS ONLY	○
" MINING RIGHTS ONLY	◐
LEASE, SURFACE & MINING RIGHTS	■
" SURFACE RIGHTS ONLY	◼
" MINING RIGHTS ONLY	◻
LICENCE OF OCCUPATION	▼
ORDER-IN-COUNCIL	OC
RESERVATION	⊙
CANCELLED	⊘
SAND & GRAVEL	⊙

NOTE: MINING RIGHTS IN PARCELS PATENTED PRIOR TO MAY 6, 1915, VESTED IN ORIGINAL PATENTEE, BY THE PUBLIC LANDS ACT, R.S.O. 1970, CHAP. 380, SEC. 63, SUBSEC. 1.

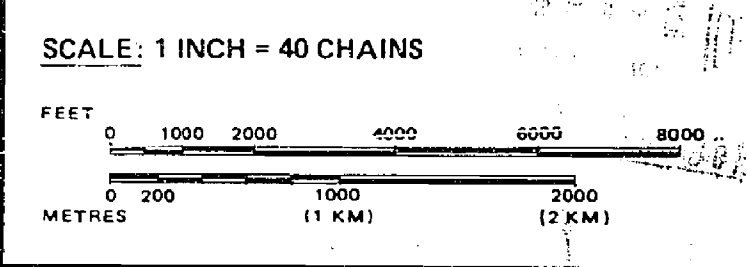
REFERENCES

AREAS WITHDRAWN FROM DISPOSITION

- M.R.O. - MINING RIGHTS ONLY
- S.R.O. - SURFACE RIGHTS ONLY
- M.+S. - MINING AND SURFACE RIGHTS

Description	Order No.	Date	Disposition	File
				
				

NOTE:  
Proposed Budworm Spraying in this Area  
Contact MNR District Office for  
Specifics. 1987

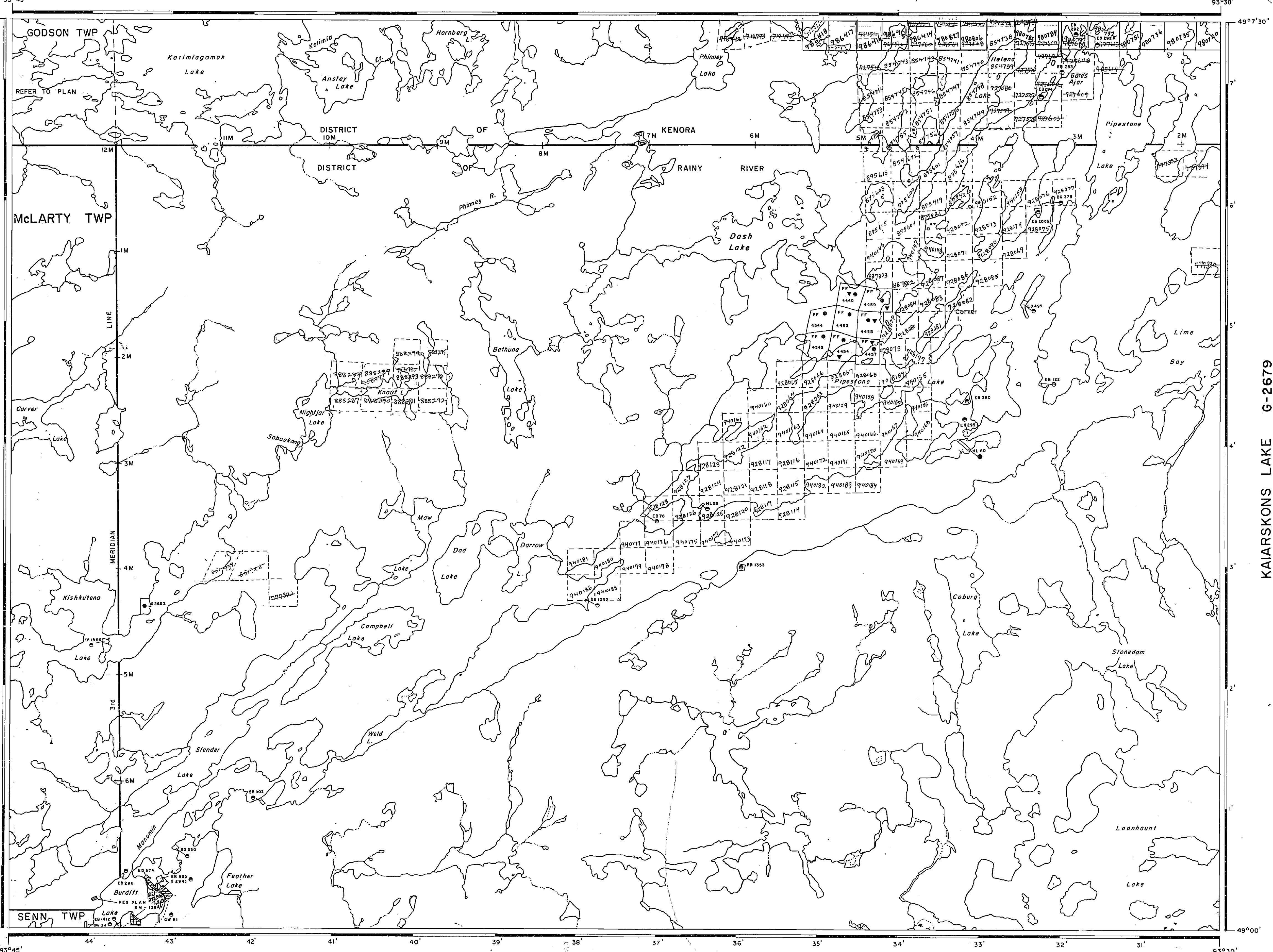


AREA  
**DASH LAKE**  
M.N.R. ADMINISTRATIVE DISTRICT  
**FORT FRANCES**  
MINING DIVISION  
**KENORA**  
LAND TITLES / REGISTRY DIVISION  
**KENORA/RAINY RIVER**

Ministry of Natural Resources  
Land Management Branch  
Ontario

Date MARCH, 1984  
Number **G-2671**

KAIARSKONS LAKE G-2679



JACKFISH LAKE G-2678

- HIGHWAY AND ROUTE No.
- OTHER ROADS
- TRAILS
- SURVEYED LINES:
  - TOWNSHIPS, BASE LINES, ETC.
  - LOTS, MINING CLAIMS, PARCELS, ETC.
- UNSURVEYED LINES:
  - LOT LINES
  - PARCEL BOUNDARY
  - MINING CLAIMS ETC.
- RAILWAY AND RIGHT OF WAY
- UTILITY LINES
- NON-PERENNIAL STREAM
- FLOODING OR FLOODING RIGHTS
- SUBDIVISION OR COMPOSITE PLAN
- RESERVATIONS
- ORIGINAL SHORELINE
- MARSH OR MUSKEG
- MINES
- TRAVERSE MONUMENT

**DISPOSITION OF CROWN LANDS**

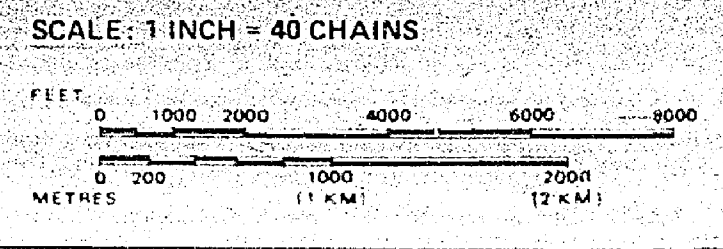
TYPE OF DOCUMENT	SYMBOL
PATENT, SURFACE & MINING RIGHTS	
" SURFACE RIGHTS ONLY	
" MINING RIGHTS ONLY	
LEASE, SURFACE & MINING RIGHTS	
" SURFACE RIGHTS ONLY	
" MINING RIGHTS ONLY	
LICENCE OF OCCUPATION	
ORDER-IN-COUNCIL	
RESERVATION	
CANCELLED	
SAND & GRAVEL	

NOTE: MINING RIGHTS IN PARCELS PATENTED PRIOR TO MAY 6, 1913, VESTED IN ORIGINAL PATENTEE BY THE PUBLIC LANDS ACT, R.S.O. 1970, CHAP. 300, SEC. 63, SUBSEC. 1.

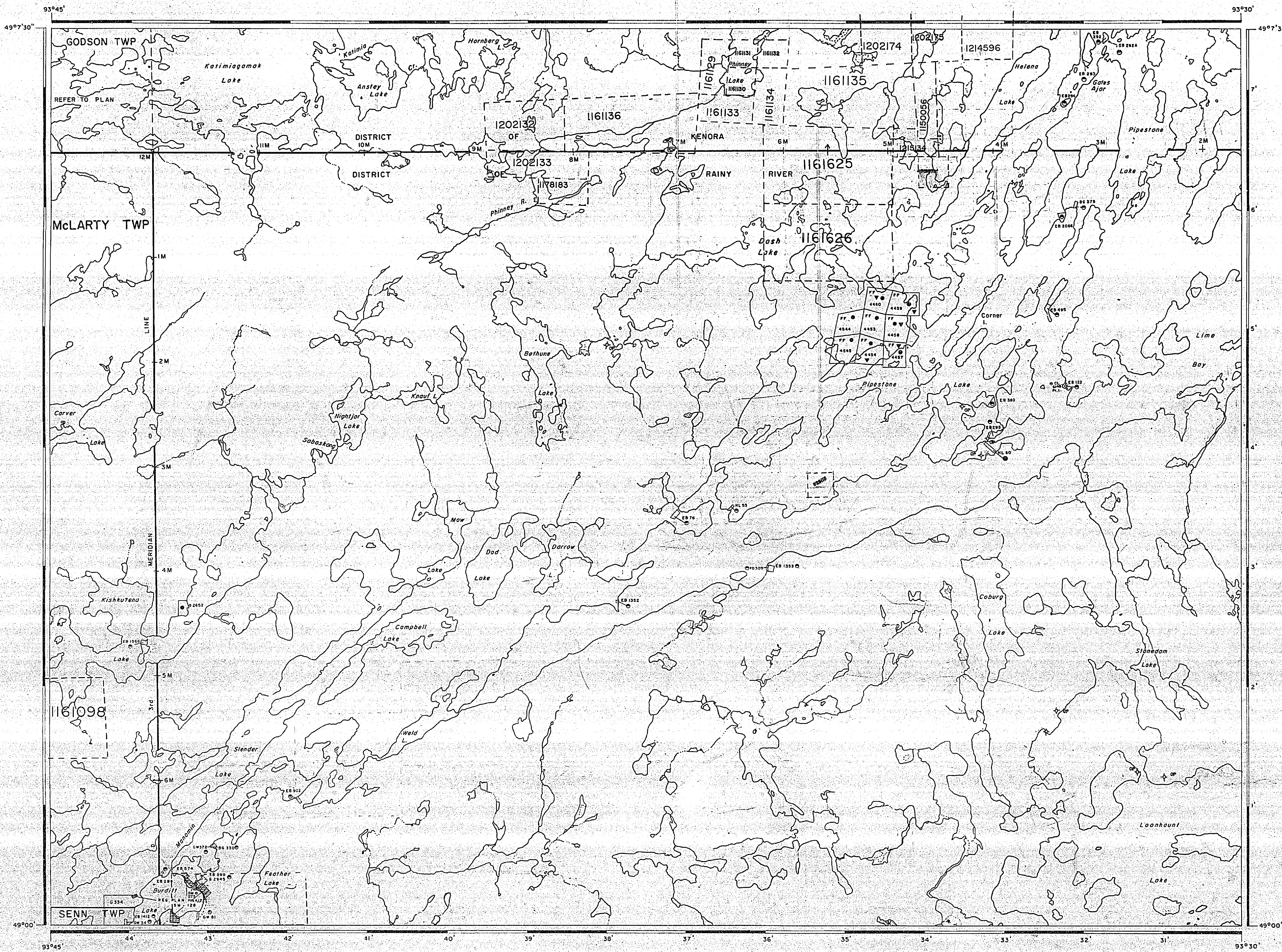
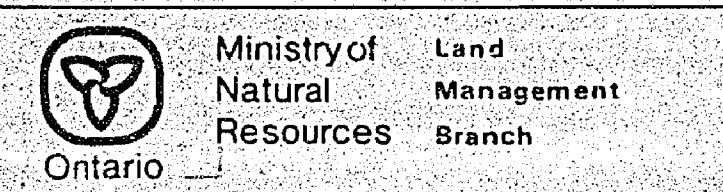
**REFERENCES**

**AREAS WITHDRAWN FROM DISPOSITION**

Description	Order No.	Date	Disposition	File
M.R.O. - MINING RIGHTS ONLY				
S.R.O. - SURFACE RIGHTS ONLY				
M.+S. - MINING AND SURFACE RIGHTS				



AREA  
**DASH LAKE**  
 M.N.R. ADMINISTRATIVE DISTRICT  
**FORT FRANCES**  
 MINING DIVISION  
**KENORA**  
 LAND TITLES / REGISTRY DIVISION  
**KENORA/RAINY RIVER**



KAIARSKONS LAKE G-2679

# DASH LAKE

DISTRICT OF  
KENORA - RAINY RIVER

KENORA  
MINING DIVISION

SCALE: 1-INCH = 40 CHAINS

### LEGEND

- PATENTED LAND (P) or (O)
  - PATENTED FOR SURFACE RIGHTS ONLY (L.O.)
  - LEASES (L)
  - LICENSE OF OCCUPATION (L.O.)
  - CROWN LAND SALE (C.S.)
  - LOCATED LAND (Loc.)
  - CANCELLED (C.)
  - MINING RIGHTS ONLY (M.R.O.)
  - SURFACE RIGHTS ONLY (S.R.O.)
  - HIGHWAY & ROUTE No. (Hwy)
  - ROADS (Rd)
  - TRAILS (Tr)
  - RAILWAYS (Rl)
  - POWER LINES (Pl)
  - MARSH OR MUSKEG (M)
  - MINES (Mn)
- \* used only with summer resort locations or when space is limited

### NOTES

400' Surface Rights Reservation Around the Shores of All Lakes and Rivers

### DATE OF ISSUE

AUG 5 1970

ONTARIO DEPT. OF MINES

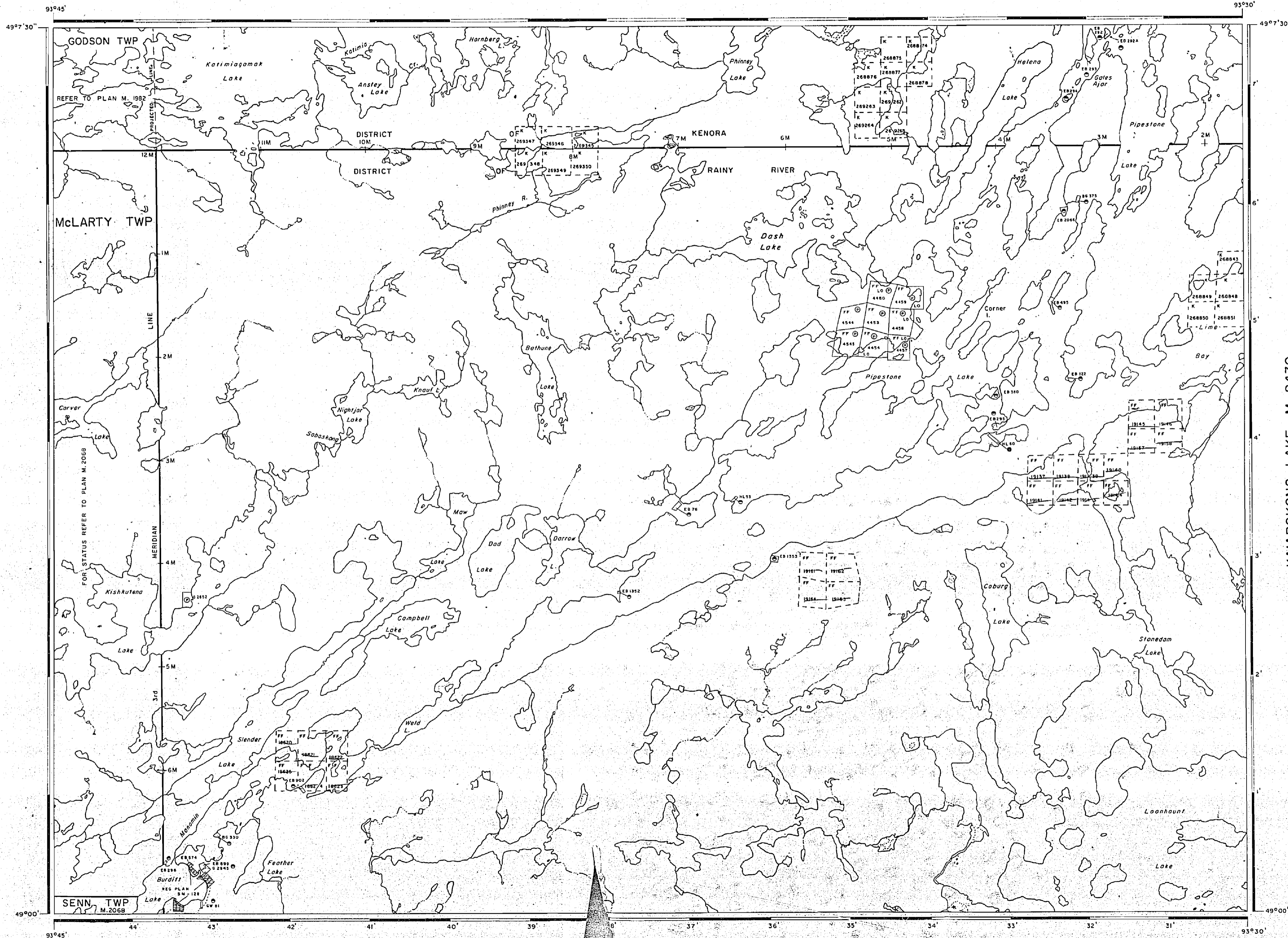
FILED: KENORA

REC'D. AUG 12 1970

RECEIPT No.  
MINING DIVISION

PLAN NO. M-2024

DEPARTMENT OF MINES  
- ONTARIO -



KAIARSKONS LAKE M-2430

2024 DASH LAKE 491933