

DAUMONT

(Tp. 23 R.10)

DISTRICT OF
ALGOMA

SAULT STE. MARIE
MINING DIVISION

SCALE: 1-INCH=40 CHAINS

LEGEND

PATENTED LAND	Ⓟ
CROWN LAND SALE	C.S.
LEASES	Ⓛ
LOCATED LAND	Loc.
LICENSE OF OCCUPATION	L.O.
MINING RIGHTS ONLY	M.R.O.
SURFACE RIGHTS ONLY	S.R.O.
ROADS	—
IMPROVED ROADS	—
KING'S HIGHWAYS	—
RAILWAYS	—
POWER LINES	—
MARSH OR MUSKEG	—
MINES	Ⓜ
CANCELLED	C.

NOTES


400' surface rights reservation around
all lakes & rivers.

Claims A.C.3237 & A.C.3238 are patented to Algoma
Central Railway.

This Map is Not To Be Used For SURVEY PURPOSES.

Areas withdrawn from staking under Section
43 of the Mining Act. (R.S.O. 70)

Order No.	File	Date	Disposition
43	W.21 188554	26/4/74	S.R.A.M.R.



Note - This Twp. is covered by 15177-82
"Unspecified Pit Permit" No. 2204
Waldwood of Canada Ltd. (see
file for details)

NOTE - Part of this Twp. is covered
by "Unspecified Pit Permit" No. 20475
ABITIBI PAPER COMPANY LTD. #15558
(see file for details)

PLAN NO. - ~~M-1460~~

ONTARIO

MINISTRY OF NATURAL RESOURCES

SURVEYS AND MAPPING BRANCH

WHITMAN TWP M-1371

G-3129

SYMBOLS

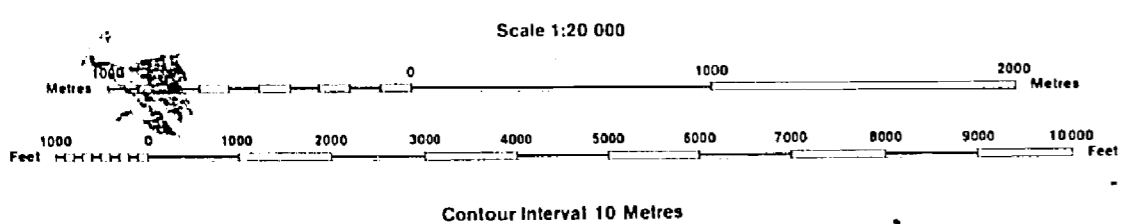
DISPOSITION OF CROWN LANDS

AREAS WITHDRAWN FROM DISPOSITION

INDEX TO LAND DISPOSITION

PLAN
 G-3129
 TOWNSHIP

M.N.R. ADMINISTRATIVE DISTRICT
SAULT STE. MARIE
 MINING DIVISION
SAULT STE. MARIE
 LAND TITLES/REGISTRY DIVISION
ALGOMA



Boundary
Township, Meridian, Baseline
Road allowance; surveyed
shoreline
Lot/Concession; surveyed
unsurveyed
Parcel; surveyed
unsurveyed
Right-of-way; road
railway
utility
Reservation
Cliff, Pit, Pile
Contour
Interpolated
Approximate
Depression
Control point (horizontal)
Flooded land
Mine head (frame)
Pipeline (above ground)
Railway; single track
double track
abandoned
Road; highway, county, township
access
trail, bush
Shoreline (original)
Transmission line
Wooded area

Patent
Surface & Mining Rights
Surface Rights Only
Mining Rights Only
Lease
Surface & Mining Rights
Surface Rights Only
Mining Rights Only
Licence of Occupation
Order-in-Council
Cancelled
Reservation
Sand & Gravel

Description	Order No.	Date	Disposition	File
SEC. 34/80		26/4/74	SR & MR	188554

NOTES:
 Claims A.C. 3237 & A.C. 3238 are patented to Algoma Central Railway.
 400' surface rights reservation along the shores of all lakes and rivers.

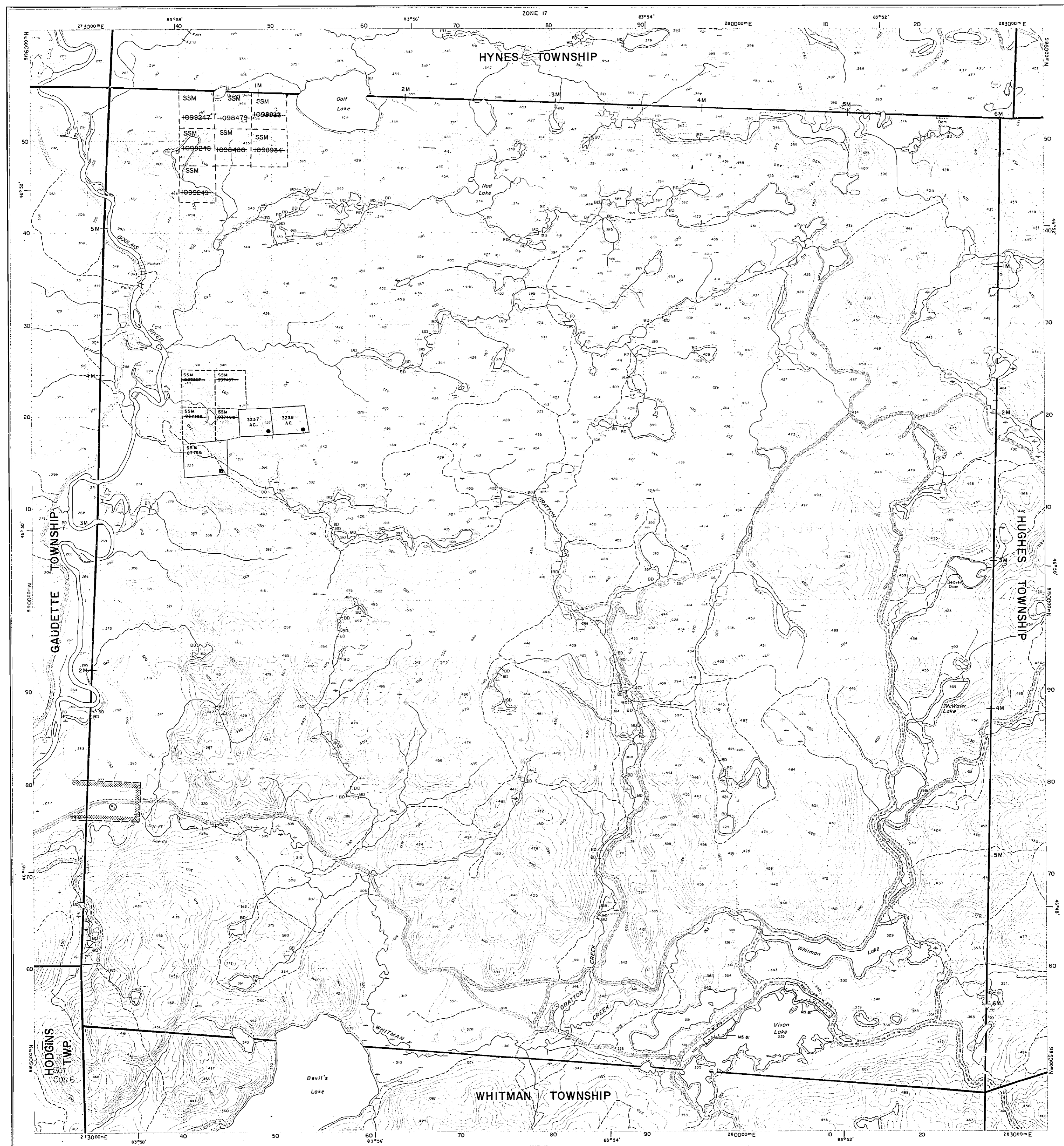
THE INFORMATION THAT APPEARS ON THIS MAP HAS BEEN COMPILED FROM VARIOUS SOURCES, AND ACCURACY IS NOT GUARANTEED. THOSE WISHING TO STAKE MINING CLAIMS SHOULD CONSULT WITH THE MINING RECORDER, MINISTRY OF NORTHERN DEVELOPMENT AND MINES, FOR ADDITIONAL INFORMATION ON THE STATUS OF THE LANDS SHOWN HEREON.

The 1980 Magnetic Bearing Approx. 2 1/2" Annual Change - increasing 0.

1991-92


Map base and land disposition drafted by Surveys and Mapping Branch, Ministry of Natural Resources.

The disposition of land, location of lot fabric and parcel boundaries on this index was compiled for administrative purposes only.

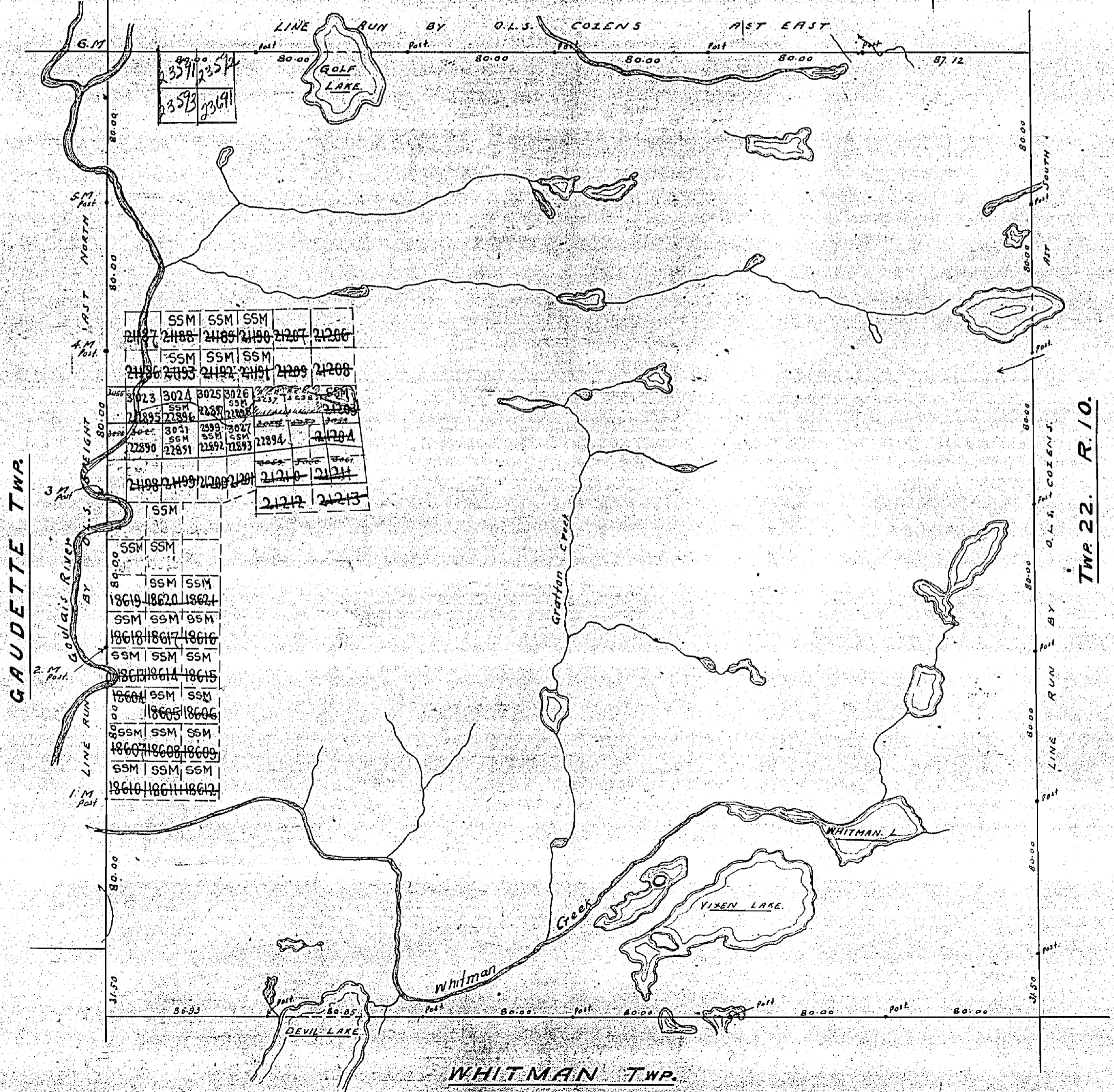


T.P. 23. RANGE 10.
DISTRICT OF ALGOMA.
SAULT STE. MARIE MINING DIVISION.

Scale, 40 chains to an inch



Total Area 23,040 Acres
 Area etched excluded from transfer to the Crown - Not open for staking patented to A.C. & H.B.R. Ry.



21137	21188	21185	21180	21207	21206
21136	21193	21192	21191	21209	21208
3023	3024	3025	3026	3027	3028
21895	21896	21897	21898	21899	21900
22890	22891	22892	22893	22894	21204
21198	21199	21200	21201	21210	21211
	SSM			21212	21213
	SSM	SSM			
	SSM	SSM			
18619	18620	18621			
SSM	SSM	SSM			
18618	18617	18616			
SSM	SSM	SSM			
18613	18614	18615			
18604	SSM	SSM			
	18605	18606			
SSM	SSM	SSM			
18607	18608	18609			
SSM	SSM	SSM			
18610	18611	18612			

GAUDETTE TWP.

TWP. 22. R. 10.

WHITMAN TWP.

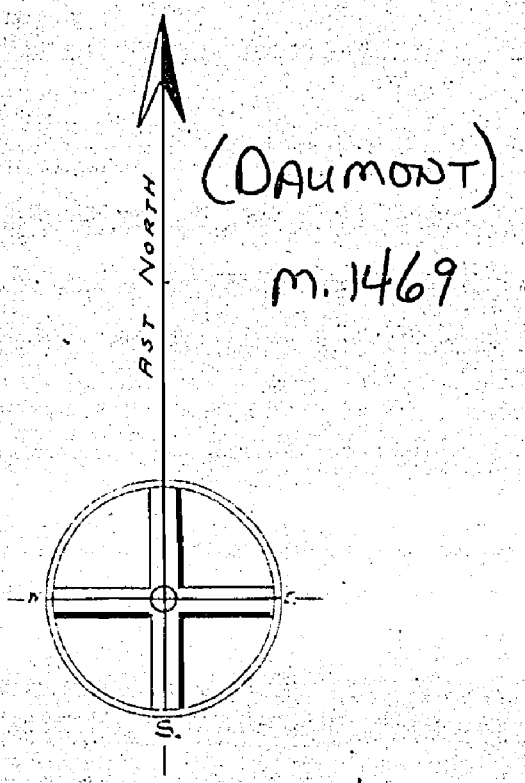
23-10

T P. 23. RANGE 10.

DISTRICT OF ALGOMA.

SAULT STE. MARIE MINING DIVISION.

Scale, 40 chains to an inch

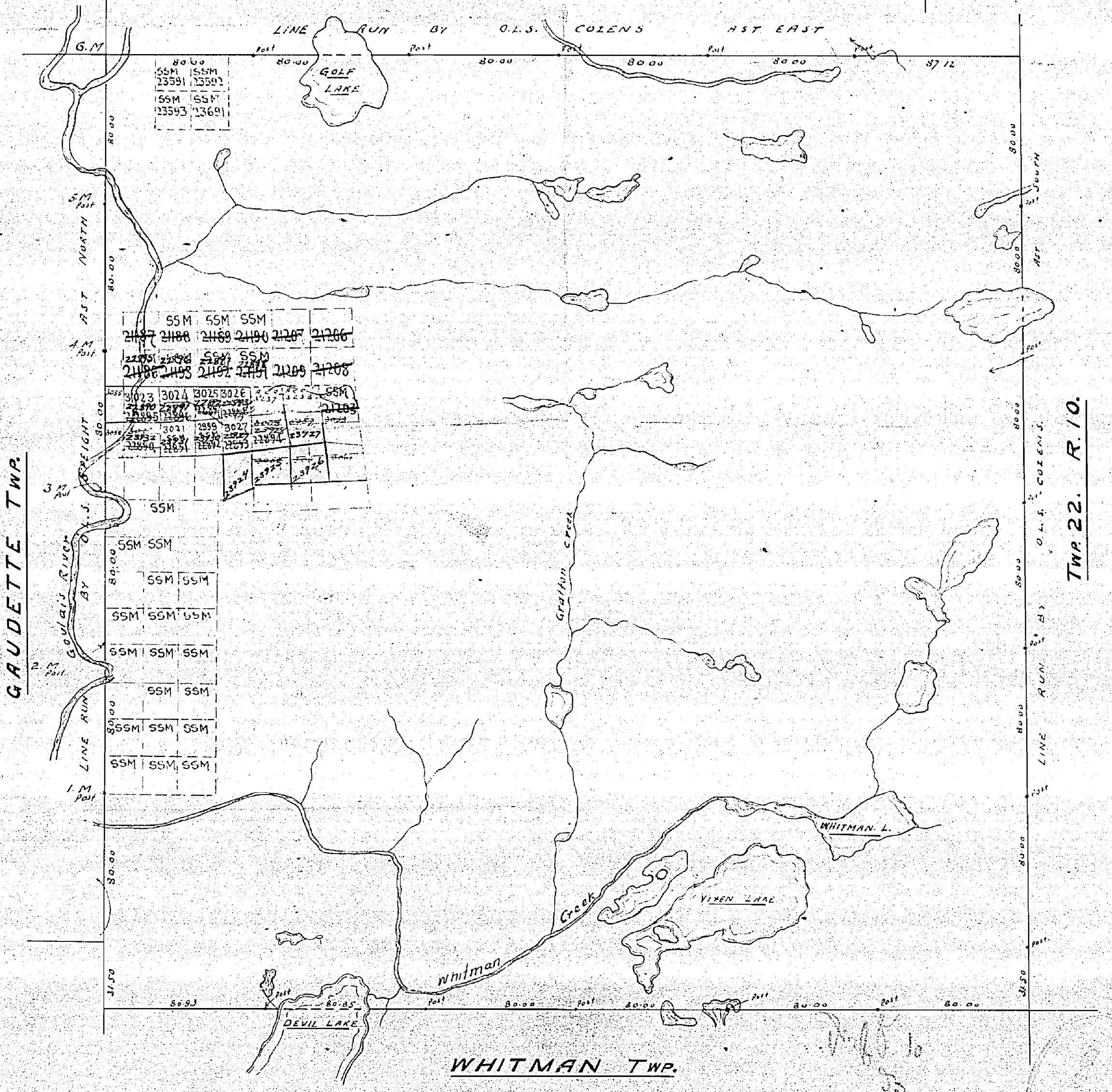


(DAUMONT)
m. 1469

Office Map

Total Area 23,070 Acres

Area etched excluded from transfer to the Crown - Not open for staking patented to A.C. & H.B.R. Ry



GAUDETTE TWP.

TWP 22. R. 10.

WHITMAN TWP.

T.P. 23. RANGE 10.

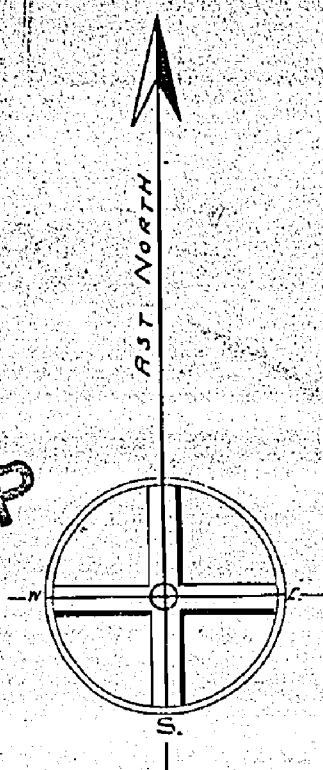
DISTRICT OF ALGOMA.

SAULT STE. MARIE MINING DIVISION.

Scale, 40 chains to an inch

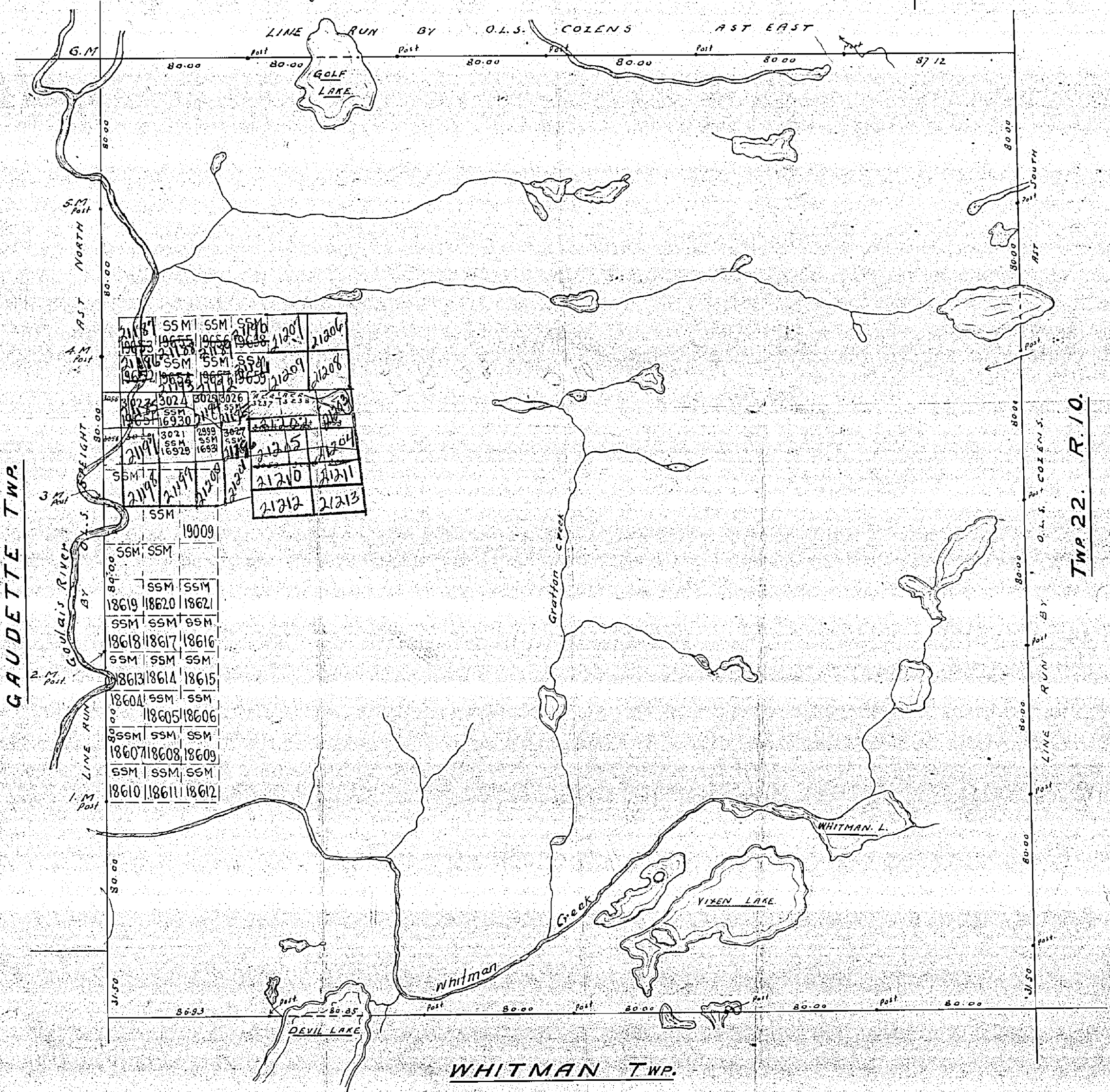
(Dumont)
OFFICE MAP

m.1469



Total Area 23,040 Acres

Area etched excluded from transfer to the Crown. Not open for staking



19009	SSM	SSM	SSM	SSM	SSM
18619	18620	18621	SSM	SSM	SSM
18618	18617	18616	SSM	SSM	SSM
18613	18614	18615	SSM	SSM	SSM
18604	SSM	SSM	SSM	SSM	SSM
18607	18608	18609	SSM	SSM	SSM
18610	18611	18612	SSM	SSM	SSM
21201	21202	21203	21204	21205	21206
21207	21208	21209	21210	21211	21212
21213	21214	21215	21216	21217	21218
21219	21220	21221	21222	21223	21224

GAUGETTE TWP.

TWP. 22. R. 10.

WHITMAN TWP.

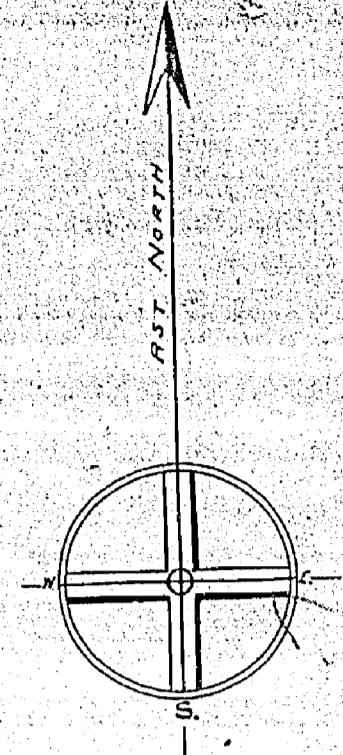
23-10

T.P. 23. RANGE 10.

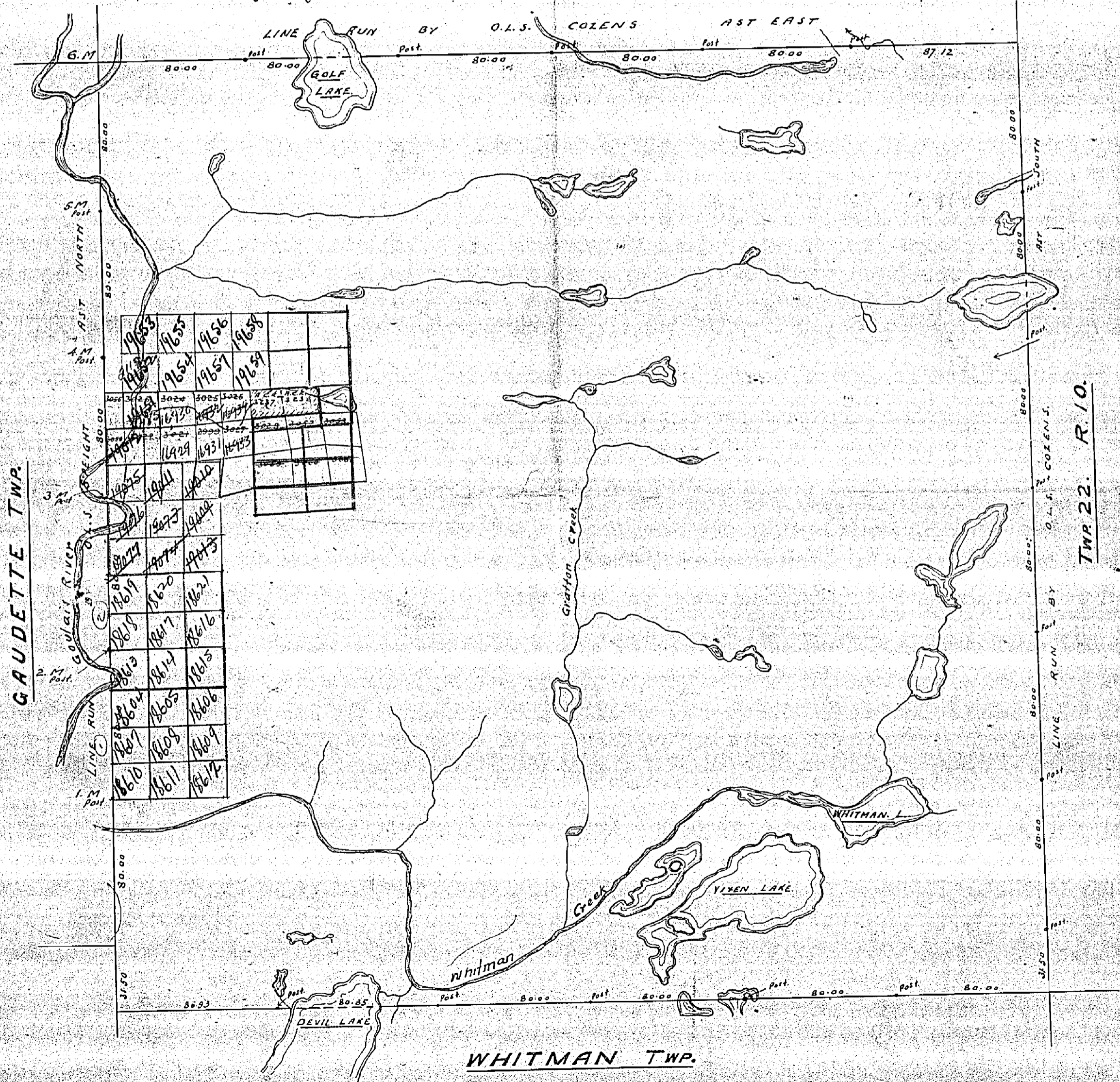
DISTRICT OF ALGOMA. SAULT STE. MARIE MINING DIVISION.

Scale, 40 chains to an inch

(DAUMONT)
m. 1469



Total Area 23,040 Acres
Area etched excluded from transfer to the Crown - Not open for staking



GAUDETTE TWP.

WHITMAN TWP.


TWP. 22. R. 10.

T.P. 23. RANGE 10.


DISTRICT OF ALGOMA.

SAULT STE. MARIE MINING DIVISION.

Scale, 40 chains to an inch



Total Area 25,040 Acres
 Area etched excluded from transfer to the Crown. Not open for staking



100	100	100	100	100	100	100	100	100	100
100	100	100	100	100	100	100	100	100	100
100	100	100	100	100	100	100	100	100	100
100	100	100	100	100	100	100	100	100	100
100	100	100	100	100	100	100	100	100	100
100	100	100	100	100	100	100	100	100	100
100	100	100	100	100	100	100	100	100	100
100	100	100	100	100	100	100	100	100	100
100	100	100	100	100	100	100	100	100	100
100	100	100	100	100	100	100	100	100	100

TWP. 23
RANGE 10
(DAYMONT)
DISTRICT OF
ALGOMA

SAULT STE. MARIE
MINING DIVISION

SCALE: 1-INCH=40 CHAINS

LEGEND

- PATENTED LAND Ⓟ
- CROWN LAND SALE C.S.
- LEASES Ⓛ
- LOCATED LAND Loc.
- LICENSE OF OCCUPATION L.O.
- MINING RIGHTS ONLY M.R.O.
- SURFACE RIGHTS ONLY S.R.O.
- ROADS — — — — —
- IMPROVED ROADS — — — — —
- KING'S HIGHWAYS — — — — —
- RAILWAYS — — — — —
- POWER LINES — — — — —
- MARSH OR MUSKEG — — — — —
- MINES Ⓜ
- CANCELLED C.

NOTES

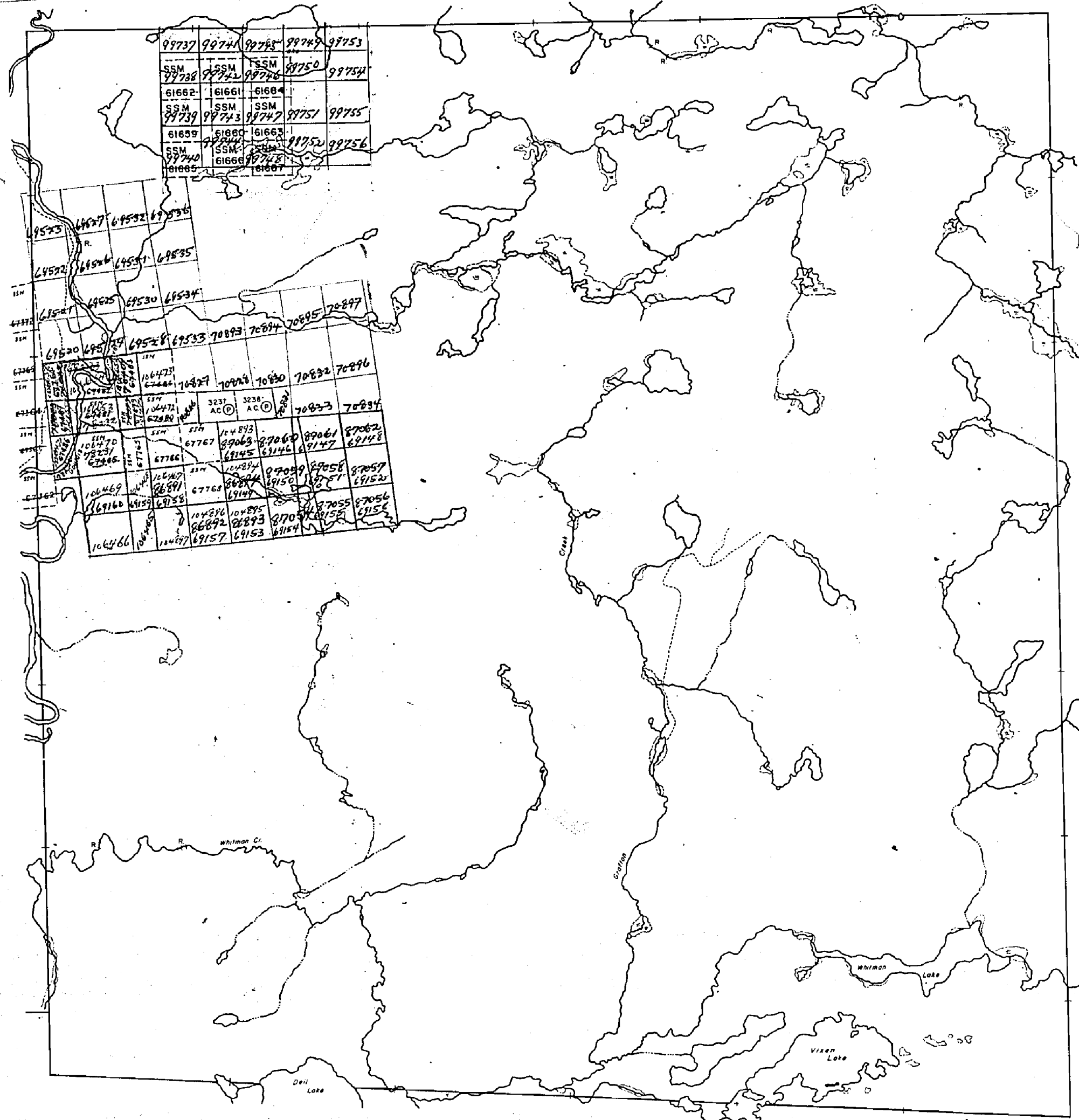
400' surface rights reservation around
all lakes & rivers.

Claims A.C. 3237 & A.C. 3238 are patented to Algoma
Central Railway.

This Map is Not To Be Used For SURVEY PURPOSES.

GAUDETTE TWP. M-1261

TWP 22 RANGE X M-1459



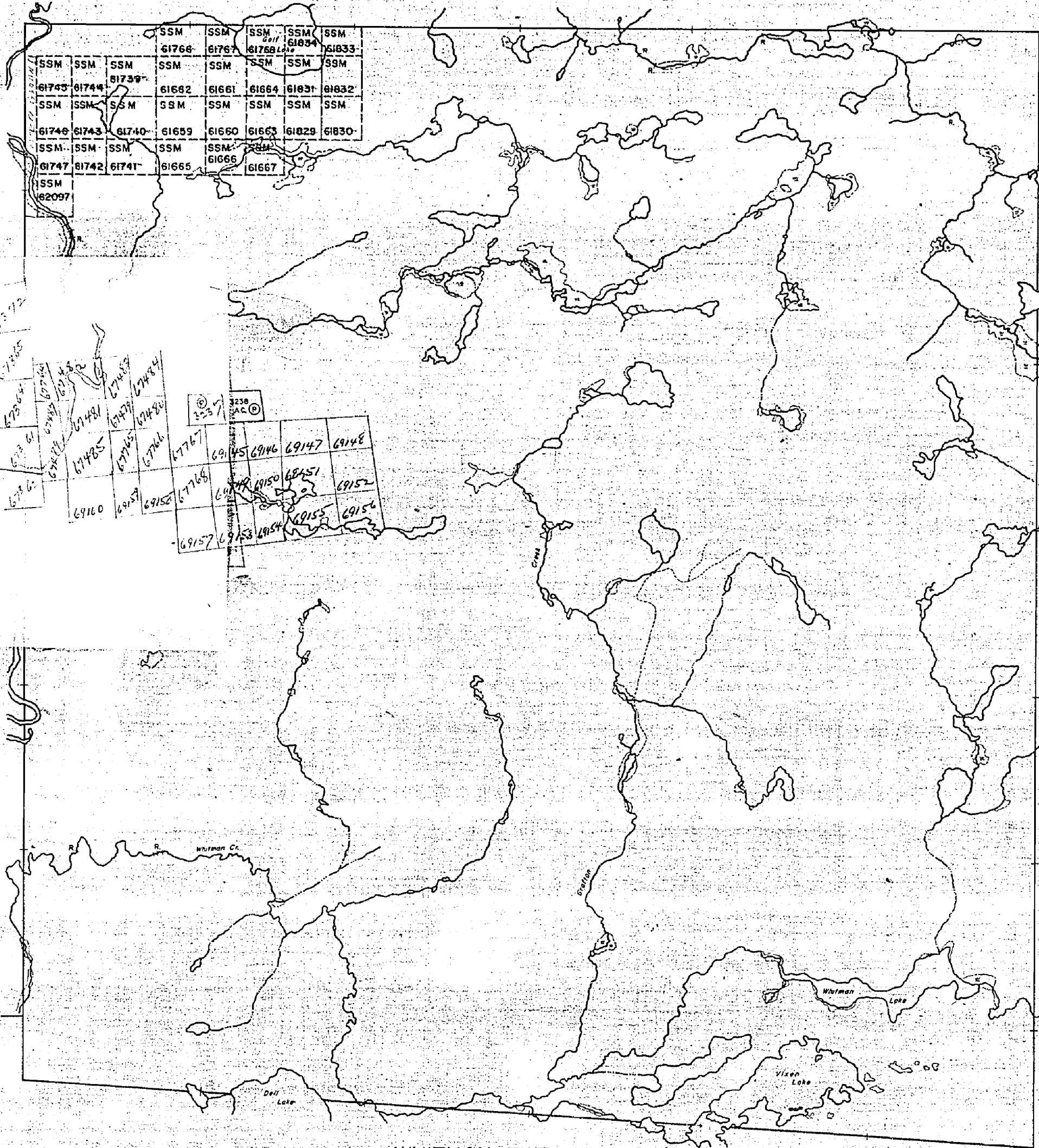
WHITMAN TWP. M-1371

PLAN NO.-M-1469

DEPARTMENT OF MINES

— ONTARIO —

TWP. 23 RANGE XI M-1470



**TWP. 23
RANGE 10
(DAUMONT)
DISTRICT OF
ALGOMA**

SAULT STE. MARIE
MINING DIVISION

SCALE: 1-INCH=40 CHAINS

LEGEND

PATENTED LAND	Ⓟ
CROWN LAND SALE	C.S.
LEASES	Ⓛ
LOCATED LAND	Ⓛ
LICENSE OF OCCUPATION	L.O.
MINING RIGHTS ONLY	M.R.O.
SURFACE RIGHTS ONLY	S.R.O.
ROADS	—
IMPROVED ROADS	—
KING'S HIGHWAYS	—
RAILWAYS	—
POWER LINES	—
MARSH OR MUSKEG	—
MINES	Ⓜ
CANCELLED	Ⓢ

NOTES

400' Reserve around all lakes & rivers to Dept. of Lands & Forests.
 Claims AC.3237 & AC.3238 are patented to Algoma Central Railway.
 This Map is Not To Be Used For SURVEY PURPOSES.

PLAN NO. M-1469

DEPARTMENT OF MINES
— ONTARIO —

GAUDETTE TWP. M-1261

TWP. 22 RANGE X M-1459

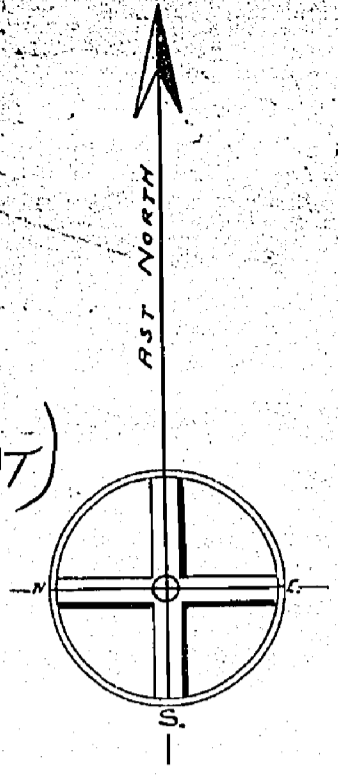
WHITMAN TWP. M-1371

T.P. 23. RANGE 10.

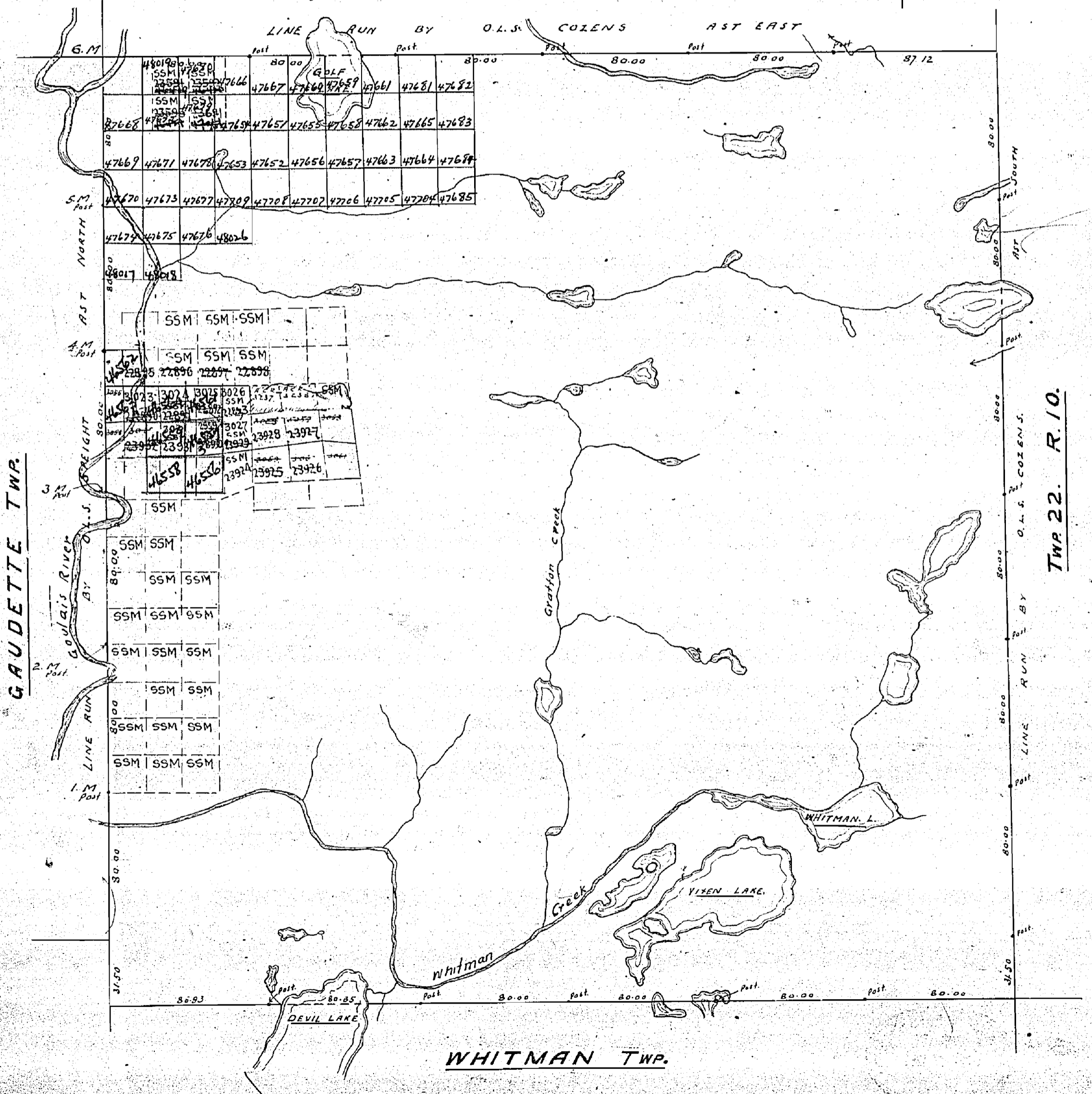
DISTRICT OF ALGOMA. SAULT STE. MARIE MINING DIVISION.

Scale, 40 chains to an inch (DAUMONT)

M. 1469



Total Area 23,040 Acres
Area etched excluded from transfer to the Crown - Not open for staking patented to A.C. & H.B.R. Ry.



GAUDETTE TWP.

TWP. 22. R. 10.

WHITMAN TWP.

23-10

T.P. 23. RANGE 10.

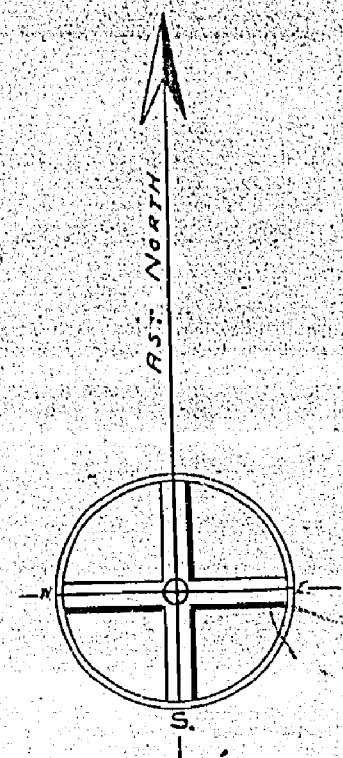
DISTRICT OF ALGOMA.

SAULT STE. MARIE MINING DIVISION.

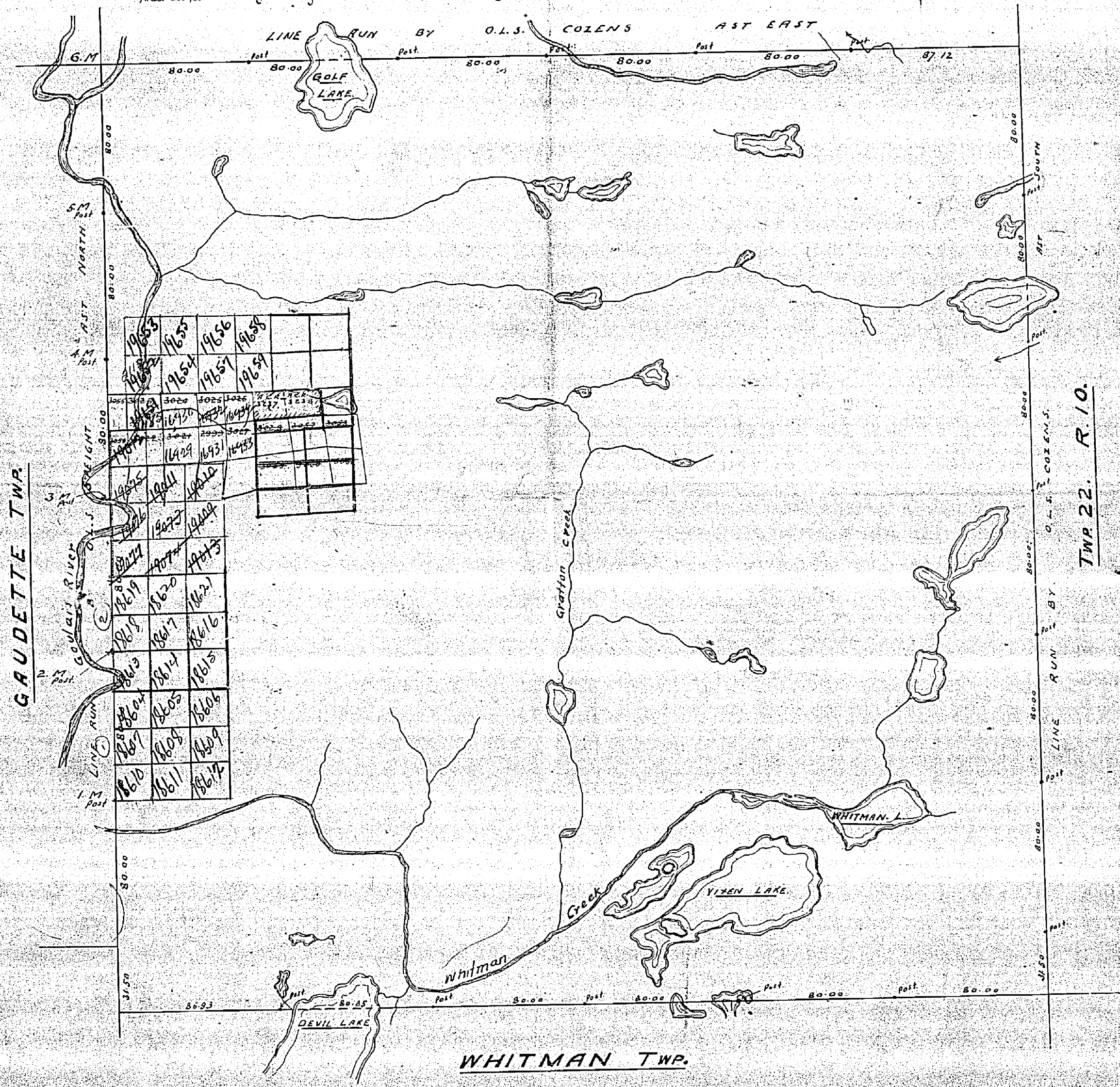
Scale, 40 chains to an inch

(DAUMONT)

M. 1469



Total Area 23,040 Acres
Area etched excluded from transfer to the Crown - Not open for staking




19653	19655	19656	19658		
19654	19657	19659			
19660	19661	19662	19663	19664	19665
19666	19667	19668	19669	19670	19671
19672	19673	19674	19675	19676	19677
19678	19679	19680	19681	19682	19683
19684	19685	19686	19687	19688	19689
19690	19691	19692	19693	19694	19695
19696	19697	19698	19699	19700	19701
19702	19703	19704	19705	19706	19707
19708	19709	19710	19711	19712	19713
19714	19715	19716	19717	19718	19719
19720	19721	19722	19723	19724	19725
19726	19727	19728	19729	19730	19731
19732	19733	19734	19735	19736	19737
19738	19739	19740	19741	19742	19743
19744	19745	19746	19747	19748	19749
19750	19751	19752	19753	19754	19755
19756	19757	19758	19759	19760	19761
19762	19763	19764	19765	19766	19767
19768	19769	19770	19771	19772	19773
19774	19775	19776	19777	19778	19779
19780	19781	19782	19783	19784	19785
19786	19787	19788	19789	19790	19791
19792	19793	19794	19795	19796	19797
19798	19799	19800	19801	19802	19803
19804	19805	19806	19807	19808	19809
19810	19811	19812	19813	19814	19815
19816	19817	19818	19819	19820	19821
19822	19823	19824	19825	19826	19827
19828	19829	19830	19831	19832	19833
19834	19835	19836	19837	19838	19839
19840	19841	19842	19843	19844	19845
19846	19847	19848	19849	19850	19851
19852	19853	19854	19855	19856	19857
19858	19859	19860	19861	19862	19863
19864	19865	19866	19867	19868	19869
19870	19871	19872	19873	19874	19875
19876	19877	19878	19879	19880	19881
19882	19883	19884	19885	19886	19887
19888	19889	19890	19891	19892	19893
19894	19895	19896	19897	19898	19899
19900	19901	19902	19903	19904	19905
19906	19907	19908	19909	19910	19911
19912	19913	19914	19915	19916	19917
19918	19919	19920	19921	19922	19923
19924	19925	19926	19927	19928	19929
19930	19931	19932	19933	19934	19935
19936	19937	19938	19939	19940	19941
19942	19943	19944	19945	19946	19947
19948	19949	19950	19951	19952	19953
19954	19955	19956	19957	19958	19959
19960	19961	19962	19963	19964	19965
19966	19967	19968	19969	19970	19971
19972	19973	19974	19975	19976	19977
19978	19979	19980	19981	19982	19983
19984	19985	19986	19987	19988	19989
19990	19991	19992	19993	19994	19995
19996	19997	19998	19999	20000	20001

T.P. 23. RANGE 10.


DISTRICT OF ALGOMA.

SAULT STE. MARIE MINING DIVISION.

Scale, 40 chains to an inch.



Total Area 23,040 Acres.
Area etched excluded from transfer to the Crown. Not open for staking.



1	2	3	4	5	6	7	8	9	10
11	12	13	14	15	16	17	18	19	20
21	22	23	24	25	26	27	28	29	30
31	32	33	34	35	36	37	38	39	40

GAUDETTE TWP.

Twp 22. R. 10.

WHITMAN TWP.

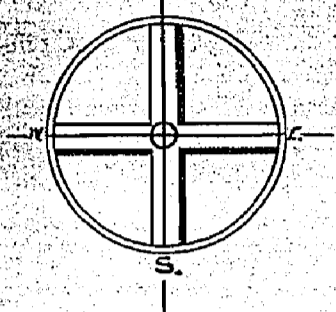
T.P. 23 RANGE 10.

DISTRICT OF ALGOMA.

SAULT STE. MARIE MINING DIVISION.

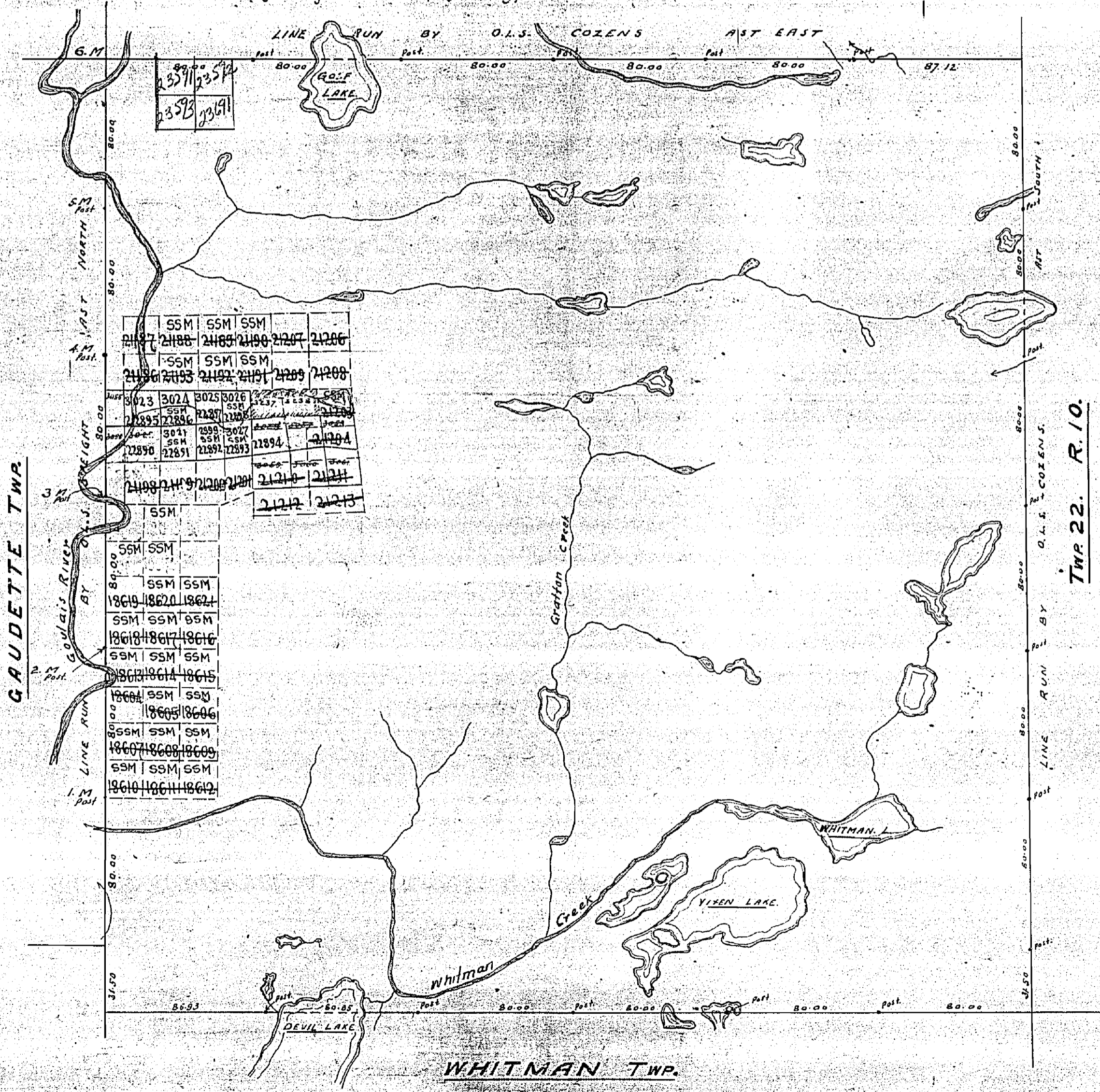
Scale, 40 chains to an inch

(DAUMONT)
M. 1469



Total Area 23,040 Acres

Area etched excluded from transfer to the Crown - Not open for staking patented to A.C. & H.B.R. Ry.



SSM	SSM	SSM	SSM	SSM	SSM
21187	21188	21189	21190	21287	21286
SSM	SSM	SSM	SSM	SSM	SSM
21186	21193	21192	21191	21289	21288
3023	3024	3025	3026	21287	21286
21295	21296	21297	21298	21299	21300
3041	2999	3027	21294	21294	21294
21290	21291	21292	21293	21294	21294
21295	21296	21297	21298	21299	21300
SSM	SSM	SSM	SSM	SSM	SSM
SSM	SSM	SSM	SSM	SSM	SSM
18619	18620	18621	18622	18623	18624
SSM	SSM	SSM	SSM	SSM	SSM
18618	18617	18616	18615	18614	18613
SSM	SSM	SSM	SSM	SSM	SSM
18612	18611	18610	18609	18608	18607
SSM	SSM	SSM	SSM	SSM	SSM
18606	18605	18604	18603	18602	18601
SSM	SSM	SSM	SSM	SSM	SSM
18600	18599	18598	18597	18596	18595
SSM	SSM	SSM	SSM	SSM	SSM
18600	18601	18602	18603	18604	18605

GAUDETTE TWP.

TWP 22. R. 10.

23-10

T.P. 23. RANGE 10.

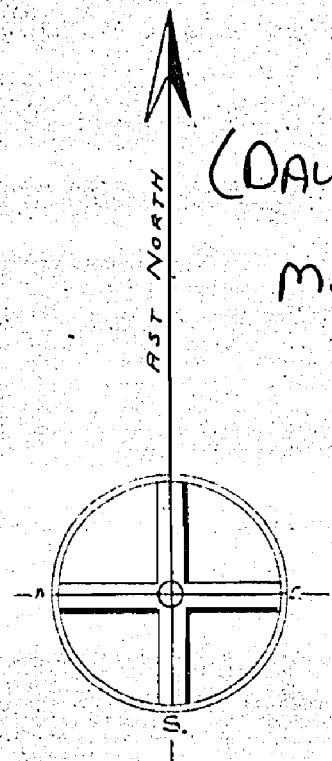
DISTRICT OF ALGOMA.

SAULT STE. MARIE MINING DIVISION.

Scale, 40 chains to an inch

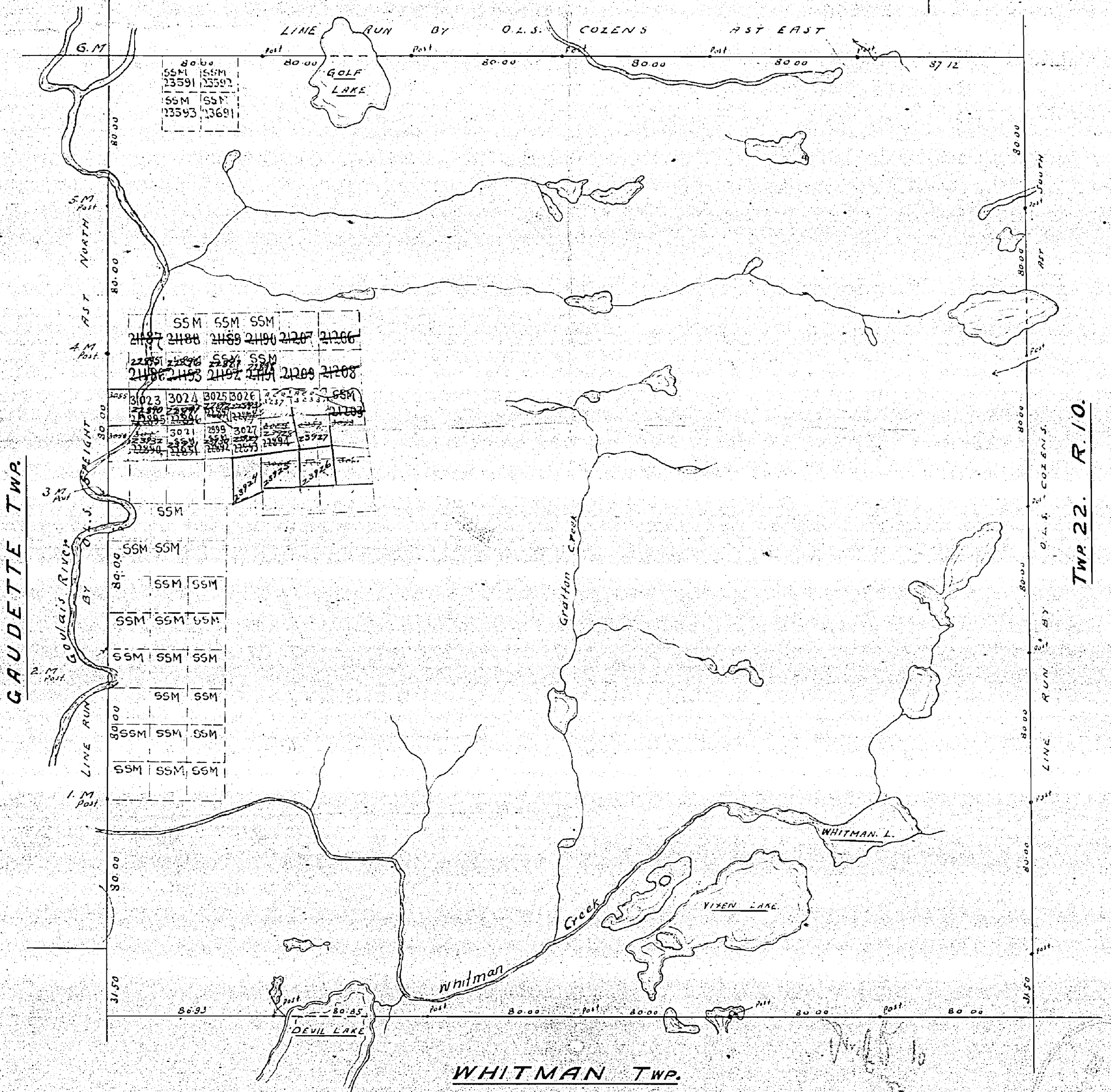
(DAUMONT)
m. 1469

Office Map



Total Area 23,010 Acres

Area etched excluded from transfer to the Crown. Not open for staking patented to A.C. & H.B.R. Ry.



8060	8060
55M	55M
23591	23592
55M	55M
23593	23691

55M	55M	55M	55M	55M	55M
2187	2188	2189	2190	2191	2192
22851	22876	22887	22891	22892	22893
2186	2183	2182	2181	2180	2178
31023	3024	3025	3026	3027	3028
22870	22871	22872	22873	22874	22875
22895	22896	22897	22898	22899	22900
22901	22902	22903	22904	22905	22906
22907	22908	22909	22910	22911	22912
22913	22914	22915	22916	22917	22918
22919	22920	22921	22922	22923	22924
22925	22926	22927	22928	22929	22930
22931	22932	22933	22934	22935	22936
22937	22938	22939	22940	22941	22942
22943	22944	22945	22946	22947	22948
22949	22950	22951	22952	22953	22954
22955	22956	22957	22958	22959	22960
22961	22962	22963	22964	22965	22966
22967	22968	22969	22970	22971	22972
22973	22974	22975	22976	22977	22978
22979	22980	22981	22982	22983	22984
22985	22986	22987	22988	22989	22990
22991	22992	22993	22994	22995	22996
22997	22998	22999	23000	23001	23002

GAUDETTE TWP.

TWP. 22. R. 10.

WHITMAN TWP.

T.P. 23. RANGE 10.

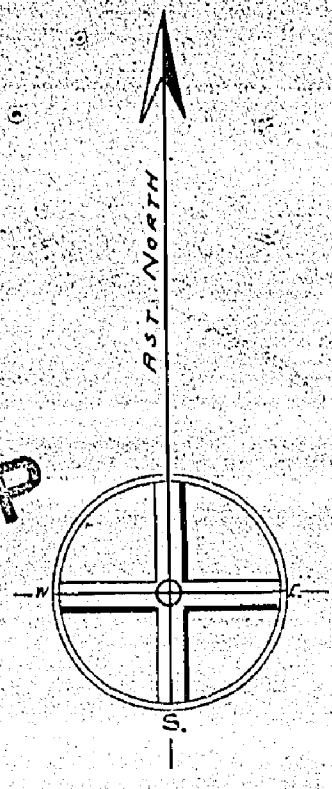
DISTRICT OF ALGOMA.

SAULT STE. MARIE MINING DIVISION.

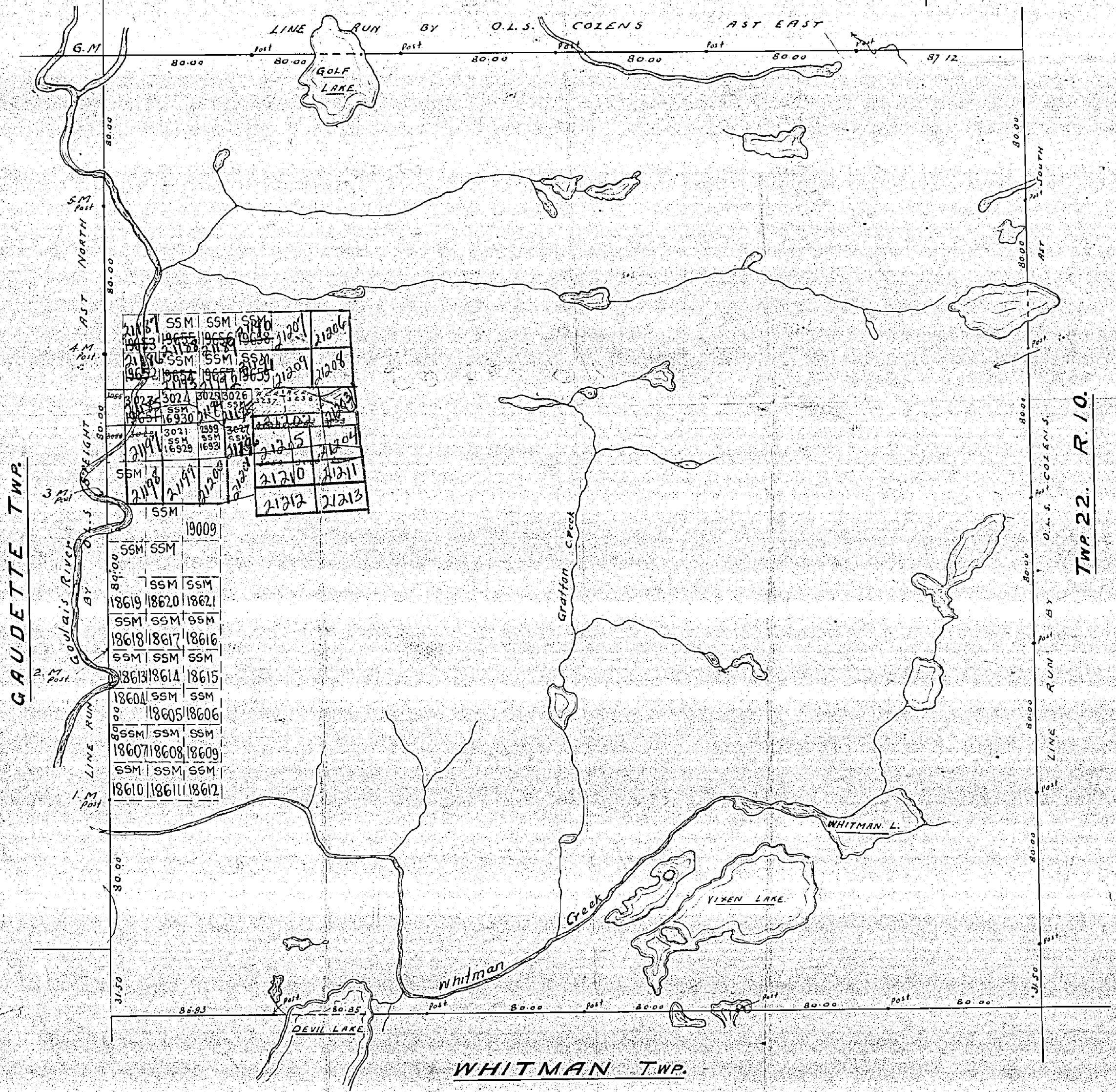
Scale, 40 chains to an inch

(DAUMONT)
OFFICE MAP

m. 1469



Total Area 23,040 Acres
Area etched excluded from transfer to the Crown - Not open for staking



21187	SSM	SSM	SSM	21201	21204
19653	19655	19656	19658	21205	21208
21186	SSM	SSM	SSM	21209	21210
19652	19654	19657	19659	21211	21212
3023	3024	3025	3026	21213	21214
19651	16930	19650	19649	21215	21216
3021	3022	3023	3024	21217	21218
19650	16929	19649	19648	21219	21220
SSM	SSM	SSM	SSM	21221	21222
SSM	SSM	SSM	SSM	21223	21224
SSM	SSM	SSM	SSM	21225	21226
SSM	SSM	SSM	SSM	21227	21228
SSM	SSM	SSM	SSM	21229	21230
SSM	SSM	SSM	SSM	21231	21232
SSM	SSM	SSM	SSM	21233	21234
SSM	SSM	SSM	SSM	21235	21236
SSM	SSM	SSM	SSM	21237	21238
SSM	SSM	SSM	SSM	21239	21240
SSM	SSM	SSM	SSM	21241	21242
SSM	SSM	SSM	SSM	21243	21244
SSM	SSM	SSM	SSM	21245	21246
SSM	SSM	SSM	SSM	21247	21248
SSM	SSM	SSM	SSM	21249	21250
SSM	SSM	SSM	SSM	21251	21252
SSM	SSM	SSM	SSM	21253	21254
SSM	SSM	SSM	SSM	21255	21256
SSM	SSM	SSM	SSM	21257	21258
SSM	SSM	SSM	SSM	21259	21260
SSM	SSM	SSM	SSM	21261	21262
SSM	SSM	SSM	SSM	21263	21264
SSM	SSM	SSM	SSM	21265	21266
SSM	SSM	SSM	SSM	21267	21268
SSM	SSM	SSM	SSM	21269	21270
SSM	SSM	SSM	SSM	21271	21272
SSM	SSM	SSM	SSM	21273	21274
SSM	SSM	SSM	SSM	21275	21276
SSM	SSM	SSM	SSM	21277	21278
SSM	SSM	SSM	SSM	21279	21280
SSM	SSM	SSM	SSM	21281	21282
SSM	SSM	SSM	SSM	21283	21284
SSM	SSM	SSM	SSM	21285	21286
SSM	SSM	SSM	SSM	21287	21288
SSM	SSM	SSM	SSM	21289	21290
SSM	SSM	SSM	SSM	21291	21292
SSM	SSM	SSM	SSM	21293	21294
SSM	SSM	SSM	SSM	21295	21296
SSM	SSM	SSM	SSM	21297	21298
SSM	SSM	SSM	SSM	21299	21300

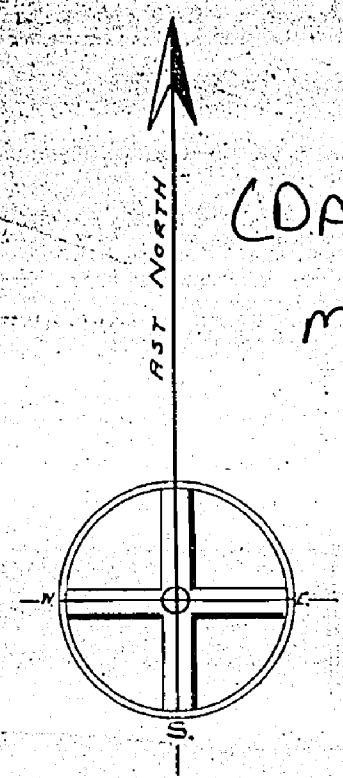
GAUGETTE TWP.

TWP. 22. R. 10.

WHITMAN TWP.

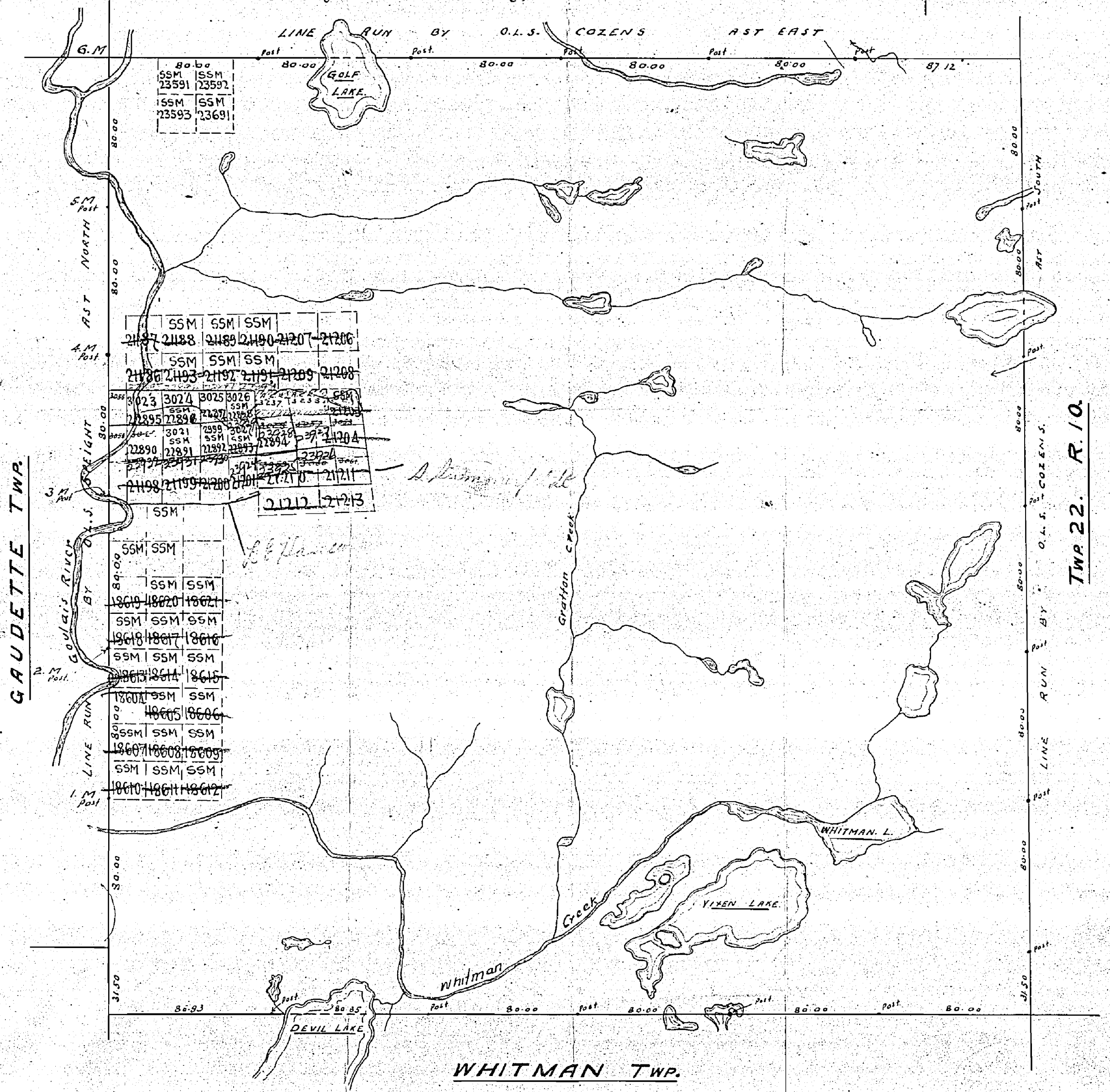
T.P. 23. RANGE 10.
DISTRICT OF ALGOMA.
SAULT STE. MARIE MINING DIVISION.

Scale, 40 chains to an inch



(DAUMONT)
m. 1469

Total Area 23,040 Acres
 Area etched excluded from transfer to the Crown. Not open for staking patented to A.C. & H.B.R. Ry. |||||



WHITMAN TWP.

1469

T.P. 23. RANGE 10.

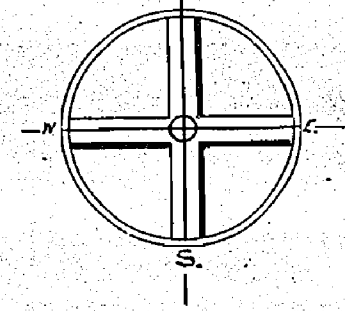
DISTRICT OF ALGOMA.

SAULT STE. MARIE MINING DIVISION.

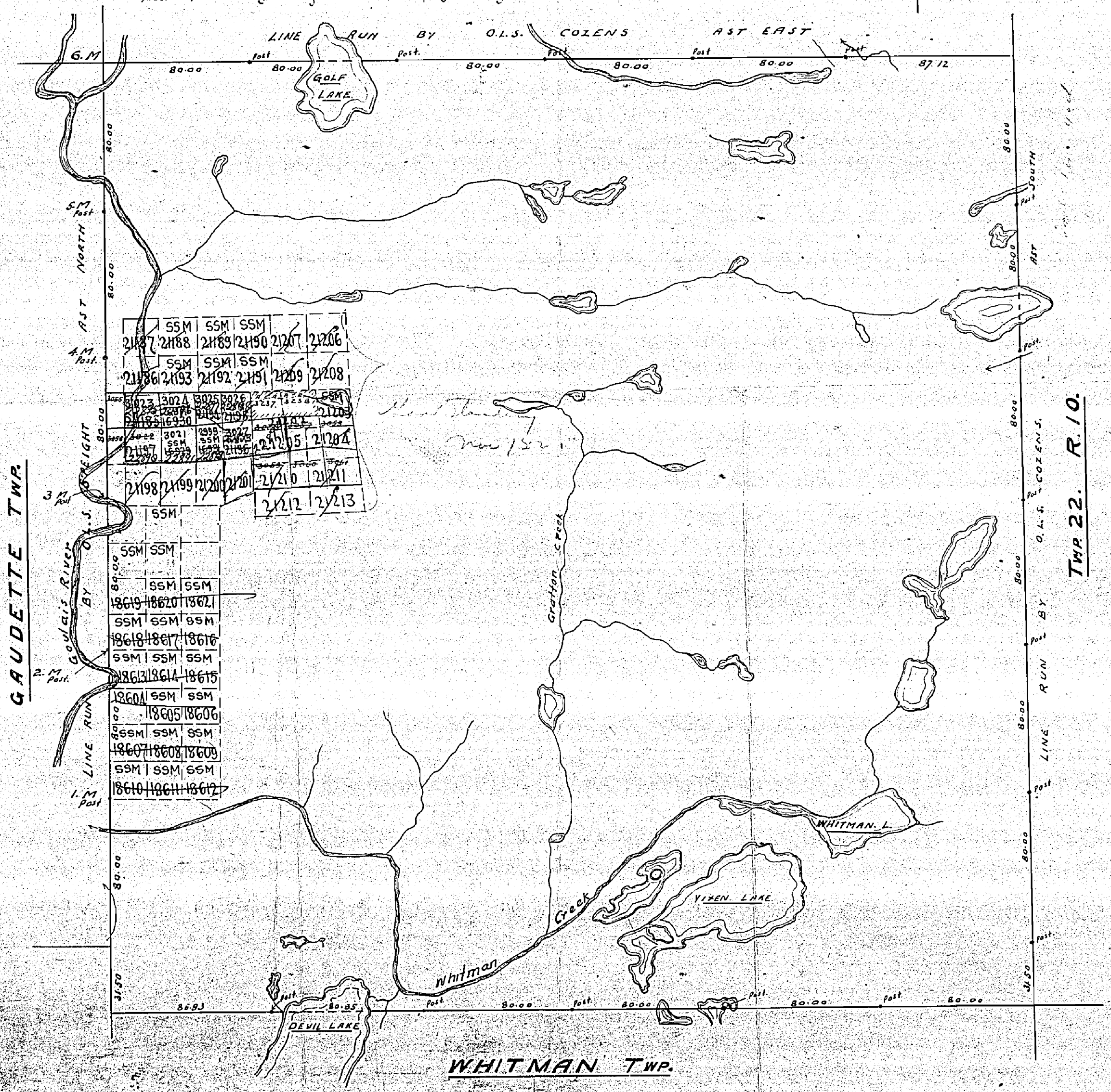
OFFICE MAP

(DAUMONT)
m. 1469

Scale, 40 chains to an inch



Total Area 23,040 Acres
Area etched excluded from transfer to the Crown - Not open for staking



21187	SSM	SSM	SSM	21207	21206
21188	SSM	SSM	SSM	21208	21208
21189	SSM	SSM	SSM	21209	21208
21190	SSM	SSM	SSM	21209	21208
21191	SSM	SSM	SSM	21209	21208
21192	SSM	SSM	SSM	21209	21208
21193	SSM	SSM	SSM	21209	21208
21194	SSM	SSM	SSM	21209	21208
21195	SSM	SSM	SSM	21209	21208
21196	SSM	SSM	SSM	21209	21208
21197	SSM	SSM	SSM	21209	21208
21198	SSM	SSM	SSM	21209	21208
21199	SSM	SSM	SSM	21209	21208
21200	SSM	SSM	SSM	21209	21208
21201	SSM	SSM	SSM	21209	21208
21202	SSM	SSM	SSM	21209	21208
21203	SSM	SSM	SSM	21209	21208
21204	SSM	SSM	SSM	21209	21208
21205	SSM	SSM	SSM	21209	21208
21206	SSM	SSM	SSM	21209	21208
21207	SSM	SSM	SSM	21209	21208
21208	SSM	SSM	SSM	21209	21208
21209	SSM	SSM	SSM	21209	21208
21210	SSM	SSM	SSM	21209	21208
21211	SSM	SSM	SSM	21209	21208
21212	SSM	SSM	SSM	21209	21208
21213	SSM	SSM	SSM	21209	21208

GAUGETTE TWP.

TWP 22. R. 10.

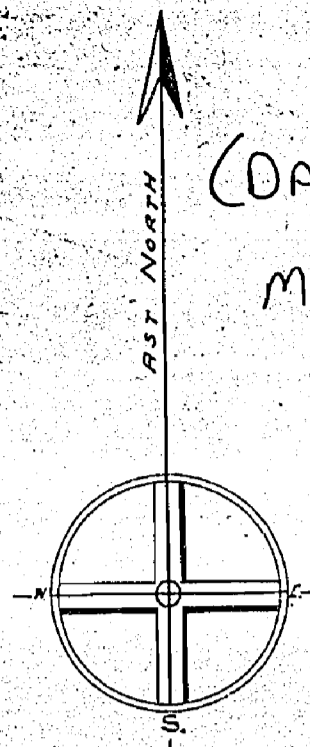
WHITMAN TWP.

T.P. 23. RANGE 10.

DISTRICT OF ALGOMA.

SAULT STE. MARIE MINING DIVISION.

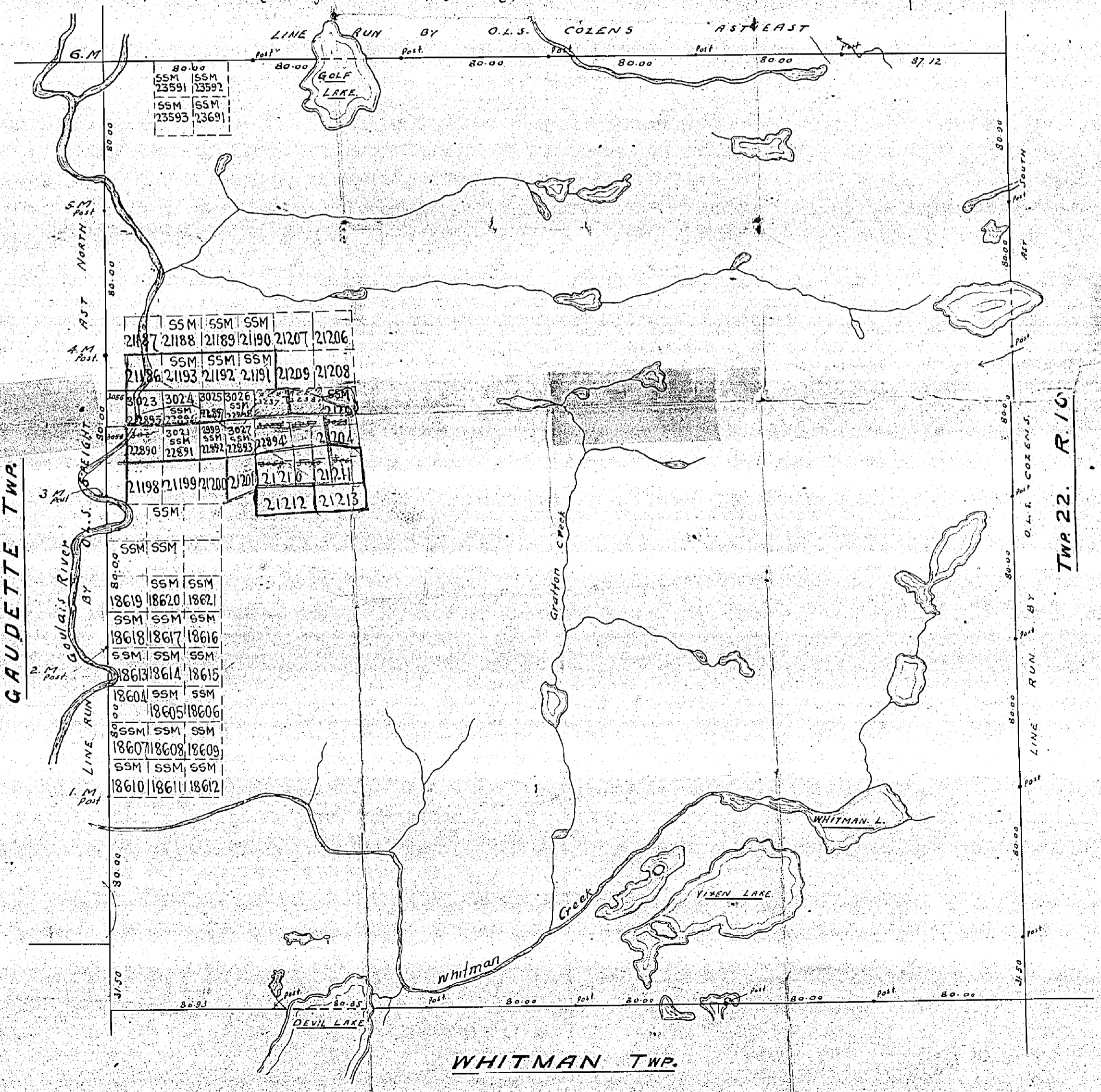
Scale, 40 chains to an inch



(DAIMONT)
M. 1469

Total Area 23,040 Acres

Area etched excluded from transfer to the Crown. Not open for staking patented to A.C. & H.B.R. Ry. L.L.L.



80.00	SSM	SSM
23591	23592	
SSM	SSM	
23593	23691	

SSM	SSM	SSM	SSM	SSM	SSM
21187	21188	21189	21190	21207	21206
SSM	SSM	SSM	SSM	SSM	SSM
21186	21193	21192	21191	21209	21208
SSM	SSM	SSM	SSM	SSM	SSM
3023	3024	3025	3026	3027	3028
22890	22891	22892	22893	22894	22895
SSM	SSM	SSM	SSM	SSM	SSM
21198	21199	21200	21201	21210	21211
SSM	SSM	SSM	SSM	SSM	SSM
SSM	SSM	SSM	SSM	SSM	SSM
18619	18620	18621	SSM	SSM	SSM
SSM	SSM	SSM	SSM	SSM	SSM
18618	18617	18616	SSM	SSM	SSM
SSM	SSM	SSM	SSM	SSM	SSM
18613	18614	18615	SSM	SSM	SSM
SSM	SSM	SSM	SSM	SSM	SSM
18604	18605	18606	SSM	SSM	SSM
SSM	SSM	SSM	SSM	SSM	SSM
18607	18608	18609	SSM	SSM	SSM
SSM	SSM	SSM	SSM	SSM	SSM
18610	18611	18612	SSM	SSM	SSM

GAUDETTE TWP.

TWP 22. R. 10

WHITMAN TWP.

1469

MAP

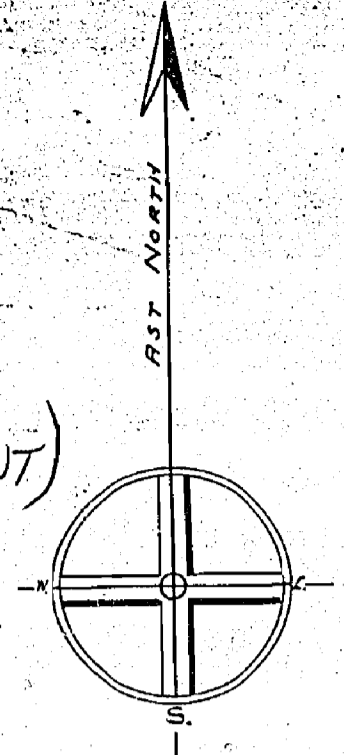
T.P. 23. RANGE 10.

DISTRICT OF ALGOMA.

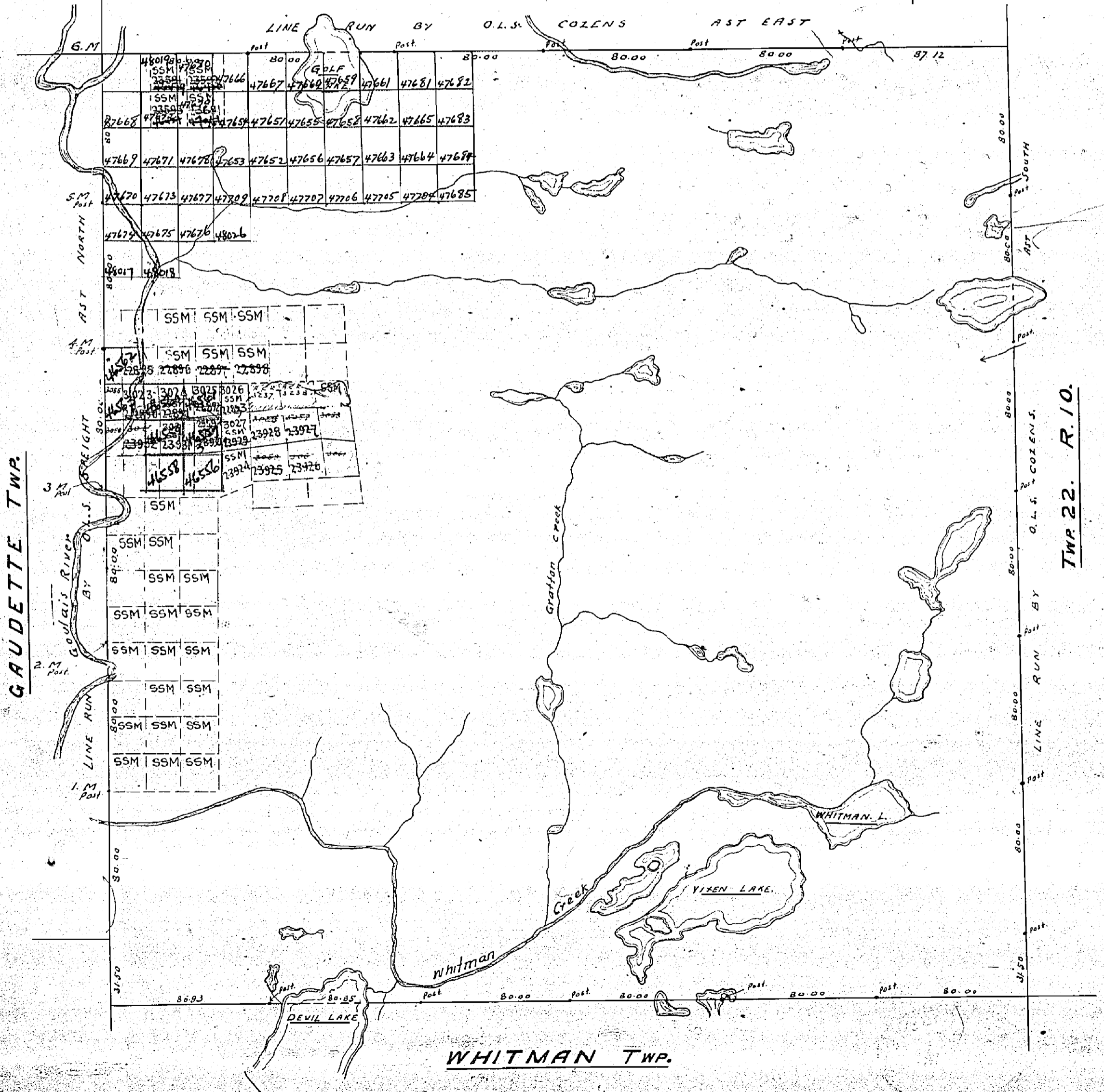
SAULT STE. MARIE MINING DIVISION.

Scale, 40 chains to an inch (DAUMONT)

m. 1469



Total Area 23,040 Acres
Area etched excluded from transfer to the Crown-Not open for staking patented to A.C. & H.B.R. Ry.



GAUGETTE TWP.

WHITMAN TWP.

TWP 22. R. 10.

TWP. 23 RANGE XI M-1470

SSM	SSM	SSM	SSM	SSM	SSM	SSM	SSM	SSM
61745	61744	61739	61662	61661	61664	61631	61632	61833
SSM	SSM	SSM	SSM	SSM	SSM	SSM	SSM	SSM
61748	61743	61740	61659	61660	61663	61629	61630	
SSM	SSM	SSM	SSM	SSM	SSM	SSM	SSM	
61747	61742	61741	61665	61666	61667			
SSM								
62097								

4372
67365
67364
67363
67362
67361
67360

67481	67480	67479	67478	67477	67476
67485	67484	67483	67482	67481	67480
69160	69159	69158	69157	69156	69155
69154	69153	69152	69151	69150	69149
69148	69147	69146	69145	69144	69143

338
AC

GAUDETTE TWP. M-1261

TWP 22 RANGE X M-1459

WHITMAN TWP M-1371

TWP. 23
RANGE 10
(DAUMONT)
DISTRICT OF
ALGOMA

SAULT STE. MARIE
MINING DIVISION

SCALE: 1-INCH=40 CHAINS

LEGEND

PATENTED LAND	Ⓟ
CROWN LAND SALE	C.S.
LEASES	Ⓢ
LOCATED LAND	Loc.
LICENSE OF OCCUPATION	L.O.
MINING RIGHTS ONLY	M.R.O.
SURFACE RIGHTS ONLY	S.R.O.
ROADS	—
IMPROVED ROADS	—
KING'S HIGHWAYS	—
RAILWAYS	—
POWER LINES	—
MARSH OR MUSKEG	—
MINES	R
CANCELLED	C

NOTES

400' Reserve around all lakes & rivers to Dept. of Lands & Forests.
 Claims AC.3237 & AC.3238 are patented to Algoma Central Railway.
 This Map is Not To Be Used For SURVEY PURPOSES.

PLAN NO. M-1469

DEPARTMENT OF MINES

— ONTARIO —

TWP. 23
RANGE 10
(DAYMONT)
DISTRICT OF
ALGOMA

SAULT STE. MARIE
MINING DIVISION

SCALE: 1-INCH=40 CHAINS

LEGEND

PATENTED LAND	Ⓟ
CROWN LAND SALE	C.S.
LEASES	Ⓞ
LOCATED LAND	Loc.
LICENSE OF OCCUPATION	L.O.
MINING RIGHTS ONLY	M.R.O.
SURFACE RIGHTS ONLY	S.R.O.
ROADS	— — — — —
IMPROVED ROADS	— — — — —
KING'S HIGHWAYS	— — — — —
RAILWAYS	— — — — —
POWER LINES	— — — — —
MARSH OR MUSKEG	— — — — —
MINES	ⓧ
CANCELLED	Ⓞ

NOTES

400' surface rights reservation around
all lakes & rivers.

Claims A.C.3237 & A.C.3238 are patented to Algoma
Central Railway.

This Map is Not To Be Used For SURVEY PURPOSES.

PLAN NO.-M-1469

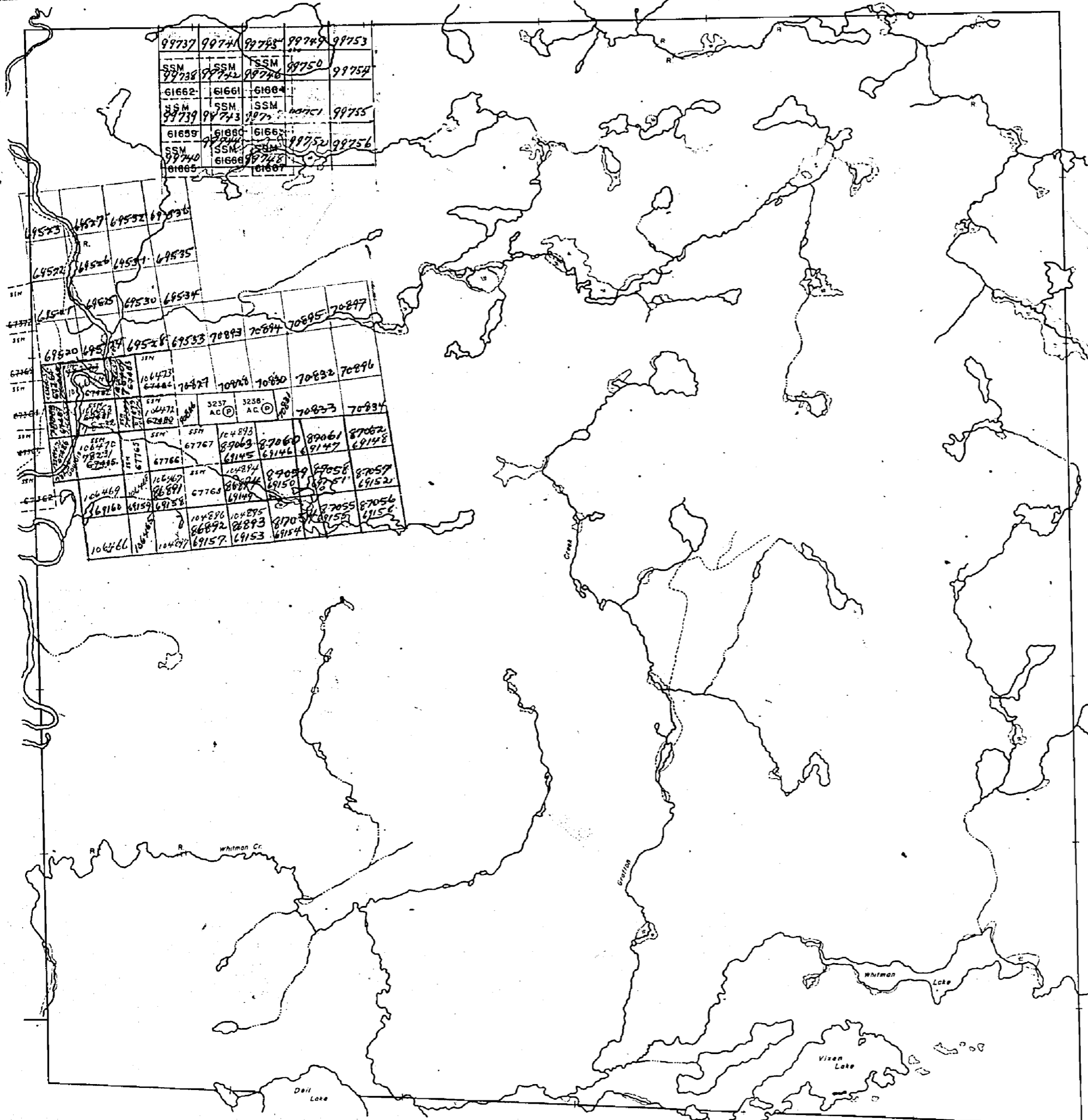
DEPARTMENT OF MINES

— ONTARIO —

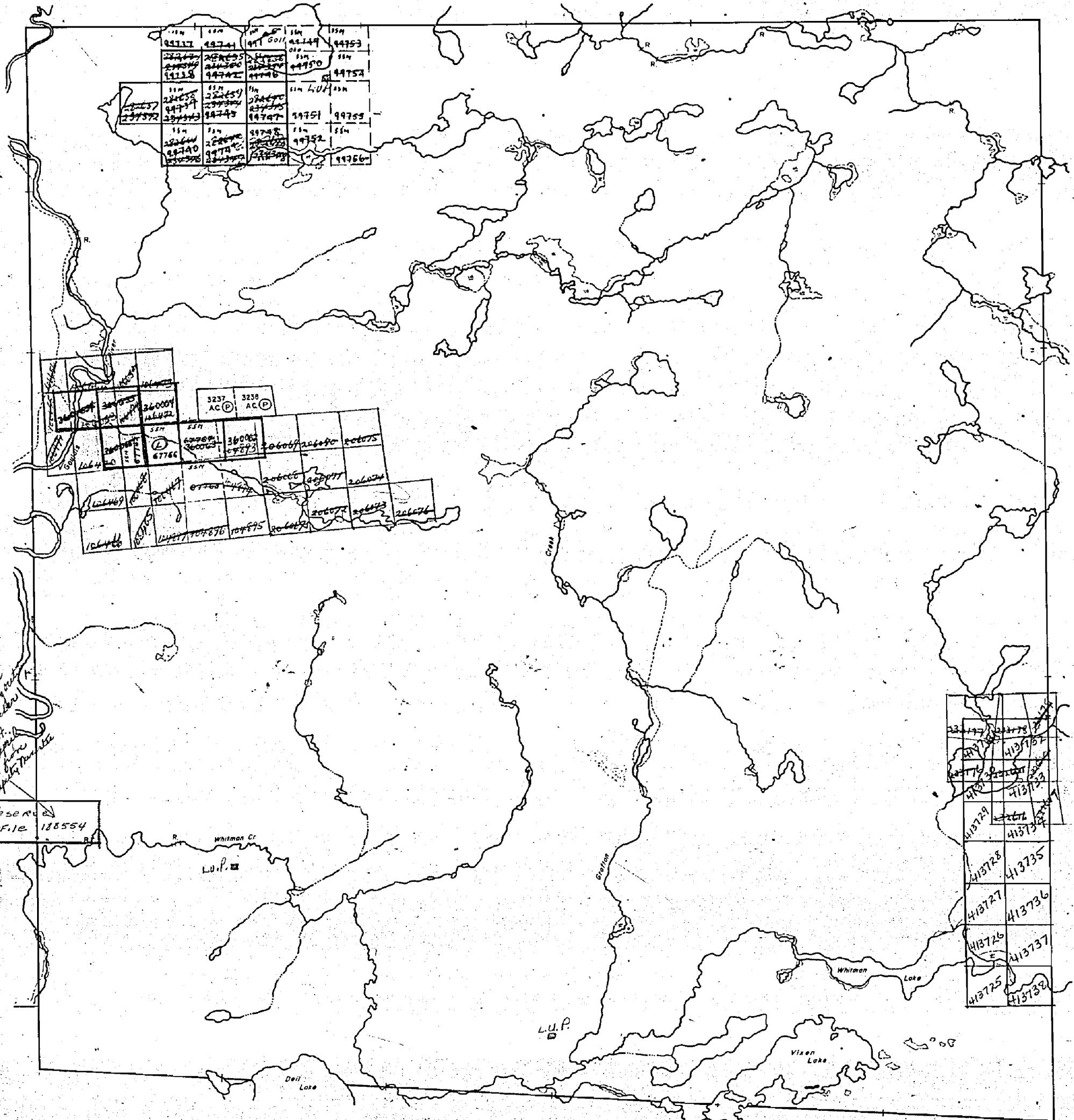
GAUDETTE TWP. M-1261

TWP. 22 RANGE X M-1459

WHITMAN TWP. M-1371



TWR 23 RANGE XI M-1470



GAUDETTE TWP M-1261

TWP 22 RANGE X M-1459

*with drawn from
prospecting, etc.
see 43 of M.P.
letter 26/7/4 from
Dept. of Mines*

Reserve
File 18854

TWP. 23
RANGE 10
(D'AUMONT)
DISTRICT OF ALGOMA

SAULT STE. MARIE
MINING DIVISION

SCALE: 1-INCH=40 CHAINS

LEGEND

PATENTED LAND	Ⓟ
CROWN LAND SALE	C.S.
LEASES	Ⓛ
LOCATED LAND	Loc.
LICENSE OF OCCUPATION	L.O.
MINING RIGHTS ONLY	M.R.O.
SURFACE RIGHTS ONLY	S.R.O.
ROADS	—
IMPROVED ROADS	—
KING'S HIGHWAYS	—
RAILWAYS	—
POWER LINES	—
MARSH OR MUSKEG	—
MINES	X
CANCELLED	C

NOTES

400' surface rights reservation around
all lakes & rivers.

Claims A.C.3237 & A.C.3238 are patented to Algoma
Central Railway.

This Map is Not To Be Used For SURVEY PURPOSES.

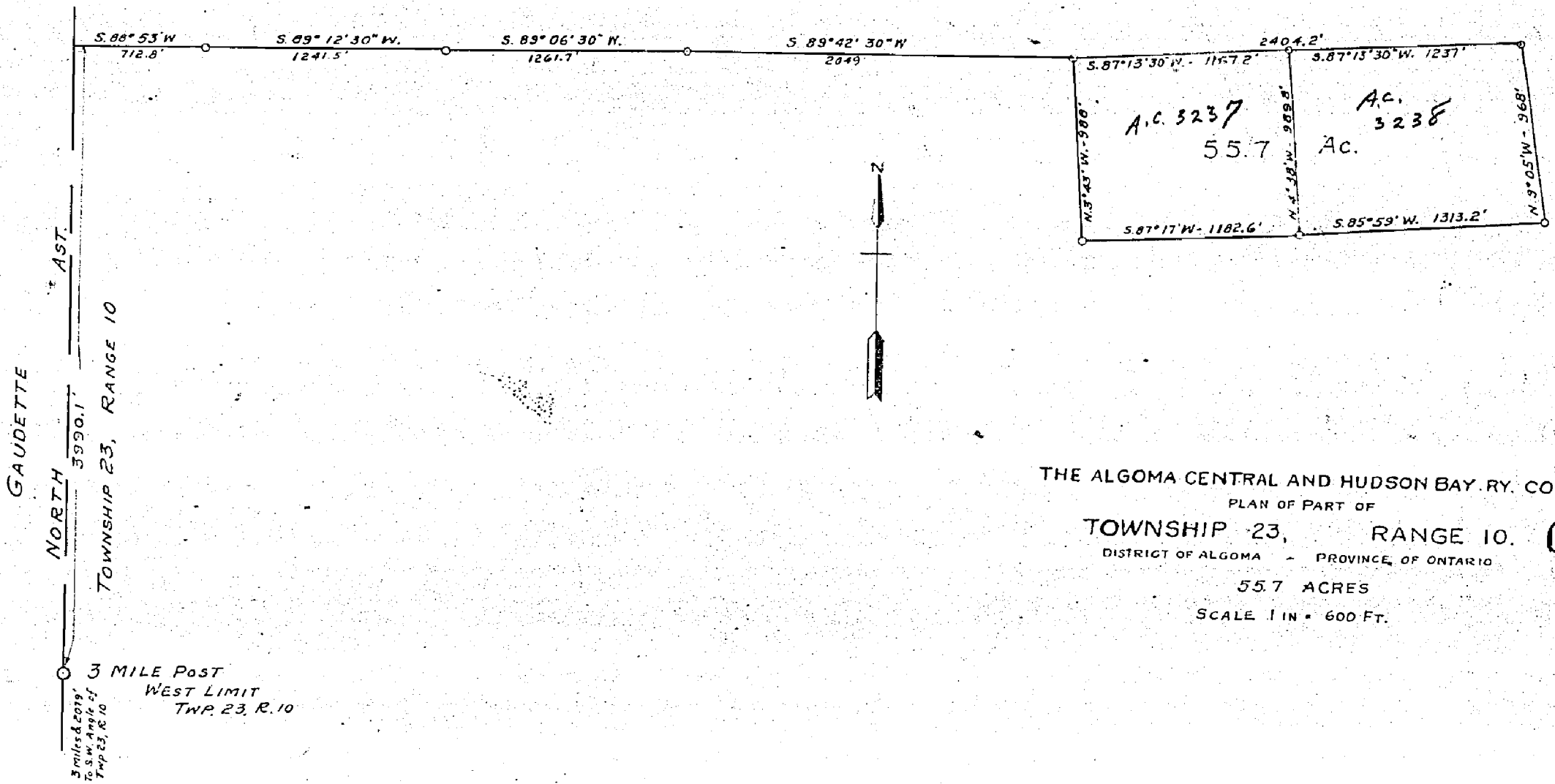
PLAN NO.-M-1469

DEPARTMENT OF MINES

— ONTARIO —

WHITMAN TWP M-1371

1469



GAUDETTE

NORTH AST

3990.1'

TOWNSHIP 23, RANGE 10

3 MILE POST WEST LIMIT TWP. 23, R. 10
3 miles & 2079' to S.W. Angle of Twp 23, R. 10

THE ALGOMA CENTRAL AND HUDSON BAY RY. CO.
 PLAN OF PART OF
 TOWNSHIP 23, RANGE 10. **DAUMONT**
 DISTRICT OF ALGOMA - PROVINCE OF ONTARIO
 55.7 ACRES
 SCALE 1 IN = 600 FT.

m. 1469

1469

T.P. 23. RANGE 10.

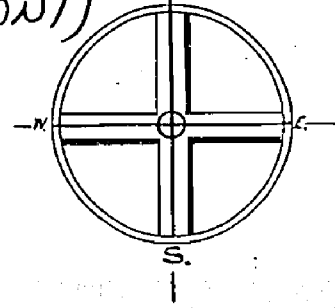
DISTRICT OF ALGOMA.

SAULT STE. MARIE MINING DIVISION.

Scale, 40 chains to an inch

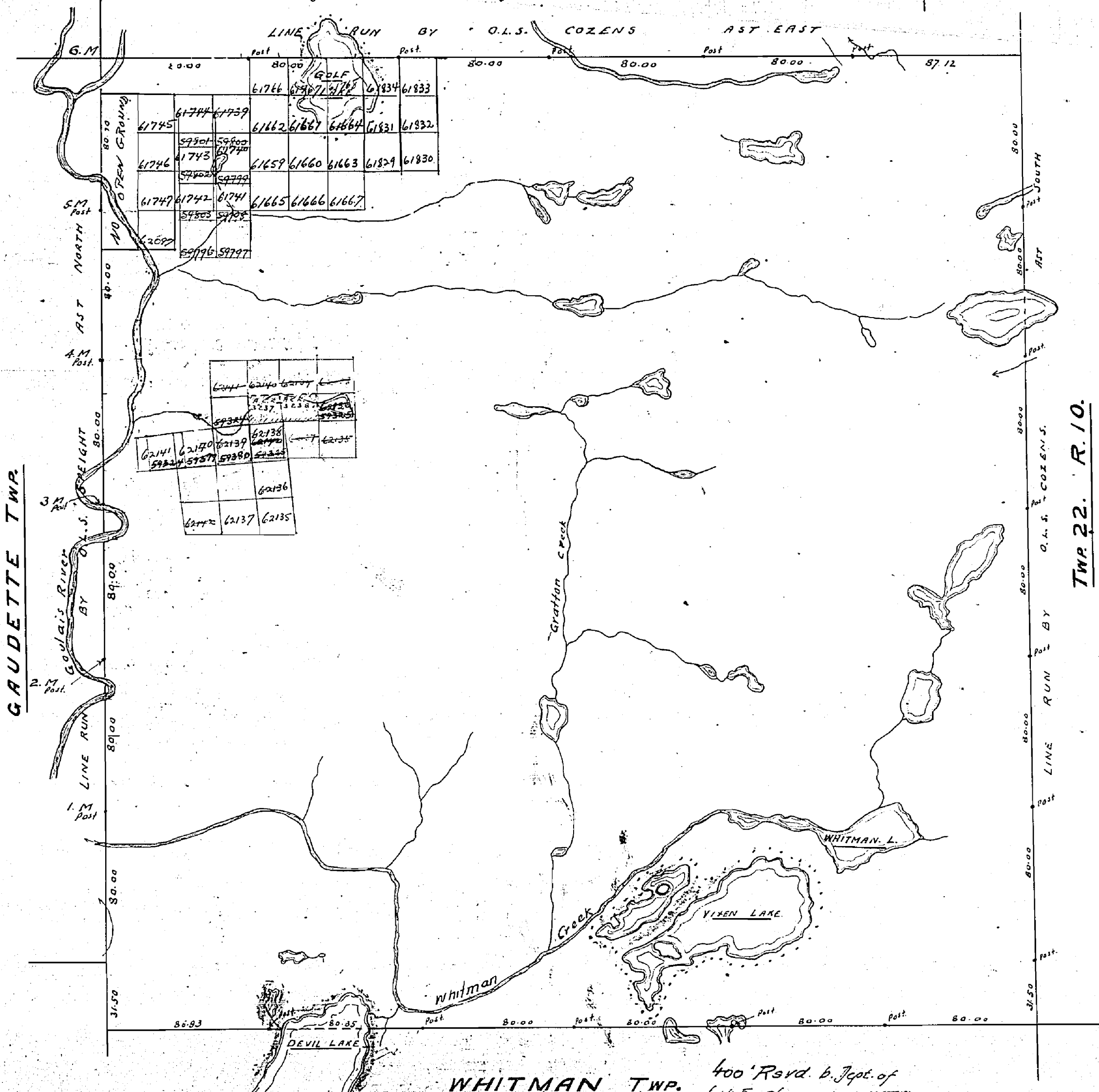
(DAUMONT)

M. 1469



Total Area 23,540 Acres

Area etched excluded from transfer to the Crown. Not open for staking patented to A.C. & H.B.R. Ry. L.L.L.L.L.



LINE RUN BY O.L.S. COZENS EAST EAST

GAUGETTE TWP.

TWP. 22. R. 10.

WHITMAN TWP.

400' Rsvd. b. Dept. of L. & F. shown there

61745	61744	61739	61766	61834	61833
61746	61743	61740	61662	61667	61664
61747	61742	61741	61659	61660	61663
61748	61741	61665	61666	61667	61829
61749	61740	61668	61831	61832	61830

62141	62140	62139	62138	62137	62136
62142	62141	62140	62139	62138	62137
62143	62142	62141	62140	62139	62138
62144	62143	62142	62141	62140	62139
62145	62144	62143	62142	62141	62140

1469

T.P. 23. RANGE 10.

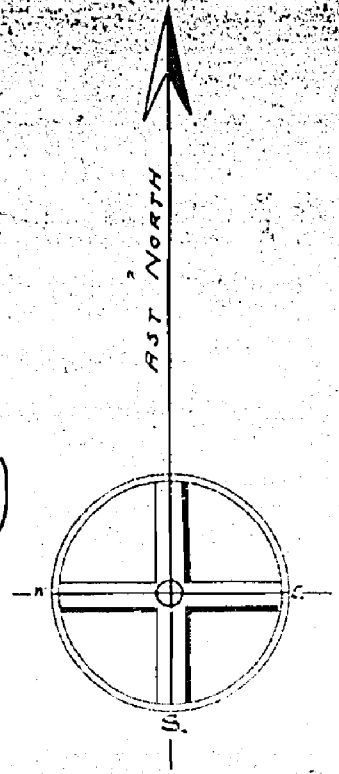
DISTRICT OF ALGOMA.

SAULT STE. MARIE MINING DIVISION.

Scale, 40 chains to an inch

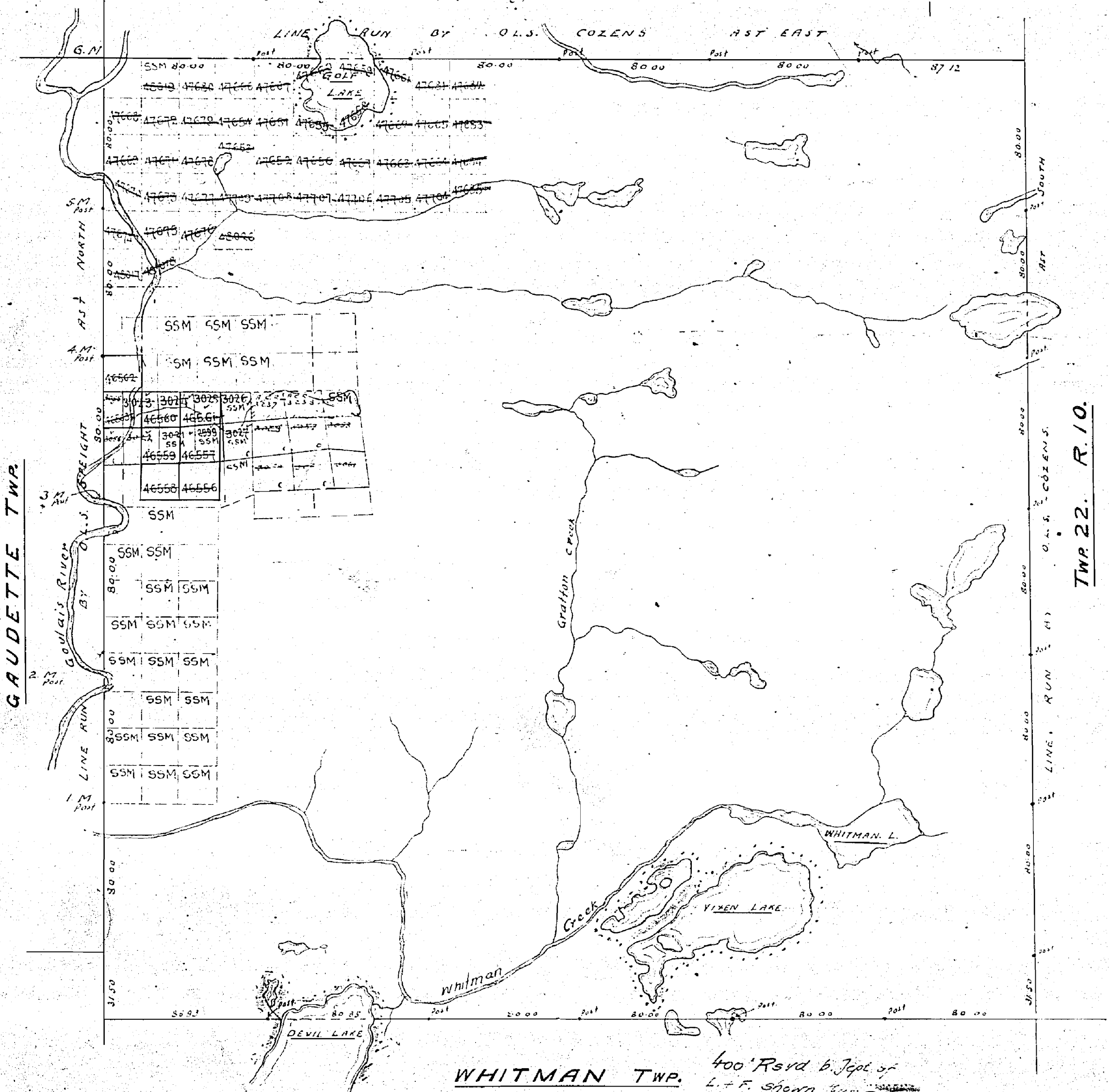
(D'ARMOY)

M. 1469



Total Area 23,010 Acres

Area closed excluded from transfer to the Crown, not open for staking patented to A.C. & H.B. Ry.



WHITMAN TWP. 400' Rwyd b. Dept of L. & F. shown

TWP. 22. R. 10.

1469


T.P. 23 RANGE 10.

DISTRICT OF ALGOMA.

SAULT STE. MARIE MINING DIVISION.

Scale, 40 chains to an inch (DAUMONT)


M. 1469



Total Area 23,040 Acres

Area etched excluded from transfer to the Crown. Not open for staking patented to A.C. & H.B.R. Ry. ~~until~~

LINE RUN BY O.L.S. COZENS EAST EAST



62141	62142	62143	62144	62145
62146	62147	62148	62149	62150
62151	62152	62153	62154	62155
62156	62157	62158	62159	62160
62161	62162	62163	62164	62165
62166	62167	62168	62169	62170
62171	62172	62173	62174	62175
62176	62177	62178	62179	62180
62181	62182	62183	62184	62185
62186	62187	62188	62189	62190
62191	62192	62193	62194	62195
62196	62197	62198	62199	62200





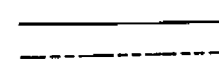
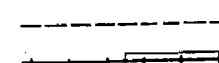
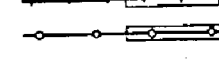











GAUDETTE TWP.

TWP 22. R. 10.

WHITMAN TWP. 400' Road b. Dept. of L. & F. shown thereon

HYNES TWP.

LEGEND

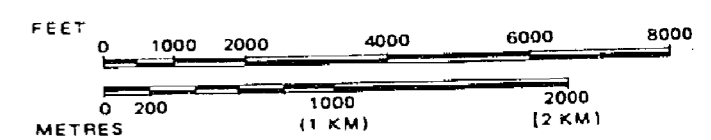
- HIGHWAY AND ROUTE No. 
- OTHER ROADS 
- TRAILS 
- SURVEYED LINES:
 - TOWNSHIPS, BASE LINES, ETC. 
 - LOTS, MINING CLAIMS, PARCELS, ETC. 
- UNSURVEYED LINES:
 - LOT LINES 
 - PARCEL BOUNDARY 
 - MINING CLAIMS ETC. 
- RAILWAY AND RIGHT OF WAY 
- UTILITY LINES 
- NON-PERENNIAL STREAM 
- FLOODING OR FLOODING RIGHTS 
- SUBDIVISION OR COMPOSITE PLAN 
- RESERVATIONS 
- ORIGINAL SHORELINE 
- MARSH OR MUSKEG 
- MINES 
- TRAVERSE MONUMENT 

DISPOSITION OF CROWN LANDS

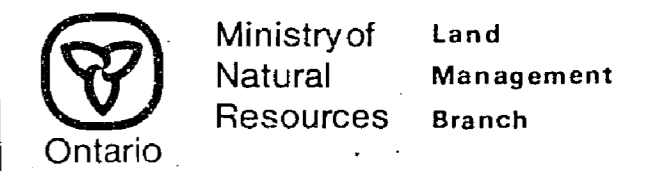
TYPE OF DOCUMENT	SYMBOL
PATENT, SURFACE & MINING RIGHTS	●
" SURFACE RIGHTS ONLY	○
" MINING RIGHTS ONLY	◐
LEASE, SURFACE & MINING RIGHTS	■
" SURFACE RIGHTS ONLY	◼
" MINING RIGHTS ONLY	◻
LICENCE OF OCCUPATION	OC
ORDER-IN-COUNCIL	OC
RESERVATION	⊙
CANCELLED	⊖
SAND & GRAVEL	⊕

NOTE: MINING RIGHTS IN PARCELS PATENTED PRIOR TO MAY 6, 1913, VESTED IN ORIGINAL PATENTEE BY THE PUBLIC LANDS ACT, R.S.O. 1970, CHAP. 380, SEC. 63, SUBSEC. 1.

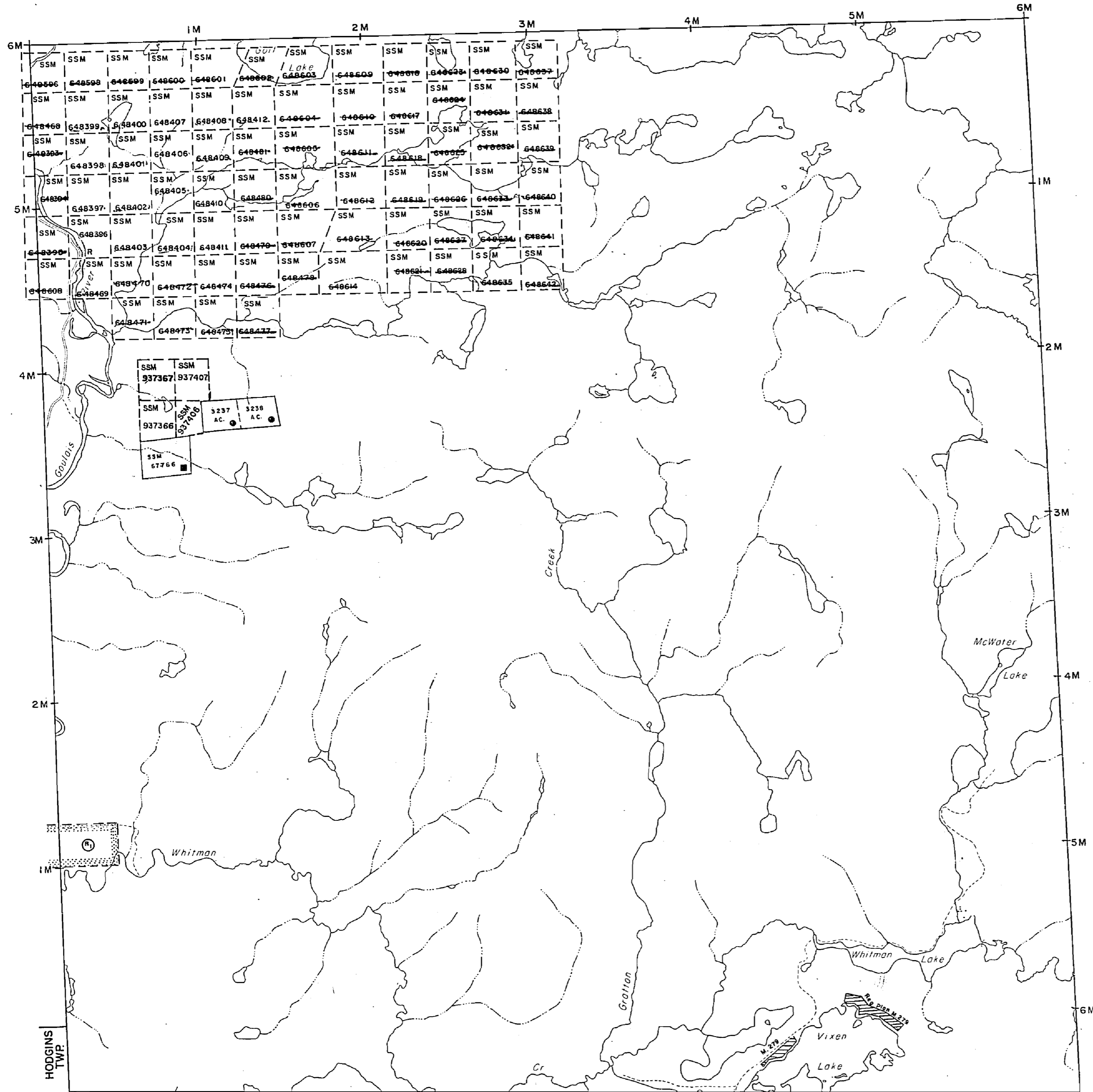
SCALE: 1 INCH = 40 CHAINS



TOWNSHIP
DAUMONT
 M.N.R. ADMINISTRATIVE DISTRICT
SAULT STE. MARIE
 MINING DIVISION
SAULT STE. MARIE
 LAND TITLES / REGISTRY DIVISION
ALGOMA



Date MAY 1984. Number **G-3129**



GAUDETTE TWP.

HUGHES TWP.

WHITMAN TWP.

Richard Qua 25/12/84



SYMBOLS

Boundary	—————
Township, Meridian, Baseline	—————
Road allowance, surveyed	—————
shoreline	—————
Lot/Concession, surveyed	—————
unsurveyed	—————
Parcel, surveyed	—————
unsurveyed	—————
Right-of-way, road	—————
railway	—————
utility	—————
Reservation	—————
Chff. Pit, Pile	—————
Contour	—————
Interpolated	—————
Approximate	—————
Depression	—————
Control point (horizontal)	—————
Flooded land	—————
Mine head frame	—————
Pipeline (above ground)	—————
Railway: single track	—————
double track	—————
abandoned	—————
Road; highway, county, township	—————
access	—————
trail, bush	—————
Shoreline (original)	—————
Transmission line	—————
Wooded area	—————

DISPOSITION OF CROWN LANDS

Patent	●
Surface & Mining Rights	○
Surface Rights Only	○
Mining Rights Only	○
Lease	■
Surface & Mining Rights	■
Surface Rights Only	■
Mining Rights Only	■
Licence of Occupation	▼
Order-in-Council	○
Cancelled	○
Reservation	○
Sand & Gravel	○


AREAS WITHDRAWN FROM DISPOSITION

MRO - Mining Rights Only	●			
SRO - Surface Rights Only	○			
M & S - Mining and Surface Rights	○			
Description	Order No.	Date	Disposition	File
S.C. 34/90	W 21	26/4/74	SR & MR	18354

INDEX TO LAND DISPOSITION

PLAN G-3129 TOWNSHIP DAUMONT
 M.N.R. ADMINISTRATIVE DISTRICT SAULT STE. MARIE MINING DIVISION SAULT STE. MARIE LAND TITLES/REGISTRY DIVISION ALGOMA

Scale 1:20 000




Contour Interval 10 Metres

NOTES:

Claims A.C. 3237 & A.C. 3238 are patented to Algoma Central Railway.

400' surface rights reservation along the shores of all lakes and rivers.

SURFACE AND MINING RIGHTS SHALL BE OPEN FOR PROSPECTING, STAKING OUT, SALE OR LEASE AT AND AFTER 8:00 AM STANDARD TIME, ON JUNE 1/90 (SEE ONTARIO GAZETTE MAY 19/90) (SM 67766)



THE INFORMATION THAT APPEARS ON THIS MAP HAS BEEN COMPILED FROM VARIOUS SOURCES, AND ACCURACY IS NOT GUARANTEED. THOSE WISHING TO STAKE MINING CLAIMS SHOULD CONSULT WITH THE MINING RECORDER, MINISTRY OF NORTHERN DEVELOPMENT AND MINES, FOR ADDITIONAL INFORMATION ON THE STATUS OF THE LANDS SHOWN HEREON.

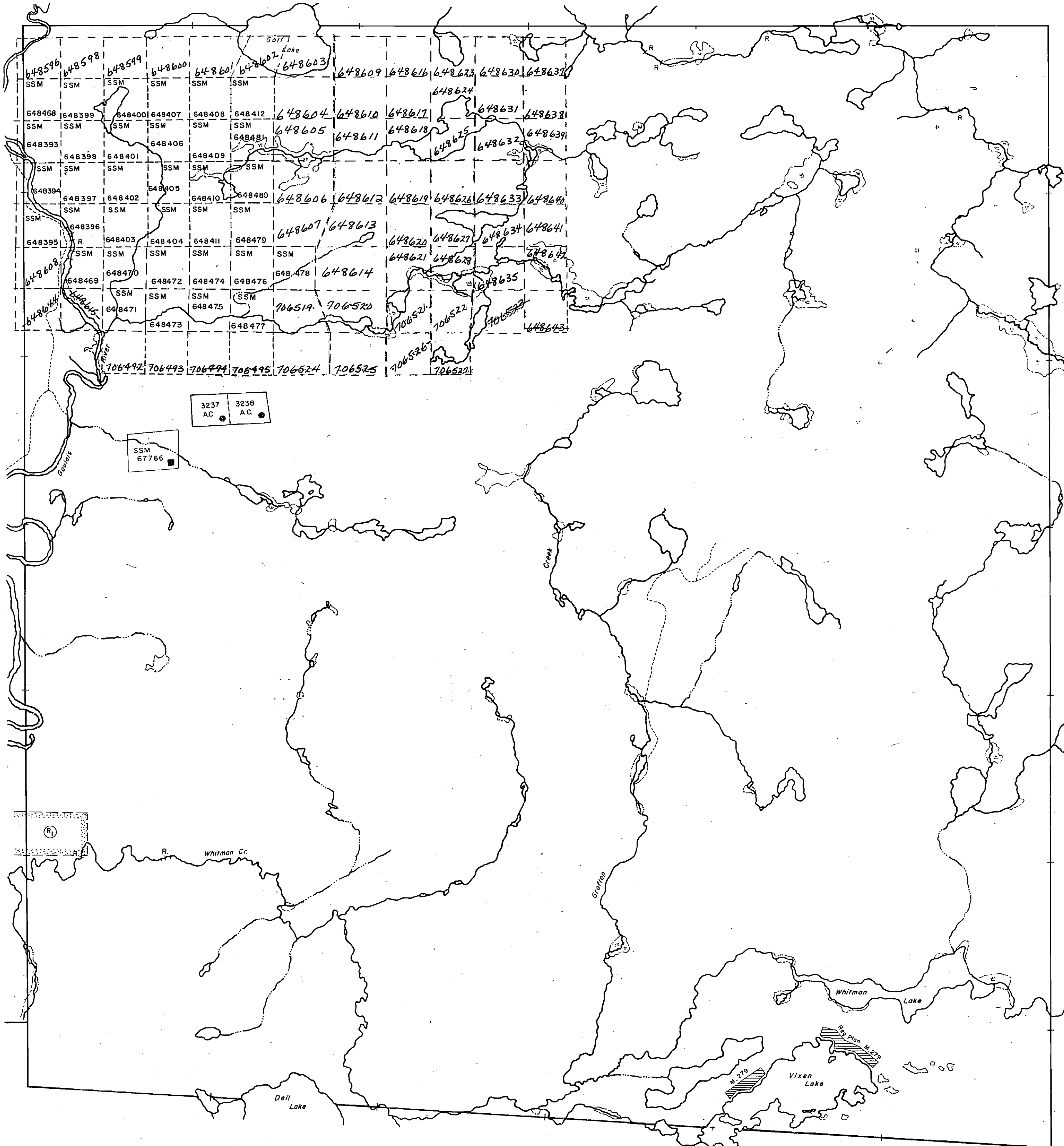
The 1980 Magnetic Bearing APPROX. 7.2 W Annual Change INCREASING 0.1

Map base and land disposition drafted by Surveys and Mapping Branch, Ministry of Natural Resources.

The disposition of land, location of lot/abric and parcel boundaries on this index was compiled for administrative purposes only.



HYNES TWP. M.1470



DAUMONT

DISTRICT OF ALGOMA

SAULT STE. MARIE MINING DIVISION

SCALE: 1-INCH=40 CHAINS

DISPOSITION OF CROWN LANDS

- PATENT, SURFACE AND MINING RIGHTS ----- ●
- " SURFACE RIGHTS ONLY ----- ○
- " MINING RIGHTS ONLY ----- ◐
- LEASE, SURFACE AND MINING RIGHTS ----- ■
- " SURFACE RIGHTS ONLY ----- □
- " MINING RIGHTS ONLY ----- ▨
- LICENCE OF OCCUPATION ----- ▼

- ROADS
- IMPROVED ROADS -----
 - KING'S HIGHWAYS -----
 - RAILWAYS -----
 - POWER LINES -----
 - MARSH OR MUSKEG -----
 - MINES -----
 - CANCELLED -----

NOTES

400' surface rights reservation along the shores of all lakes and rivers.

Claims A.C.3237 & A.C.3238 are patented to Algoma Central Railway.

This Map is Not To Be Used For SURVEY PURPOSES.

Areas withdrawn from staking under Section 43 of the Mining Act (R.S.O. 1970).

Order No.	File	Date	Disposition
(R) W.21	188554	26/4/74	S.R. & M.R.

GAUDETTE TWP. M-1261

HUGHES TWP. M.1459

WHITMAN TWP. M-1371

G.3129

PLAN NO. **M-1469**

ONTARIO
 MINISTRY OF NATURAL RESOURCES
 SURVEYS AND MAPPING BRANCH

Revised by G.3129-March 13/85

1469

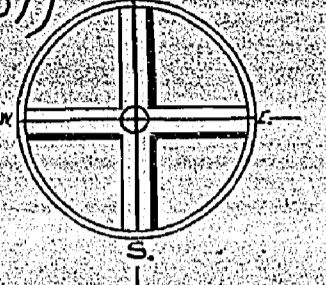
T.P. 23. RANGE 10.

DISTRICT OF ALGOMA.

SAULT STE. MARIE MINING DIVISION.


Scale, 40 chains to an inch (DAUMONT)

M. 1469



Total Area 23,070 Acres

Area etched excluded from transfer to the Crown - Not open for staking patented to A.C. & H.B.R. Ry.



WHITMAN TWP. 400' Road b. Dept. of L. & F. Shows True

1469

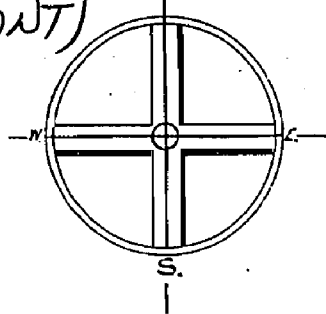
T.P. 23. RANGE 10.

DISTRICT OF ALGOMA.

SAULT STE. MARIE MINING DIVISION.

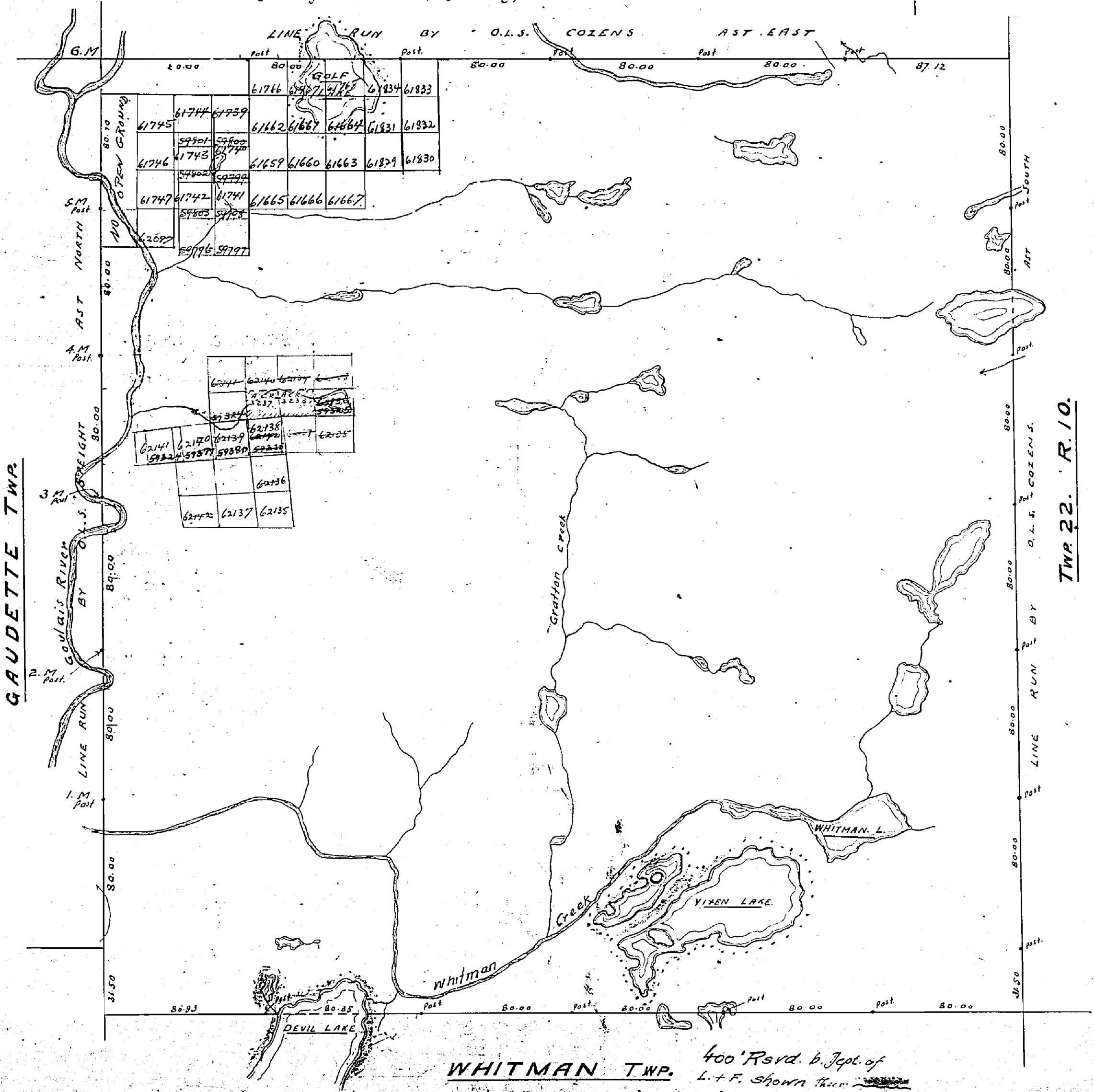
Scale, 40 chains to an inch (DAUMONT)

M. 1469



Total Area 23,040 Acres

Area etched excluded from transfer to the Crown. Not open for staking patented to A.C. & H.B.R. Ry. L.L.L.L.



WHITMAN TWP. 400' Rsvd. b. Dept. of L. & F. Shown there

1469

T.P. 23. RANGE 10.

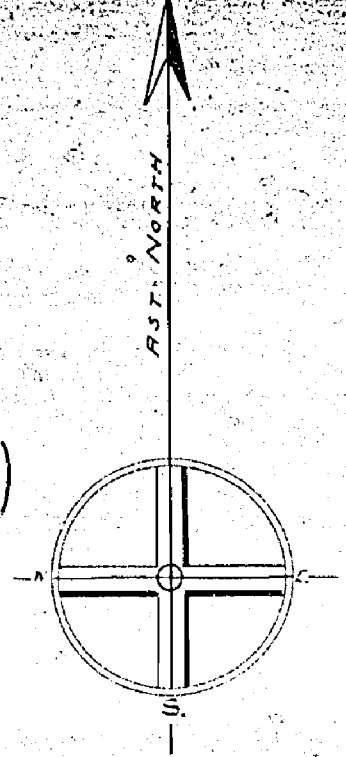
DISTRICT OF ALGOMA.

SAULT STE. MARIE MINING DIVISION.

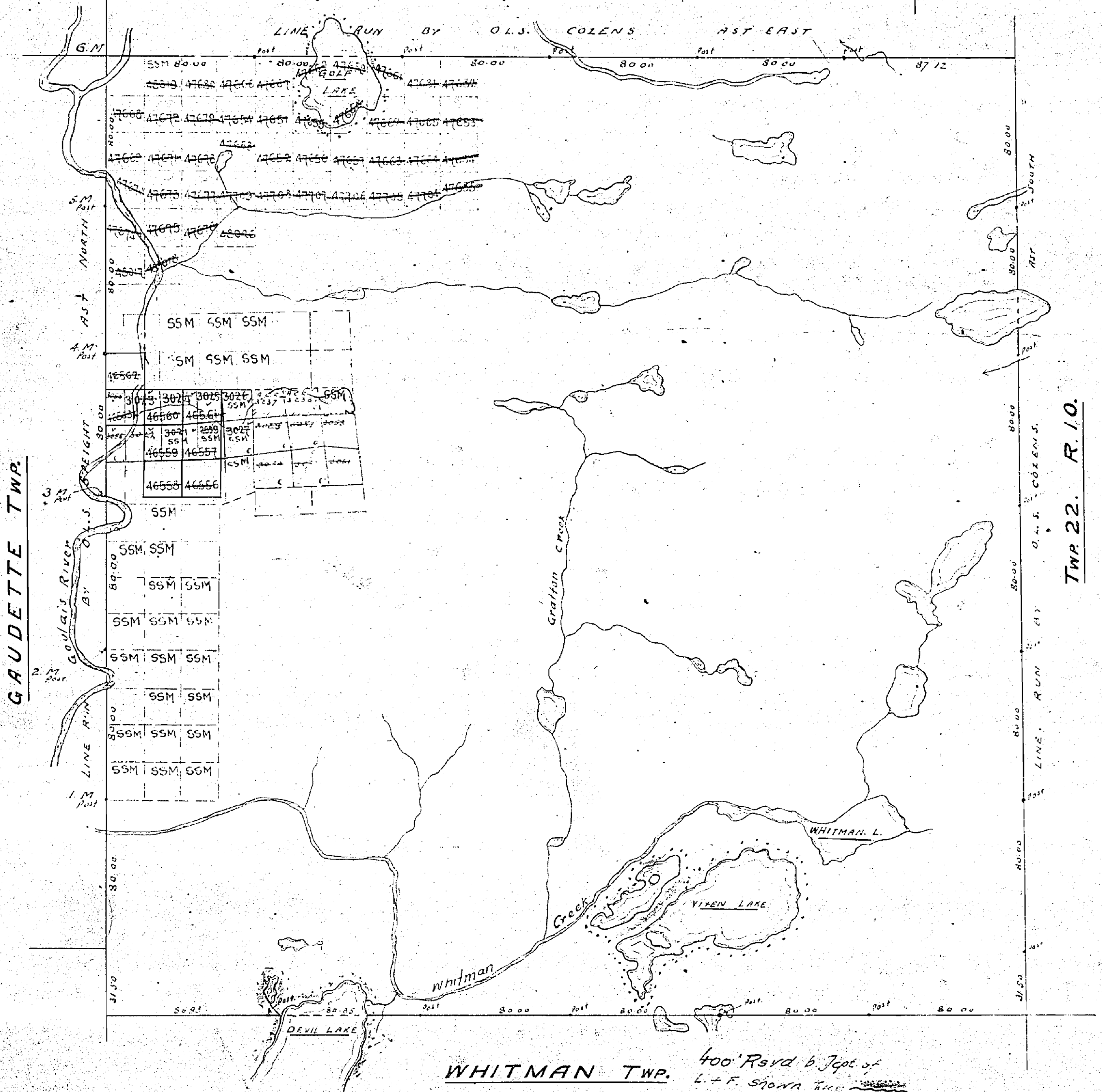
Scale: 40 chains to an inch

(D'ARMOY)

m. 1469



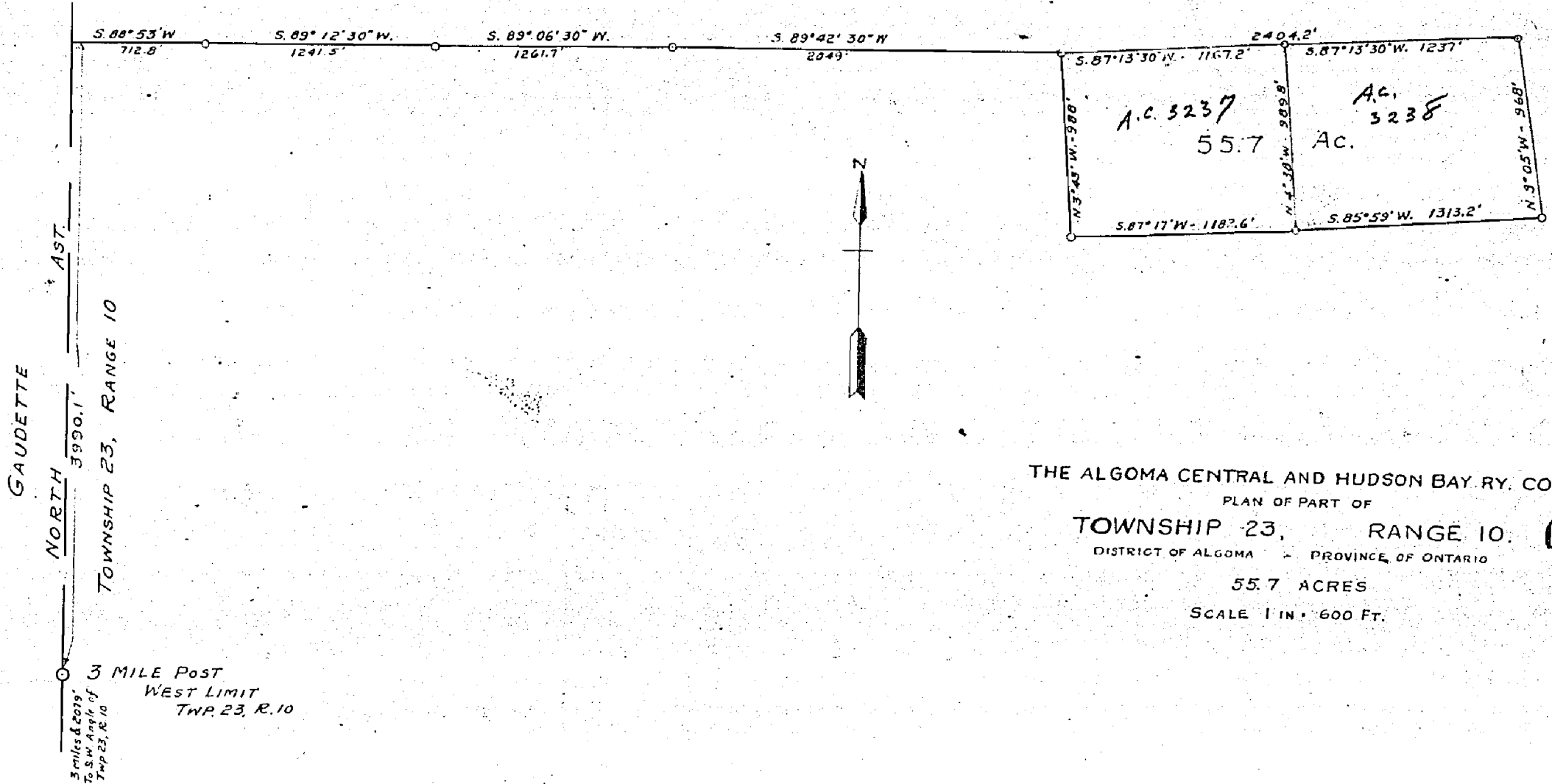
Total Area 24,010 Acres
Area stoned excluded from transfer to the Crown. Not open for staking patented to A.C. H.B.H. 124



GAUDETTE TWP.

TWP 22. R. 10.

WHITMAN TWP. 400' Rsvd. b. Dept. of L. & F. Shown



THE ALGOMA CENTRAL AND HUDSON BAY RY. CO.

PLAN OF PART OF

TOWNSHIP 23, RANGE 10. **DAUMONT**

DISTRICT OF ALGOMA - PROVINCE OF ONTARIO

55.7 ACRES

SCALE 1 IN. = 600 FT.

m. 1469

TWP 23 RANGE XI M-1470

TWP. 23
RANGE 10
 (DAUMONT)
 DISTRICT OF
 ALGOMA

SAULT STE. MARIE
 MINING DIVISION

SCALE: 1-INCH=40 CHAINS

LEGEND

- | | |
|-----------------------|--------|
| PATENTED LAND | Ⓟ |
| CROWN LAND SALE | C.S. |
| LEASES | Ⓛ |
| LOCATED LAND | Loc. |
| LICENSE OF OCCUPATION | L.O. |
| MINING RIGHTS ONLY | M.R.O. |
| SURFACE RIGHTS ONLY | S.R.O. |
| ROADS | — |
| IMPROVED ROADS | — |
| KING'S HIGHWAYS | — |
| RAILWAYS | — |
| POWER LINES | — |
| MARSH OR MUSKEG | — |
| MINES | Ⓧ |
| CANCELLED | C. |

NOTES

400' surface rights reservation around
 all lakes & rivers.

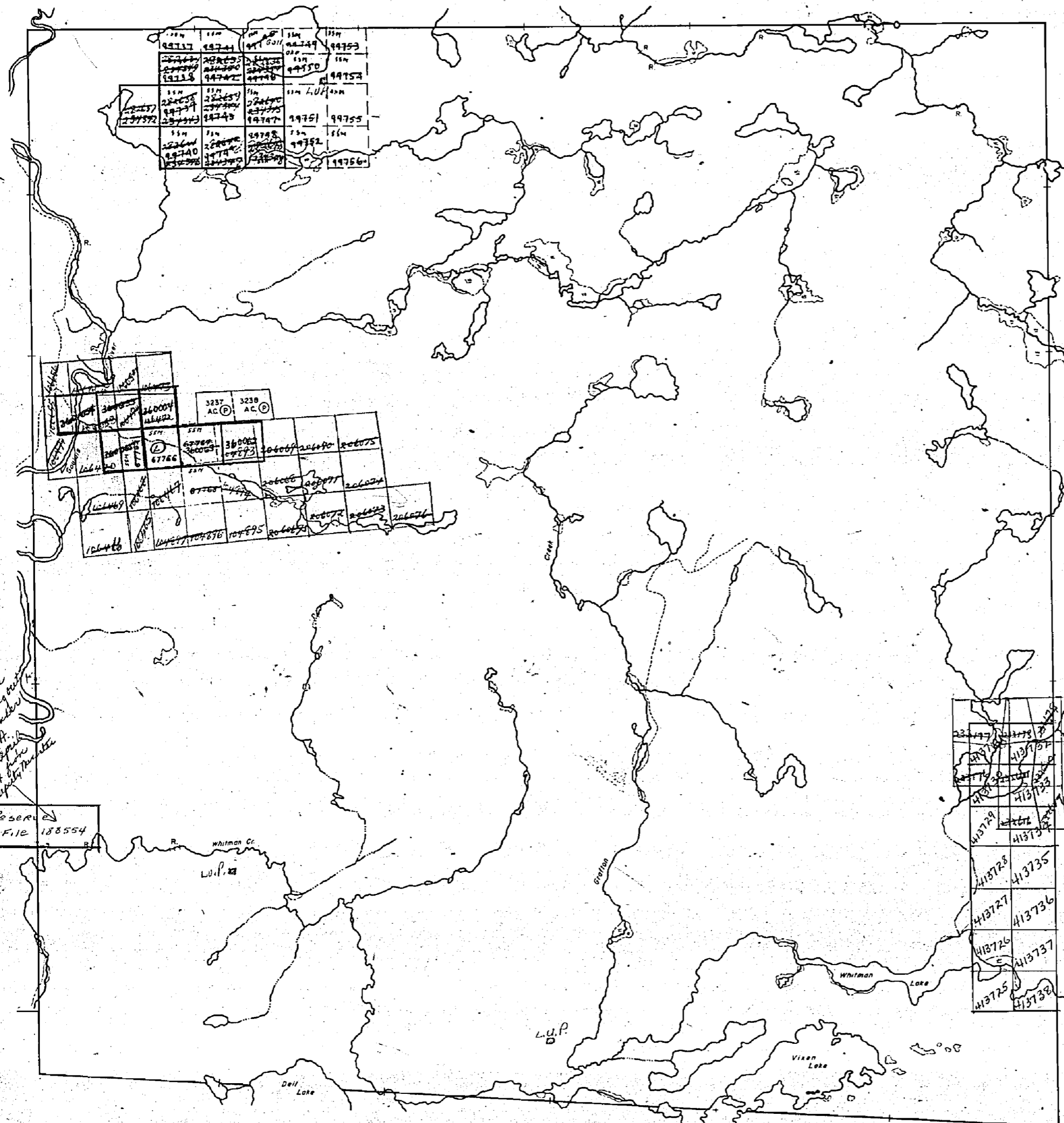
Claims AC.3237 & A.C.3238 are patented to Algoma
 Central Railway.

This Map Is Not To Be Used For SURVEY PURPOSES.

GAUDETTE TWP. M-1261

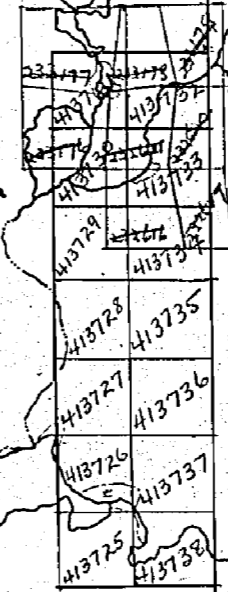
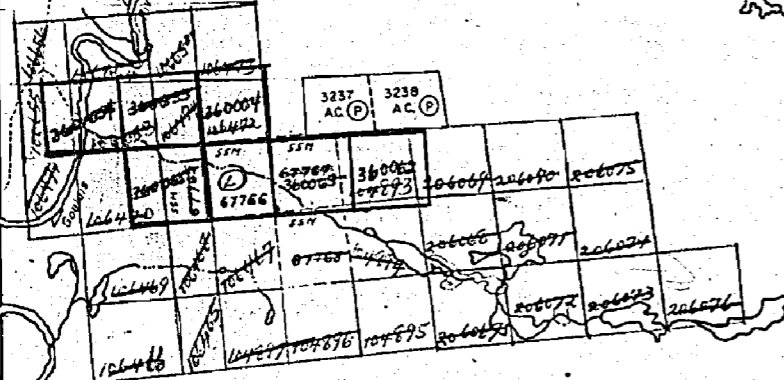
TWP 22 RANGE X M-1459

WHITMAN TWP. M-1371



*Withdrawn from
 prospecting status under
 sec. 43 of M.A.
 under date 26/1/74
 Dept. of Mines*

Reserv.
 F.12 18554



T.P. 23. RANGE 10.

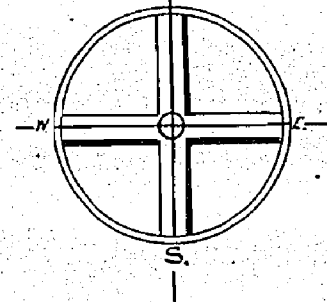
DISTRICT OF ALGOMA.

SAULT STE. MARIE MINING DIVISION.

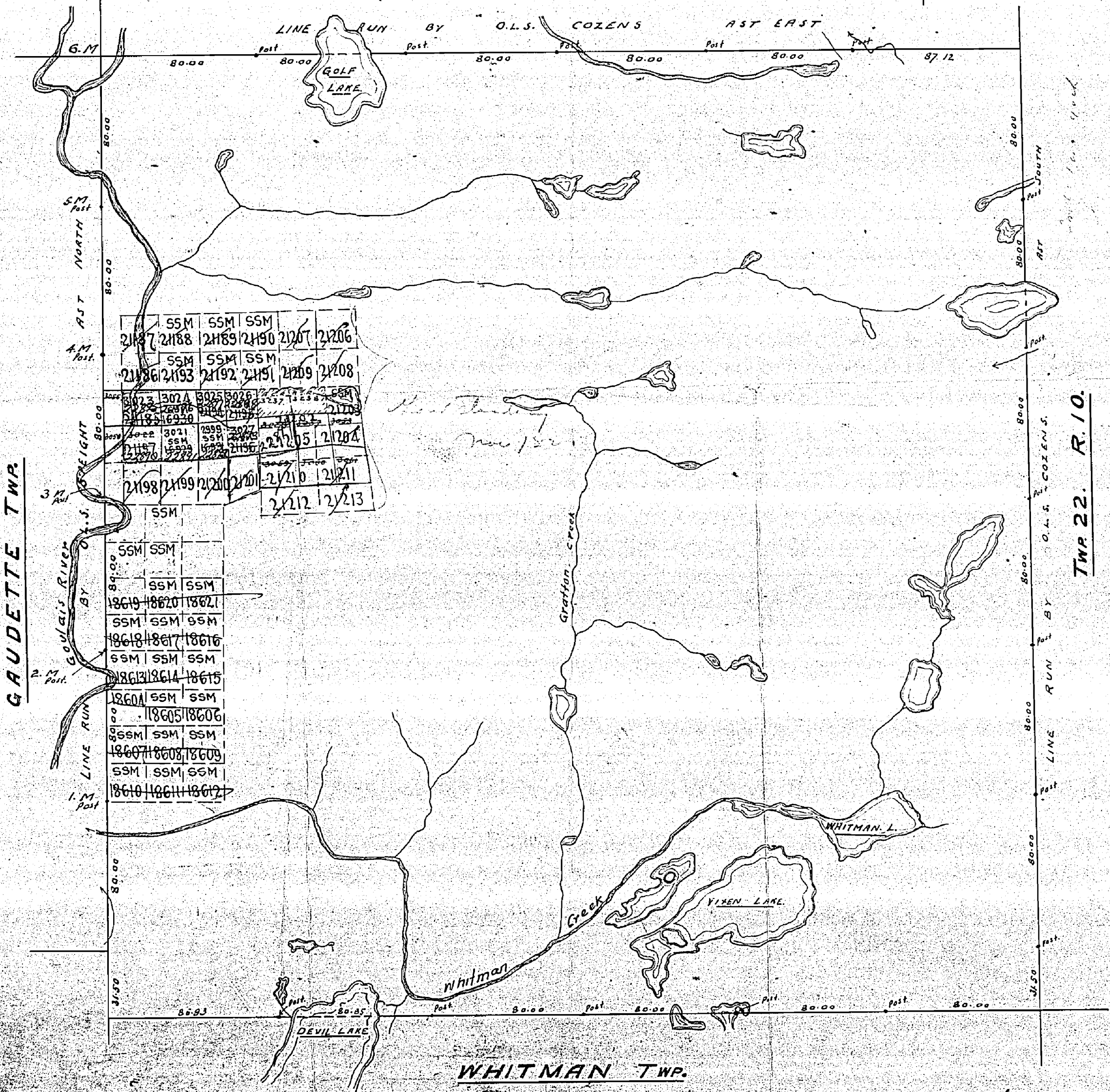
Scale, 40 chains to an inch

OFFICE MAP

(DAUMONT)
m. 1469



Total Area 23,040 Acres
Area etched excluded from transfer to the Crown. Not open for staking



SSM	SSM	SSM	SSM
21187	21188	21189	21190
21191	21192	21193	21194
21195	21196	21197	21198
21199	21200	21201	21202
21203	21204	21205	21206
21207	21208	21209	21210
21211	21212	21213	21214
SSM	SSM	SSM	SSM
18619	18620	18621	18622
18623	18624	18625	18626
18627	18628	18629	18630
18631	18632	18633	18634
18635	18636	18637	18638
18639	18640	18641	18642
18643	18644	18645	18646
18647	18648	18649	18650
18651	18652	18653	18654
18655	18656	18657	18658
18659	18660	18661	18662
18663	18664	18665	18666
18667	18668	18669	18670
18671	18672	18673	18674
18675	18676	18677	18678
18679	18680	18681	18682
18683	18684	18685	18686
18687	18688	18689	18690
18691	18692	18693	18694
18695	18696	18697	18698
18699	18700	18701	18702
18703	18704	18705	18706
18707	18708	18709	18710
18711	18712	18713	18714
18715	18716	18717	18718
18719	18720	18721	18722
18723	18724	18725	18726
18727	18728	18729	18730
18731	18732	18733	18734
18735	18736	18737	18738
18739	18740	18741	18742
18743	18744	18745	18746
18747	18748	18749	18750
18751	18752	18753	18754
18755	18756	18757	18758
18759	18760	18761	18762
18763	18764	18765	18766
18767	18768	18769	18770
18771	18772	18773	18774
18775	18776	18777	18778
18779	18780	18781	18782
18783	18784	18785	18786
18787	18788	18789	18790
18791	18792	18793	18794
18795	18796	18797	18798
18799	18800	18801	18802
18803	18804	18805	18806
18807	18808	18809	18810
18811	18812	18813	18814
18815	18816	18817	18818
18819	18820	18821	18822
18823	18824	18825	18826
18827	18828	18829	18830
18831	18832	18833	18834
18835	18836	18837	18838
18839	18840	18841	18842
18843	18844	18845	18846
18847	18848	18849	18850
18851	18852	18853	18854
18855	18856	18857	18858
18859	18860	18861	18862
18863	18864	18865	18866
18867	18868	18869	18870
18871	18872	18873	18874
18875	18876	18877	18878
18879	18880	18881	18882
18883	18884	18885	18886
18887	18888	18889	18890
18891	18892	18893	18894
18895	18896	18897	18898
18899	18900	18901	18902
18903	18904	18905	18906
18907	18908	18909	18910
18911	18912	18913	18914
18915	18916	18917	18918
18919	18920	18921	18922
18923	18924	18925	18926
18927	18928	18929	18930
18931	18932	18933	18934
18935	18936	18937	18938
18939	18940	18941	18942
18943	18944	18945	18946
18947	18948	18949	18950
18951	18952	18953	18954
18955	18956	18957	18958
18959	18960	18961	18962
18963	18964	18965	18966
18967	18968	18969	18970
18971	18972	18973	18974
18975	18976	18977	18978
18979	18980	18981	18982
18983	18984	18985	18986
18987	18988	18989	18990
18991	18992	18993	18994
18995	18996	18997	18998
18999	19000	19001	19002

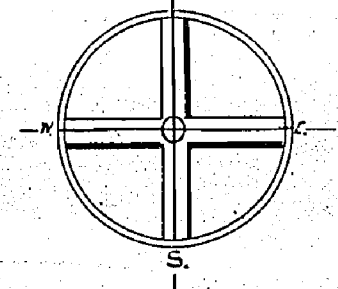
T.P. 23. RANGE 10.

DISTRICT OF ALGOMA.

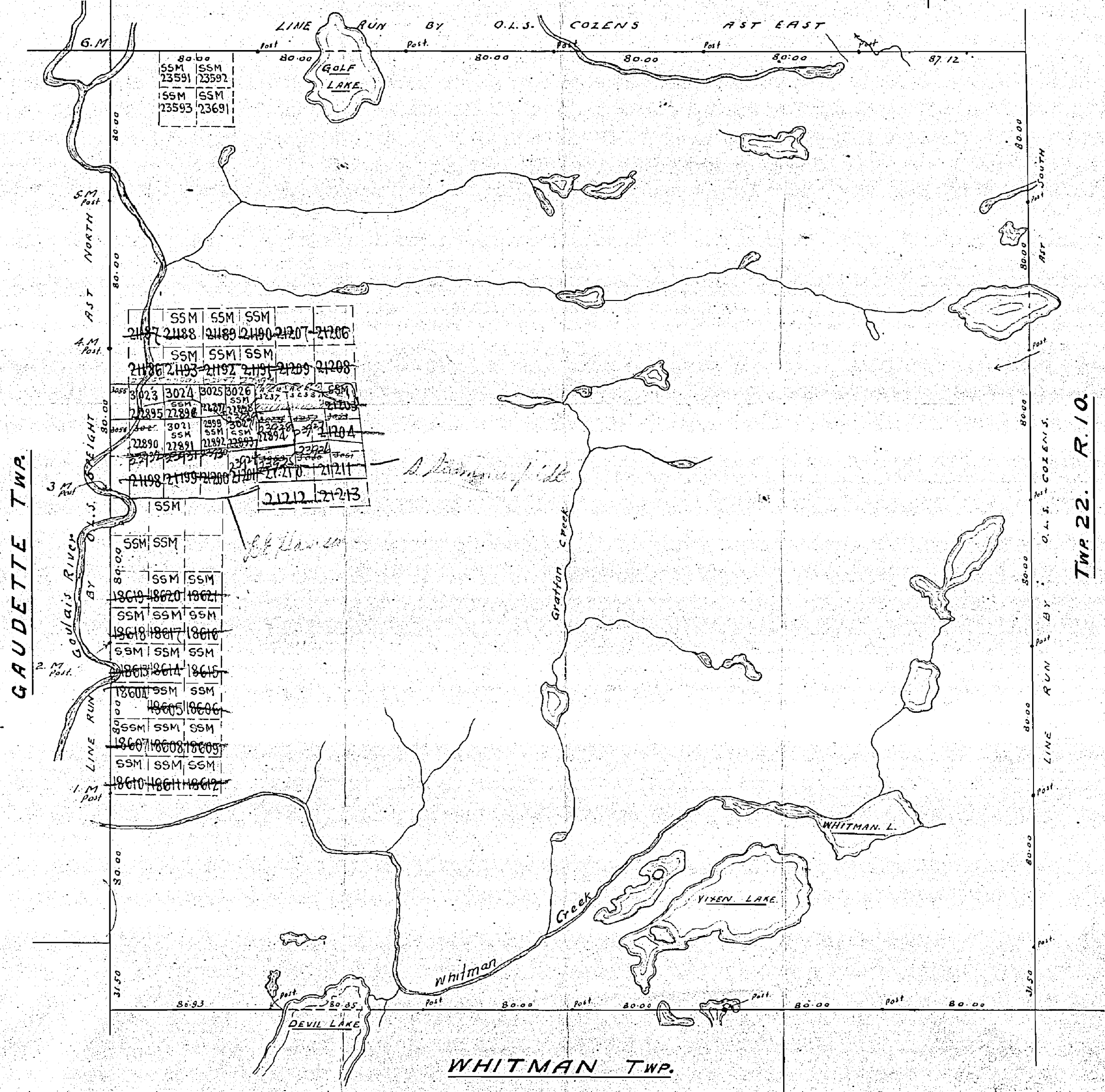
SAULT STE. MARIE MINING DIVISION.

(DAUMONT)
m. 1469

Scale, 40 chains to an inch



Total Area 23,040 Acres
Area etched excluded from transfer to the Crown-Not open for staking patented to A.C. & H.B.R. Ry.



80.00	SSM	SSM
23591	23592	
SSM	SSM	
23593	23691	

SSM	SSM	SSM			
21187	21188	21189	21190	21207	21206
SSM	SSM	SSM			
21186	21193	21192	21191	21209	21208
3023	3024	3025	3026		
22895	22896	22897	22898		
3021	2999	3024	3023		
22890	22891	22892	22893		
21198	21199	21200	21201	21210	21211
SSM				21212	21213

SSM	SSM		
8619	8620	8621	
SSM	SSM	SSM	
8618	8617	8616	
SSM	SSM	SSM	
8613	8614	8615	
8601	SSM	SSM	
8605	8606		
SSM	SSM	SSM	
8607	8608	8609	
SSM	SSM	SSM	
8610	8611	8612	

GAUDETTE TWP.

TWP 22. R. 10.

WHITMAN TWP.

T.P. 23. RANGE 10.

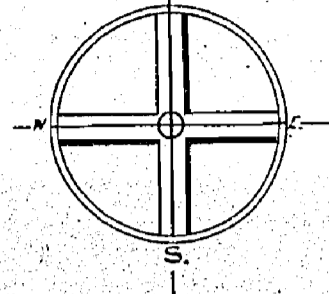
DISTRICT OF ALGOMA.

SAULT STE. MARIE MINING DIVISION.

Scale, 40 chains to an inch

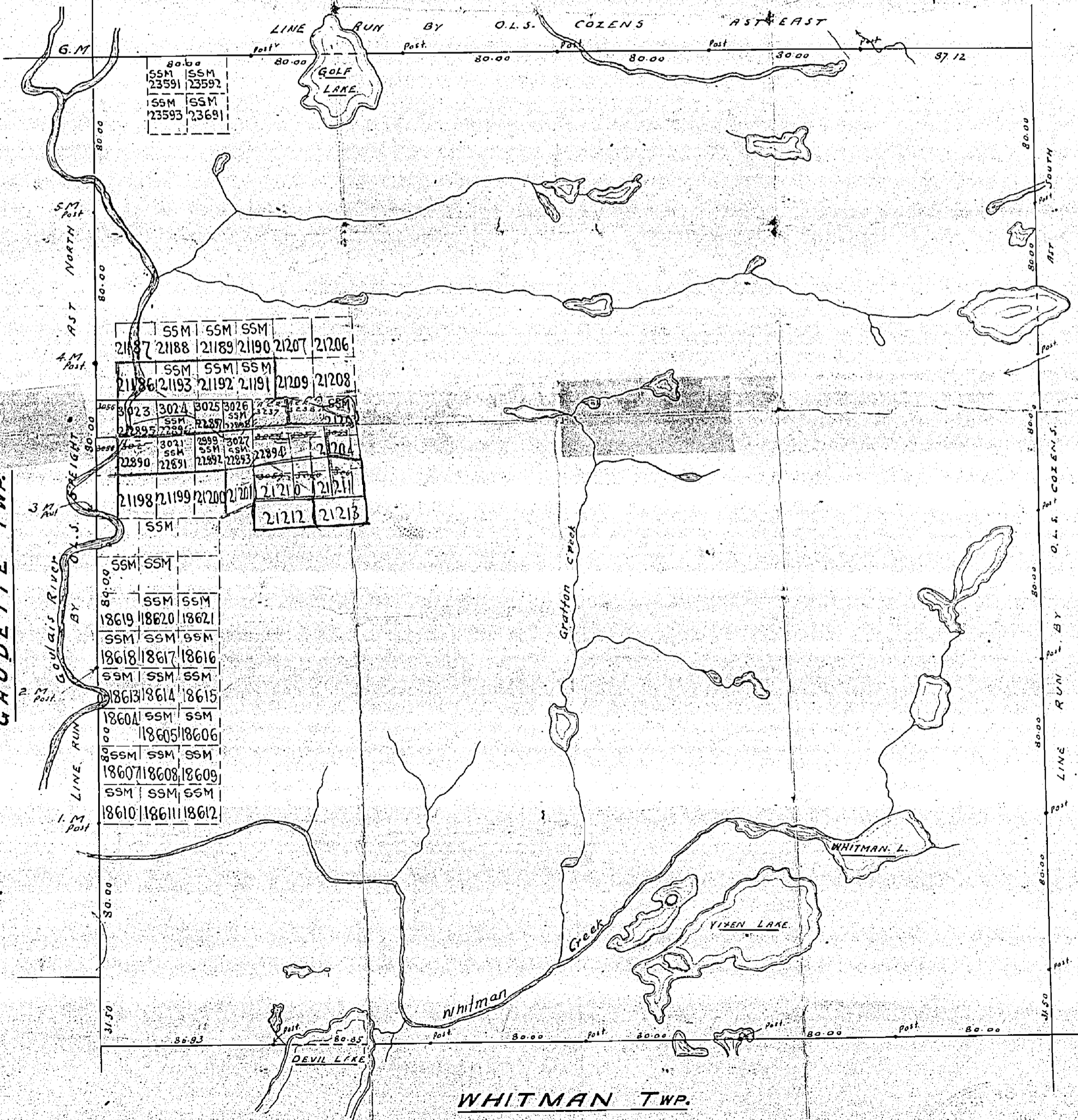
(Daimont)

M. 1469



Total Area 23,040 Acres

Area etched excluded from transfer to the Crown. Not open for staking patented to A.C. & H.B.R. Ry.



LINE RUN BY O.L.S. COZENS EAST EAST

80.00	SSM
23591	23592
SSM	SSM
23593	23691

SSM	SSM	SSM			
21187	21188	21189	21190	21207	21206
SSM	SSM	SSM			
21186	21193	21192	21191	21209	21208
SSM	SSM	SSM			
3023	3024	3025	3026		
22895	22896	22897	22898		
SSM	SSM	SSM			
3031	2999	3027			
22890	22891	22892	22893	22894	21204
SSM	SSM	SSM			
21198	21199	21200	21201	21210	21211
SSM					
			21212	21213	

SSM	SSM		
89.00			
SSM	SSM		
18619	18620	18621	
SSM	SSM	SSM	
18618	18617	18616	
SSM	SSM	SSM	
18613	18614	18615	
SSM	SSM	SSM	
18601	18605	18606	
SSM	SSM	SSM	
18607	18608	18609	
SSM	SSM	SSM	
18610	18611	18612	

TWP. 22. R. 10

WHITMAN TWP.