

AREA OF  
**DAVID LAKES**

DISTRICT OF  
THUNDER BAY

SAULT STE. MARIE  
MINING DIVISION

SCALE: 1-INCH = 40 CHAINS

**LEGEND**

PATENTED LAND	P
CROWN LAND SALE	C.S.
LEASE	L
LOCATED LAND	Loc.
LICENSE OF OCCUPATION	L.O.
MINING RIGHTS ONLY	M.R.O.
SURFACE RIGHTS ONLY	S.R.O.
ROADS	---
IMPROVED ROADS	---
KING'S HIGHWAYS	---
RAILWAYS	---
POWER LINES	---
MARSH OR MUSKEG	---
MINES	X

**NOTES**

400' Surface Rights Reservation around all lakes & rivers.

Mining claims Y502 to Y510 inclusive, and claims Y512, Y513 are laid down on this map to Local Topography and survey field notes.

DATE OF ISSUE

OCT 11 1973

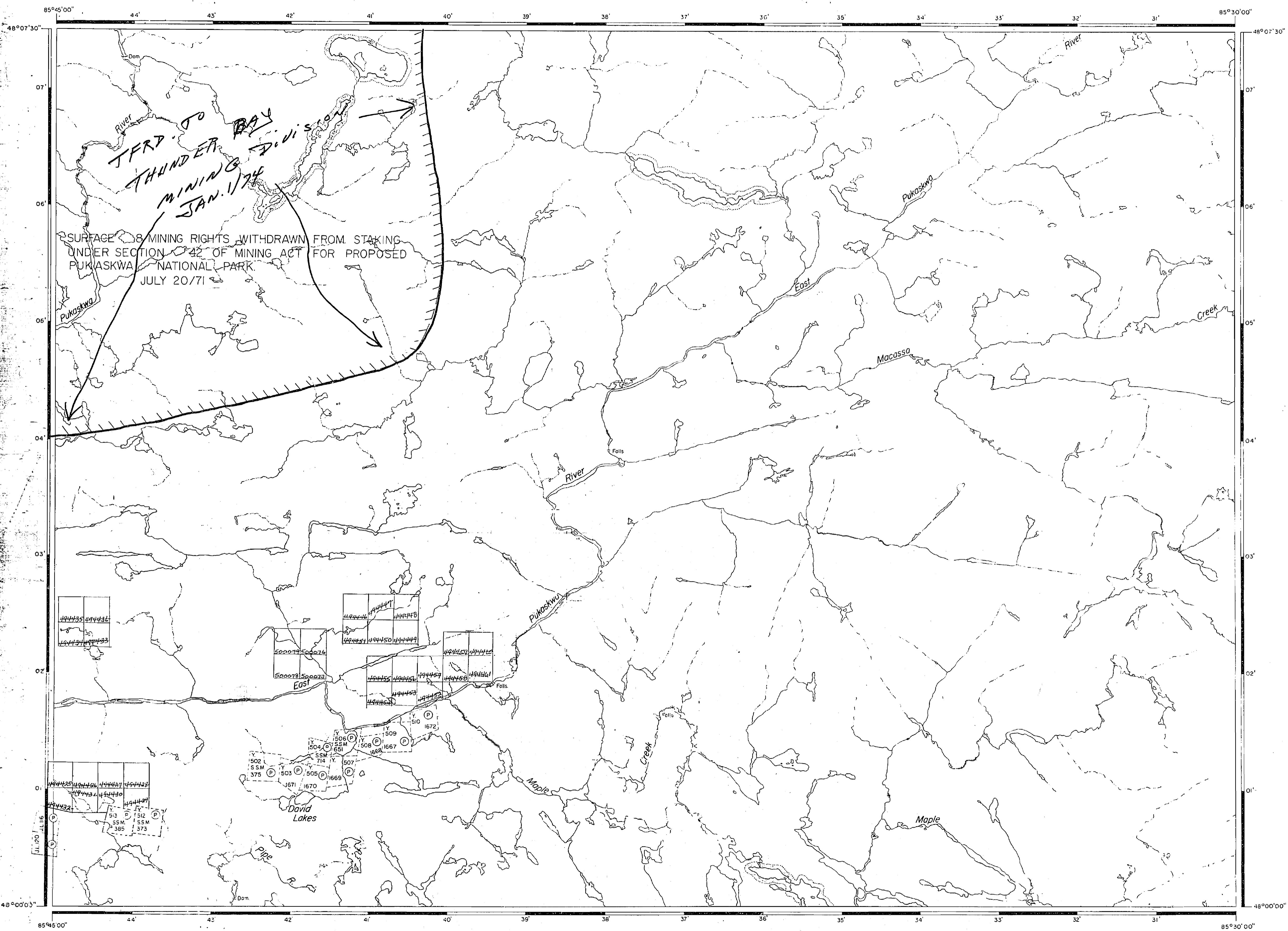
SAULT STE. MARIE  
MINING RECORDER'S OFFICE

**G-3265**

NATIONAL TOPOGRAPHIC SERIES 42 C 4

PLAN ~~NO. 18~~

ONTARIO  
MINISTRY OF NATURAL RESOURCES  
SURVEYS AND MAPPING BRANCH



AREA OF  
**DAVID LAKES**

DISTRICT OF  
THUNDER BAY  
THUNDER BAY &  
SAULT STE. MARIE  
MINING DIVISION

SCALE: 1-INCH = 40 CHAINS

**LEGEND**

RESERVED LAND	P
CROWN LAND SALE	C.S.
LEASE	L
LOCATED LAND	Loc.
LICENSE OF OCCUPATION	L.O.
MINING RIGHTS ONLY	M.R.O.
SURFACE RIGHTS ONLY	S.R.O.
ROADS	—
IMPROVED ROADS	—
KING'S HIGHWAYS	—
RAILWAYS	—
POWER LINES	—
MARSH OR MUSKEG	—
MINES	X

**NOTES**

400' Surface Rights Reservation around all lakes & rivers.

Mining claims Y502 to Y510 inclusive, and claims Y512, Y513 are laid down on this map to Local Topography and survey field notes.

Dec. 31/76

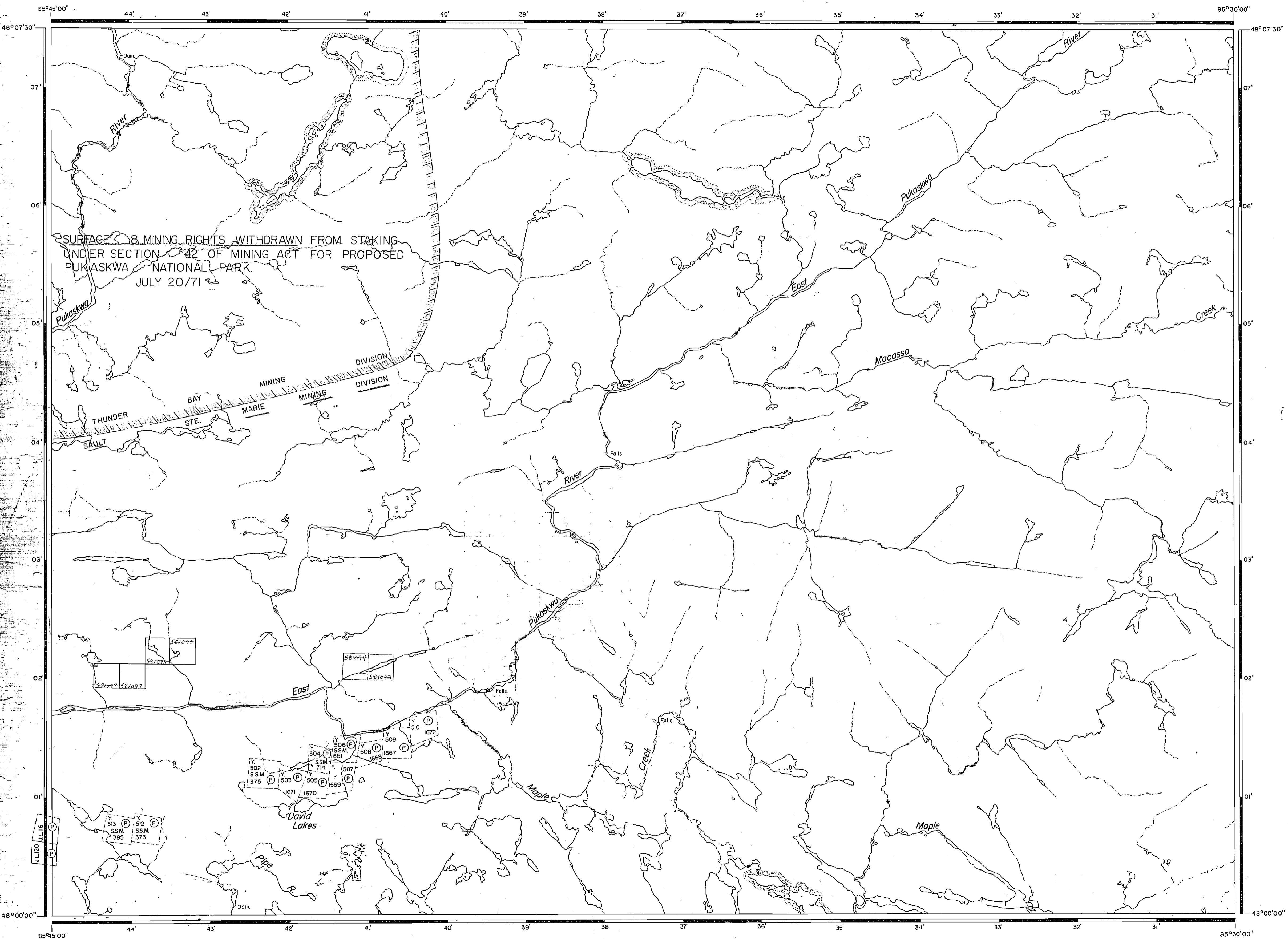
**6-3765**

Wawa  
NATIONAL TOPOGRAPHIC SERIES 42 C 4

PLAN NO. M-12 June 1/80

MINISTRY OF NATURAL RESOURCES

SURVEY AND MAPPING BRANCH



SURFACE & MINING RIGHTS WITHDRAWN FROM STAKING  
UNDER SECTION 42 OF MINING ACT FOR PROPOSED  
PUKASKWA NATIONAL PARK  
JULY 20/71

JUL 1971



# DAVID LAKES

DISTRICT OF THUNDER BAY

SAULT STE. MARIE MINING DIVISION

SCALE: 1-INCH = 40 CHAINS

### LEGEND

- INTERESTS LAND
- CROWN LAND SALE
- LEASE
- LOCATED LAND
- LICENSE OF OCCUPATION
- MINING RIGHTS ONLY
- SURFACE RIGHTS ONLY
- ROADS
- IMPROVED ROADS
- KING'S HIGHWAYS
- RAILWAYS
- POWER LINES
- MARSH OR MUSKEG
- MINES

### NOTES

- 400' Surface Rights Reservation around all lakes & rivers.
- Mining claims Y502 to Y510 inclusive, and claims Y512, Y513 are laid down on this map to Local Topography and survey field notes.

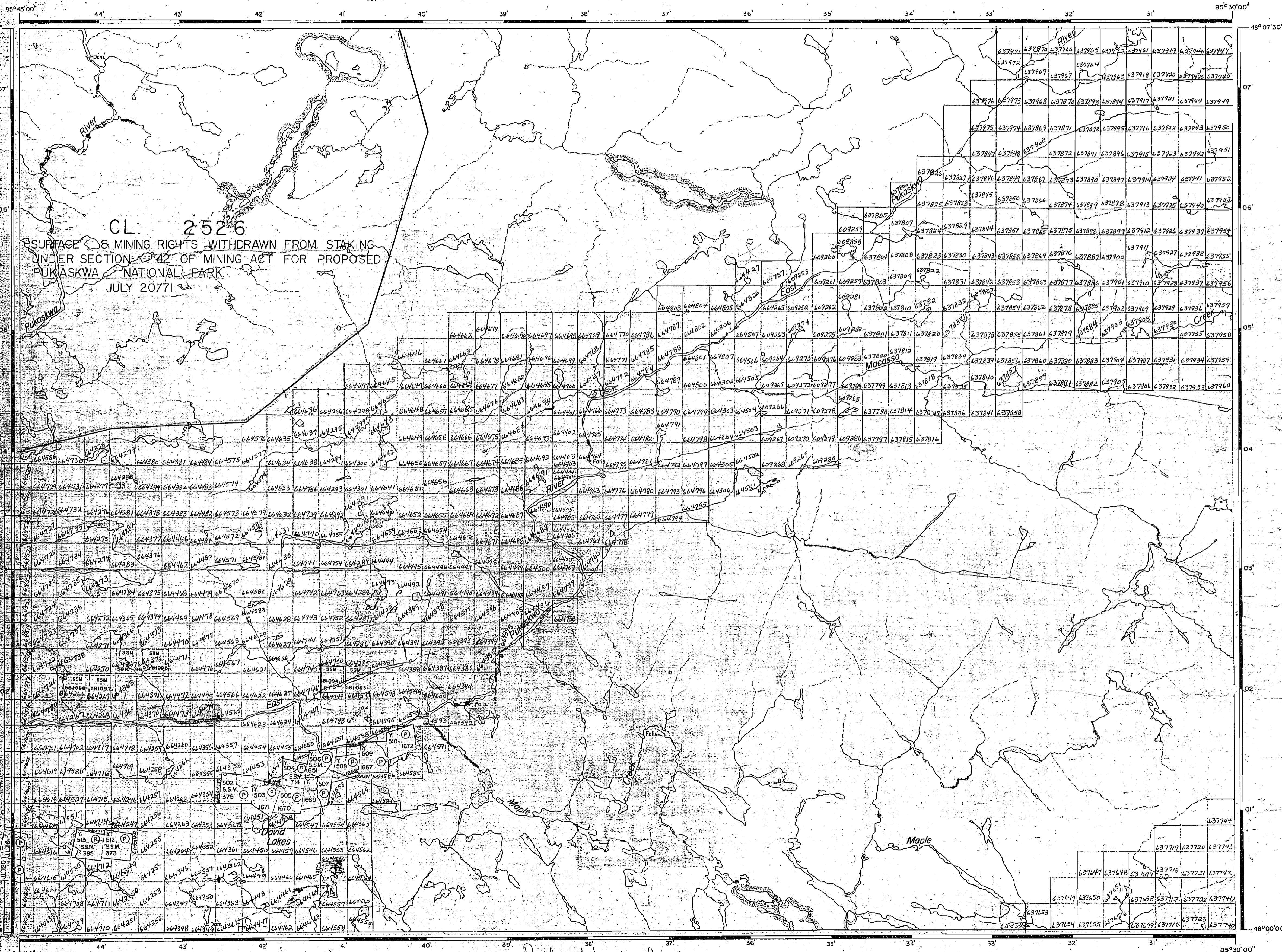
DATE OF ISSUE  
 SEP 21 1962  
 Ministry of Natural Resources  
 TORONTO

# G-3765

Wawa District  
NATIONAL TOPOGRAPHIC SERIES 42C.4

PLAN NO. ~~112~~

Replaced by Mylar June 1983



CL. 2526  
 SURFACE & MINING RIGHTS WITHDRAWN FROM STAKING  
 UNDER SECTION 42 OF MINING ACT FOR PROPOSED  
 PUKASKWA NATIONAL PARK  
 JULY 20771



AREA OF  
**DAVID LAKES**

DISTRICT OF  
THUNDER BAY  
SAULT STE. MARIE  
MINING DIVISION

SCALE: 1-INCH = 40 CHAINS

**LEGEND**

- UNREGISTERED LAND P
- CROWN LAND SALE C.S.
- LEASE L
- LOCATED LAND Loc.
- LICENSE OF OCCUPATION L.O.
- MINING RIGHTS ONLY M.R.O.
- SURFACE RIGHTS ONLY S.R.O.
- ROADS
- IMPROVED ROADS
- KING'S HIGHWAYS
- RAILWAYS
- POWER LINES
- MARSH OR MUSKEG
- MINES

**NOTES**

400' Surface Rights Reservation around all lakes & rivers.

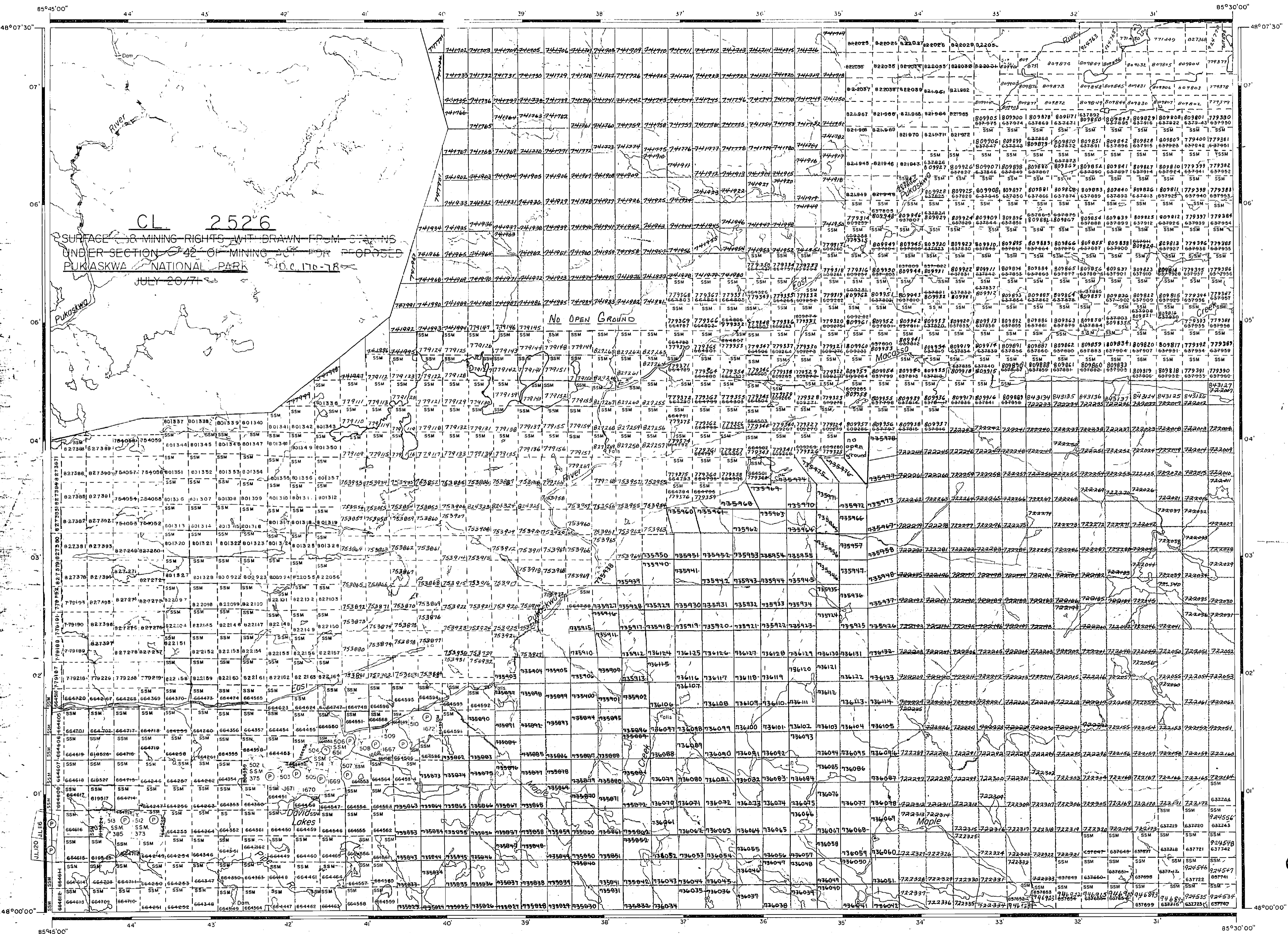
Mining claims Y502 to Y510 inclusive, and claims Y512, Y513 are laid down on this map to Local Topography and survey field notes.

REC  
**6-3265**

NATIONAL TOPOGRAPHIC SERIES 42 C 4


PLAN NO. - M-12.

ONTARIO  
MINISTRY OF NATURAL RESOURCES  
SURVEY AND MAPPING BRANCH



CL 2526  
SURFACE & MINING RIGHTS WITHDRAWN FROM STATIONS  
UNDER SECTION 42 OF MINING ACT FOR PROPOSED  
PUKASKWA NATIONAL PARK  
JULY 20/71





WITHDRAWN FROM DISPOSITION  
 C L 2526  
 PUKASKWA NATIONAL PARK  
 FILE: 186A276  
 JULY 20, 1971

LIMIT OF CL 2526

No Open Ground

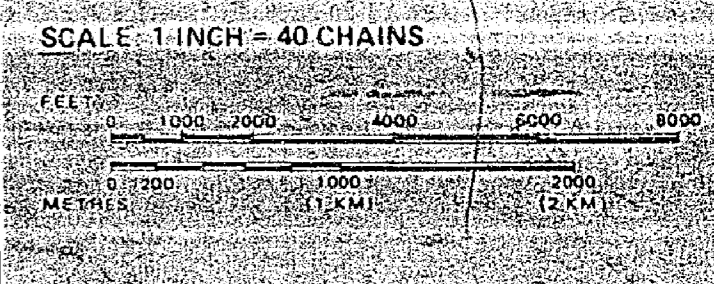
**LEGEND**

- HIGHWAY AND ROUTE No.
- OTHER ROADS
- TRAILS
- SURVEYED LINES
- TOWNSHIP-BASE LINES, ETC.
- LOTS, MINING CLAIMS, PARCELS, ETC.
- UNSURVEYED LINES
- LOT LINES
- PARCEL BOUNDARY
- MINING CLAIMS, ETC.
- RAILWAY AND RIGHT OF WAY
- UTILITY LINES
- NON-PERENNIAL STREAM
- FLOODING OR FLOODING RIGHTS
- SUBDIVISION OR COMPOSITE PLAN
- RESERVATIONS
- ORIGINAL SHORELINE
- MARSH OR MUSKEG
- MINES
- TRAVERSE MONUMENT

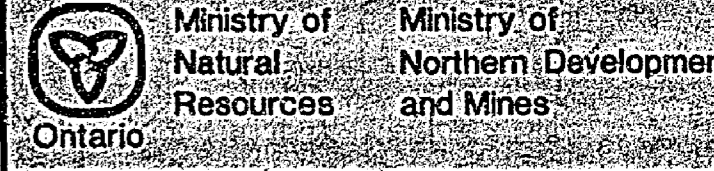
**DISPOSITION OF CROWN LANDS**

TYPE OF DOCUMENT	SYMBOL
PATENT SURFACE & MINING RIGHTS	
SURFACE RIGHTS ONLY	
MINING RIGHTS ONLY	
LEASE SURFACE & MINING RIGHTS	
SURFACE RIGHTS ONLY	
MINING RIGHTS ONLY	
LICENCE OF OCCUPATION	
ORDER-IN-COUNCIL	
RESERVATION	
CANCELLED	
SAND & GRAVEL	

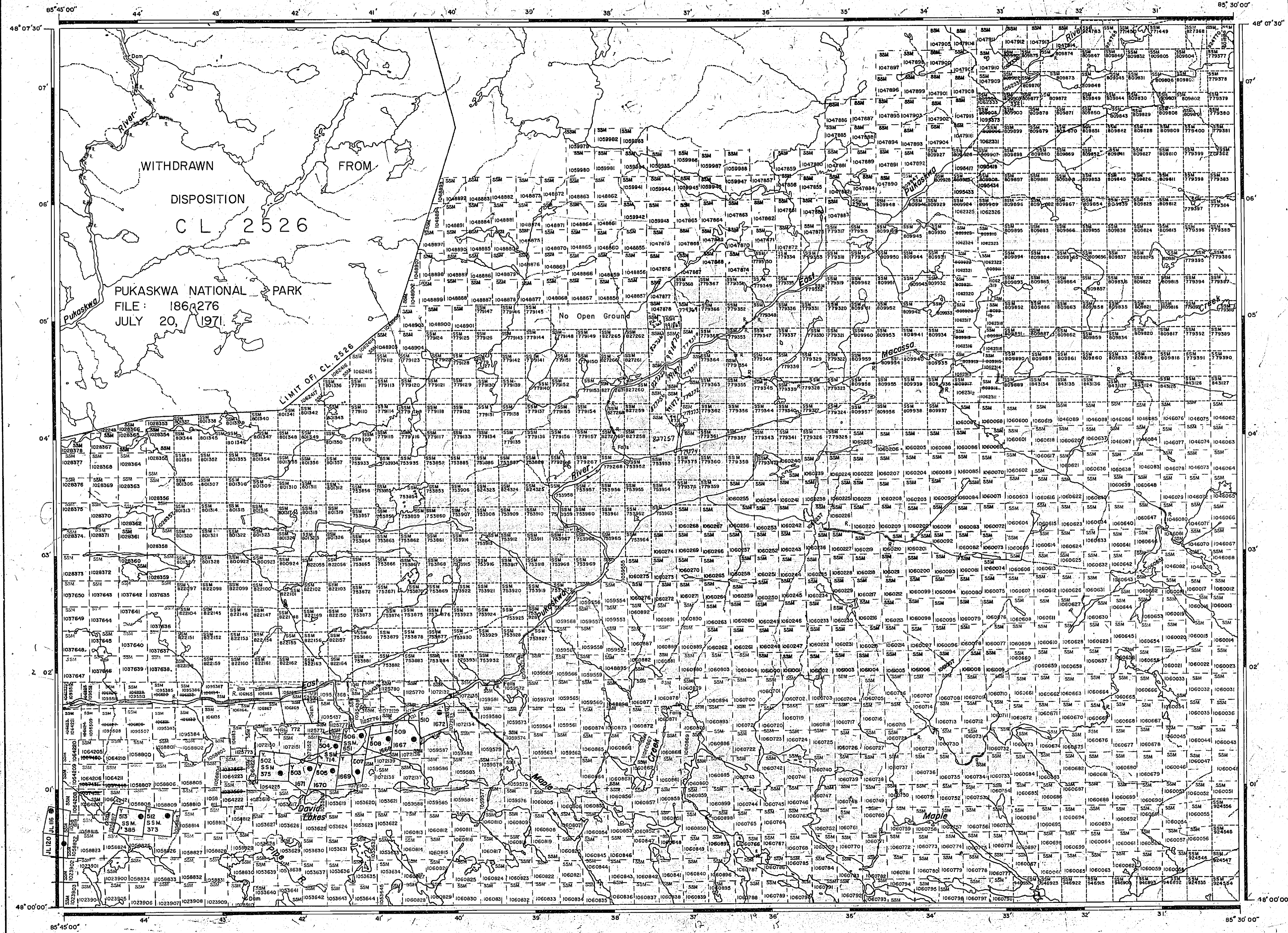
NOTE: MINING RIGHTS IN PARCELS PATENTED PRIOR TO MAY 6, 1945 ARE SET FORTH IN ORIGINAL PATENTS OF THE PUBLIC LANDS ACT, R.S.O. 1970, CHAP. 380, SEC. 63, SUBSEC. 1.



AREA  
**DAVID LAKE**  
 M.N.R. ADMINISTRATIVE DISTRICT  
**WAWA**  
 MINING DIVISION  
**SAULT STE. MARIE**  
 LAND TITLES / REGISTRY DIVISION  
**THUNDER BAY**







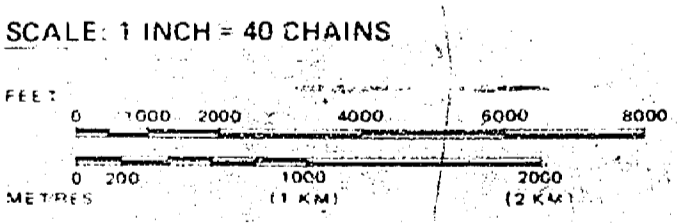
LEGEND

- HIGHWAY AND ROUTE No.
- OTHER ROADS
- TRAILS
- SURVEYED LINES
  - TOWNSHIPS, BASE LINES, ETC.
  - LOTS, MINING CLAIMS, PARCELS, ETC.
- UNSURVEYED LINES
  - LOT LINES
  - PARCEL BOUNDARY
  - MINING CLAIMS, ETC.
- RAILWAY AND RIGHT OF WAY
- UTILITY LINES
- NON PERENNIAL STREAM
- FLOODING OR FLOODING RIGHTS
- SUBDIVISION OR COMPOSITE PLAN
- RESERVATIONS
- ORIGINAL SHORELINE
- MARSH OR MUSKEG
- MINES
- TRAVERSE MONUMENT

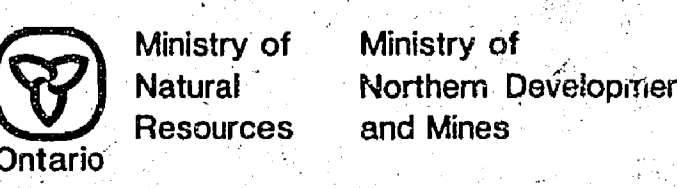
DISPOSITION OF CROWN LANDS

TYPE OF DOCUMENT	SYMBOL
PATENT, SURFACE & MINING RIGHTS	●
... SURFACE RIGHTS ONLY	○
... MINING RIGHTS ONLY	◐
LEASE, SURFACE & MINING RIGHTS	■
... SURFACE RIGHTS ONLY	◼
... MINING RIGHTS ONLY	◑
LICENCE OF OCCUPATION	○
ORDER IN COUNCIL	○
RESERVATION	○
CANCELLED	○
SAND & GRAVEL	○

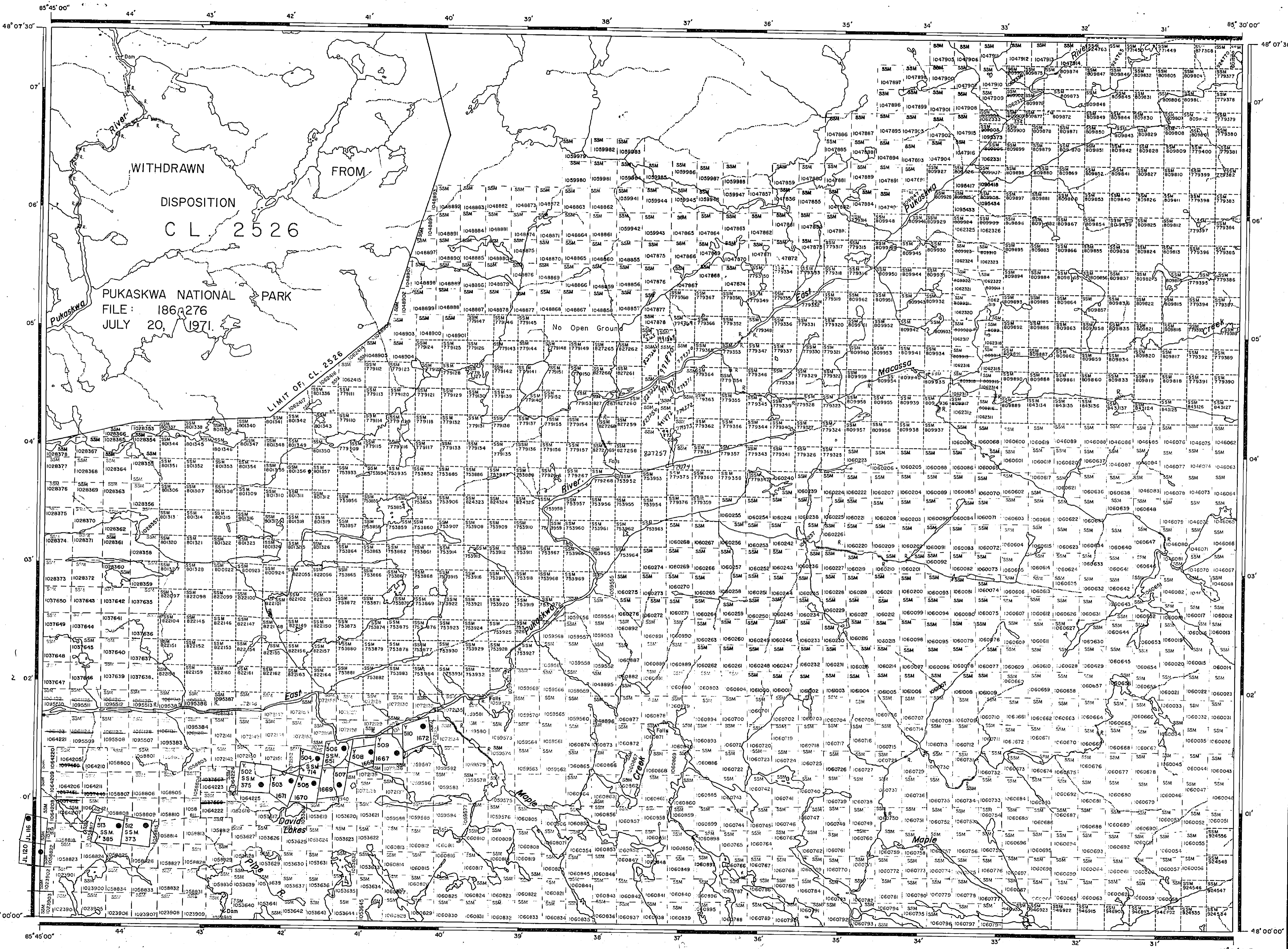
NOTE: MINING RIGHTS IN PARCELS PATENTED PRIOR TO MAY 6, 1913, VESTED IN ORIGINAL PATENTEE BY THE PUBLIC LANDS ACT, R.S.O. 1910, CHAP. 360, SEC. 63, SUBSEC. 1.



AREA  
**DAVID LAKE**  
 M.N.R. ADMINISTRATIVE DISTRICT  
**WAWA**  
 MINING DIVISION  
**SAULT STE. MARIE**  
 LAND TITLES / REGISTRY DIVISION  
**THUNDER BAY**





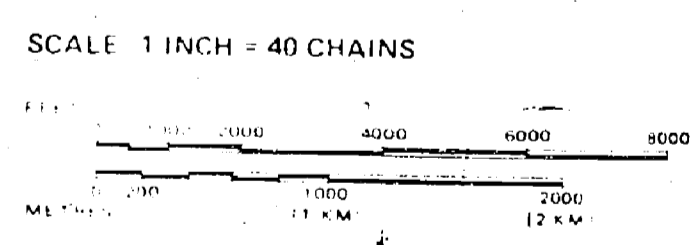


LEGEND

- HIGHWAY AND ROUTE NO.
- OTHER ROADS
- TRAILS
- SURFACE LINES
- TOWNSHIP BASE LINES ETC.
- LOTS, MINES, CLAIMS, PARCELS ETC.
- UNSURVEYED LINES
- LOT LINES
- PARCEL BOUNDARY
- MINES, CLAIMS ETC.
- RAILWAY AND RIGHT OF WAY
- UTILITY LINES
- NON PERMANENT STREAM
- FLOODING OR FLOODING RIGHTS
- SUBDIVISION OR ADMINISITRATIVE PLAN
- RESERVATIONS
- ORIGINAL SURFACE LINE
- MARSH OR MIRE
- MINES
- TRAILBLAZE MONUMENT

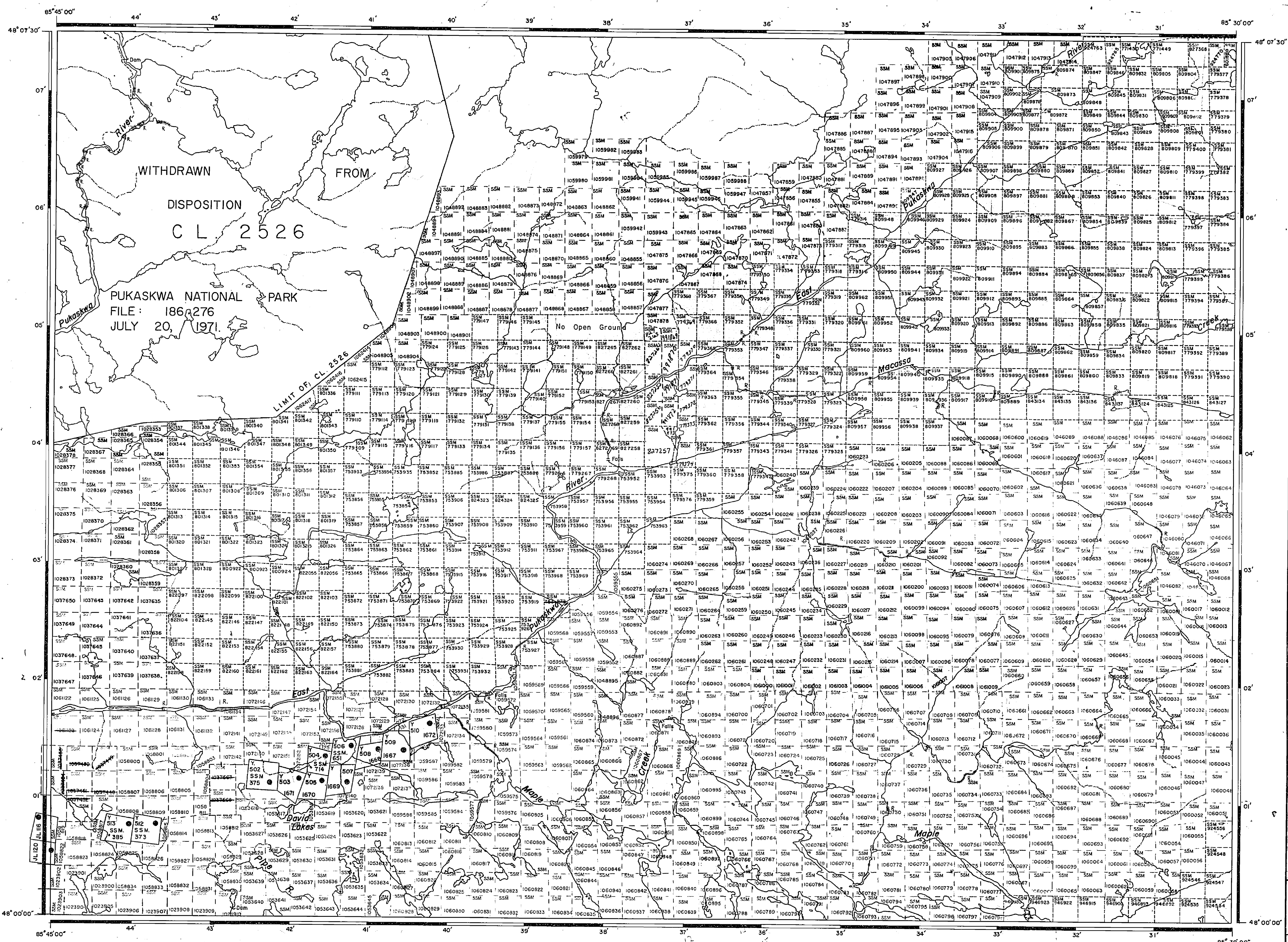
DISPOSITION OF CROWN LANDS

TYPE OF DOCUMENT	SYMBOL
PATENT SURFACE & MINING RIGHTS	
SURFACE RIGHTS ONLY	
MINING RIGHTS ONLY	
LEASE SURFACE & MINING RIGHTS	
SURFACE RIGHTS ONLY	
MINING RIGHTS ONLY	
LICENCE OF OCCUPATION	
ORDR IN COUNCIL	
RESERVATION	
CANCELLED	
SAND & GRAVEL	



AREA  
**DAVID LAKE**  
 M.N.R. ADMINISTRATIVE DISTRICT  
**WAWA**  
 MINING DIVISION  
**SAULT STE. MARIE**  
 LAND TITLES / REGISTRY DIVISION  
**THUNDER BAY**





**LEGEND**

- HIGHWAY AND ROUTE NO. OTHER ROADS
- TRAILS
- SURVEYED LINES TOWNSHIPS BASE LINES, ETC. LOTS, MINING CLAIMS, PARCELS, ETC.
- UNSURVEYED LINES LOT LINES
- PARCEL BOUNDARY MINING CLAIMS, ETC.
- RAILWAY AND RIGHT OF WAY
- UTILITY LINES
- NON PERMANENT STREAM FLOODING OR FLOODING RIGHTS
- SUBDIVISION OR COMPOSITE PLAN
- RESERVATIONS ORIGINAL SHORT LINE MARSH OR MUSKEG
- TRAVERSE MONUMENT

**DISPOSITION OF CROWN LANDS**

TYPE OF DOCUMENT	SYMBOL
PATENT SURFACE & MINING RIGHTS	●
SURFACE RIGHTS ONLY	○
MINING RIGHTS ONLY	◐
LEASE SURFACE & MINING RIGHTS	◑
SURFACE RIGHTS ONLY	◒
MINING RIGHTS ONLY	◓
LICENCE OF OCCUPATION	◔
ORDER IN COUNCIL	○
RESERVATION	○
CANCELLED	○
SAND & GRAVEL	○

NOTE: MINING RIGHTS IN PARCELS PATENTED PRIOR TO MAY 6, 1913 LISTED IN ORIGINAL PATENTEE BY THE PUBLIC LANDS ACT, R.S.O. 1970, CHAP. 380, SEC. 63 SUB-SEC. 1.

**SCALE 1 INCH = 40 CHAINS**

**AREA**  
**DAVID LAKE**  
 M.N.R. ADMINISTRATIVE DISTRICT  
**WAWA**  
 MINING DIVISION  
**SAULT STE. MARIE**  
 LAND TITLES / REGISTRY DIVISION  
**THUNDER BAY**

Ministry of Natural Resources Ontario  
 Ministry of Northern Development and Mines



DISTRICT OF  
THUNDER BAY


SAULT STE. MARIE  
MINING DIVISION

SCALE: 1-INCH = 40 CHAINS

LEGEND

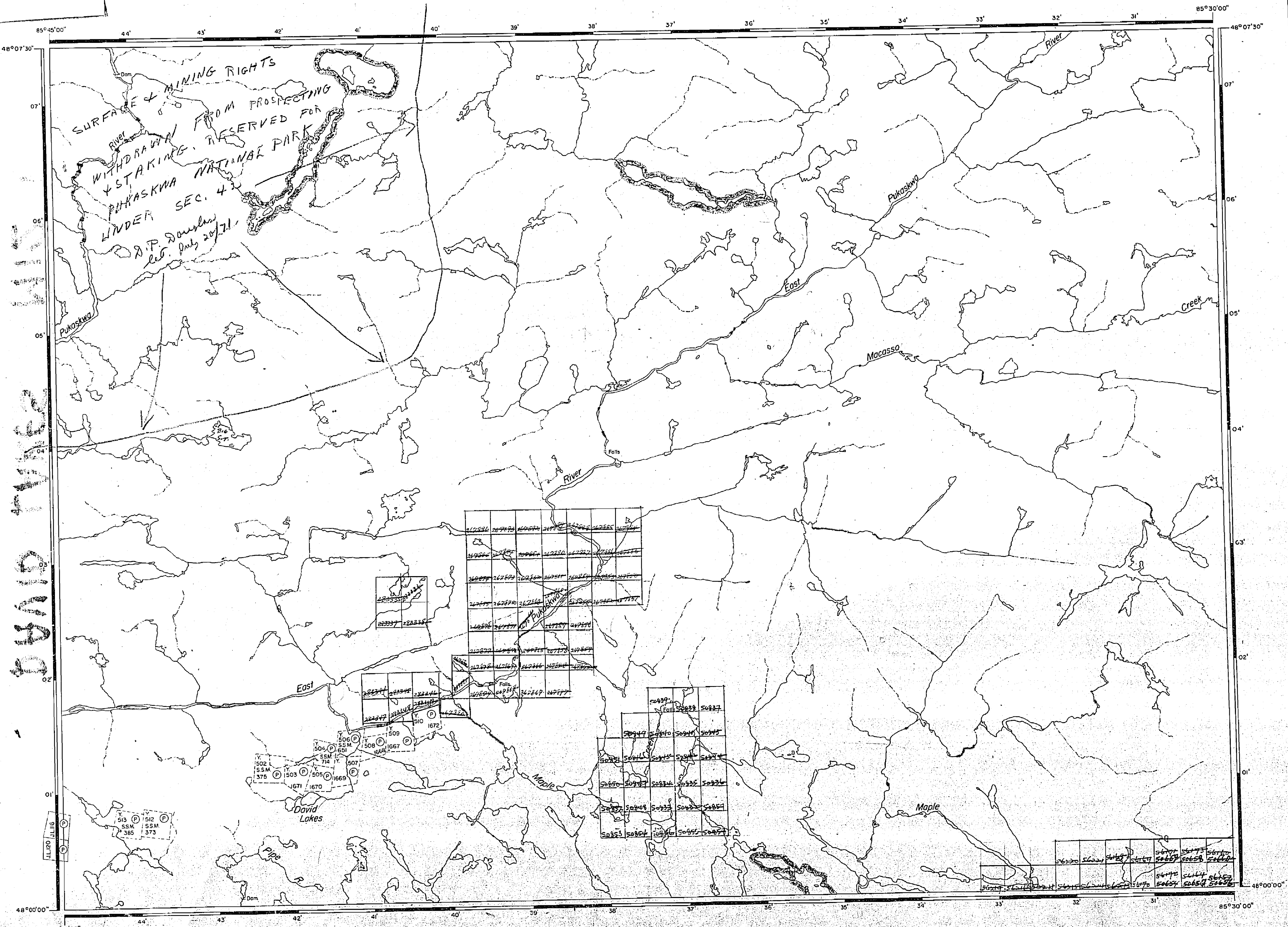
PATENTED LAND -	P
CROWN LAND SALE -	C.S.
LEASE	L
LOCATED LAND	Loc.
LICENSE OF OCCUPATION	L.O.
MINING RIGHTS ONLY	M.R.O.
SURFACE RIGHTS ONLY	S.R.O.
ROADS	—
IMPROVED ROADS	—
KING'S HIGHWAYS	—
RAILWAYS	—
POWER LINES	—
MARSH OR MUSKEG	—
MINES	X

NOTES

400' Reserves to Department of Lands and Forests shown thus: 

Mining claims Y502 to Y510 inclusive, and claims Y512, Y513 are laid down on this map to Local Topography and survey field notes.

*This Area lies within Pukaskwa Wilderness Area Open for prospecting Aug. 24/16 p. U.S. 25*



**1956**

PLAN NO. - M-12.



AREA OF  
**DAVID LAKES**

DISTRICT OF  
 THUNDER BAY


SAULT STE. MARIE  
 MINING DIVISION

SCALE: 1-INCH = 40 CHAINS

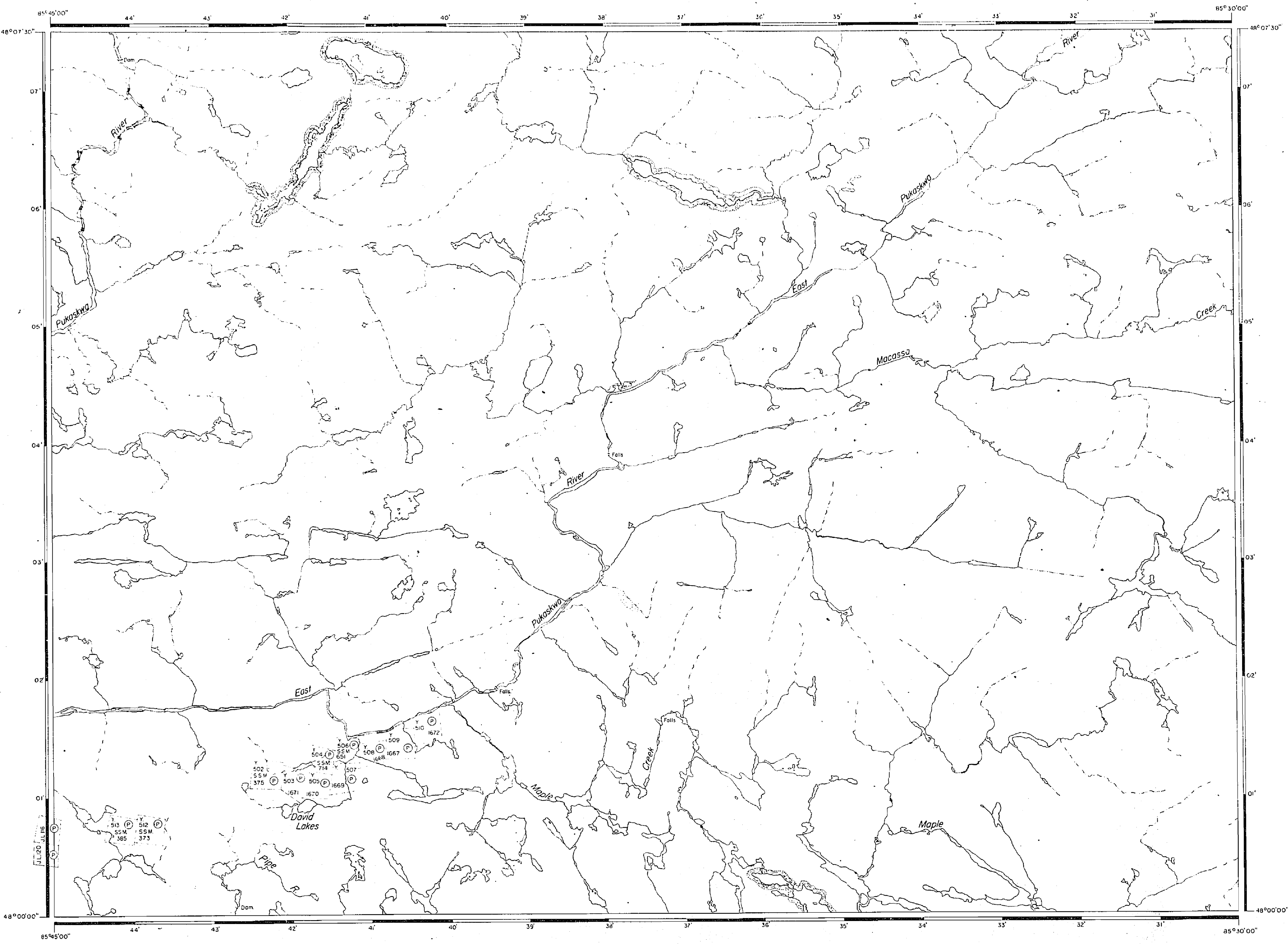
LEGEND

PATENTED LAND	P
CROWN LAND SALE	C.S.
LEASE	L
LOCATED LAND	Loc.
LICENSE OF OCCUPATION	L.O.
MINING RIGHTS ONLY	M.R.O.
SURFACE RIGHTS ONLY	S.R.O.
ROADS	---
IMPROVED ROADS	---
KING'S HIGHWAYS	---
RAILWAYS	---
POWER LINES	---
MARSH OR MUSKEG	---
MINES	---

NOTES

400' Reserves to Department of Lands and Forests shown thus: 

Mining claims Y502 to Y510 inclusive, and claims Y512, Y513 are laid down on this map to Local Topography and survey field notes.

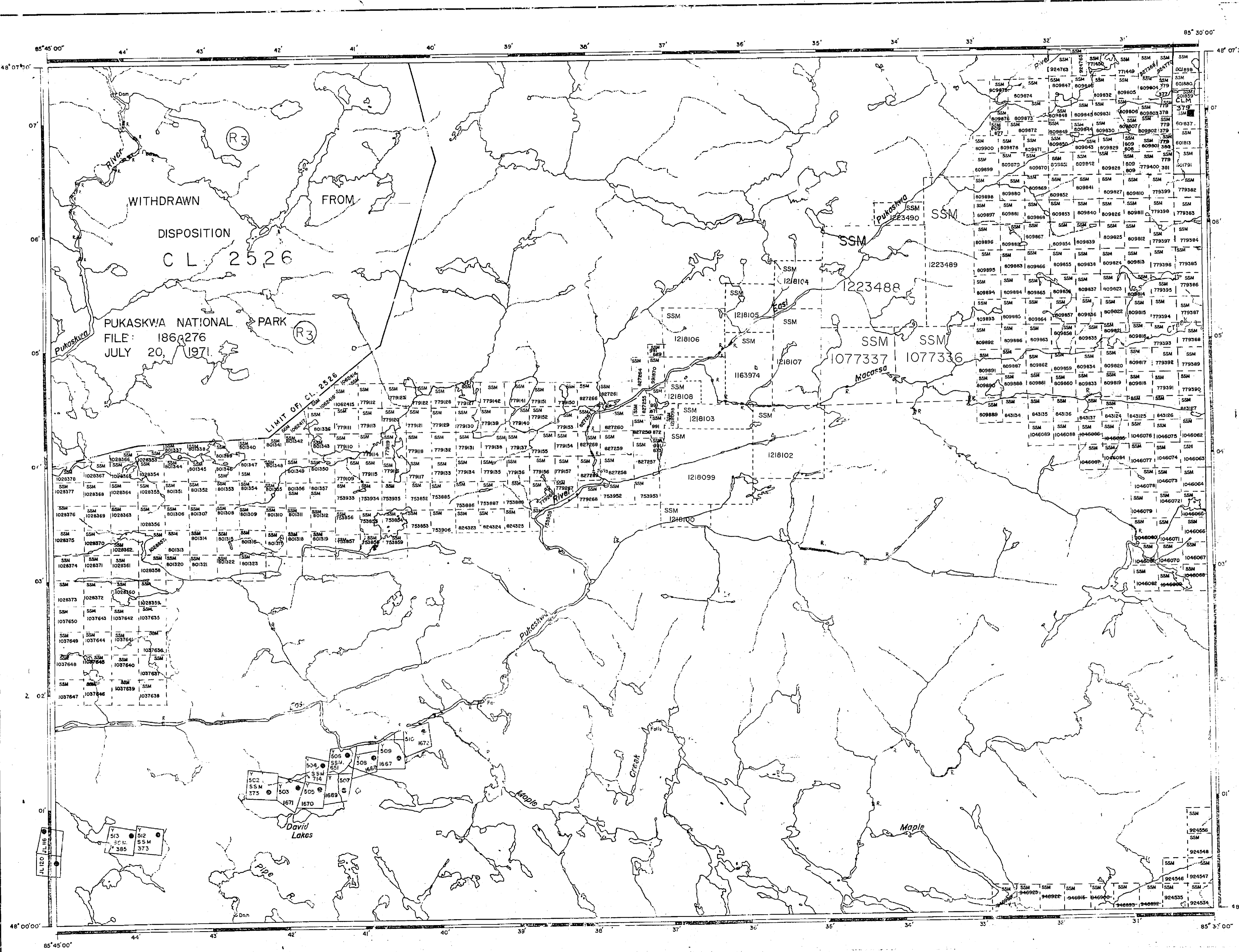


PLAN NO. - M-12.

DEPARTMENT OF MINES

- ONTARIO -





THE 1985 MAGNETIC BEARING APPROX.  $S 30^{\circ} W$   
ANNUAL CHANGE INCREASING  $10^{\circ} 40''$

**DATE OF ISSUE**  
AUG 28 1997

PROVINCIAL RECORDING OFFICE - SUDBURY

THE INFORMATION THAT APPEARS ON THIS MAP HAS BEEN COMPILED FROM VARIOUS SOURCES, AND ACCURACY IS NOT GUARANTEED. THOSE WISHING TO STAKE MINING CLAIMS SHOULD CONSULT WITH THE MINING RECORDER, MINISTRY OF NORTHERN DEVELOPMENT AND MINES, FOR ADDITIONAL INFORMATION ON THE STATUS OF THE LANDS SHOWN HEREON.

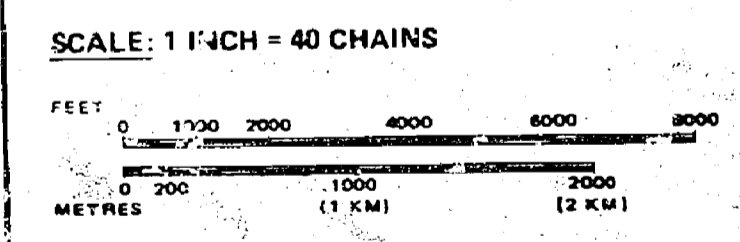
**LEGEND**

- HIGHWAY AND ROUTE NO.
- OTHER ROADS
- TRAILS
- SURVEYED LINES:
  - TOWNSHIPS, BASE LINES, ETC.
  - LOTS, MINING CLAIMS, PARCELS, ETC.
- UNSURVEYED LINES:
  - LOT LINES
  - PARCEL BOUNDARIES
  - MINING CLAIMS ETC.
- RAILWAY AND RIGHT OF WAY
- UTILITY LINES
- NON-PERMANENT STREAM
- FLOODING OR FLOODING RIGHTS
- SUBDIVISION OR COMPOSITE PLAN
- RESERVATIONS
- ORIGINAL SHORELINE
- MARSH OR MUSKEG
- MINES
- TRAVERSE MONUMENT

**DISPOSITION OF CROWN LANDS**

TYPE OF DOCUMENT	SYMBOL
PATENT, SURFACE & MINING RIGHTS	
" SURFACE RIGHTS ONLY	
" MINING RIGHTS ONLY	
LEASE, SURFACE & MINING RIGHTS	
" SURFACE RIGHTS ONLY	
" MINING RIGHTS ONLY	
LICENCE OF OCCUPATION	
ORDER-IN-COUNCIL	
RESERVATION	
CANCELLED	
SAND & GRAVEL	

NOTE: MINING RIGHTS IN PARCELS PATENTED PRIOR TO MAY 6, 1913, VESTED IN ORIGINAL PATENTEE BY THE PUBLIC LANDS ACT, R.S.O. 1970, CHAP. 390, SEC. 63, SUBSEC. 1.



AREA

**DAVID LAKE**

M.N.D. ADMINISTRATIVE DISTRICT

**WAWA**

M.N.D. DIVISION

**SAINTE MARIE**

LAND TITLES / REGISTRY DIVISION

**THUNDER BAY**

Ministry of Natural Resources Ontario

Ministry of Northern Development and Mines



REFERENCES

THE 1925 MAGNETIC BEARING APPROX.  $S^{\circ}30'W$   
ANNUAL CHANGE INCREASING  $10'40''$

THE INFORMATION THAT APPEARS ON THIS MAP HAS BEEN COMPILED FROM VARIOUS SOURCES, AND ACCURACY IS NOT GUARANTEED. THOSE WISHING TO STAKE MINING CLAIMS SHOULD CONSULT WITH THE MINING RECORDER, MINISTRY OF NORTHERN DEVELOPMENT AND MINES, FOR ADDITIONAL INFORMATION ON THE STATUS OF THE LANDS SHOWN HEREON.

DATE OF ISSUE

SAULT STE. MARIE MINING RECORDER'S OFFICE

LEGEND

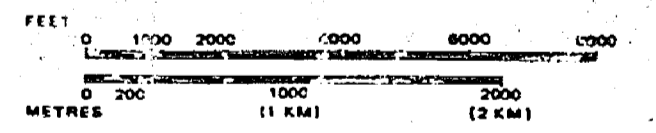
- HIGHWAY AND ROUTE No.
- OTHER ROADS
- TRAILS
- SURVEYED LINES:
  - TOWNSHIPS, BASE LINES, ETC.
  - LOTS, MINING CLAIMS, PARCELS, ETC.
- UNSURVEYED LINES:
  - LOT LINES
  - PARCEL BOUNDARY
  - MINING CLAIMS ETC.
- RAILWAY AND RIGHT-OF-WAY
- UTILITY LINES
- NON-PERMANENT STREAM
- FLOODING OR FLOODING RIGHTS
- SUBDIVISION OR COMPOSITE PLAN
- RESERVATIONS
- ORIGINAL SHORELINE
- MARSH OR MUSKEG
- MINES
- TRAVERSE MONUMENT

DISPOSITION OF CROWN LANDS

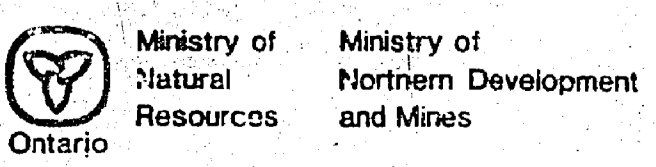
TYPE OF DOCUMENT	SYMBOL
PATENT, SURFACE & MINING RIGHTS	
" SURFACE RIGHTS ONLY	
" MINING RIGHTS ONLY	
LEASE, SURFACE & MINING RIGHTS	
" SURFACE RIGHTS ONLY	
" MINING RIGHTS ONLY	
LICENCE OF OCCUPATION	
ORDER-IN-COUNCIL	
RESERVATION	
CANCELLED	
SAND & GRAVEL	

NOTE: MINING RIGHTS IN PARCELS PATENTED PRIOR TO MAY 6, 1913, VESTED IN ORIGINAL PATENTEES BY THE PUBLIC LANDS ACT, R.S.O. 1970, CAP. 380, SEC. 63, SUBSEC. 1.

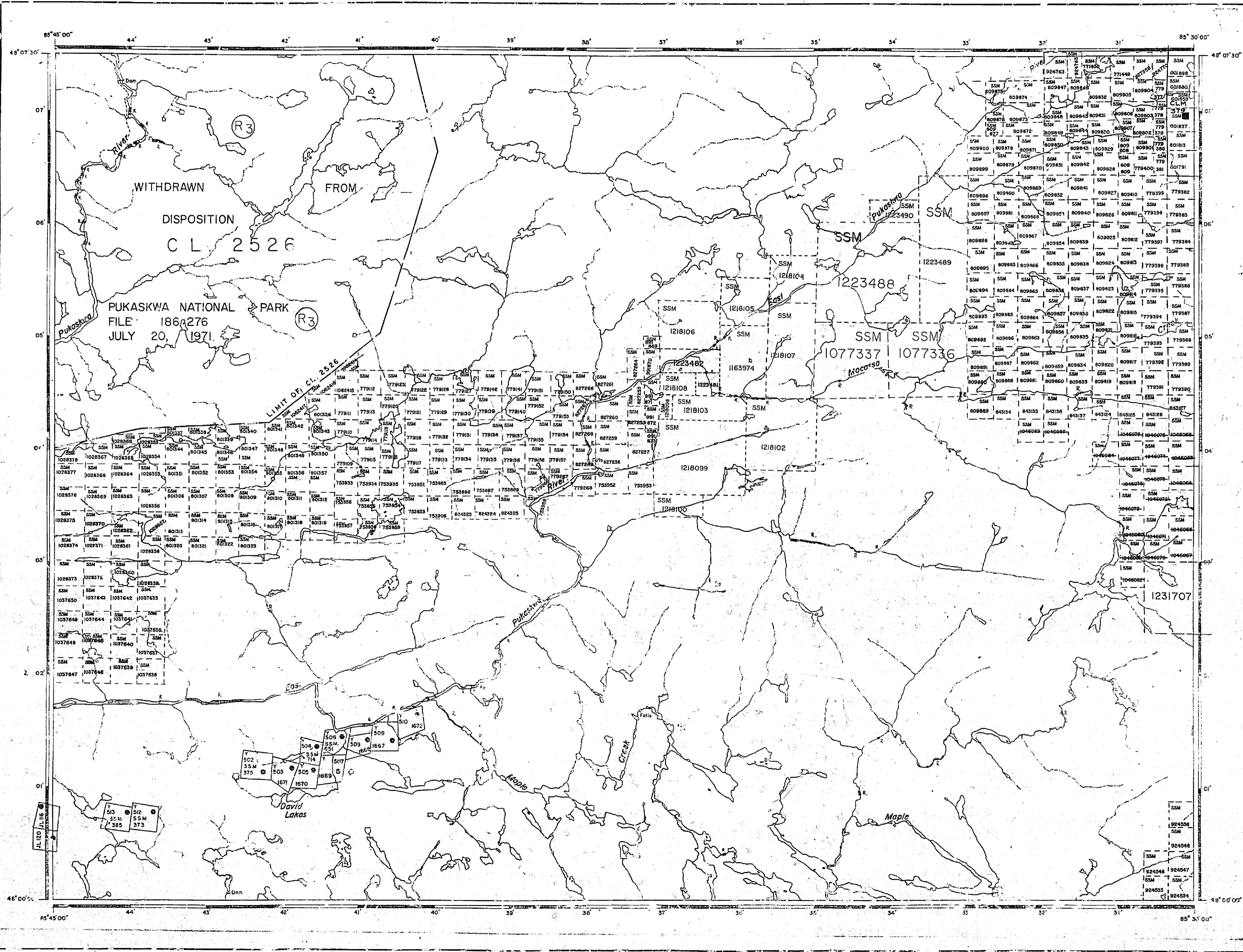
SCALE: 1 INCH = 40 CHAINS



AREA  
**DAVID LAKE**  
M.N.E. ADMINISTRATIVE DISTRICT  
**WAWA**  
MINING DIVISION  
**SAULT STE. MARIE**  
LAND TITLES / REGISTRY DIVISION  
**THUNDER BAY**



Date: DECEMBER, 1986  
Number  
**G-3765**





AREA OF  
**DAVID LAKES**

DISTRICT OF  
THUNDER BAY

SAULT STE. MARIE  
MINING DIVISION

SCALE: 1-INCH = 40 CHAINS

**LEGEND**

- UNOCCUPIED LAND P
- LEASE LAND SALE C.S
- LEASEN L.C
- LOCATED LAND Loc.
- LICENSE OF OCCUPATION L.O.
- MINING RIGHTS ONLY M.R.O.
- SURFACE RIGHTS ONLY S.R.O.
- ROADS - - -
- IMPROVED ROADS - - -
- KING'S HIGHWAYS - - -
- RAILWAYS - - -
- POWER LINES - - -
- MARSH OR MUSKEG - - -
- MINES - - -

**NOTES**

400' Surface Rights Reservation around all lakes & rivers.

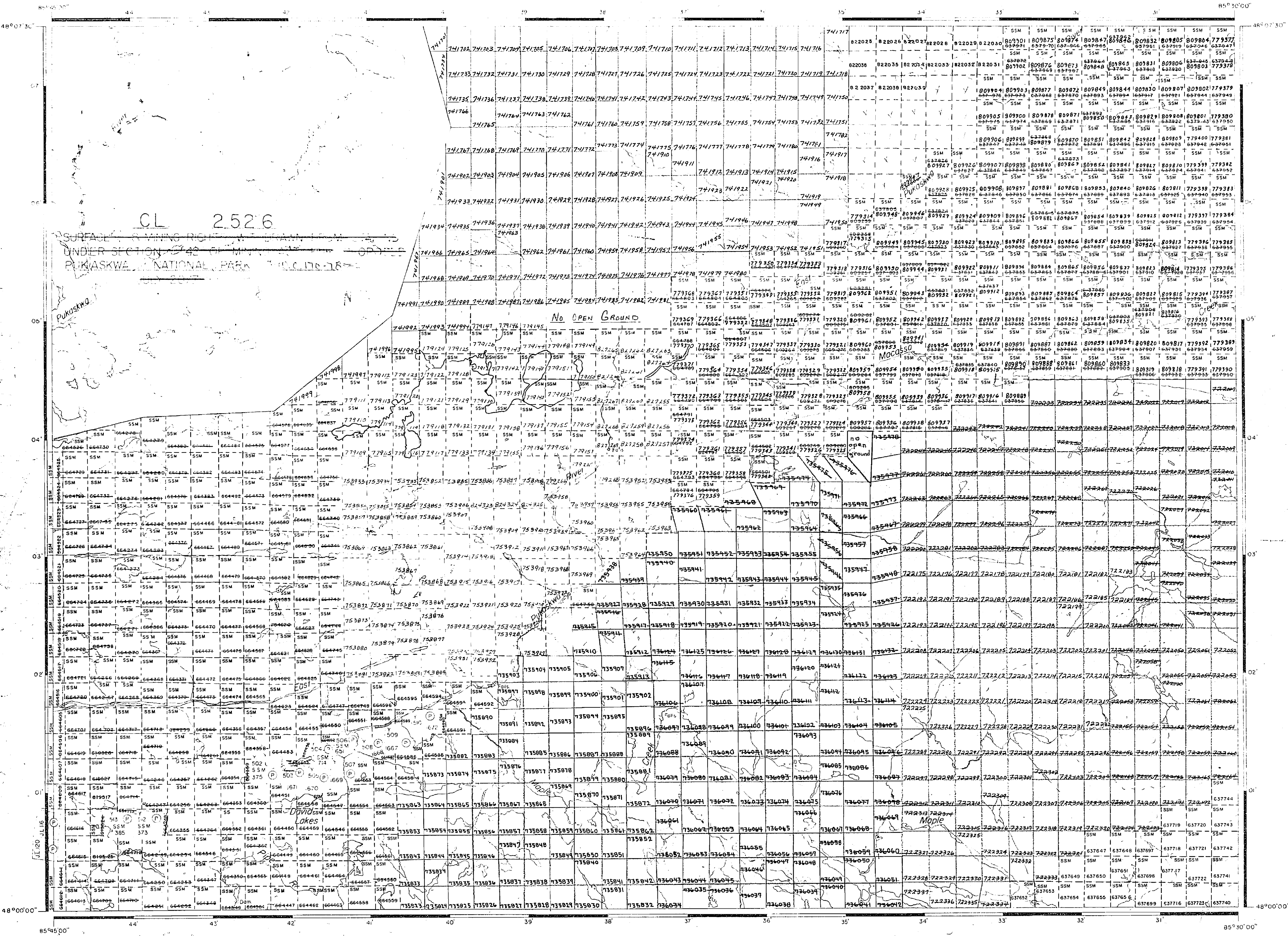
Mining claims Y502 to Y510 inclusive, and claims Y512, Y513 are laid down on this map to Local Topography and survey field notes.

**C. 3765**  
AUG 24 1983

NATIONAL TOPOGRAPHIC SERIES 42 C 4

PLAN 2

MINISTRY OF NATURAL RESOURCES  
SURVEY AND MAPPING BRANCH





# DAVID LAKES

DISTRICT OF THUNDER BAY

SAULT STE. MARIE MINING DIVISION

SCALE: 1-INCH = 40 CHAINS

### LEGEND

- OWNED LAND P
- TOWN LAND SALE CS
- LEASE L
- LOCATED LAND Loc.
- LICENSE OF OCCUPATION L.O.
- MINING RIGHTS ONLY M.R.O.
- SURFACE RIGHTS ONLY S.R.O.
- ROADS ———
- IMPROVED ROADS ———
- KING'S HIGHWAYS ———
- RAILWAYS ———
- POWER LINES ———
- MARSH OR MUSKEG ———
- MINES ———

### NOTES

400' Surface Rights Reservation around all lakes & rivers.

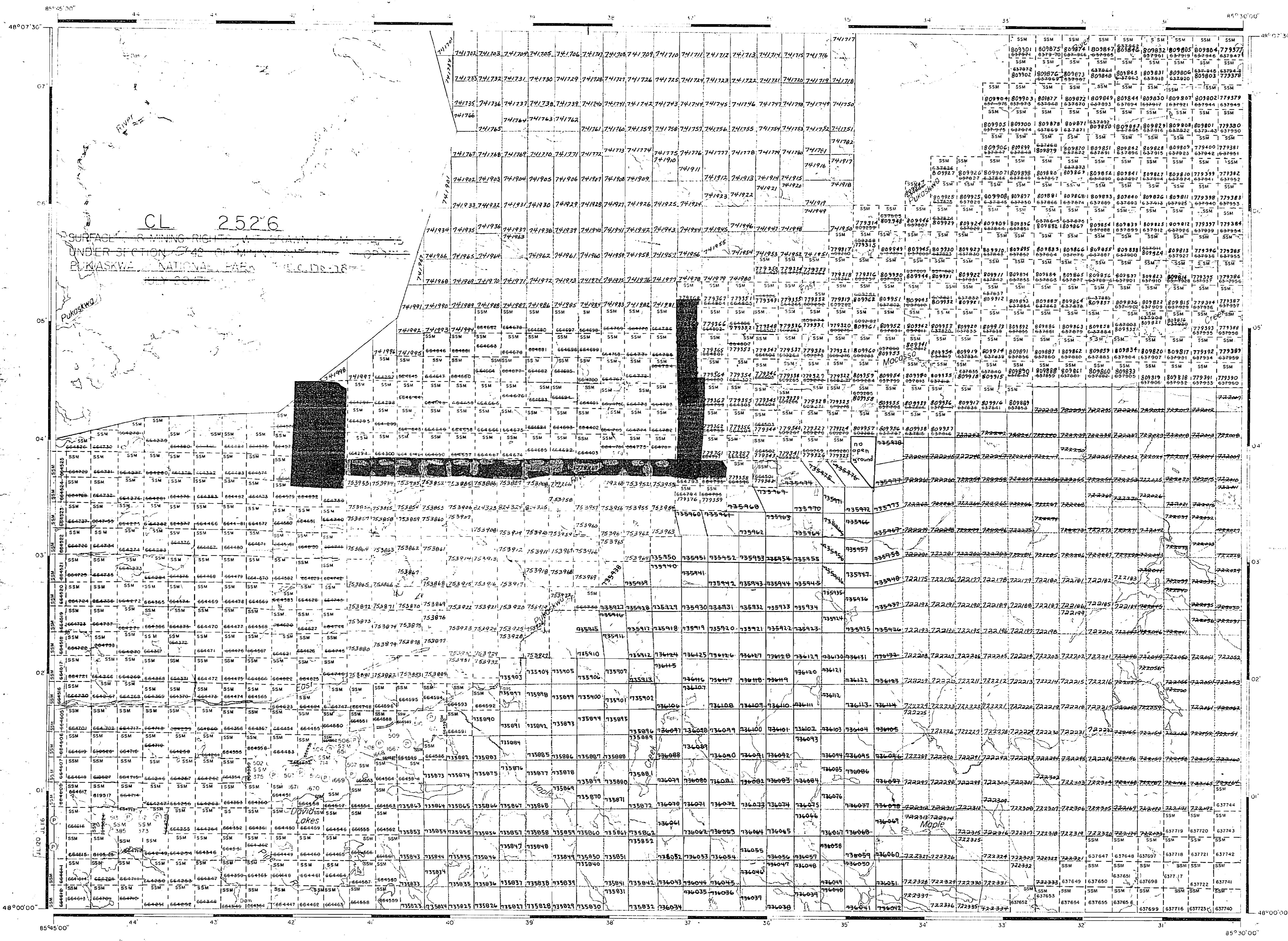
Mining claims Y502 to Y510 inclusive, and claims Y512, Y513 are laid down on this map to Local Topography and survey field notes

SAULT STE. MARIE MINING DIV.  
 RECEIVED  
 NOV 27 1984  
 A.M. 11:10 P.M. 1:34:56

*C-3765*

NATIONAL TOPOGRAPHIC SERIES 42 C 4

PLAN M-12





# DAVID LAKES

DISTRICT OF THUNDER BAY

SAULT STE. MARIE MINING DIVISION

SCALE. 1-INCH = 40 CHAINS

### LEGEND

- ... OPEN LAND P
- CROWN LAND SALE C.S
- LEASE L
- LOCATED LAND Loc.
- LICENSE OF OCCUPATION L.O.
- MINING RIGHTS ONLY M.R.O.
- SURFACE RIGHTS ONLY S.R.O
- ROADS ---
- IMPROVED ROADS ---
- KING'S HIGHWAYS ---
- RAILWAYS ---
- POWER LINES ---
- MARSH OR MUSKEG ---
- MINES X

### NOTES

400' Surface Rights Reservation around all lakes & rivers.


Mining claims Y502 to Y510 inclusive, and claims Y512, Y513 are laid down on this map to Local Topography and survey field notes

DATE OF ISSUE  
 SEP 1 1967  
 SAULT STE. MARIE  
 MINING RECORDERS' OFFICE

SAULT STE. MARIE  
 REC  
 6-3765

NATIONAL TOPOGRAPHIC SERIES 42 C 4

PLAN NO. M-12.



CL 2526

No OPEN GROUND

MACCA

501

502

503

504

505

506

507

508

509

510

511

512

513

514

515

516






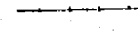



# DAVID LAKES

DISTRICT OF THUNDER BAY


SAULT STE. MARIE MINING DIVISION

SCALE: 1-INCH = 40' CHAINS

### LEGEND

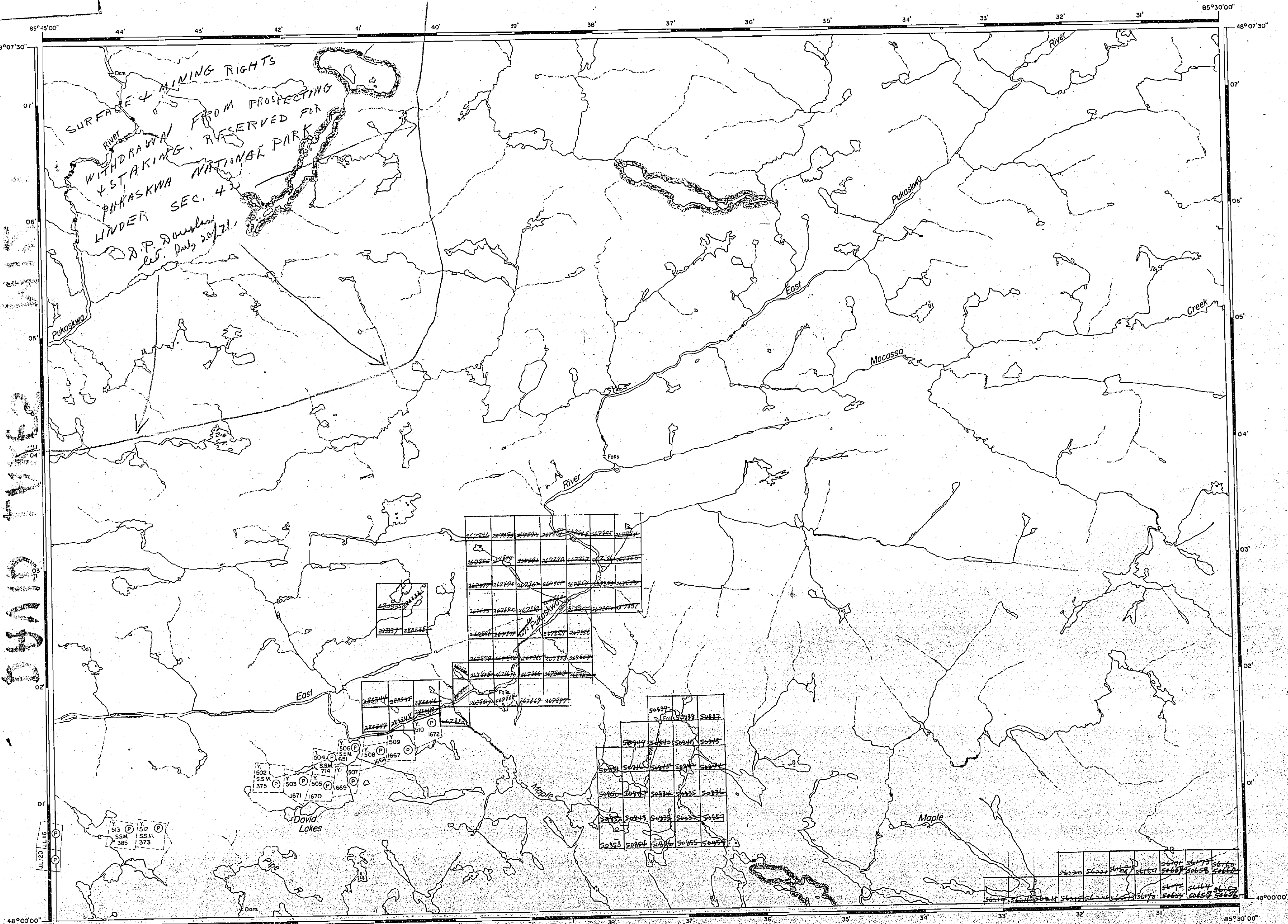
PATENTED LAND -	P
CROWN LAND SALE	C.S.
LEASE	L
LOCATED LAND	Loc.
LICENSE OF OCCUPATION	L.O.
MINING RIGHTS ONLY	M.R.O.
SURFACE RIGHTS ONLY	S.R.O.
ROADS	
IMPROVED ROADS	
KING'S HIGHWAYS	
RAILWAYS	
POWER LINES	
MARSH OR MUSKEG	
MINES	

### NOTES

400' Reserves to Department of Lands and Forests shown thus: 

Mining claims Y502 to Y510 inclusive, and claims Y512, Y513 are laid down on this map to Local Topography and survey field notes.

*This Area lies within Pukaskewa Wilderness Area open for staking, R.V.S. 25 Apr. 24/64*



DAVID LAKES DISTRICT

# 1956

PLAN NO. - M - 12.

DEPARTMENT OF MINES  
— ONTARIO —



# DAVID LAKES

DISTRICT OF THUNDER BAY

SAULT STE. MARIE MINING DIVISION

SCALE: 1-INCH = 40 CHAINS

### LEGEND

- RESERVED LAND P
- CROWN LAND SALE C.S.
- LEASE L
- LOCATED LAND Loc.
- LICENSE OF OCCUPATION L.O.
- MINING RIGHTS ONLY M.R.O.
- SURFACE RIGHTS ONLY S.R.O.
- ROADS
- IMPROVED ROADS
- KING'S HIGHWAYS
- RAILWAYS
- POWER LINES
- MARSH OR MUSKEG
- MINES

### NOTES

400' Surface Rights Reservation around all lakes & rivers.

Mining claims Y502 to Y510 inclusive, and claims Y512, Y513 are laid down on this map to Local Topography and survey field notes.

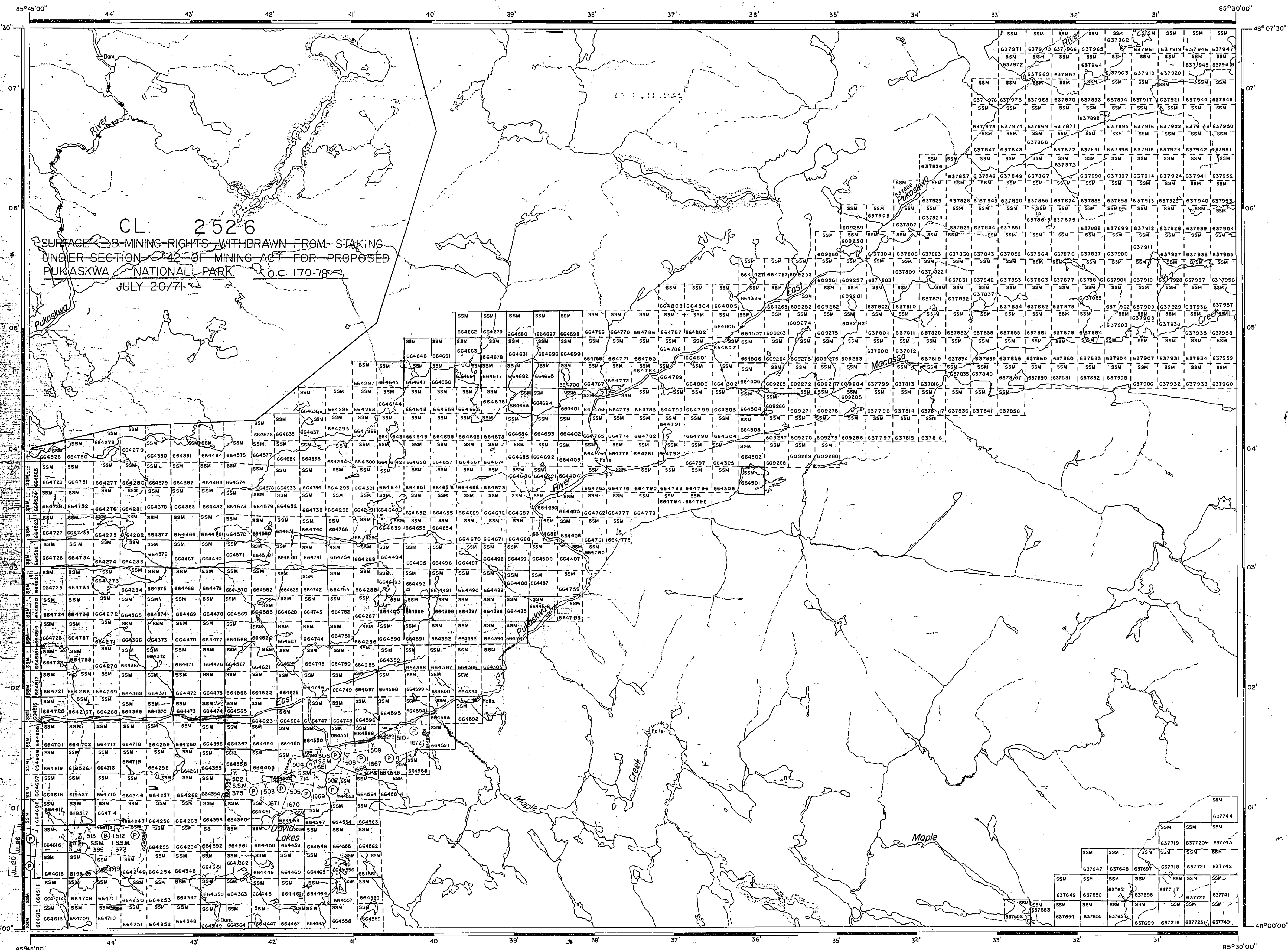
# C-3265

NATIONAL TOPOGRAPHIC SERIES 42C4

PLAN NO. M-12.

ONTARIO

MINISTRY OF NATURAL RESOURCES SURVEY AND MAPPING BRANCH



RECEIVED



DAVID LAKES

DISTRICT OF THUNDER BAY SAULT STE. MARIE MINING DIVISION

SCALE: 1-INCH = 40 CHAINS

LEGEND

- PAID LAND P
CROWN LAND SALE CS
LEASE L
LOCATED LAND Loc.
LICENSE OF OCCUPATION L.O.
MINING RIGHTS ONLY M.R.O.
SURFACE RIGHTS ONLY S.R.O.
ROADS
IMPROVED ROADS
KING'S HIGHWAYS
RAILWAYS
POWER LINES
MARSH OR MUSKIE
MINES

NOTES

400' Surface Rights Reservation around all lakes & rivers.
Mining claims Y502 to Y510 inclusive, and claims Y512, Y513 are laid down on this map to Local Topography and survey field notes

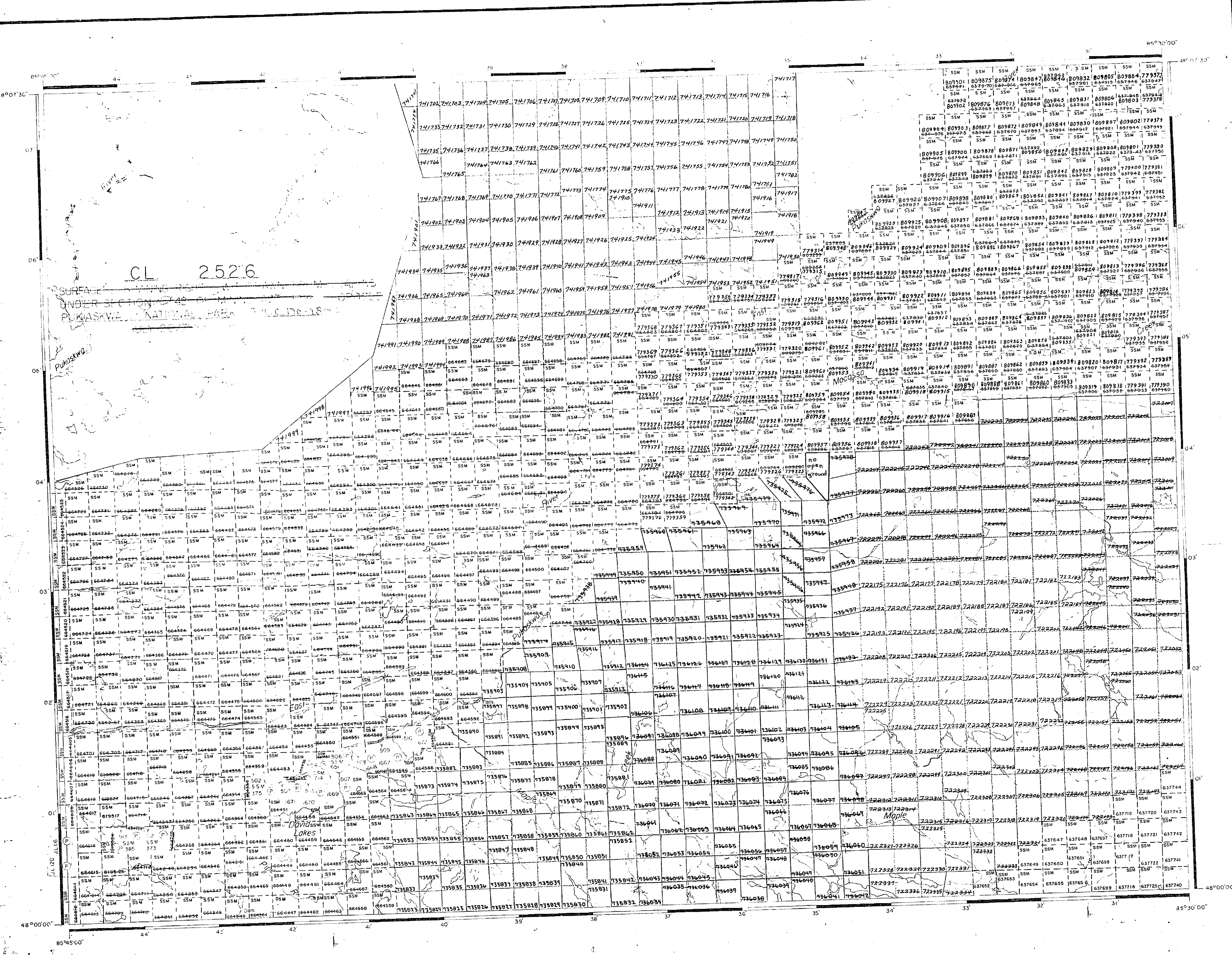
SAULT STE. MARIE RECEIVED NOV 20 1884 A.M. 1891

6-3765

NATIONAL TOPOGRAPHIC SERIES 42 C 4

PLAN NO. -M-12.

MINISTRY OF NATURAL RESOURCES SURVEY AND MAPPING BRANCH





The 1985 Magnetic Bearing  
Approx. 230m Annual Change  
Increasing 10.40

THE INFORMATION THAT APPEARS ON THIS MAP HAS BEEN COMPILED FROM VARIOUS SOURCES, AND ACCURACY IS NOT GUARANTEED. THOSE WISHING TO STAKE MINING CLAIMS SHOULD CONSULT WITH THE MINING RECORDER, MINISTRY OF NORTHERN DEVELOPMENT AND MINES, FOR ADDITIONAL INFORMATION ON THE STATUS OF THE LANDS SHOWN HEREON.

**LEGEND**

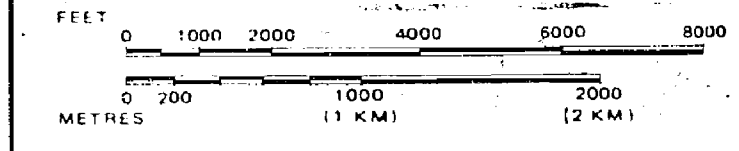
- HIGHWAY AND ROUTE No.
- OTHER ROADS
- TRAILS
- SURVEYED LINES:
  - TOWNSHIPS, BASE LINES, ETC.
  - LOTS, MINING CLAIMS, PARCELS, ETC.
- UNSURVEYED LINES:
  - LOT LINES
  - PARCEL BOUNDARY
  - MINING CLAIMS ETC.
- RAILWAY AND RIGHT OF WAY
- UTILITY LINES
- NON-PERENNIAL STREAM
- FLOODING OR FLOODING RIGHTS
- SUBDIVISION OR COMPOSITE PLAN
- RESERVATIONS
- ORIGINAL SHORELINE
- MARSH OR MUSKEG
- MINES
- TRAVERSE MONUMENT
- (R) LAND USE PERMIT

**DISPOSITION OF CROWN LANDS**

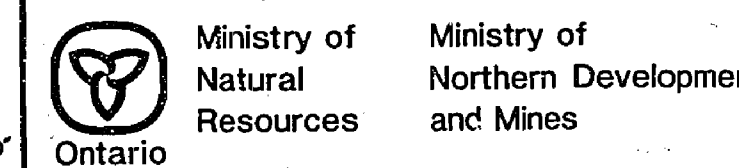
TYPE OF DOCUMENT	SYMBOL
PATENT, SURFACE & MINING RIGHTS	
SURFACE RIGHTS ONLY	
MINING RIGHTS ONLY	
LEASE, SURFACE & MINING RIGHTS	
SURFACE RIGHTS ONLY	
MINING RIGHTS ONLY	
LICENCE OF OCCUPATION	
ORDER-IN-COUNCIL	
RESERVATION	
CANCELLED	
SAND & GRAVEL	

NOTE: MINING RIGHTS IN PARCELS PATENTED PRIOR TO MAY 6, 1913, RESTED IN ORIGINAL PATENTEE BY THE PUBLIC LANDS ACT, R.S.O. 1910, CHAP. 380, SEC. 63, SUBSEC. 1.

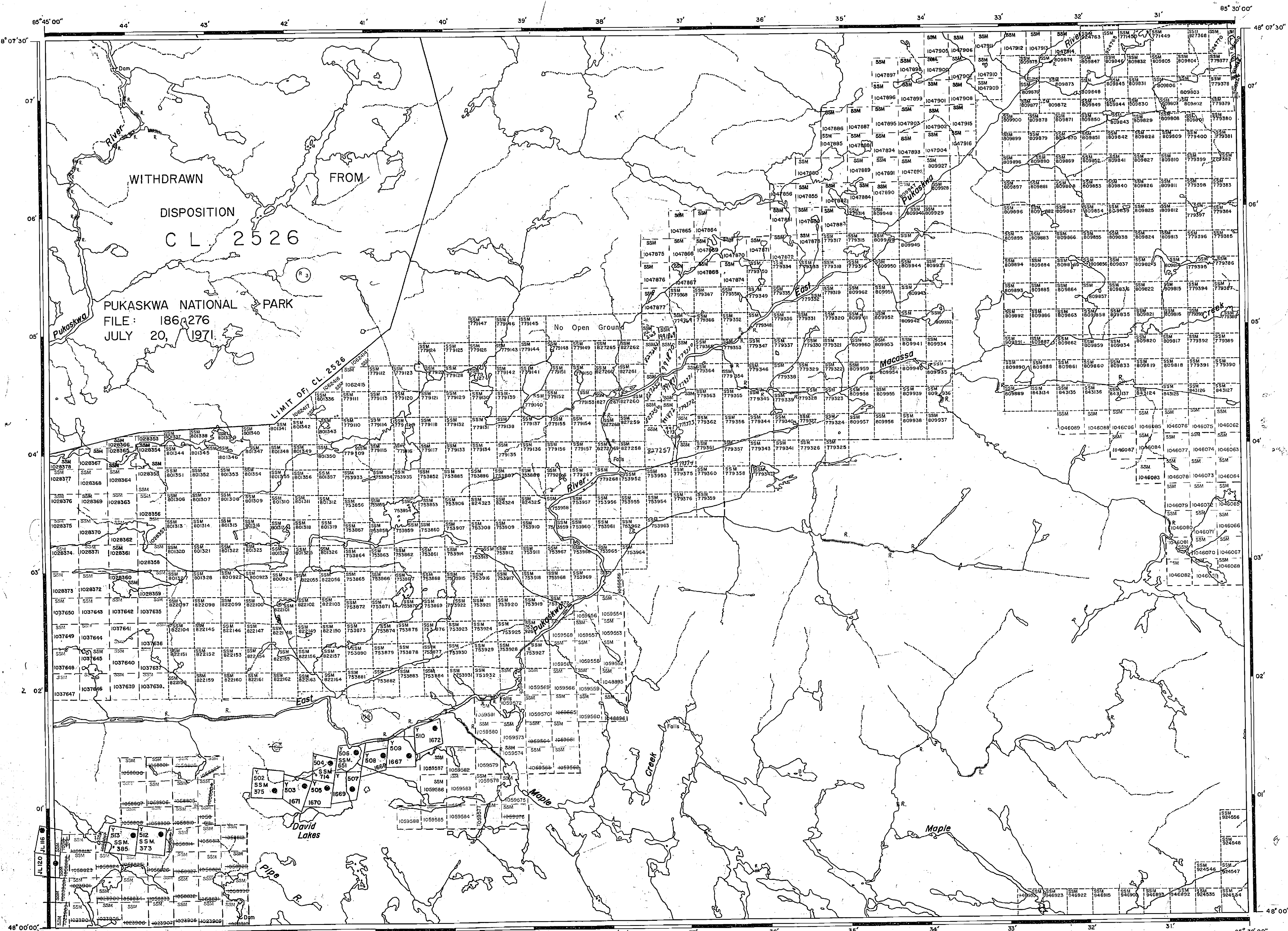
SCALE: 1 INCH = 40 CHAINS



AREA  
**DAVID LAKE**  
M.N.R. ADMINISTRATIVE DISTRICT  
**WAWA**  
MINING DIVISION  
**SAULT STE. MARIE**  
LAND TITLES / REGISTRY DIVISION  
**THUNDER BAY**



Date: DECEMBER, 1986. Number: G-3765



Checked plotting of CLM 379, May 31/95 P. Monna



AREA OF

# DAVID LAKES

DISTRICT OF  
THUNDER BAY


SAULT STE. MARIE  
MINING DIVISION

SCALE: 1-INCH = 40 CHAINS

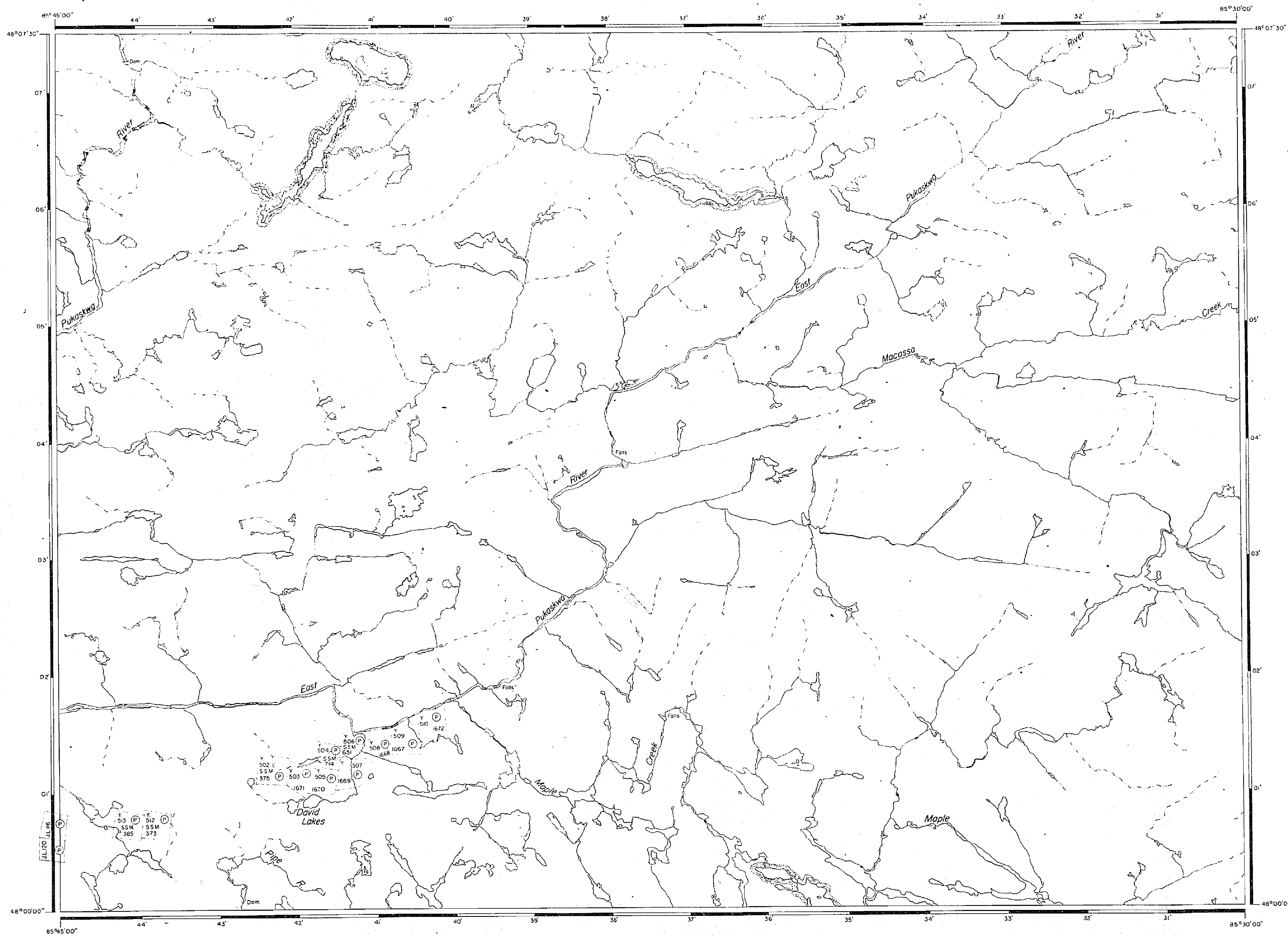
### LEGEND

PATENTED LAND	P
CROWN LAND SALE	C.S.
LEASE	L
LOCATED LAND	Loc.
LICENSE OF OCCUPATION	L.O.
MINING RIGHTS ONLY	M.R.O.
SURFACE RIGHTS ONLY	S.R.O.
ROADS	---
IMPROVED ROADS	---
KING'S HIGHWAYS	---
RAILWAYS	---
POWER LINES	---
MARSH OR MUSKEG	---
MINES	X

### NOTES

400' Reserves to Department of Lands and Forests shown thus: 

Mining claims Y502 to Y510 inclusive, and claims Y512, Y513 are laid down on this map to Local Topography and survey field notes.



PLAN NO. - M-12.

DEPARTMENT OF MINES  
— ONTARIO —



THE INFORMATION THAT APPEARS ON THIS MAP HAS BEEN COMPILED FROM VARIOUS SOURCES AND ACCURACY IS NOT GUARANTEED. THOSE WISHING TO STAKE MINING CLAIMS SHOULD CONSULT WITH THE MINING RECORDER, MINISTRY OF NORTHERN DEVELOPMENT AND MINES, FOR ADDITIONAL INFORMATION ON THE STATUS OF THE LANDS SHOWN HEREON.

DATE OF ISSUE

FAULT SHEET NO. 159

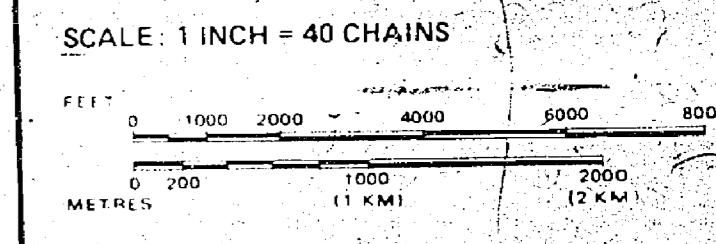
LEGEND

- HIGHWAY AND ROUTE No.
- OTHER ROADS
- TRAILS
- SURVEYED LINES
- TOWNSHIPS BASE LINES, ETC.
- LOTS, MINING CLAIMS, PARCELS, ETC.
- UNSURVEYED LINES
- LOT LINES
- PARCEL BOUNDARY
- MINING CLAIMS ETC.
- RAILWAY AND RIGHT OF WAY
- UTILITY LINES
- NON PERENNIAL STREAM
- FLOODING OR FLOODING RIGHTS
- SUBDIVISION OR COMPOSITE PLAN
- RESERVATIONS
- ORIGINAL SHORELINE
- MARSH OR MUSKIE
- MINES
- TRAVERSE MONUMENT
- LAND USE PERMIT


DISPOSITION OF CROWN LANDS

TYPE OF DOCUMENT	SYMBOL
PATENT, SURFACE & MINING RIGHTS	
SURFACE RIGHTS ONLY	
MINING RIGHTS ONLY	
LEASE, SURFACE & MINING RIGHTS	
SURFACE RIGHTS ONLY	
MINING RIGHTS ONLY	
LICENCE OF OCCUPATION	
ORDER IN COUNCIL	
RESERVATION	
CANCELLED	
SAND & GRAVEL	

NOTE: MINING RIGHTS IN PARCELS PATENTED PRIOR TO MAY 6, 1913, VESTED IN ORIGINAL PATENTEE BY THE PUBLIC LANDS ACT, R.S.O. 1970, CHAP. 380, SEC. 63, SUBSEC. 1

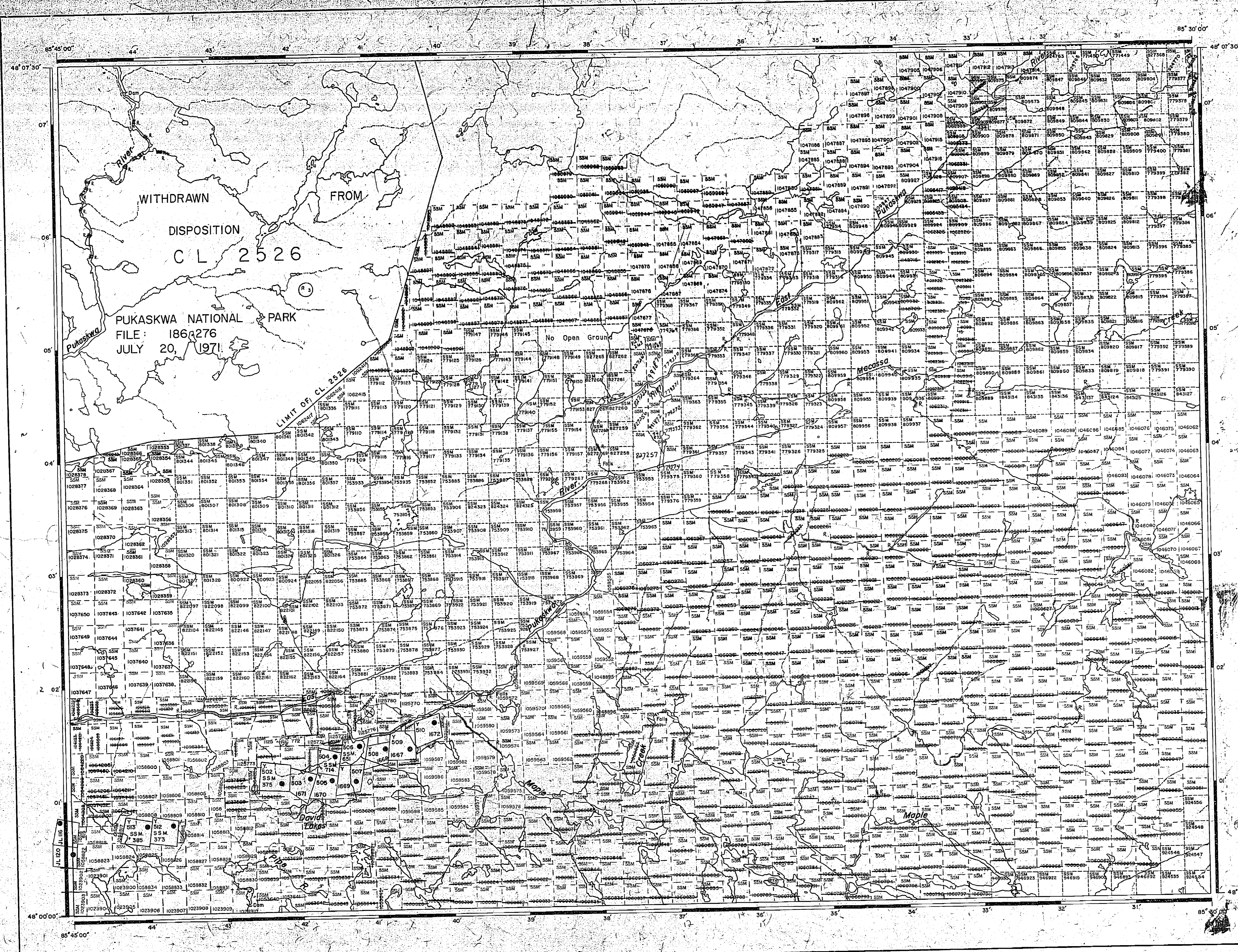


AREA  
**DAVID LAKE**  
M.N.R. ADMINISTRATIVE DISTRICT  
**WAWA**  
MINING DIVISION  
**SAULT STE. MARIE**  
LAND TITLES / REGISTRY DIVISION  
**THUNDER BAY**

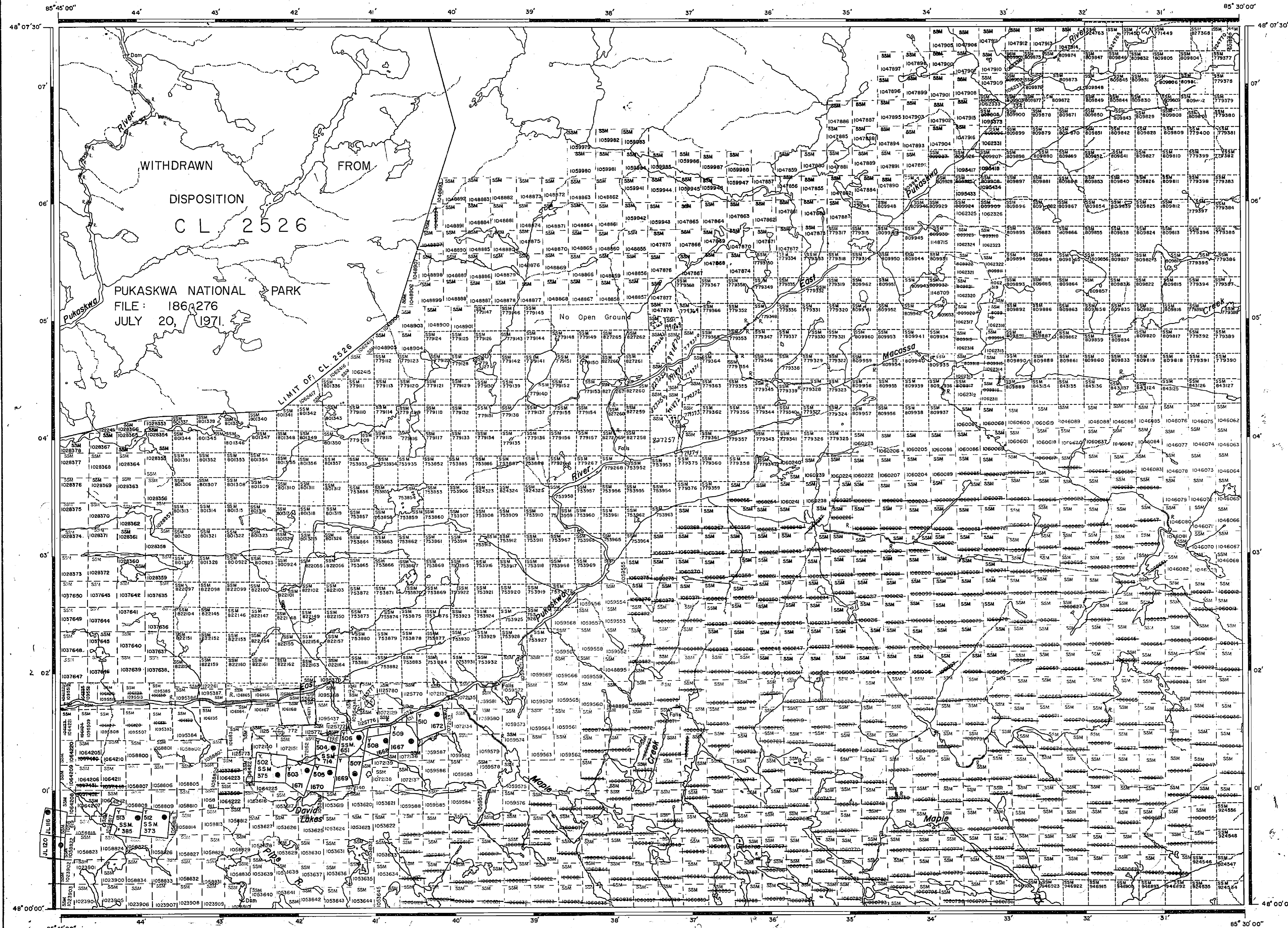


DECEMBER, 1986

Number  
**G-3765**







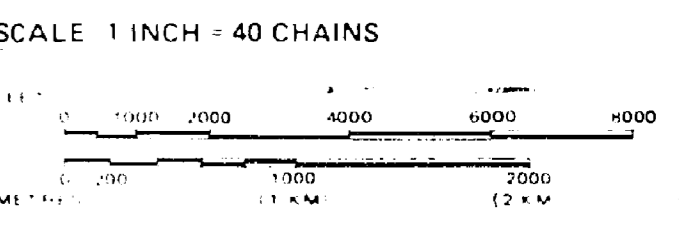
THE INFORMATION THAT APPEARS ON THIS MAP HAS BEEN COMPILED FROM VARIOUS SOURCES, AND ACCURACY IS NOT GUARANTEED. THOSE WISHING TO STAKE MINING CLAIMS SHOULD CONSULT WITH THE MINING RECORDER, MINISTRY OF NORTHERN DEVELOPMENT AND MINES, FOR ADDITIONAL INFORMATION ON THE STATUS OF THE LANDS SHOWN HEREON.

**LEGEND**

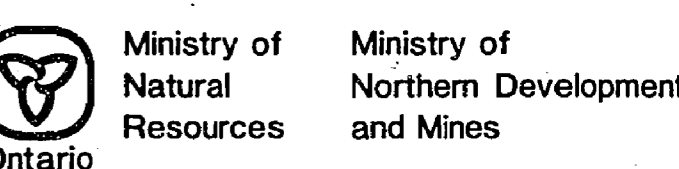
- HIGHWAY AND ROUTE NO.
- OTHER ROADS
- TRAILS
- SURVEYED LINES
- TOWNSHIPS BASE LINES ETC.
- LOTS, MINING CLAIMS PARCELS ETC.
- UNSURVEYED LINES
- LOT LINES
- PARCEL BOUNDARY
- MINING CLAIMS ETC.
- RAILWAY AND RIGHT OF WAY
- UTILITY LINES
- NON PERMANENT STREAM
- FLOODING OR FLOODING RIGHTS
- SUBDIVISION OR COMPOSITE PLAN
- RESERVATIONS
- ORIGINAL SHORELINE
- MARSH OR MIRE ETC.
- MINES
- TRAVEL MEASUREMENT

**DISPOSITION OF CROWN LANDS**

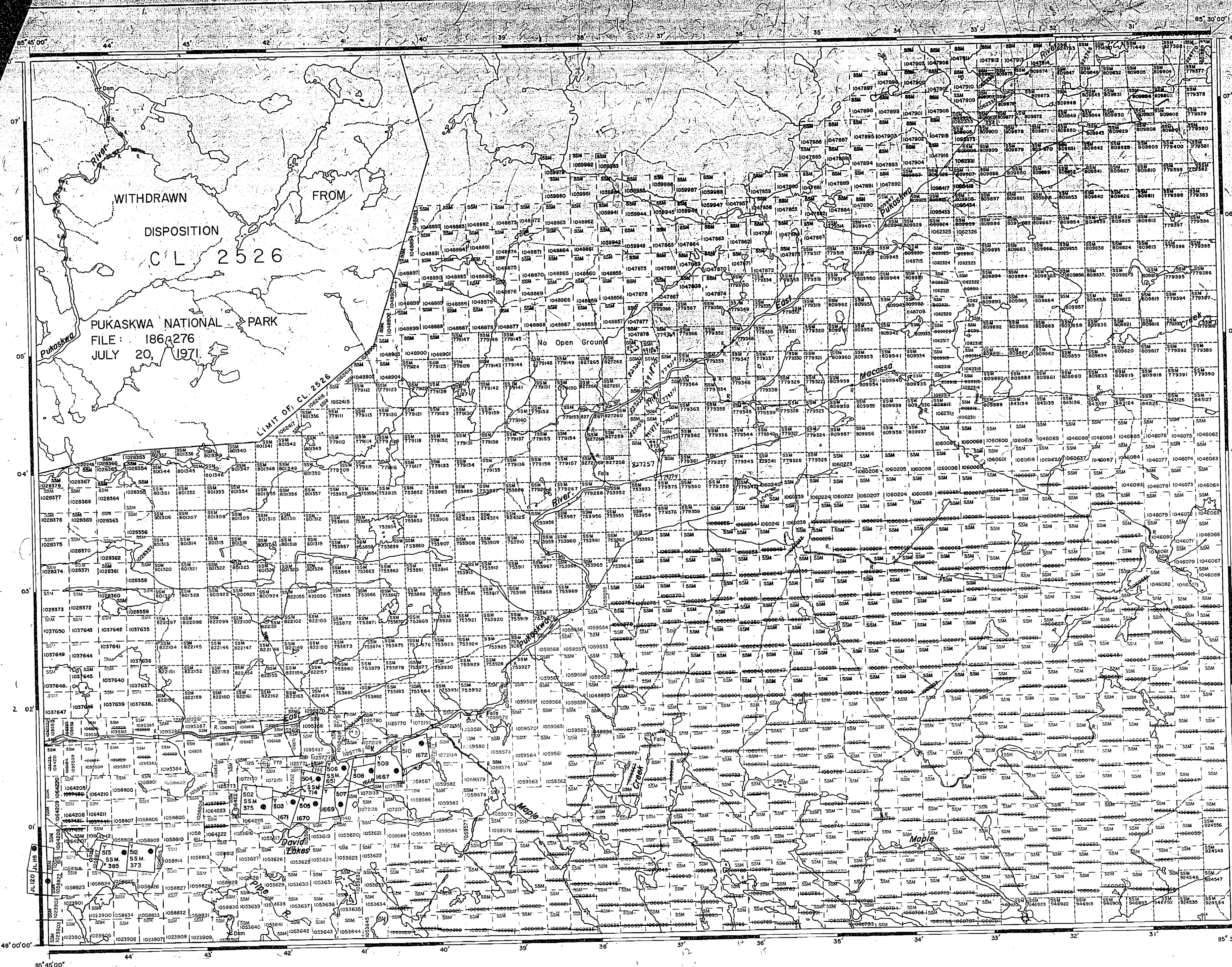
- | TYPE OF DOCUMENT               | SYMBOL |
|--------------------------------|--------|
| PATENT SURFACE & MINING RIGHTS |        |
| SURFACE RIGHTS ONLY            |        |
| MINING RIGHTS ONLY             |        |
| LEASE SURFACE & MINING RIGHTS  |        |
| SURFACE RIGHTS ONLY            |        |
| MINING RIGHTS ONLY             |        |
| LICENCE OF OCCUPATION          |        |
| ORDER IN COUNCIL               |        |
| RESERVATION                    |        |
| CANCELLED                      |        |
| SAND & GRAVEL                  |        |
- NOTE: MINING RIGHTS IN PARCELS PATENTED PRIOR TO MAY 6, 1913, RESTED IN ORIGINAL PATENTEE BY THE PUBLIC LANDS ACT, R.S.O. 1970, CHAP. 380, SEC. 63 SUBSEC. 1.



AREA  
**DAVID LAKE**  
 M.N.R. ADMINISTRATIVE DISTRICT  
**WAWA**  
 MINING DIVISION  
**SAULT STE. MARIE**  
 LAND TITLES / REGISTRY DIVISION  
**THUNDER BAY**







THE INFORMATION THAT APPEARS ON THIS MAP HAS BEEN COMPILED FROM VARIOUS SOURCES, AND ACCURACY IS NOT GUARANTEED. THOSE WISHING TO STAKE MINING CLAIMS SHOULD CONSULT WITH THE MINING RECORDER, MINISTRY OF NORTHERN DEVELOPMENT AND MINES, FOR ADDITIONAL INFORMATION ON THE STATUS OF THE LANDS SHOWN HEREON.

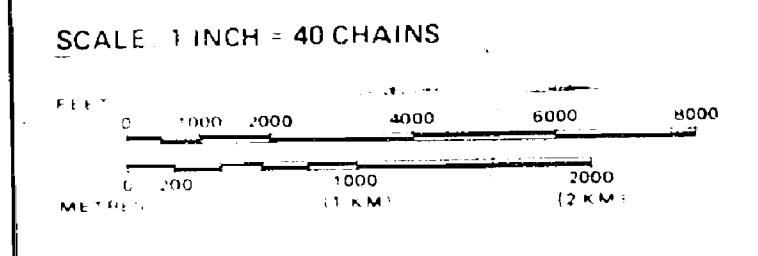
**LEGEND**

HIGHWAY AND ROUTE	
OTHER ROADS	
TRAILS	
SURVEYED LINES	
TOWNSHIPS, BASE LINES, ETC.	
LOTS, MINING CLAIMS, PARCELS, ETC.	
UNSURVEYED LINES	
LOT LINES	
PARCEL BOUNDARY	
MINING CLAIMS ETC.	
RAILWAY AND RIGHT OF WAY	
UTILITY LINES	
NON-PERENNIAL STREAM	
FLOODING OR FLOODING RIGHTS	
SUBDIVISION OR COMPOSITE PLAN	
RESERVATIONS	
ORIGINAL SHORELINE	
MARSH OR MUSKEG	
MINES	
TRAVERSE MONUMENT	

**DISPOSITION OF CROWN LANDS**

TYPE OF DOCUMENT	SYMBOL
PATENT, SURFACE & MINING RIGHTS	
SURFACE RIGHTS ONLY	
MINING RIGHTS ONLY	
LEASE, SURFACE & MINING RIGHTS	
SURFACE RIGHTS ONLY	
MINING RIGHTS ONLY	
LICENCE OF OCCUPATION	
ORDER IN COUNCIL	
RESERVATION	
CANCELLED	
SAND & GRAVEL	

NOTE: MINING RIGHTS IN PARCELS PATENTED PRIOR TO MAY 6, 1913, WERE IN ORIGINAL PATENTEE BY THE PUBLIC LANDS ACT R.S.O. 1910, CHAP. 380, SEC. 63 SUBSEC. 1.



AREA  
**DAVID LAKE**  
 M.N.R. ADMINISTRATIVE DISTRICT  
**WAWA**  
 MINING DIVISION  
**SAULT STE. MARIE**  
 LAND TITLES / REGISTRY DIVISION  
**THUNDER BAY**

Ministry of Natural Resources Ontario  
 Ministry of Northern Development and Mines