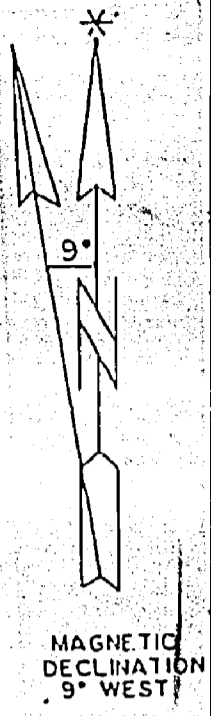
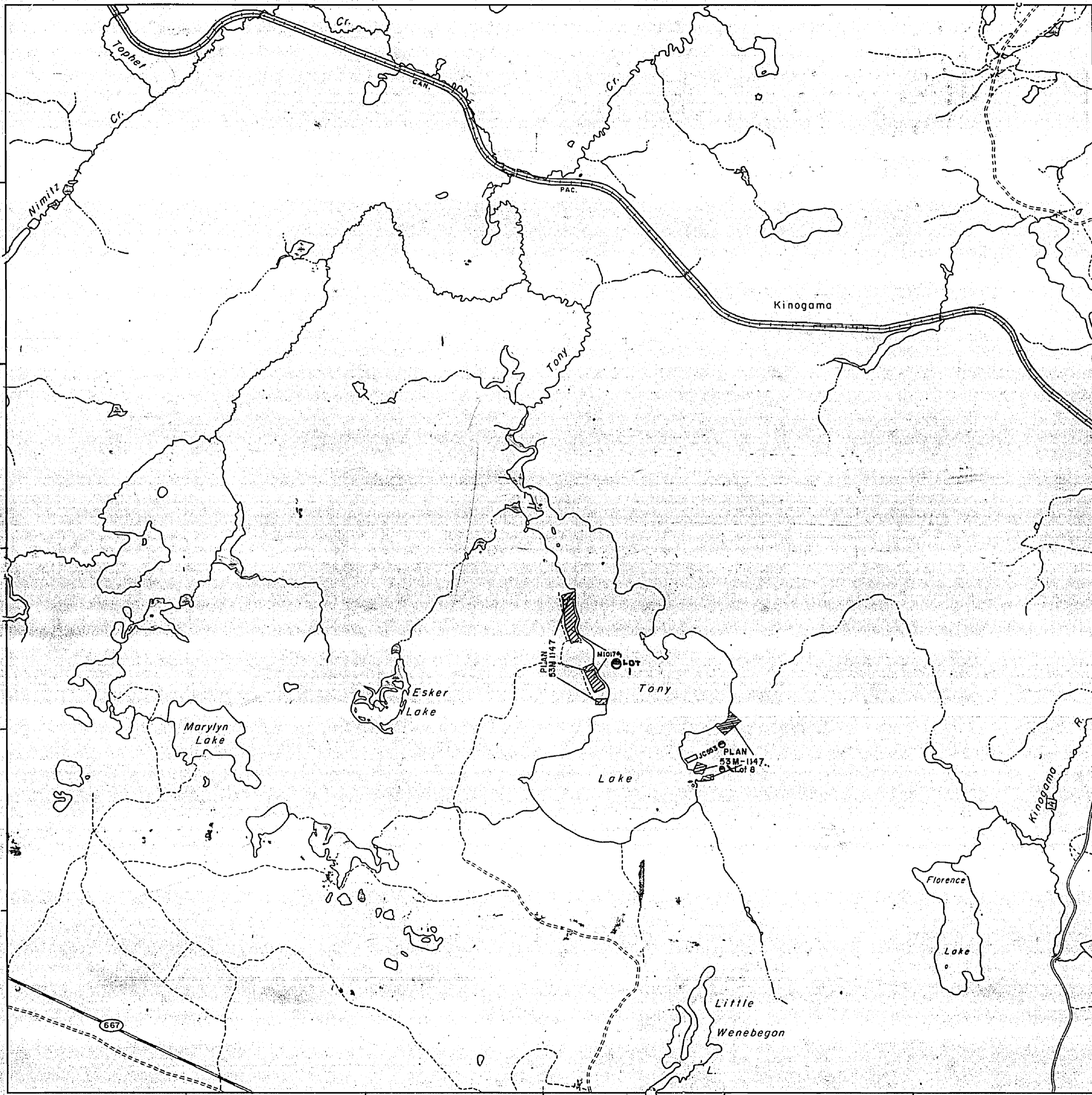


**MOUNTBATTEN TWP.**



**LEGEND**


HIGHWAY AND ROUTE No.	
OTHER ROADS	
TRAILS	
SURVEYED LINES:	
TOWNSHIPS, BASE LINES, ETC.	
LOTS, MINING CLAIMS, PARCELS, ETC.	
UNSURVEYED LINES:	
LOT LINES	
PARCEL BOUNDARY	
MINING CLAIMS ETC.	
RAILWAY AND RIGHT OF WAY	
UTILITY LINES	
NON-PERENNIAL STREAM	
FLOODING OR FLOODING RIGHTS	
SUBDIVISION OR COMPOSITE PLAN	
RESERVATIONS	
ORIGINAL SHORELINE	
MARSH OR MUSKEG	
MINES	
TRAVERSE MONUMENT	

**DISPOSITION OF CROWN LANDS**

TYPE OF DOCUMENT	SYMBOL
PATENT, SURFACE & MINING RIGHTS	
" SURFACE RIGHTS ONLY	
" MINING RIGHTS ONLY	
LEASE, SURFACE & MINING RIGHTS	
" SURFACE RIGHTS ONLY	
" MINING RIGHTS ONLY	
LICENCE OF OCCUPATION	
ORDER-IN-COUNCIL	
RESERVATION	
CANCELLED	
SAND & GRAVEL	

NOTE: MINING RIGHTS IN PARCELS PATENTED PRIOR TO MAY 6 1913, VESTED IN ORIGINAL PATENTEE BY THE PUBLIC LANDS ACT, R.S.O. 1970, CHAP. 380, SEC. 63, SUBSEC. 1

SCALE: 1 INCH = 40 CHAINS



TOWNSHIP  
**De GAULLE**

M.N.R. ADMINISTRATIVE DISTRICT  
**CHAPLEAU**  
MINING DIVISION  
**PORCUPINE**  
LAND TITLES / REGISTRY DIVISION  
**SUDBURY**

Ministry of Natural Resources  
Land Management Branch

Date: JUNE 1983  
Number: **G-2470**

NIMITZ TWP.

EISENHOWER TWP.

STROM TWP.



# PLAN OF DE GAULLE TWP.

m-751

— MINING DIVISIONS OF —

SUDBURY

DISTRICT OF SUDBURY

— Scale, 40 chains to an inch. —

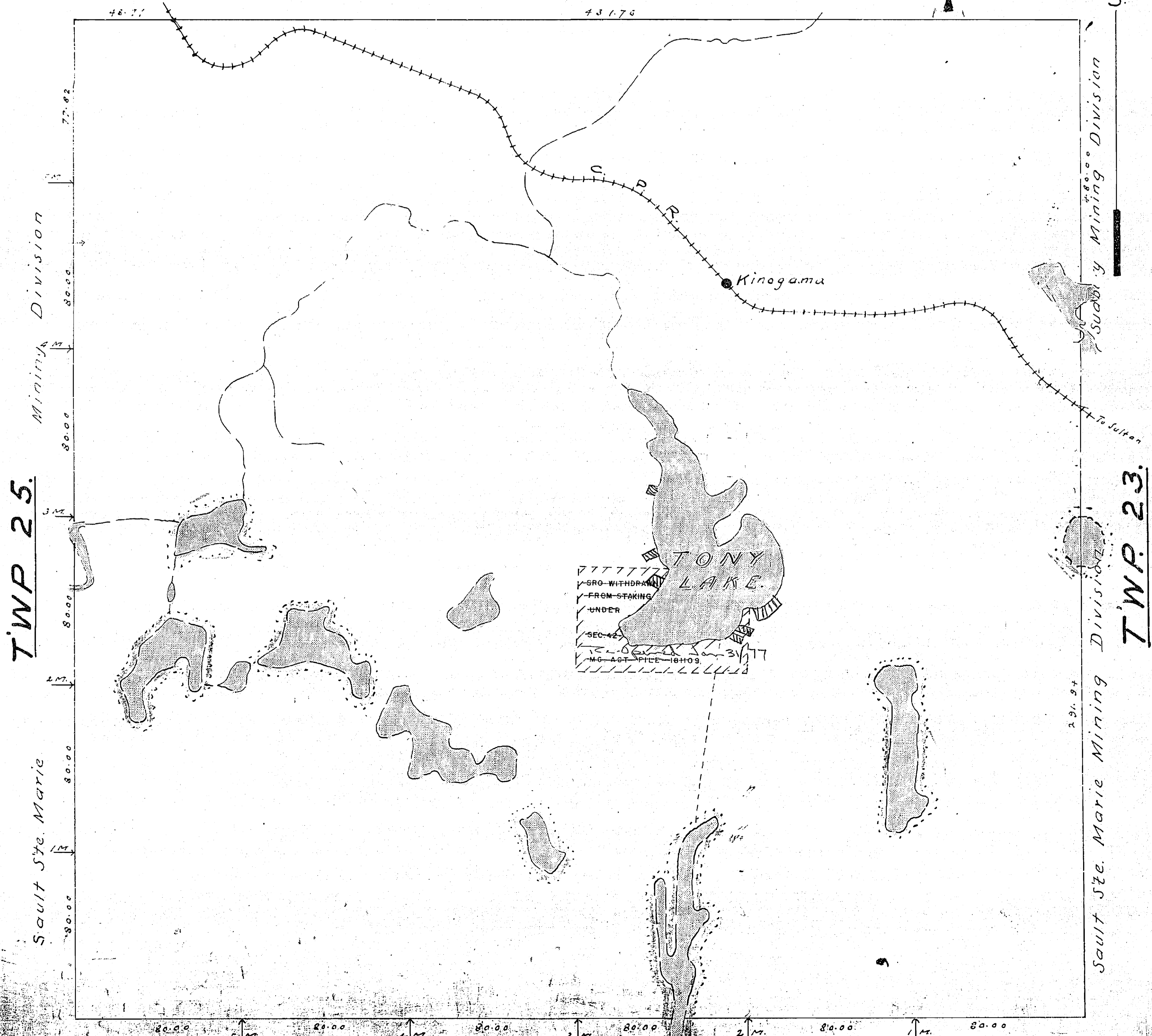

MOUNTBATTEN TWP. (26.)

**NOTE**

400' Surface Rights Reservation around all Lakes and Rivers.

Reg. Plan 53M-1147

SUDBURY MINING DIV. RECEIVED JUN 24 1970  
A.M. 7,8,9,10,11,12,1,2,3,4,5,6 P.M.



TWP 25.

TWP 23.

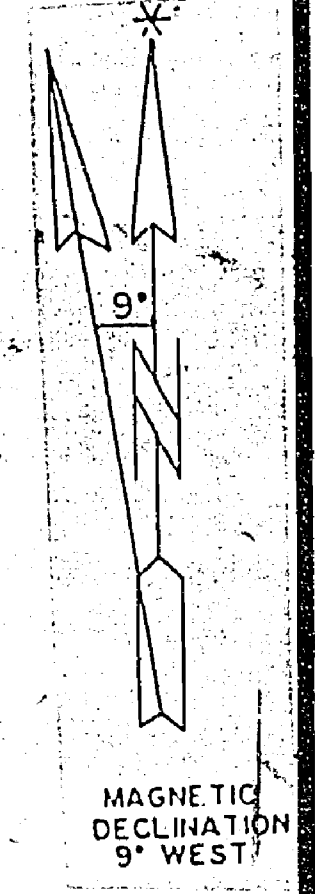
TWP 11.C.

Note: The Q. of C.P.R. Track separates the Sault Ste. Marie and Sudbury Mining Divisions

MOUNTBATTEN TWP.

LEGEND

HIGHWAY AND ROUTE No.	
OTHER ROADS	
TRAILS	
SURVEYED LINES:	
TOWNSHIPS, BASE LINES, ETC.	
LOTS, MINING CLAIMS, PARCELS, ETC.	
UNSURVEYED LINES:	
LOT LINES	
PARCEL BOUNDARY	
MINING CLAIMS ETC.	
RAILWAY AND RIGHT OF WAY	
UTILITY LINES	
NON-PERENNIAL STREAM	
FLOODING OR FLOODING RIGHTS	
SUBDIVISION OR COMPOSITE PLAN RESERVATIONS	
ORIGINAL SHORELINE	
MARSH OR MUSKEG	
MINES	
TRAVERSE MONUMENT	

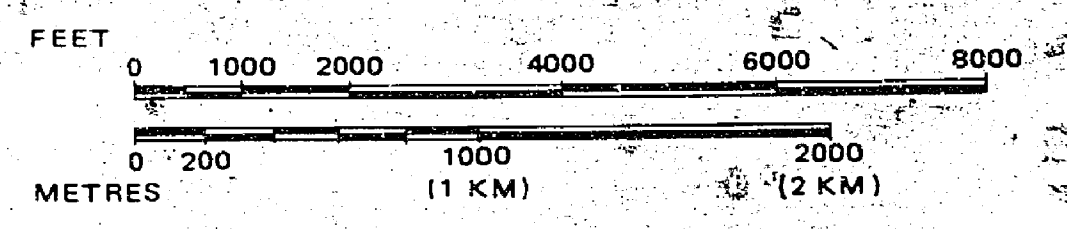


DISPOSITION OF CROWN LANDS


TYPE OF DOCUMENT	SYMBOL
PATENT, SURFACE & MINING RIGHTS	
" SURFACE RIGHTS ONLY	
" MINING RIGHTS ONLY	
LEASE, SURFACE & MINING RIGHTS	
" SURFACE RIGHTS ONLY	
" MINING RIGHTS ONLY	
LICENCE OF OCCUPATION	
ORDER-IN-COUNCIL	
RESERVATION	
CANCELLED	
SAND & GRAVEL	

NOTE: MINING RIGHTS IN PARCELS PATENTED PRIOR TO MAY 6, 1913, VESTED IN ORIGINAL PATENTEE BY THE PUBLIC LANDS ACT, R.S.O. 1970, CHAP. 380, SEC. 63, SUBSEC 1.

SCALE: 1 INCH = 40 CHAINS



TOWNSHIP  
**De GAULLE**  
 M.N.R. ADMINISTRATIVE DISTRICT  
**CHAPLEAU**  
 MINING DIVISION  
**PORCUPINE**  
 LAND TITLES / REGISTRY DIVISION  
**SUDBURY**

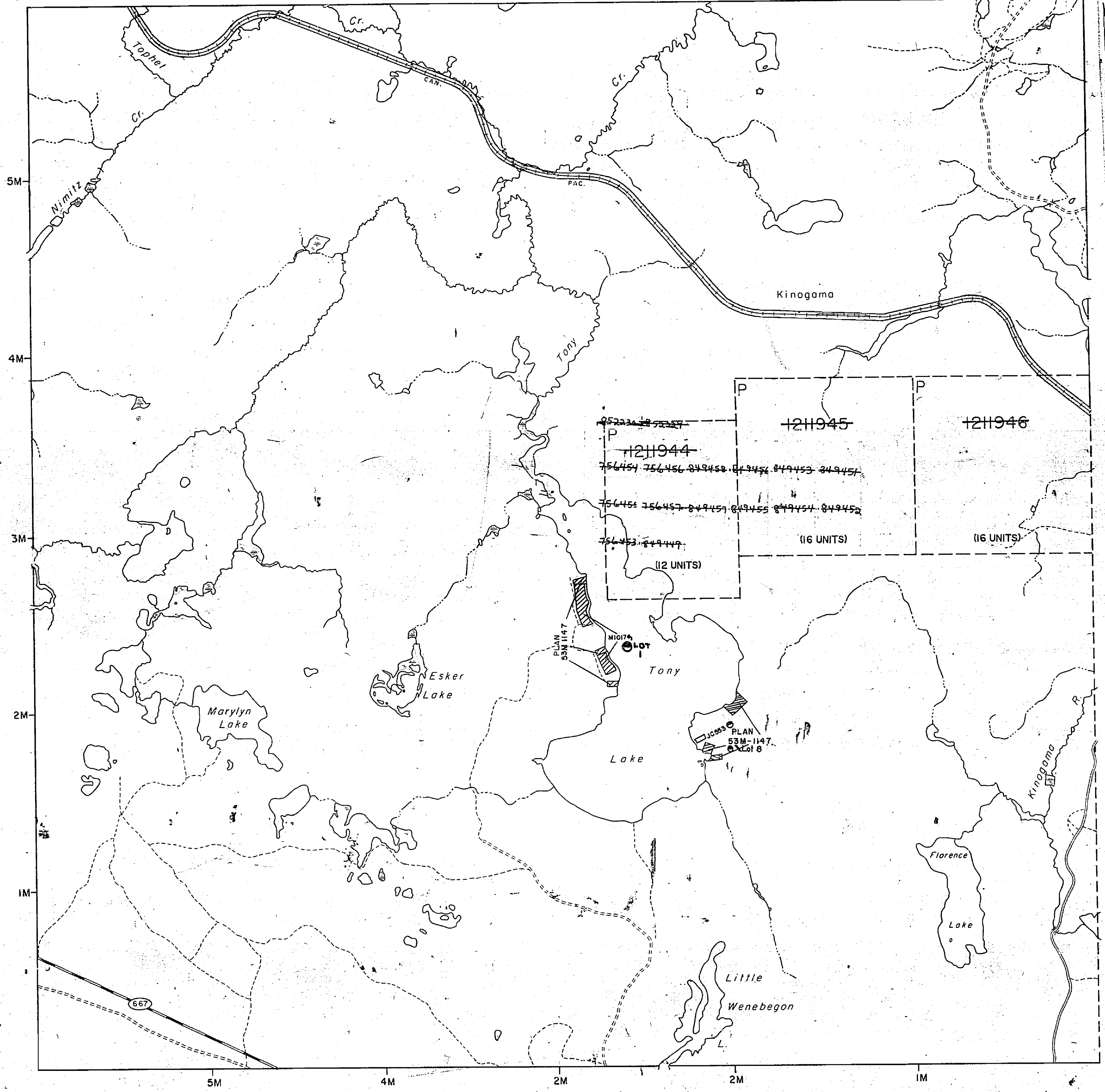


Date JUNE, 1983  
 Number **G-2470**

NIMITZ TWP.

EISENHOWER TWP.

STROM TWP.



5M  
4M  
3M  
2M  
1M

5M 4M 2M 2M 1M

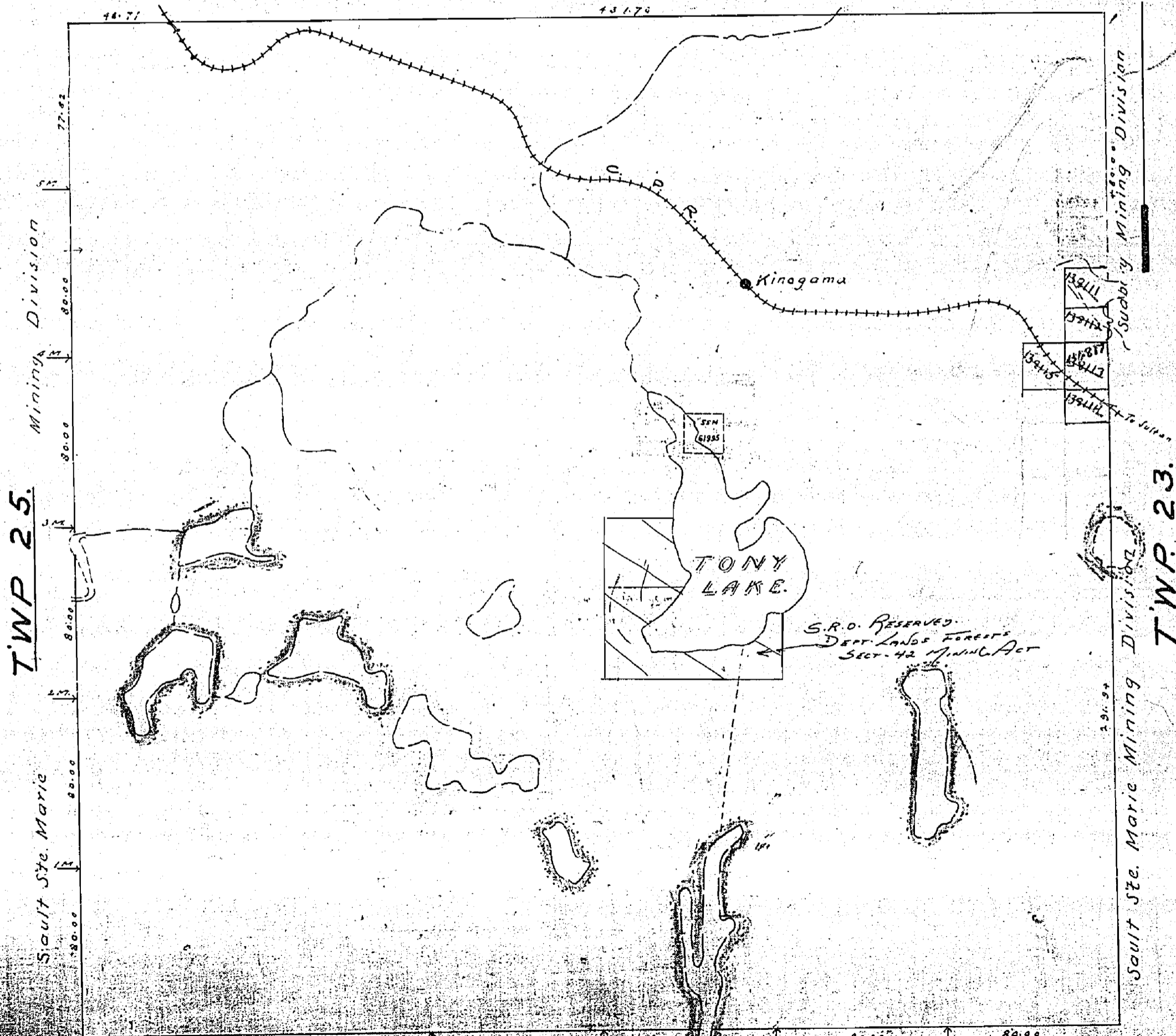



# PLAN OF *Old* DE GAULLE TWP.

— MINING DIVISIONS OF — *M-751*  
SUDBURY & SAULT STE. MARIE.  
DISTRICT OF SUDBURY

— Scale, 40 chains to an inch. —

MOUNTBATTEN TWP. (26.)



Note: The C of C.P.R. Track separates the Sault Ste. Marie and Sudbury Mining Divisions.

TWP. 11. C.

400' reservation by Dept. of L. L. F. round certain lakes shown hereon plus

751

# PLAN OF DE GAULLE TWP.

— MINING DIVISIONS OF —  
SUDBURY & SAULT STE. MARIE.  
DISTRICT OF SUDBURY

— Scale, 40 chains to an inch. —

MOUNTBATTEN TWP. (26.)

OFFICE MAP



DEGAULLE

Mining Division

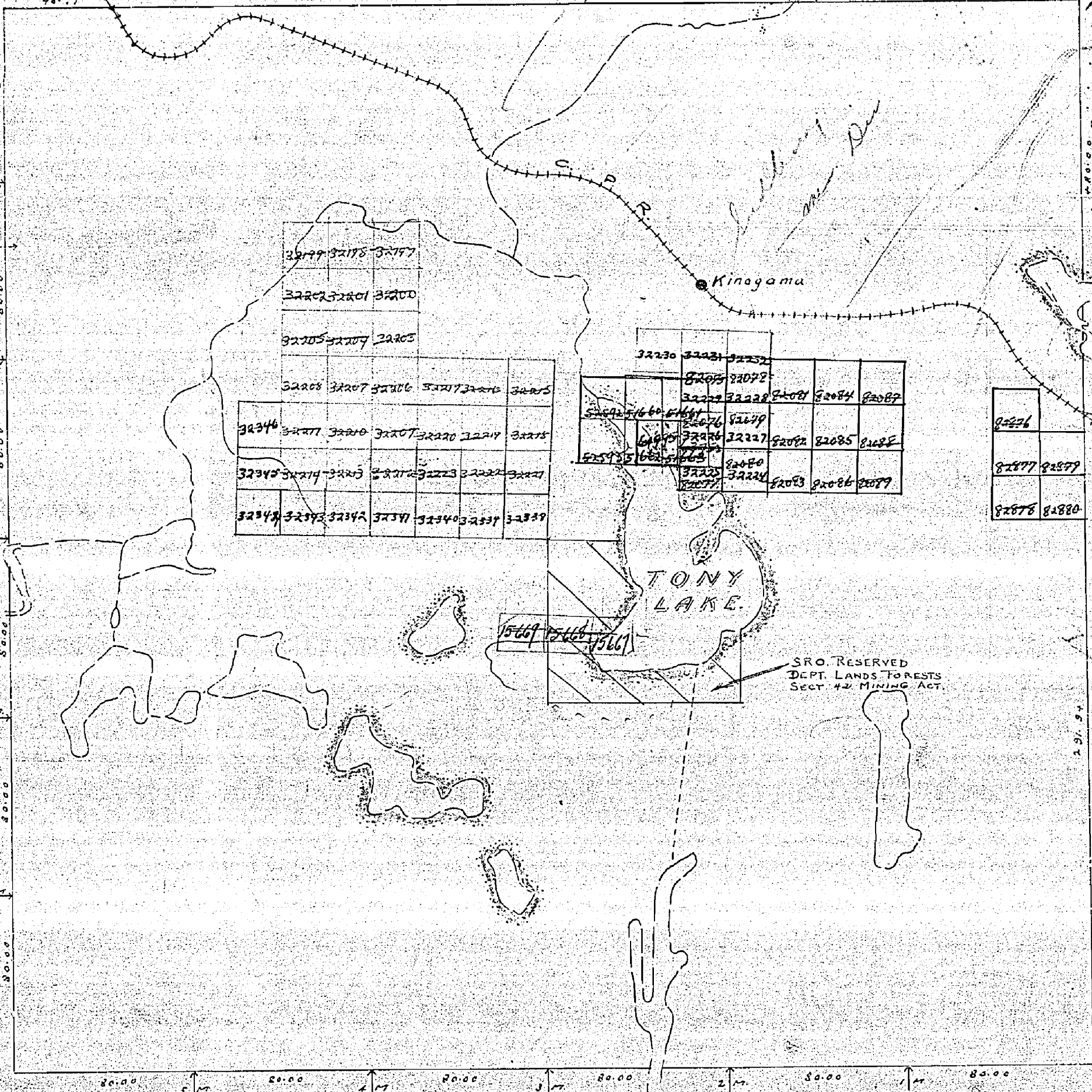
TWP 25.

Sault Ste. Marie

Sudbury Mining Division

Sault Ste. Marie Mining Division

TWP 23.



Note. The C. of C.P.R. Track separates the Sault Ste. Marie and Sudbury Mining Divisions

TWP. 11.C.

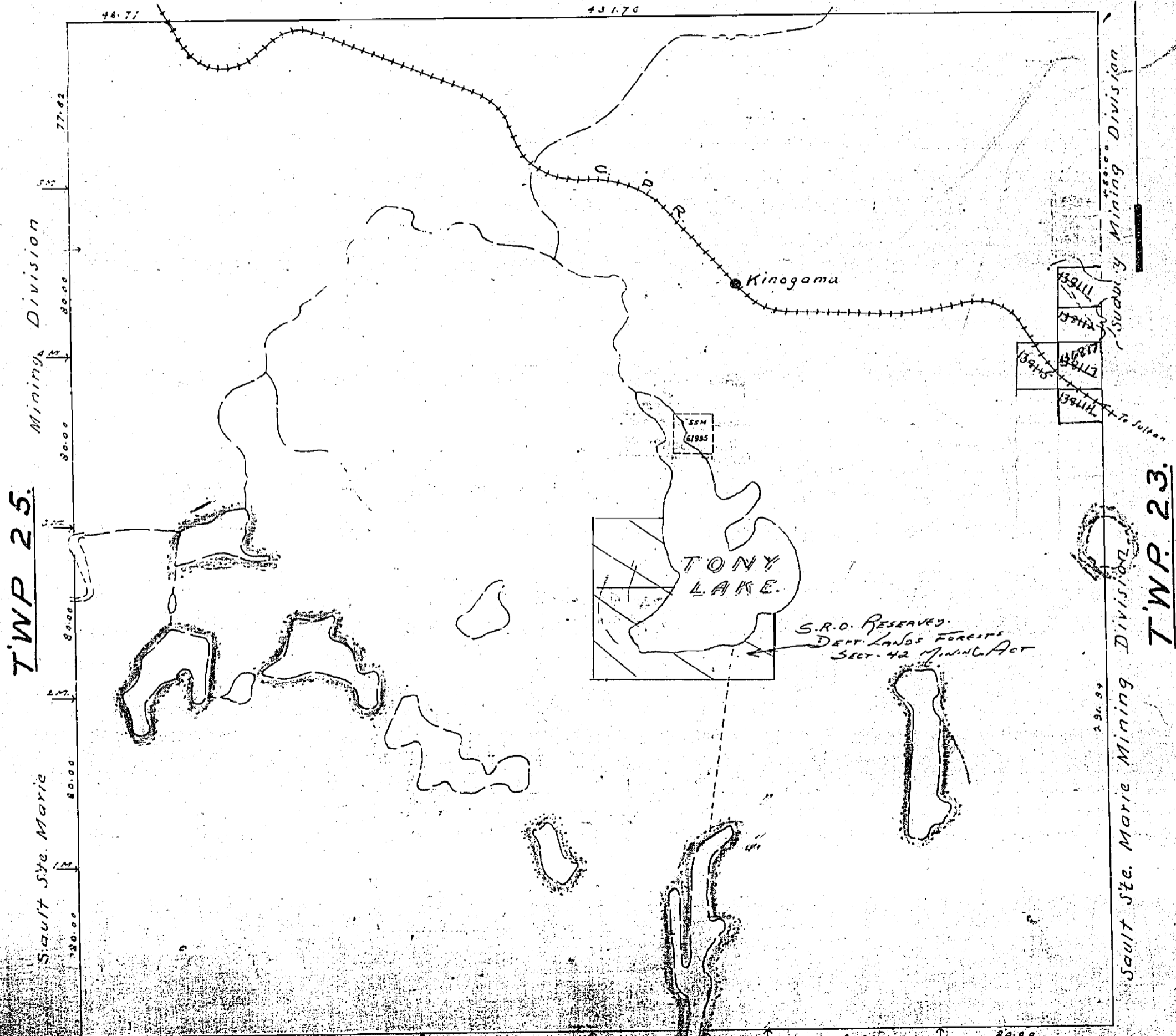

200' reservation by Dept. of L. & F. around certain lakes shown hereon plus...

# PLAN OF *Old* DE GAULLE TWP.

— MINING DIVISIONS OF — *m-751*  
SUDBURY & SAULT STE. MARIE.  
DISTRICT OF SUDBURY

— Scale, 40 chains to an inch. —

MOUNTBATTEN TWP. (26.)



S.R.O. RESERVED.  
DEPT. LANDS FORESTS  
SECT. 42 MINING ACT

Note: The C. of C.P.R. Track separates the Sault Ste. Marie and Sudbury Mining Divisions.

TWP. 11.C.

400' reservation by Dept. of L.L.F. around certain lakes shown hereon thus



751

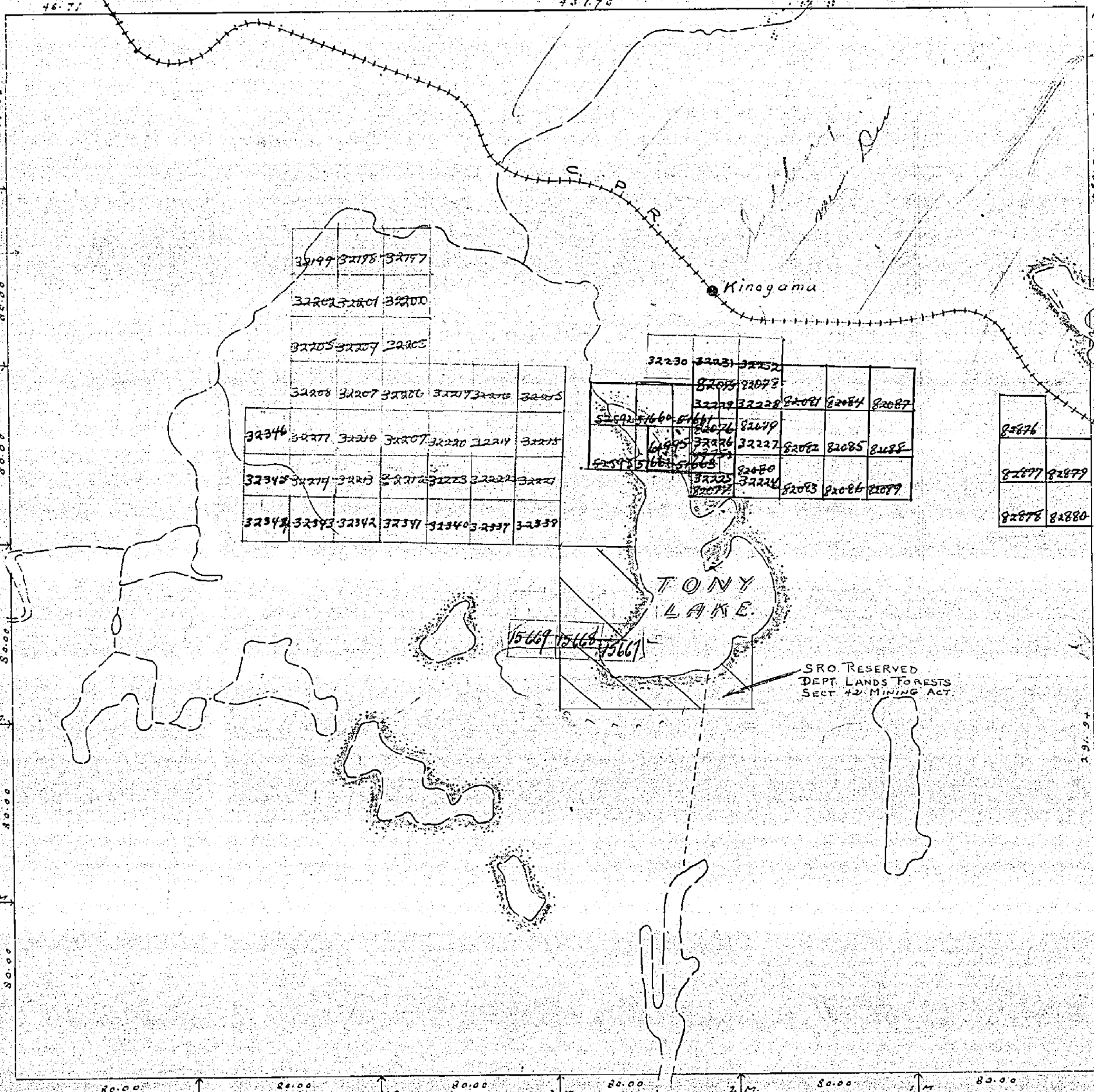

# PLAN OF DE GAULLE TWP.

— MINING DIVISIONS OF —  
SUDBURY & SAULT STE. MARIE.  
DISTRICT OF SUDBURY

Scale, 40 chains to an inch.

MOUNTBATTEN TWP. (26.)

OFFICE MAP



Division Mining

TWP 25.

Sault Ste. Marie

Sudbury Mining Division

Sault Ste. Marie Mining Division

TWP 23.

Note. The Q. of C.P.R. Track separates the Sault Ste. Marie and Sudbury Mining Divisions

TWP. I.I.C.

200' reservation by Dept. of L. & F. round certain lakes shown hereon thus