

49. Old

753

DELMAGE

m-753

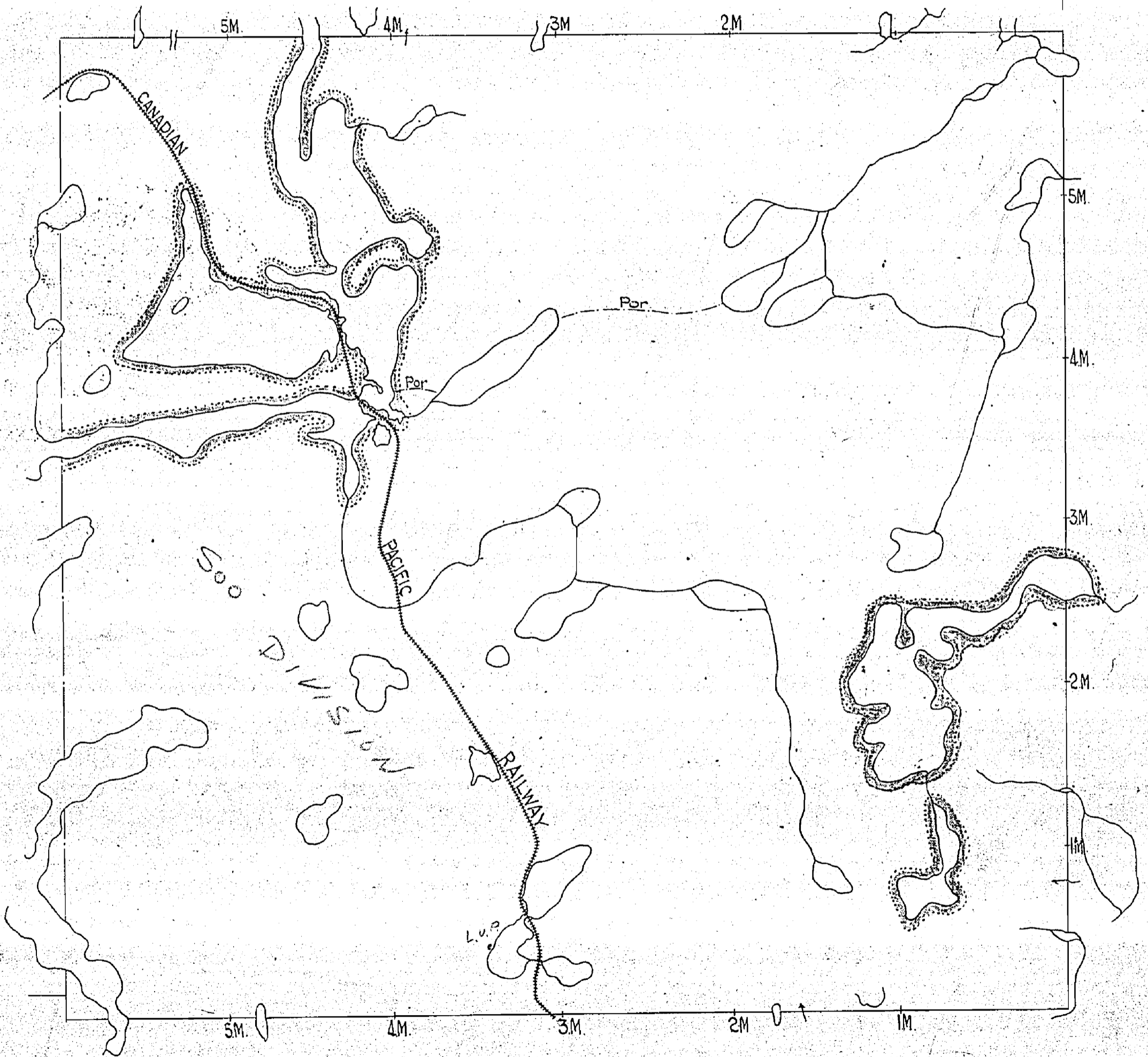
SUDBURY and S.S.M. MINING DIVISIONS

DISTRICT OF SUDBURY

Scale: 40 Chains - 1 Inch

400' P.S.

North Ast



200' reservation by Dept. of L. & F. round certain lakes shown hereon thus ~~.....~~

753

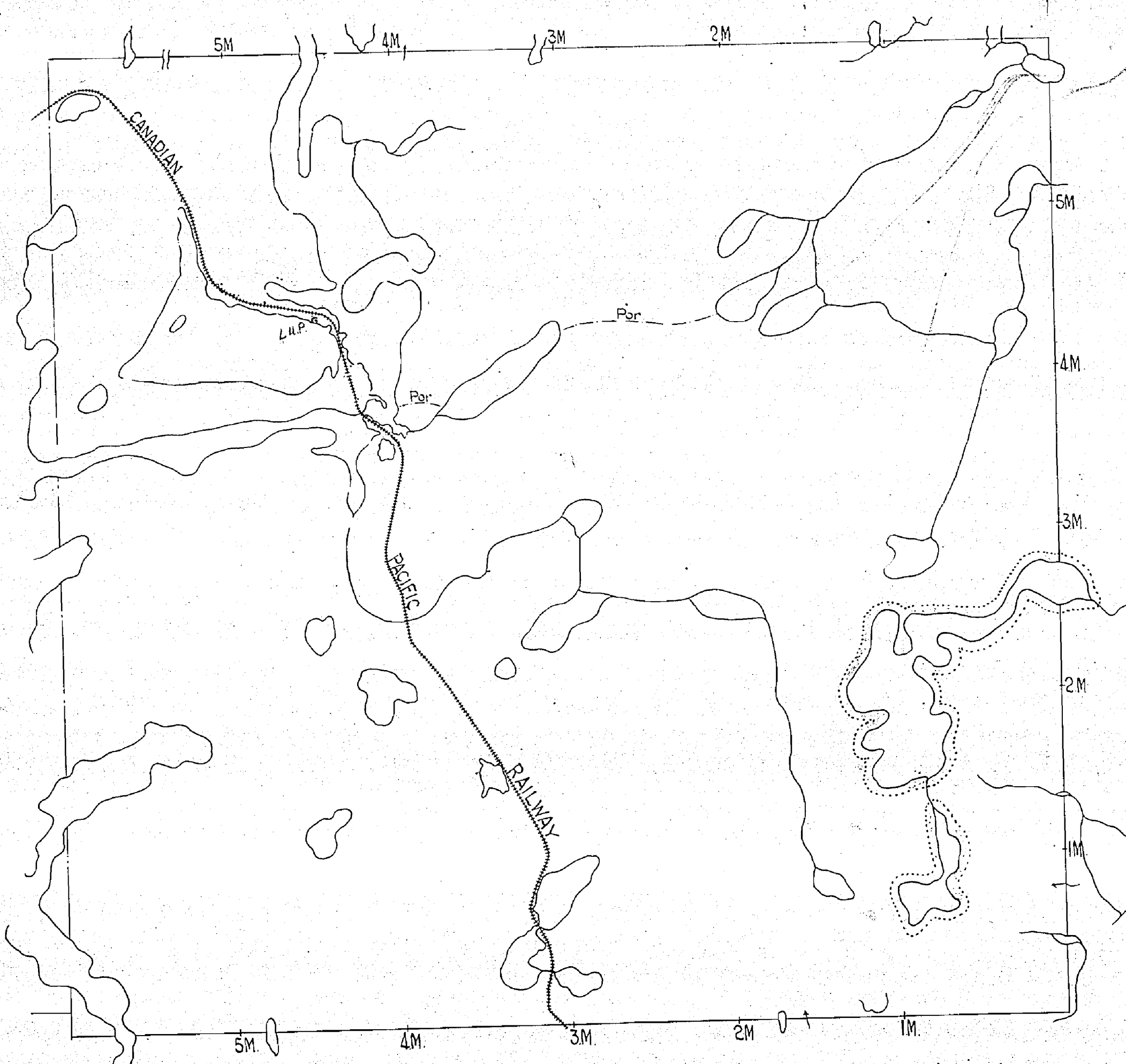
DELMAGE

SUDBURY and S.S.M. MINING DIVISIONS

DISTRICT OF SUDBURY

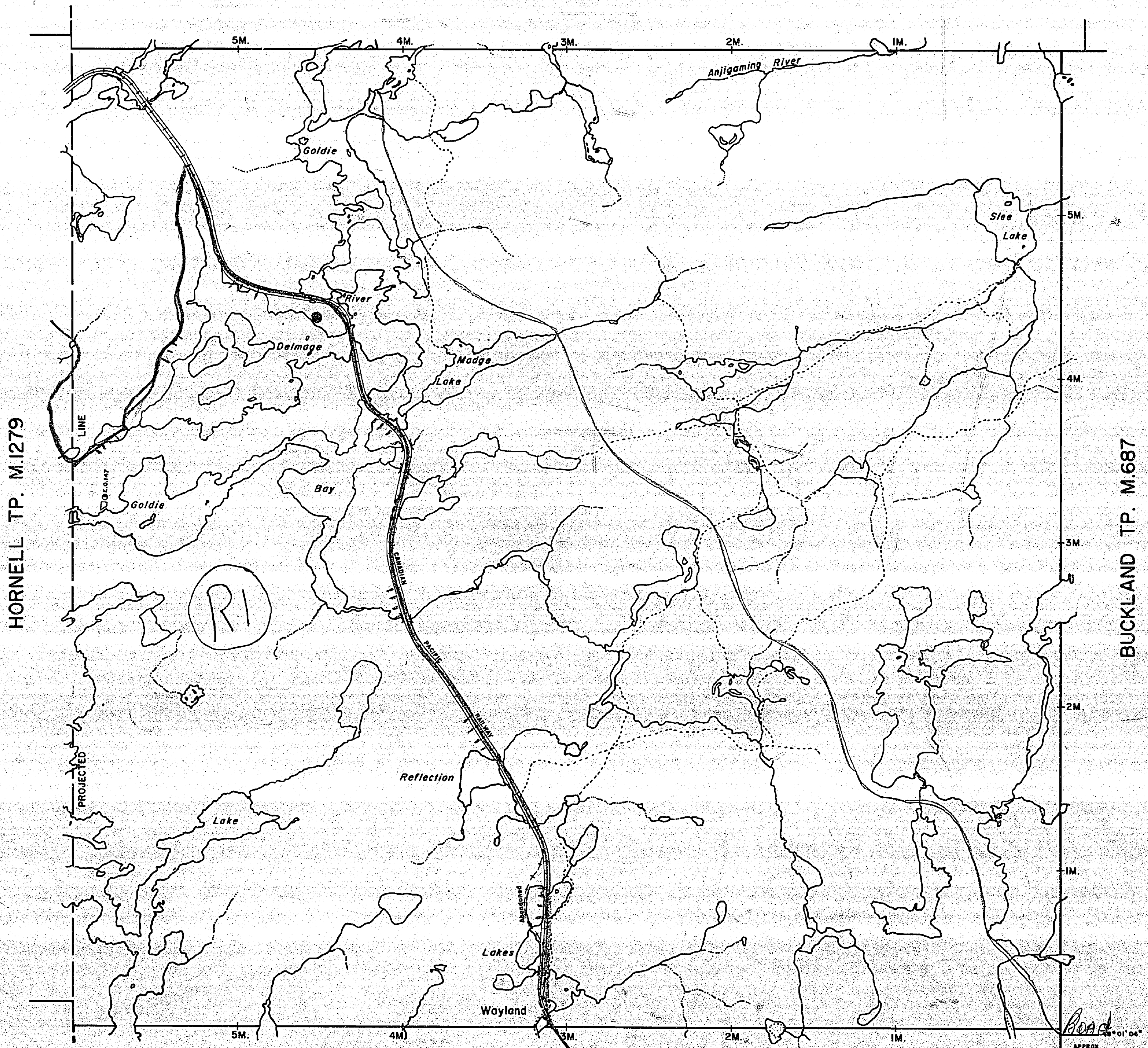
Scale: 40 Chains - 1 Inch

North Ast



400' reservation by Dept of L.V.F. round certain lakes shown hereon thus

COLLISHAW TP. M.727



HORNELL TP. M.1279

BUCKLAND TP. M.687

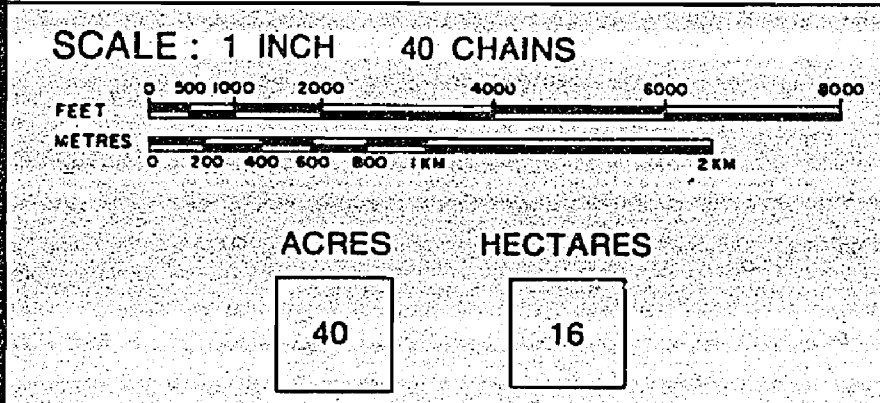
DRUILLETES TP. M.1578

LEGEND

HIGHWAY AND ROUTE No.	
OTHER ROADS	
TRAILS	
SURVEYED LINES:	
TOWNSHIPS, BASE LINES, ETC.	
LOTS, MINING CLAIMS, PARCELS, ETC.	
UNSURVEYED LINES:	
LOT LINES	
PARCEL BOUNDARY	
MINING CLAIMS ETC.	
RAILWAY AND RIGHT OF WAY	
UTILITY LINES	
NON-PERENNIAL STREAM	
FLOODING OR FLOODING RIGHTS	
SUBDIVISION	
ORIGINAL SHORELINE	
MARSH OR MUSKEG	
MINES	

DISPOSITION OF CROWN LANDS

TYPE OF DOCUMENT	SYMBOL
PATENT, SURFACE & MINING RIGHTS	
SURFACE RIGHTS ONLY	
MINING RIGHTS ONLY	
LEASE, SURFACE & MINING RIGHTS	
SURFACE RIGHTS ONLY	
MINING RIGHTS ONLY	
LICENCE OF OCCUPATION	
CROWN LAND SALE	
ORDER-IN-COUNCIL	
RESERVATION	
CANCELLED	
SAND & GRAVEL	



TOWNSHIP
DELMAGE
 DISTRICT
 SUDBURY
 MINING DIVISION
SAULT STE. MARIE
Received May 8/80

Ministry of Natural Resources
 Ontario Surveys and Mapping Branch

Date **Mar. 15, 1974** Plan No. **G-1106**
 Whitney Block
 Queen's Park, Toronto

42. Old

753

DELMAGE

M-753

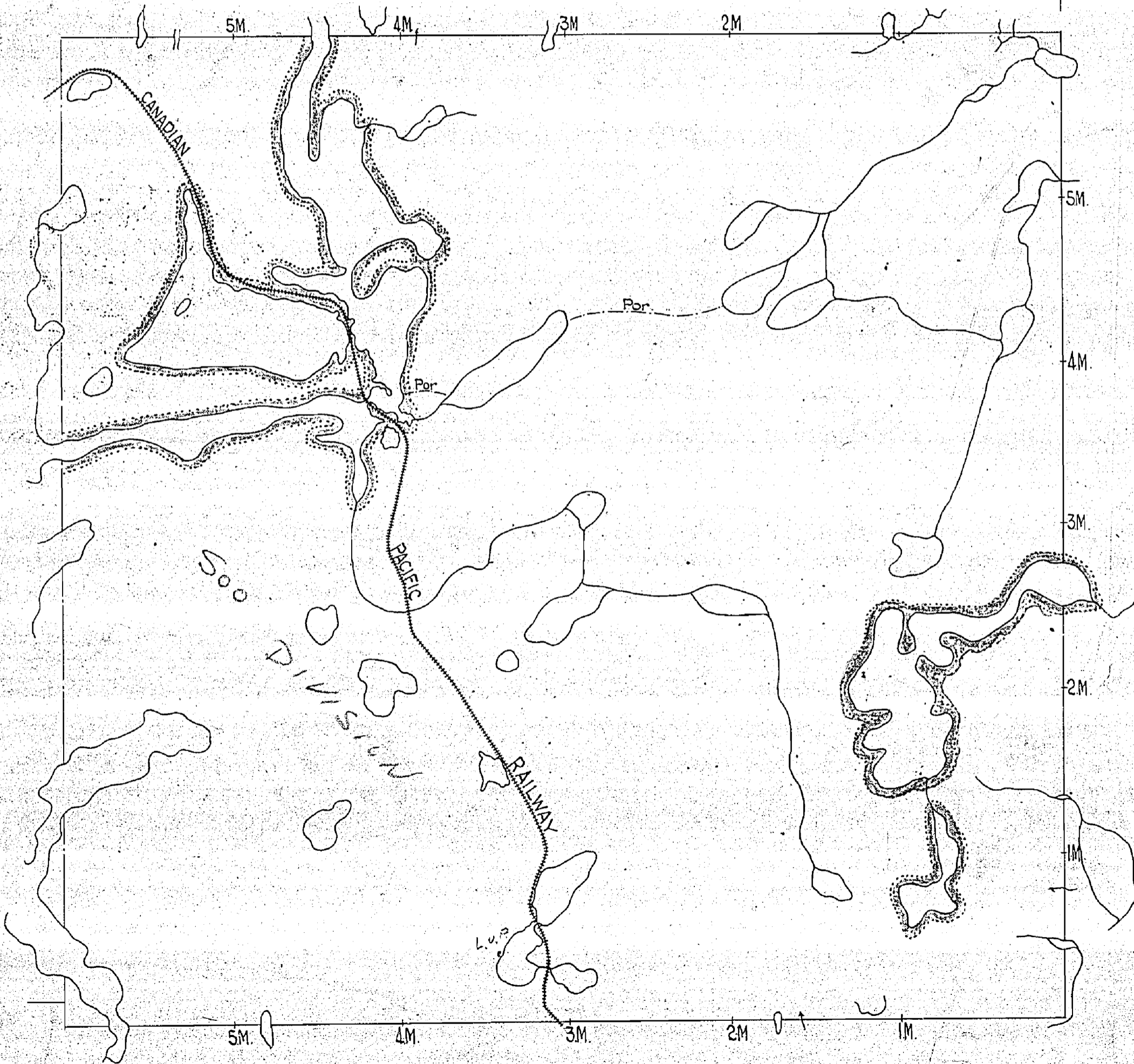
SUDBURY and S.S.M. MINING DIVISIONS

DISTRICT OF SUDBURY

Scale: 40 Chains - 1 Inch

400' Res

North Ast



200' reservation by Dept of L.V.F. round certain lakes shown hereon thus ~~-----~~

753

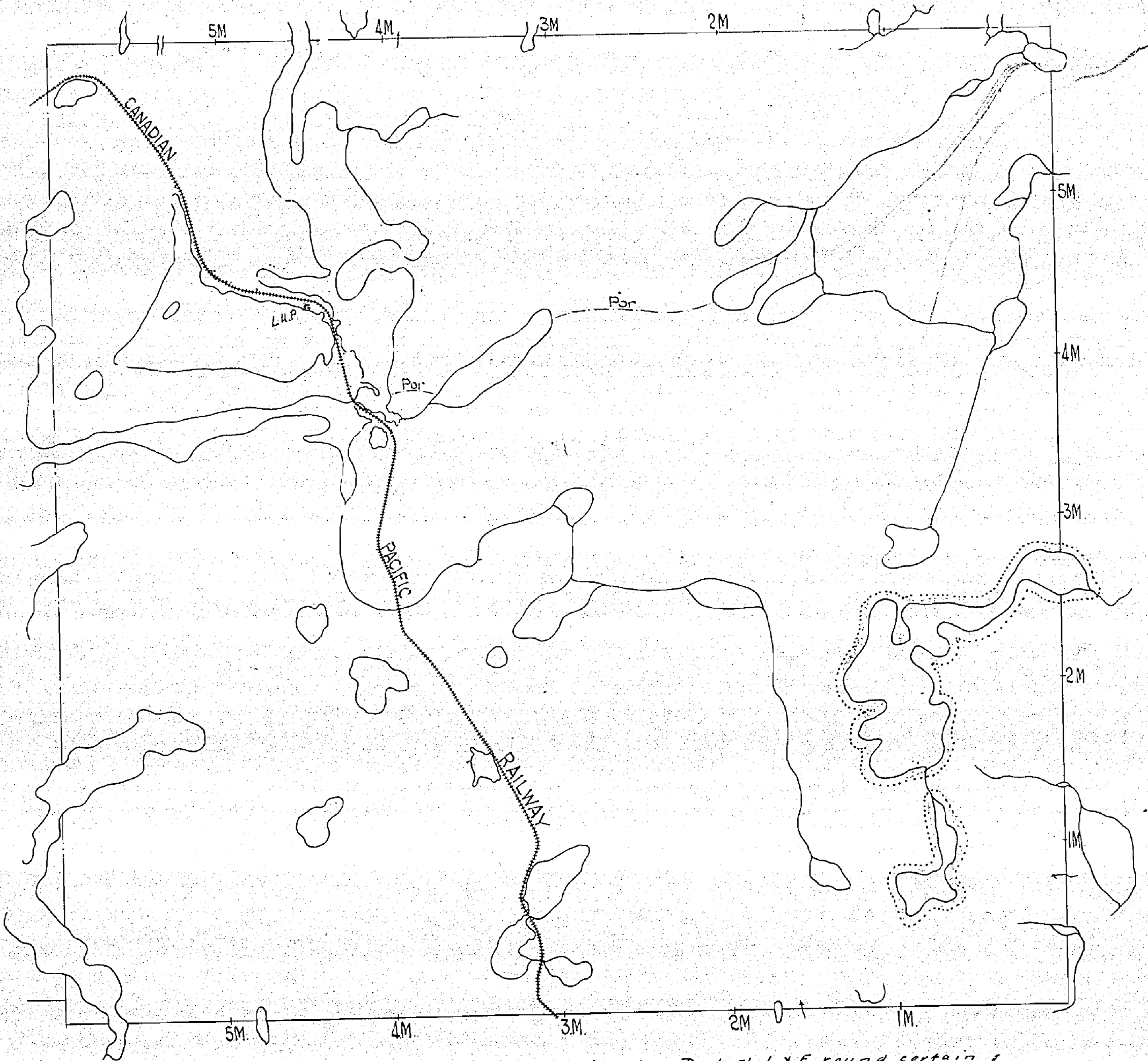
DELMAGE

SUDBURY and S.S.M. MINING DIVISIONS

DISTRICT OF SUDBURY

Scale: 40 Chains = 1 Inch

North Ast



400' reservation by Dept of L.V.F. round certain lakes shown hereon thus