

AREAS WITHDRAWN FROM DISPOSITION

| Description | Order No. | Date | Disposition | File |
|-------------|-----------|--------|-------------|--------|
| SEC. 36/82 | W. 25/81 | 4/1/82 | S.R. | |
| SEC. 36/82 | W. 8/82 | 5/4/82 | S.R. | 171526 |
| SEC. 36 | W. 4/87 | 4/8/87 | S.M.R. | |

THE INFORMATION THAT APPEARS ON THIS MAP HAS BEEN COMPILED FROM VARIOUS SOURCES, AND ACCURACY IS NOT GUARANTEED. THOSE WISHING TO STAKE MINING CLAIMS SHOULD CONSULT WITH THE MINING RECORDER, MINISTRY OF NORTHERN DEVELOPMENT AND MINES, FOR ADDITIONAL INFORMATION ON THE STATUS OF THE LANDS SHOWN HEREON.

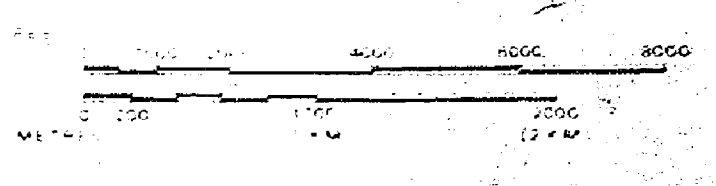
LEGEND

| | |
|----------------------------------|--|
| HIGHWAY AND ROUTE NO. | |
| OTHER ROADS | |
| TRAILS | |
| SURVEYED LINES | |
| TOWNSHIPS BASE LINES ETC. | |
| LOTS, MINING CLAIMS PARCELS ETC. | |
| UNSURVEYED LINES | |
| LOT LINES | |
| PARCEL BOUNDARY | |
| MINING CLAIMS ETC. | |
| RAILWAY AND RIGHT OF WAY | |
| UTILITY LINES | |
| NON-PERENNIAL STREAM | |
| FLOODING OR FLOODING RIGHTS | |
| SUBDIVISION OR COMPARTMENT PLAN | |
| RESERVATIONS | |
| ORIGINAL SURFACE | |
| MARSH OR MUSKELGEE | |
| MINES | |
| TRAVERSE MINIMUM | |

DISPOSITION OF CROWN LANDS

| TYPE OF DOCUMENT | SYMBOL |
|---|--------|
| PATENT SURFACE & MINING RIGHTS | |
| LEASE SURFACE & MINING RIGHTS | |
| LICENCE OF OCCUPATION | |
| ORDER IN COUNCIL | |
| RESERVATION | |
| CANCELLED | |
| SAND & GRAVEL | |
| LAND USE PERMITS FOR COMMERCIAL TOURISM/OUTPOST CAMPS | |

SCALE 1 INCH = 40 CHAINS



AREA DENIS LAKE

M.N.R. ADMINISTRATIVE DISTRICT
WAWA
 MINING DIVISION
 THUNDER BAY
 SAULT STE. MARIE
 LAND TITLES / REGISTRY DIVISION
THUNDER BAY

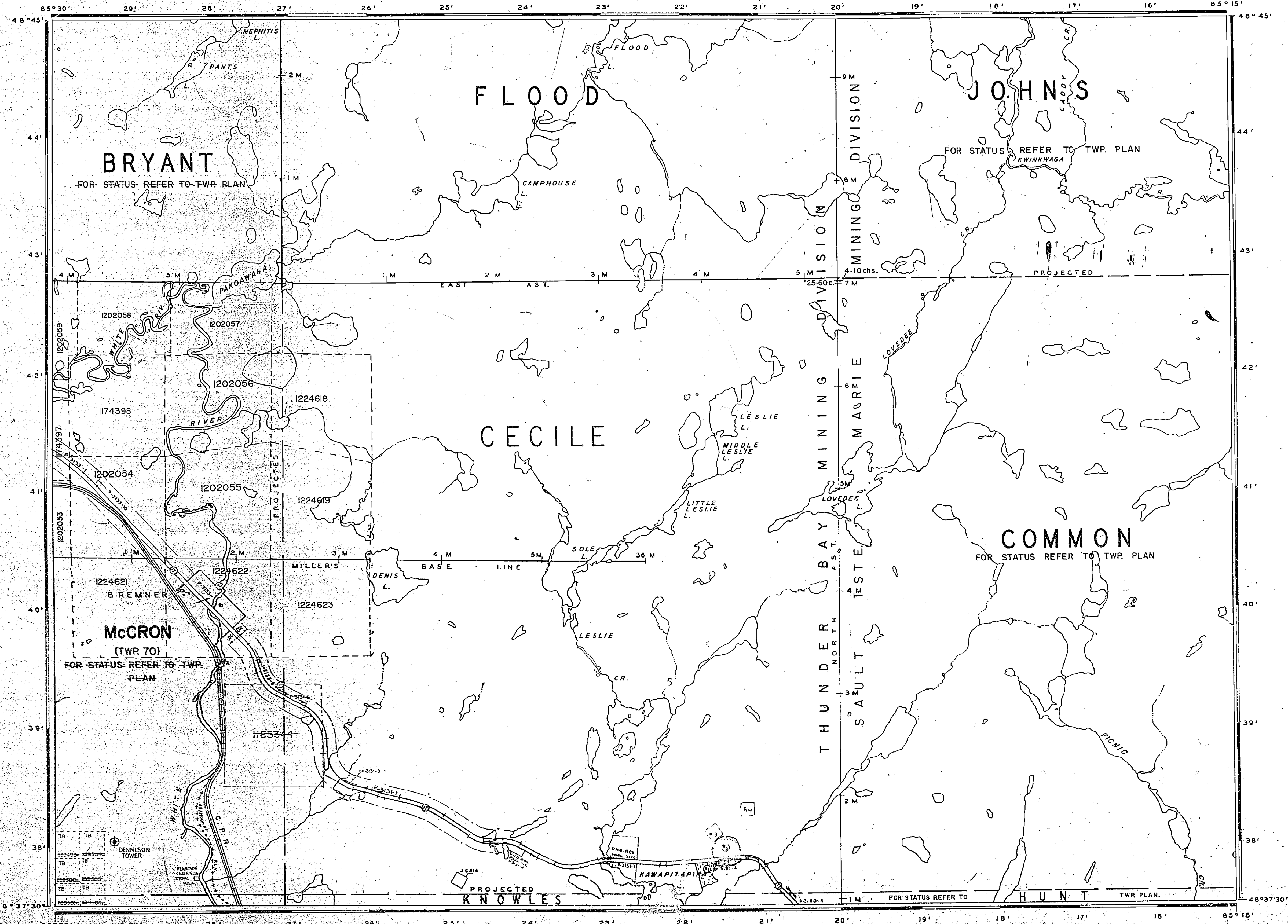
Ministry of Natural Resources Ontario
 Ministry of Northern Development and Mines

Date FEBRUARY, 1987

Number

NTD SERVICE JUNE 12/1988

G-3766



85°30' 29' 26' 27' 26' 25' 24' 23' 22' 21' 20' 19' 18' 17' 16' 85°15'

85°30' 29' 26' 27' 26' 25' 24' 23' 22' 21' 20' 19' 18' 17' 16' 85°15'

48°45' 44' 43' 42' 41' 40' 39' 38' 48°37'30'

AREAS WITHDRAWN FROM DISPOSITION

| M.R.O. - MINING RIGHTS ONLY | | | | |
|-----------------------------------|-----------|---------|-------------|--------|
| S.R.O. - SURFACE RIGHTS ONLY | | | | |
| M.+S. - MINING AND SURFACE RIGHTS | | | | |
| Description | Order No. | Date | Disposition | File |
| (M) SEC. 36/82 | W. 25/81 | 4/1/82 | S.R. | |
| (S) SEC. 36/82 | W. 8/82 | 5/4/82 | S.R. | 171526 |
| (M+S) SEC. 36 | W14/87 | 4/10/87 | SBMR | |

THE INFORMATION THAT APPEARS ON THIS MAP HAS BEEN COMPILED FROM VARIOUS SOURCES, AND ACCURACY IS NOT GUARANTEED. THOSE WISHING TO STAKE MINING CLAIMS SHOULD CONSULT WITH THE MINING RECORDER, MINISTRY OF NORTHERN DEVELOPMENT AND MINES, FOR ADDITIONAL INFORMATION ON THE STATUS OF THE LANDS SHOWN HEREON.

LEGEND

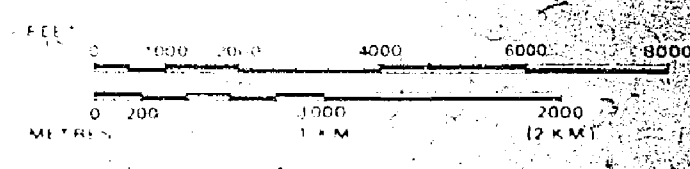
| | |
|------------------------------------|--|
| HIGHWAY AND ROUTE | |
| OTHER ROADS | |
| TRAILS | |
| SURVEYED LINES | |
| TOWNSHIPS, BASE LINES ETC. | |
| LOTS, MINING CLAIMS, PARCELS, ETC. | |
| UNSURVEYED LINES | |
| LOT LINES | |
| PARCEL BOUNDARY | |
| MINING CLAIMS ETC. | |
| RAILWAY AND RIGHT OF WAY | |
| UTILITY LINES | |
| NON-PERENNIAL STREAM | |
| FLOODING OR FLOODING RIGHTS | |
| SUBDIVISION OF COMPOSITE PLAN | |
| RESERVATIONS | |
| ORIGINAL SHORELINE | |
| MARSH OR MUSKEG | |
| MINES | |
| TRAVERSE MONUMENT | |

DISPOSITION OF CROWN LANDS

| TYPE OF DOCUMENT | SYMBOL |
|---|--------|
| PATENT, SURFACE & MINING RIGHTS | |
| SURFACE RIGHTS ONLY | |
| MINING RIGHTS ONLY | |
| LEASE, SURFACE & MINING RIGHTS | |
| SURFACE RIGHTS ONLY | |
| MINING RIGHTS ONLY | |
| LICENCE OF OCCUPATION | |
| ORDER IN COUNCIL | |
| RESERVATION | |
| CANCELLED | |
| SAND & GRAVEL | |
| LAND USE PERMITS FOR COMMERCIAL TOURISM/OUTPOST CAMPS | |

NOTE: LANDS WITHIN THESE PATENTS ARE TO MAINTAIN 1913 RES. LED IN ORIGINAL PATENT BY THE PUBLIC LANDS ACT, R.S.O. 1970 (CAP. 380, SEC. 83, SUBSEC. 1)

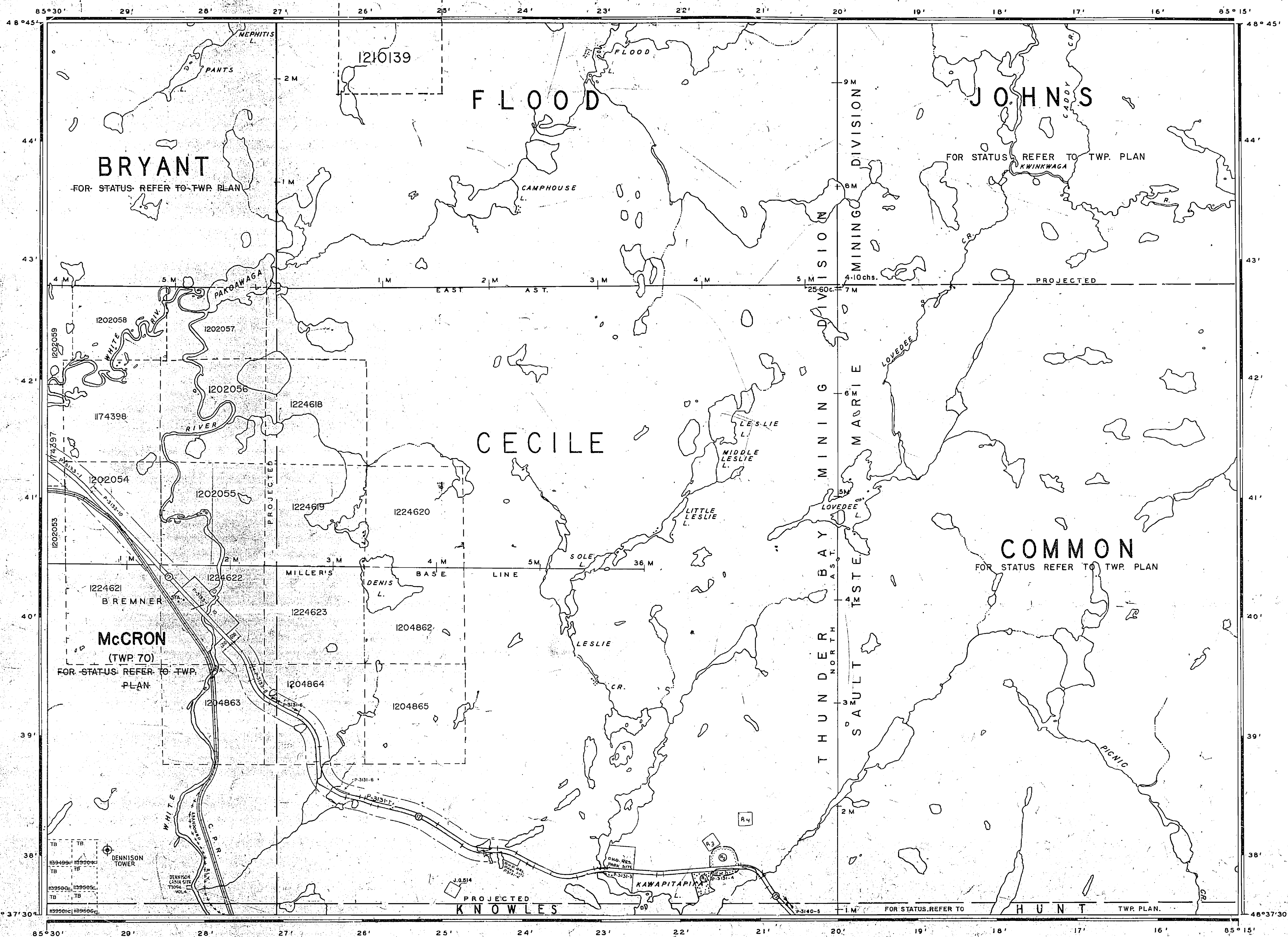
SCALE: 1 INCH = 40 CHAINS



AREA
DENIS LAKE
 M.N.R. ADMINISTRATIVE DISTRICT
WAWA
 MINING DIVISION
THUNDER BAY
 SAULT STE. MARIE
 LAND TITLES / REGISTRY DIVISION
THUNDER BAY

Ministry of Natural Resources Ontario
 Ministry of Northern Development and Mines

Date: FEBRUARY, 1987
 Number: **G-3766**
 NTO SERVICE JAE/2/89



AREAS WITHDRAWN FROM DISPOSITION

M.R.O. - MINING RIGHTS ONLY
 S.R.O. - SURFACE RIGHTS ONLY
 M.+S. - MINING AND SURFACE RIGHTS

| Description | Order No. | Date | Disposition | File |
|--------------------------------|-----------|-------|-------------|--------|
| SEC-36/82 | W-2528 | 11/78 | S.R. | |
| REOPENED O-TB 30/83 MWR 300023 | W-8782 | 5/78 | S.R. | 121500 |
| SEC-36/82 | W-8782 | 5/78 | S.R. | 121500 |
| REOPENED O-TB 30/83 MWR 300023 | W-14187 | 11/89 | S.R. | |
| REOPENED O-TB 40/85 MWR 300023 | W-14187 | 11/89 | S.R. | |

THE INFORMATION THAT APPEARS ON THIS MAP HAS BEEN COMPILED FROM VARIOUS SOURCES, AND ACCURACY IS NOT GUARANTEED. THOSE WISHING TO STAKE MINING CLAIMS SHOULD CONSULT WITH THE MINING RECORDER, MINISTRY OF NORTHERN DEVELOPMENT AND MINES, FOR ADDITIONAL INFORMATION ON THE STATUS OF THE LANDS SHOWN HEREON.

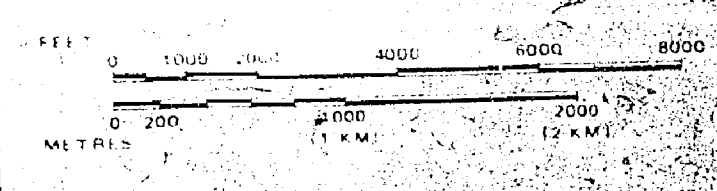
LEGEND

| | |
|------------------------------------|--|
| HIGHWAY AND ROUTE No. | |
| OTHER ROADS | |
| TRAILS | |
| SURVEYED LINES | |
| TOWNSHIPS, BASE LINES, ETC. | |
| LOTS, MINING CLAIMS, PARCELS, ETC. | |
| UNSURVEYED LINES | |
| LOT LINES | |
| PARCEL BOUNDARY | |
| MINING CLAIMS, ETC. | |
| RAILWAY AND RIGHT OF WAY | |
| UTILITY LINES | |
| NON-PERENNIAL STREAM | |
| FLOODING OR FLOODING RIGHTS | |
| SUBDIVISION OR COMPOSITE PLAN | |
| RESERVATIONS | |
| ORIGINAL SHORELINE | |
| MARSH OR MUSKEG | |
| MINES | |
| TRAVERSE MONUMENT | |

DISPOSITION OF CROWN LANDS

| TYPE OF DOCUMENT | SYMBOL |
|---|--------|
| PATENT, SURFACE & MINING RIGHTS | |
| SURFACE RIGHTS ONLY | |
| MINING RIGHTS ONLY | |
| LEASE, SURFACE & MINING RIGHTS | |
| SURFACE RIGHTS ONLY | |
| MINING RIGHTS ONLY | |
| LICENCE OF OCCUPATION | |
| ORDER-IN-COUNCIL | |
| RESERVATION | |
| CANCELLED | |
| SAND & GRAVEL | |
| LAND USE PERMITS FOR COMMERCIAL TOURISM/OUTPOST CAMPS | |

SCALE: 1 INCH = 40 CHAINS



AREA

DENIS LAKE

M.N.R. ADMINISTRATIVE DISTRICT

WAWA


MINING DIVISION

THUNDER BAY

SAULT STE. MARIE

LAND TITLES / REGISTRY DIVISION

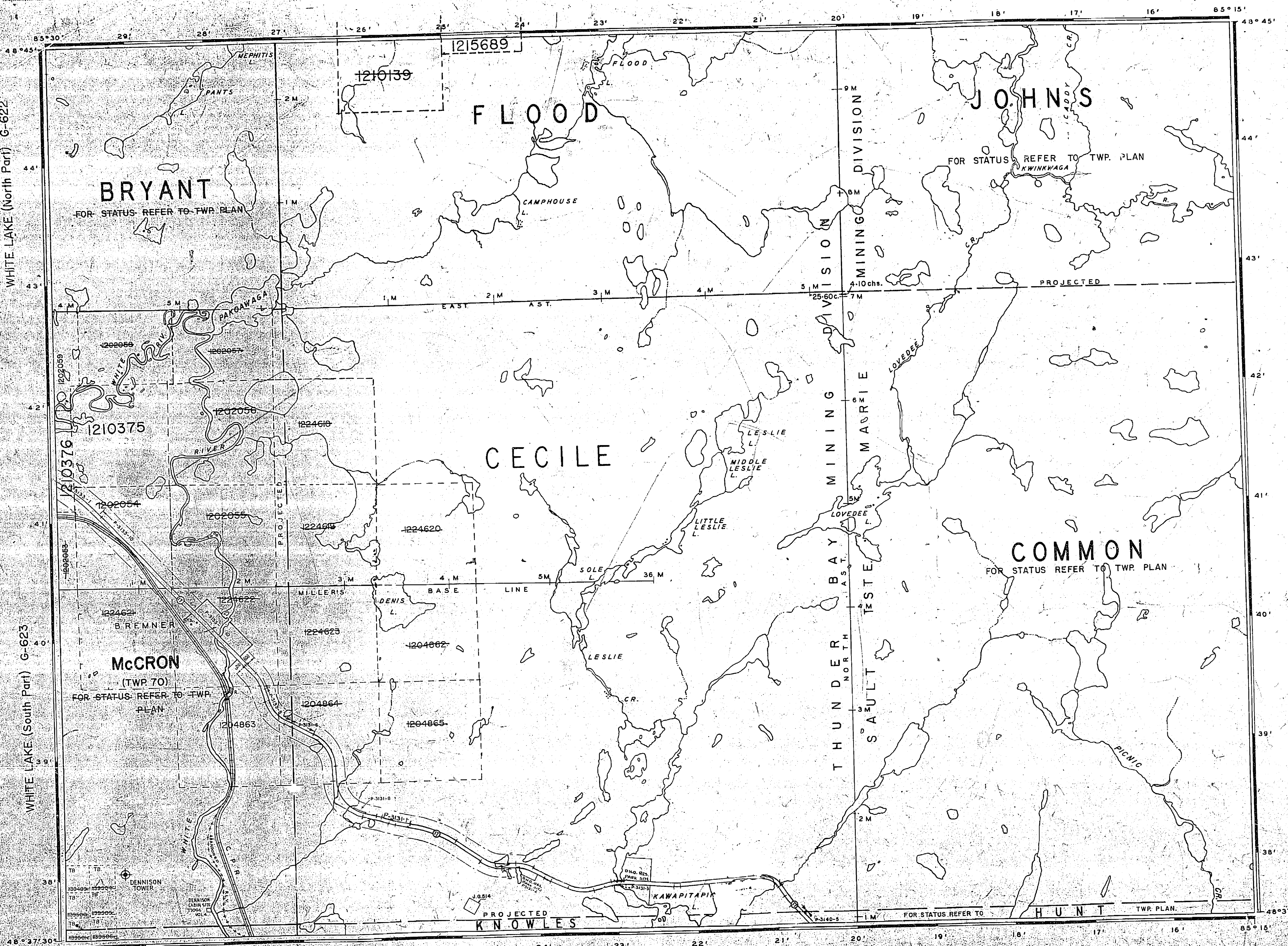
THUNDER BAY



Date FEBRUARY, 1987

Number **G-3766**

NTD SERVICE JUNE 1985



WHITE LAKE (North Part) G-622

WHITE LAKE (South Part) G-623

WHITE LAKE (North Part) G-622

DENIS LAKE

DISTRICT OF THUNDER BAY ALGOMA
PT. ARTHUR SAULT STE. MARIE
MINING DIVISION

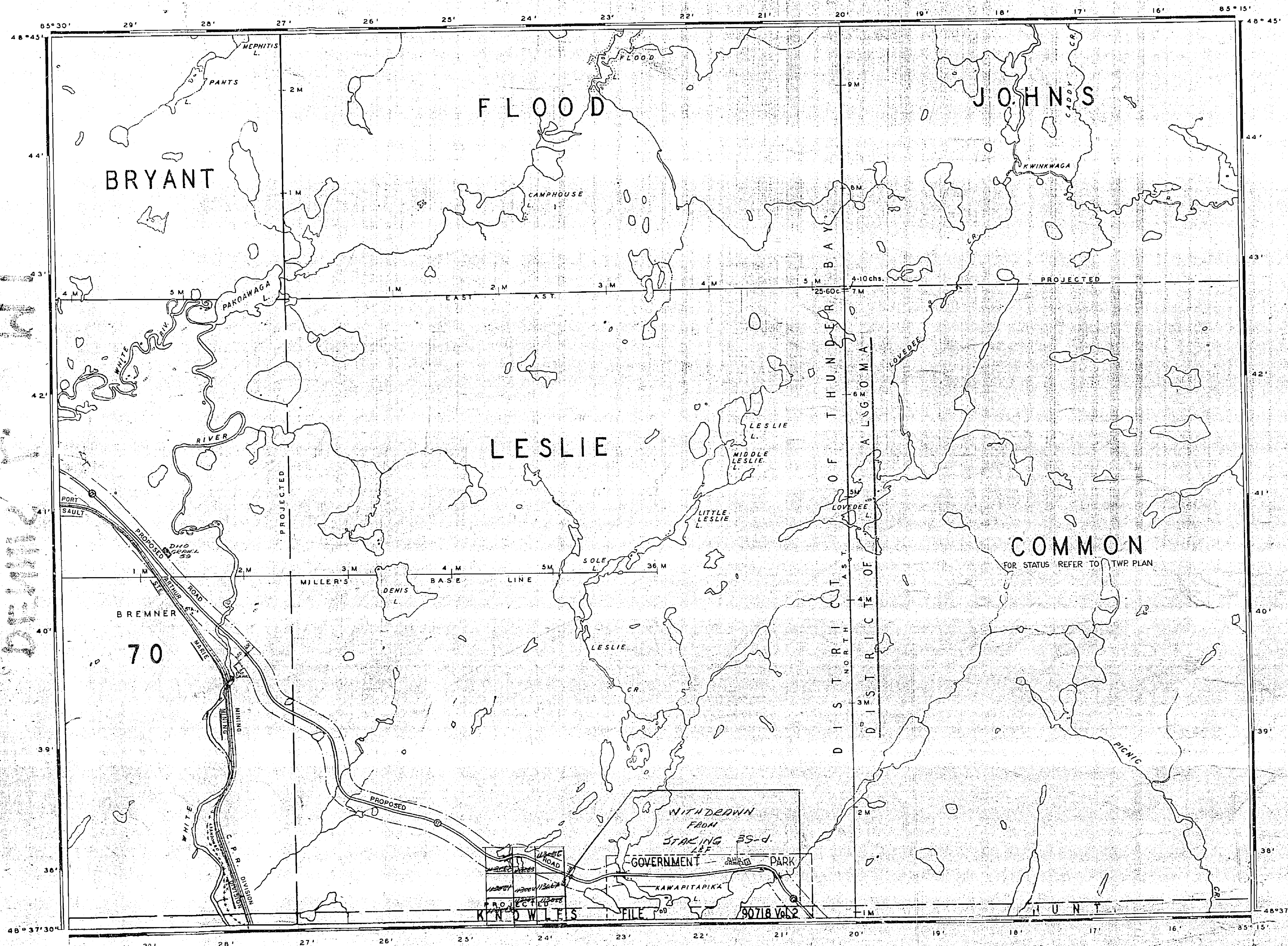
SCALE: 1-INCH=40 CHAINS

LEGEND

| | |
|-----------------------|--------|
| PATENTED LAND | ⊙ |
| CROWN LAND SALE | C.S. |
| LEASES | ⊕ |
| LOCATED LAND | Loc |
| LICENSE OF OCCUPATION | L.O. |
| MINING RIGHTS ONLY | M.R.O. |
| SURFACE RIGHTS ONLY | S.H.O. |
| ROADS | — |
| IMPROVED ROADS | — |
| KING'S HIGHWAYS | — |
| RAILWAYS | — |
| POWER LINES | — |
| MARSH OR MUSKEG | — |
| MINES | ✕ |
| CANCELLED | C |

NOTES

400' Reserve to the Dept. of Lands & Forests shown thus: —



1958



PLAN NO. M. I

DEPARTMENT OF MINES

ONTARIO

AREAS WITHDRAWN FROM DISPOSITION

| | |
|----------------------------------|------|
| M.A.O. - MINING RIGHTS ONLY | |
| S.R.O. - SURFACE RIGHTS ONLY | |
| M.S. - MINING AND SURFACE RIGHTS | |
| Disposition | Date |
| ACQUIRED BY THE CROWN | 1913 |
| ACQUIRED BY THE CROWN | 1913 |
| ACQUIRED BY THE CROWN | 1913 |
| ACQUIRED BY THE CROWN | 1913 |

THE INFORMATION THAT APPEARS ON THIS MAP HAS BEEN COMPILED FROM VARIOUS SOURCES, AND ACCURACY IS NOT GUARANTEED. THOSE WISHING TO STAKE CLAIMS SHOULD CONSULT WITH THE MINING RECORDER, MINISTRY OF NORTHERN DEVELOPMENT AND MINES, FOR ADDITIONAL INFORMATION ON THE STATUS OF THE LANDS SHOWN HEREON.

DATE OF ISSUE
NOV 19 1938

PROVINCIAL RECORDS OFFICE - SUDBURY

LEGEND

| | |
|------------------------------------|--|
| HIGHWAY AND ROUTE | |
| OTHER ROADS | |
| TRAILS | |
| SURVEYED LINES | |
| TOWNSHIP BASE LINES, ETC. | |
| LOTS, MINING CLAIMS, PARCELS, ETC. | |
| UNSURVEYED LINES | |
| LOT LINES | |
| PARCEL BOUNDARIES | |
| MINING CLAIMS | |
| RAILWAY AND RIGHT OF WAY | |
| UTILITY LINES | |
| NON-PERMANENT STREAM | |
| FLOODING OR FLOODING RIGHTS | |
| SUBDIVISION OF CLAIMS OR PLAN | |
| RESERVATIONS | |
| ORIGINAL SURVEY LINES | |
| MARSH OR MUSKOGEE | |
| MINES | |
| TRAVERSE MEASUREMENT | |

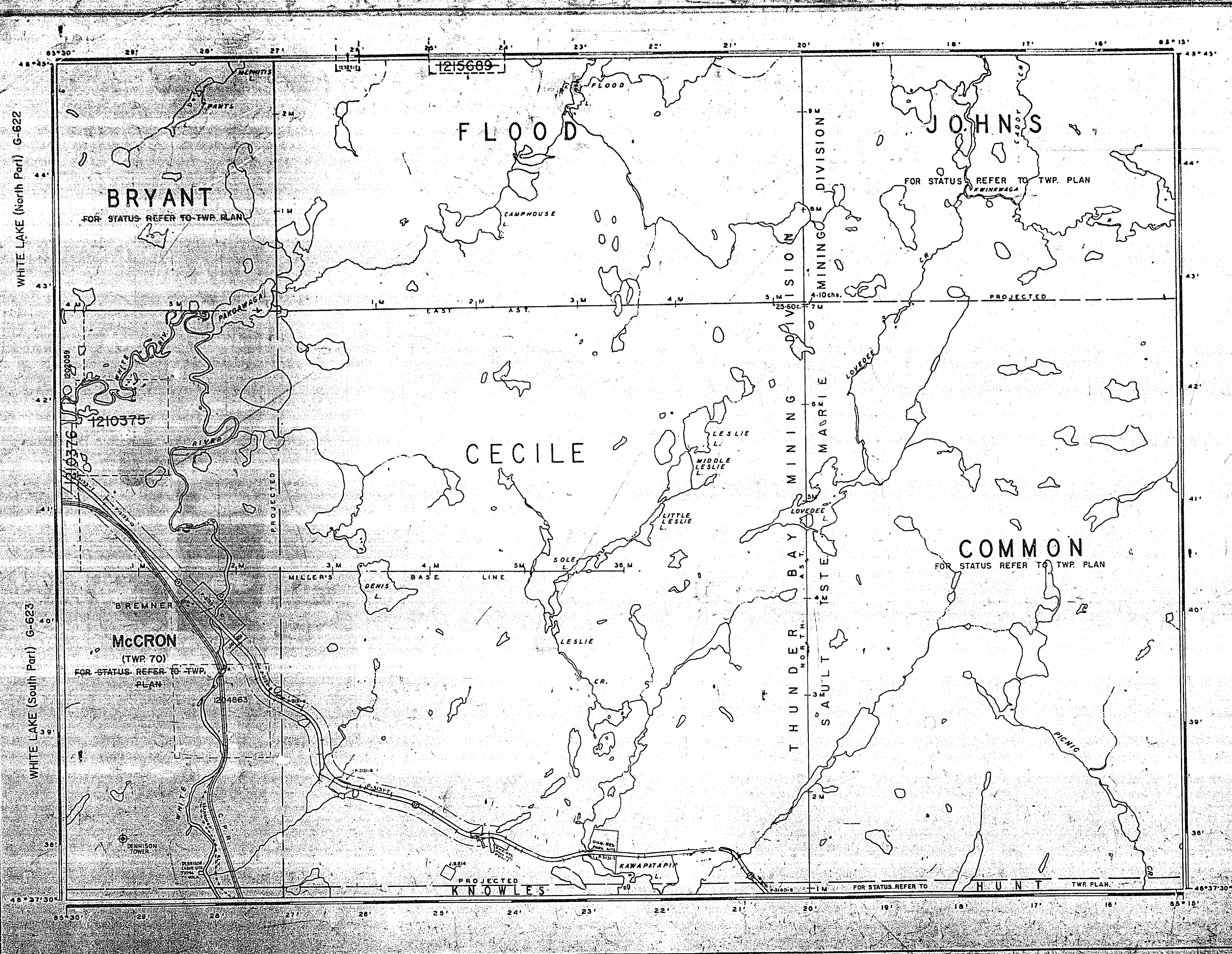
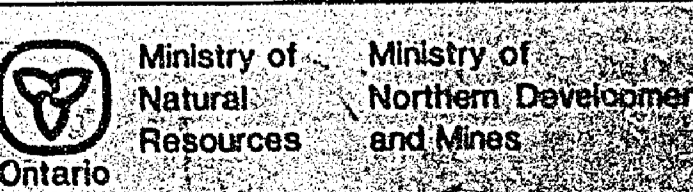
DISPOSITION OF CROWN LANDS

| TYPE OF DOCUMENT | SYMBOL |
|--|--------|
| PATENT, SURFACE & MINING RIGHTS | |
| SURFACE RIGHTS ONLY | |
| MINING RIGHTS ONLY | |
| LEASE, SURFACE & MINING RIGHTS | |
| SURFACE RIGHTS ONLY | |
| MINING RIGHTS ONLY | |
| LICENCE OF OCCUPATION | |
| ORDER IN COUNCIL | |
| RESERVATION | |
| CANCELLED | |
| SAND & GRAVEL | |
| LAND USE PERMITS FOR COMMERCIAL TOURISM, OUTPOST, CAMPS, ETC. | |
| NOTE: MINING RIGHTS IN PARCELS PATENTED PRIOR TO MAY 1, 1913, VESTED IN ORIGINAL PATENTEE BY THE PATENT ACT, R.S.O. 1910, CHAP. 180, SEC. 43, UNLESS | |

SCALE: 1 INCH = 40 CHAINS

AREA
DENIS LAKE

M.N.R. ADMINISTRATIVE DISTRICT
WAWA
MINING DIVISION
THUNDER BAY SAULT STE. MARIE
LAND TITLES / REGISTRY DIVISION
THUNDER BAY



AREAS WITHDRAWN FROM DISPOSITION

S.R.O. - MINING RIGHTS ONLY
 S.R. - SURFACE RIGHTS ONLY
 M.+S. - MINING AND SURFACE RIGHTS

| Description | Order No. | Date | Disposition | File |
|---------------------------------|-----------|--------|-------------|--------|
| SEC 36/82 | W-25/81 | 4/1/82 | S.R. | |
| REOPENED O-TB 38/85 HWR 80DEC28 | | 7/4/82 | S.R. | 471626 |
| SEC 36/82 | W-25/81 | 4/1/82 | S.R. | |
| REOPENED O-TB 38/85 HWR 80DEC28 | | 7/4/82 | S.R. | 471626 |

THE INFORMATION THAT APPEARS ON THIS MAP HAS BEEN COMPILED FROM VARIOUS SOURCES AND ACCURACY IS NOT GUARANTEED. THOSE WISHING TO STAKE MINING CLAIMS SHOULD CONSULT WITH THE MINING RECORDER, MINISTRY OF NORTHERN DEVELOPMENT AND MINES, FOR ADDITIONAL INFORMATION ON THE STATUS OF THE LANDS SHOWN HEREON.

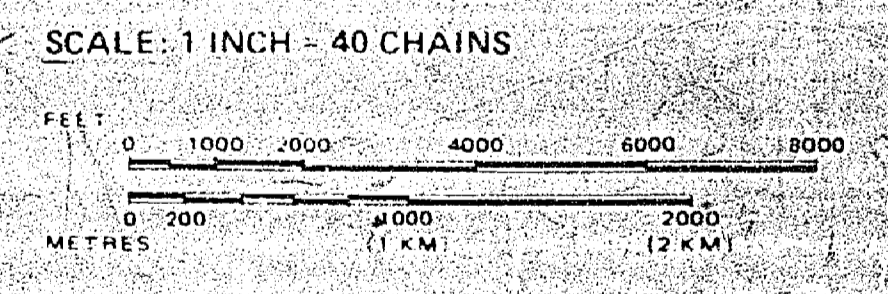
LEGEND

- HIGHWAY AND ROUTE No.
- OTHER ROADS
- TRAILS
- SURVEYED LINES: TOWNSHIPS, BASE LINES, ETC.
- LOTS, MINING CLAIMS, PARCELS, ETC.
- UNSURVEYED LINES: LOT LINES, PARCEL BOUNDARY, MINING CLAIMS ETC.
- RAILWAY AND RIGHT OF WAY
- UTILITY LINES
- NON-PERENNIAL STREAM
- FLOODING OR FLOODING RIGHTS, SUBDIVISION OR COMPOSITE PLAN
- RESERVATIONS
- ORIGINAL SHORELINE
- MARSH OR MUSKEG
- MINES
- TRAVERSE MONUMENT

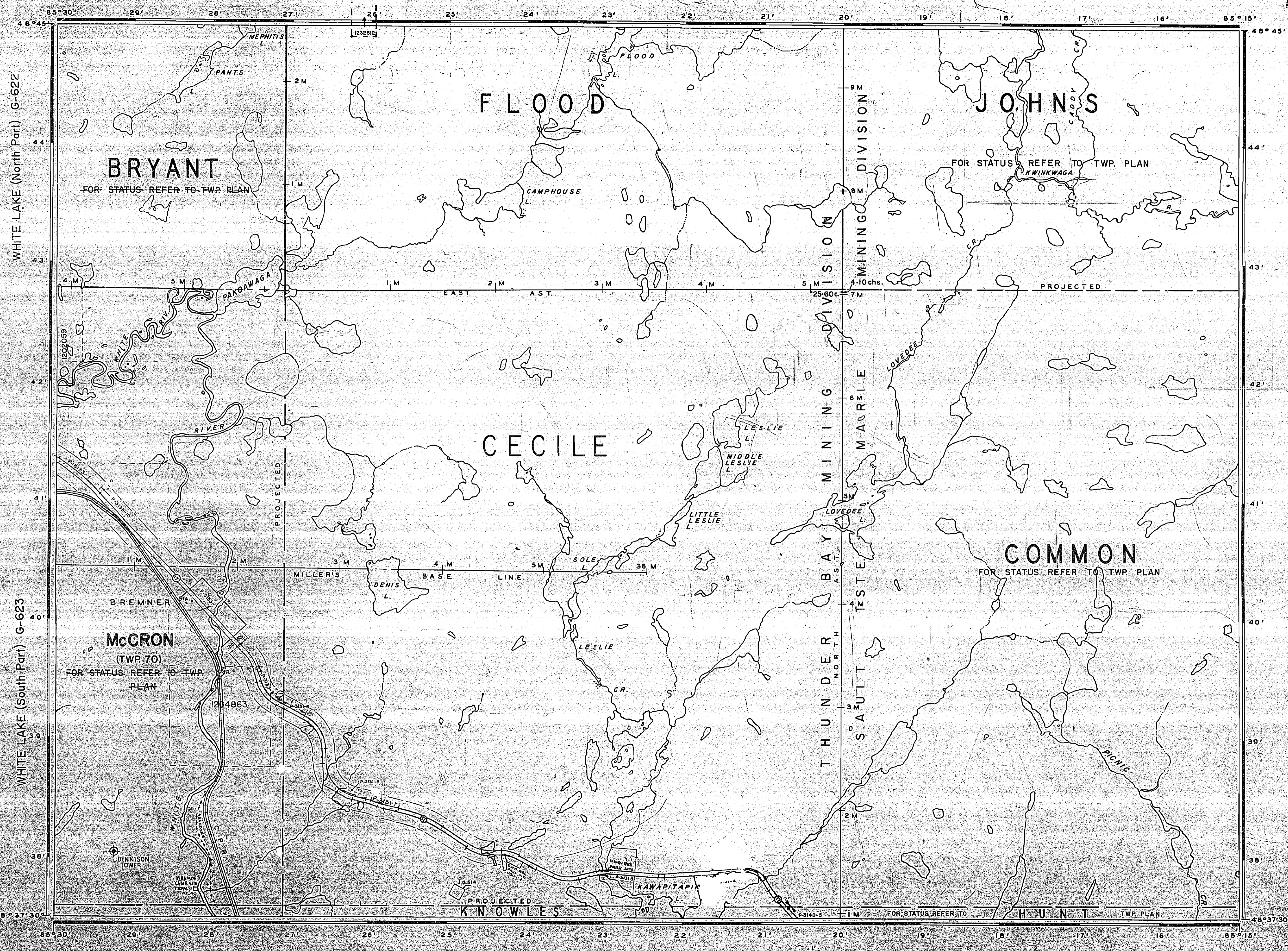
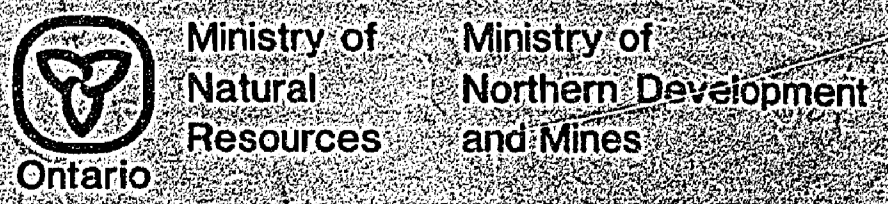
DISPOSITION OF CROWN LANDS

| TYPE OF DOCUMENT | SYMBOL |
|---|--------|
| PATENT, SURFACE & MINING RIGHTS | |
| SURFACE RIGHTS ONLY | |
| MINING RIGHTS ONLY | |
| LEASE, SURFACE & MINING RIGHTS | |
| SURFACE RIGHTS ONLY | |
| MINING RIGHTS ONLY | |
| LICENCE OF OCCUPATION | |
| ORDER-IN-COUNCIL | |
| RESERVATION | |
| CANCELLED | |
| SAND & GRAVEL | |
| LAND USE PERMITS FOR COMMERCIAL TOURISM/OUTPOST CAMPS | |

NOTE: MINING RIGHTS IN PARCELS PATENTED PRIOR TO MAY 6, 1913 VESTED IN ORIGINAL PATENTEE BY THE PUBLIC LANDS ACT, R.S.O. 1970, CHAP. 380, SEC. 63, SUBSEC. 1.



AREA
DENIS LAKE
 M.N.R. ADMINISTRATIVE DISTRICT
WAWA
 MINING DIVISION
THUNDER BAY SAULT STE. MARIE
 LAND TITLES / REGISTRY DIVISION
THUNDER BAY



WHITE LAKE (North Part) G-622

WHITE LAKE (South Part) G-623

48° 37' 30"