

OFFICE USE ONLY

Fairbank Twp. (M-798)

Little Fairbank

THE TOWNSHIP OF

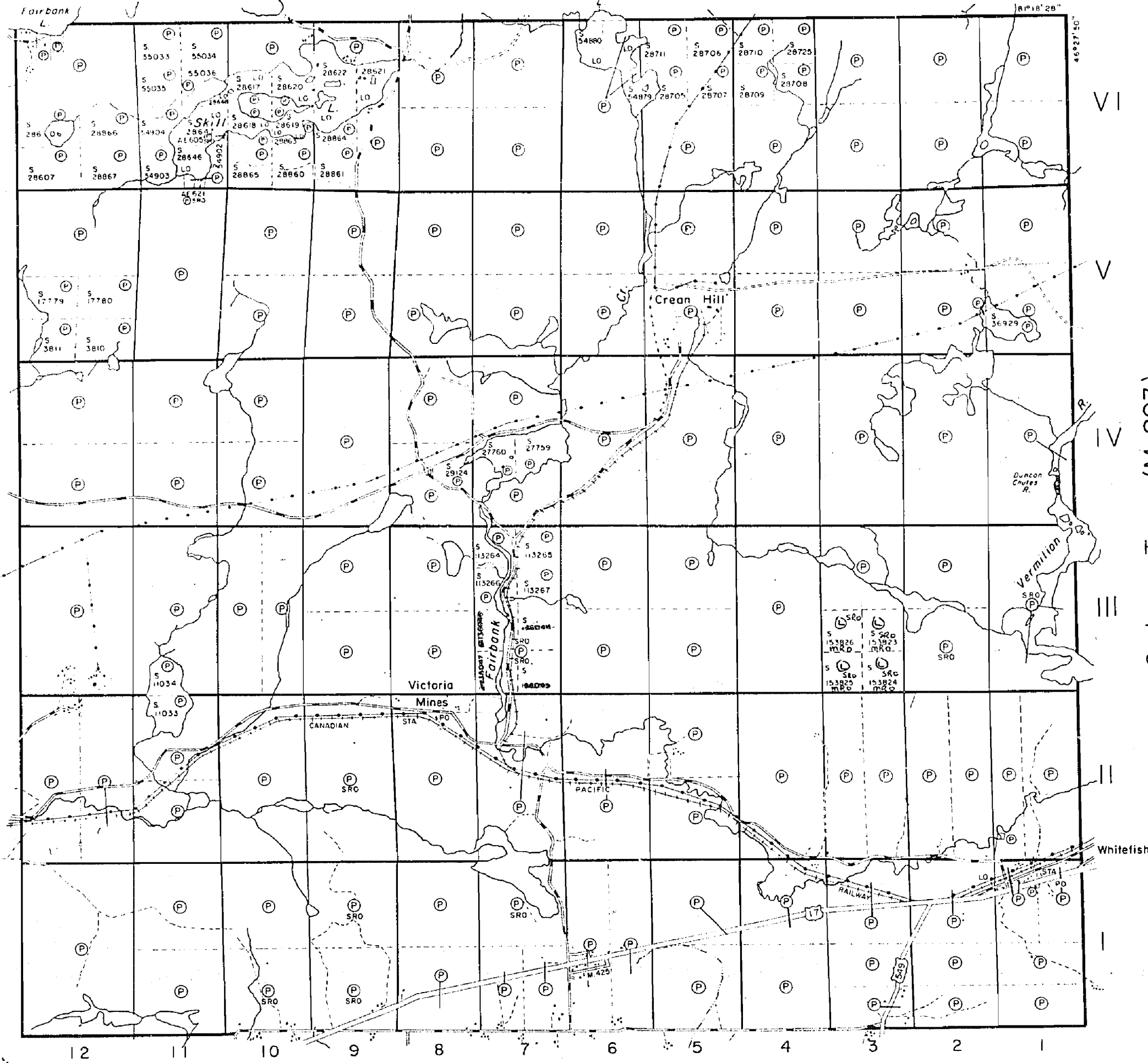
DENISON

DISTRICT OF SUDBURY

SUDBURY MINING DIVISION

SCALE: 1-INCH 40 CHAINS

Drury Twp. (M-765)



Graham Twp. (M-893)

Louise Twp. (M-998)

LEGEND

PATENTED LAND	(P)
CROWN LAND SALE	C.S.
LEASES	(L)
LOCATED LAND	Loc.
LICENSE OF OCCUPATION	L.O.
MINING RIGHTS ONLY	M.R.O.
SURFACE RIGHTS ONLY	S.R.O.
ROADS	(---)
IMPROVED ROADS	(=)
KING'S HIGHWAYS	(=)
RAILWAYS	(=)
POWER LINES	(=)
MARSH OR MUSKEG	(=)
MINES	(X)
CANCELLED	(C)

NOTES

400' Surface Rights Reservation along the Shores of all Lakes and Rivers.

DENISON

PLAN NO. M.756

DEPARTMENT OF MINES

— ONTARIO —

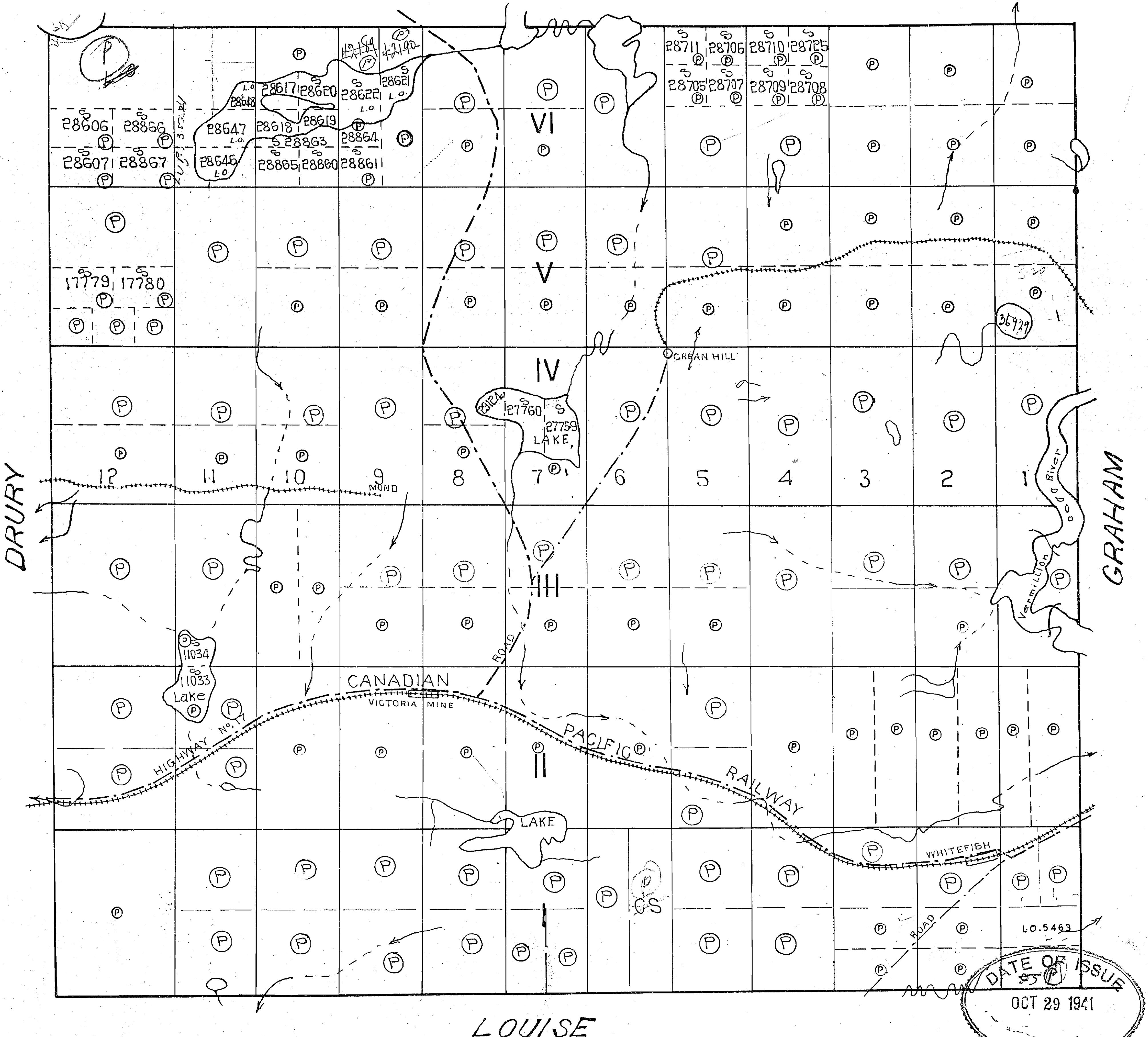
DENISON

DISTRICT OF SUDBURY

SCALE - 40 CHAINS = 1 INCH

No L.R.

FAIRBANK



LOUISE

No. L.R.
Trophy

THE
TOWNSHIP OF
DENISON

DISTRICT OF SUDBURY
SUDBURY MINING
DIVISION

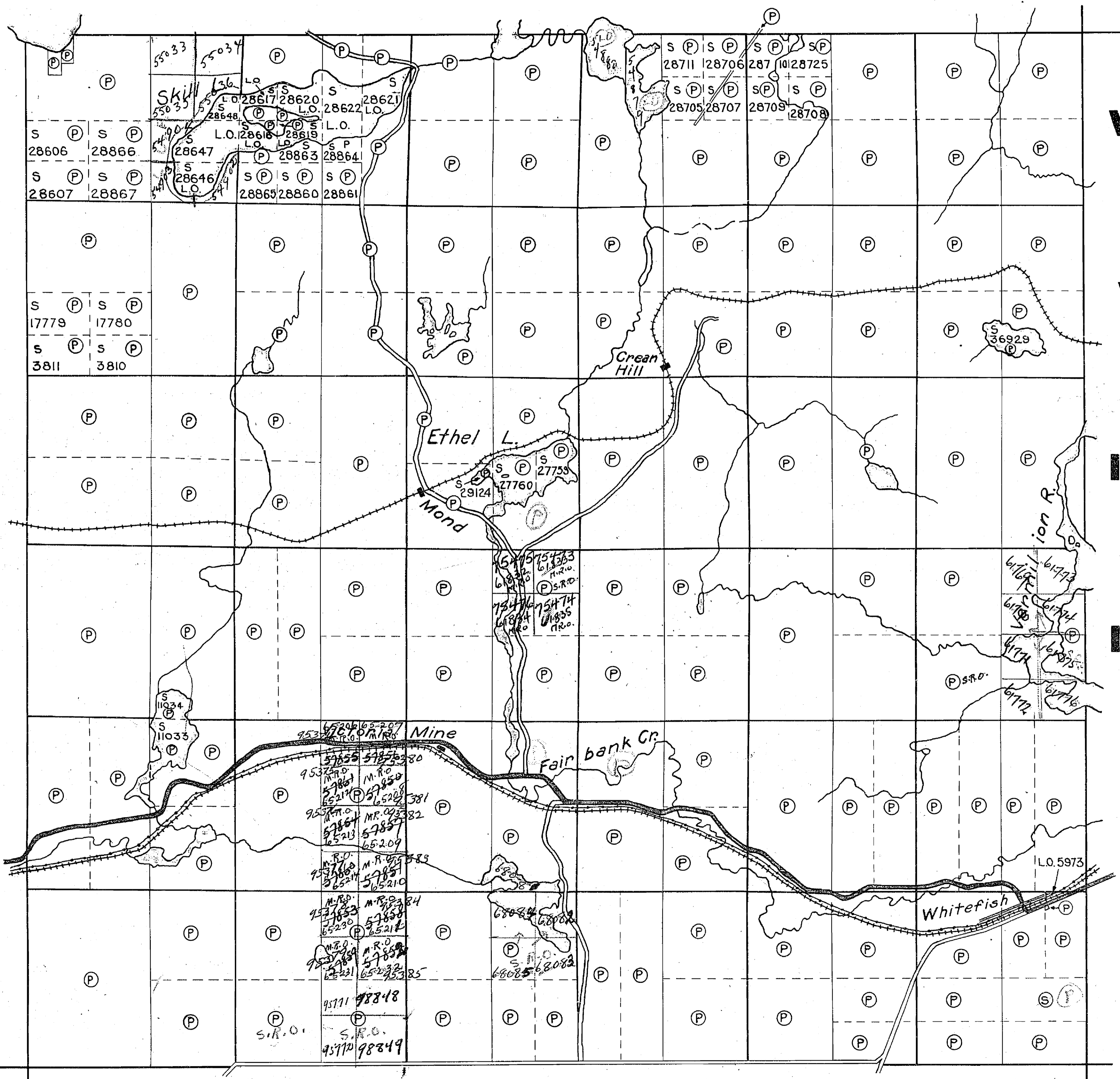
SCALE 1 INCH TO 40 CHAINS

FAIRBANK TWP.



DRURY TWP.

GRAHAM TWP.



VI

V

IV

III

II

I

12 11 10 9 8 7 6 5 4 3 2 1

LOUISE TWP.

LEGEND

- PATENTED LANDS (P)
- CROWN SALES (S)
- LICENSE OF OCCUPATION (L.O.)
- ROADS (—)
- IMPROVED ROADS (—)
- CANADIAN PACIFIC RAILWAY (—)
- POLE LINE (—)

NOTES

OPEN
M.R. 275, 276, 277, 278, 279, 280, 281, 282, 283, 284, 285, 286, 287, 288, 289, 290, 291, 292, 293, 294, 295, 296, 297, 298, 299, 300, 301, 302, 303, 304, 305, 306, 307, 308, 309, 310, 311, 312, 313, 314, 315, 316, 317, 318, 319, 320, 321, 322, 323, 324, 325, 326, 327, 328, 329, 330, 331, 332, 333, 334, 335, 336, 337, 338, 339, 340, 341, 342, 343, 344, 345, 346, 347, 348, 349, 350, 351, 352, 353, 354, 355, 356, 357, 358, 359, 360, 361, 362, 363, 364, 365, 366, 367, 368, 369, 370, 371, 372, 373, 374, 375, 376, 377, 378, 379, 380, 381, 382, 383, 384, 385, 386, 387, 388, 389, 390, 391, 392, 393, 394, 395, 396, 397, 398, 399, 400, 401, 402, 403, 404, 405, 406, 407, 408, 409, 410, 411, 412, 413, 414, 415, 416, 417, 418, 419, 420, 421, 422, 423, 424, 425, 426, 427, 428, 429, 430, 431, 432, 433, 434, 435, 436, 437, 438, 439, 440, 441, 442, 443, 444, 445, 446, 447, 448, 449, 450, 451, 452, 453, 454, 455, 456, 457, 458, 459, 460, 461, 462, 463, 464, 465, 466, 467, 468, 469, 470, 471, 472, 473, 474, 475, 476, 477, 478, 479, 480, 481, 482, 483, 484, 485, 486, 487, 488, 489, 490, 491, 492, 493, 494, 495, 496, 497, 498, 499, 500, 501, 502, 503, 504, 505, 506, 507, 508, 509, 510, 511, 512, 513, 514, 515, 516, 517, 518, 519, 520, 521, 522, 523, 524, 525, 526, 527, 528, 529, 530, 531, 532, 533, 534, 535, 536, 537, 538, 539, 540, 541, 542, 543, 544, 545, 546, 547, 548, 549, 550, 551, 552, 553, 554, 555, 556, 557, 558, 559, 560, 561, 562, 563, 564, 565, 566, 567, 568, 569, 570, 571, 572, 573, 574, 575, 576, 577, 578, 579, 580, 581, 582, 583, 584, 585, 586, 587, 588, 589, 590, 591, 592, 593, 594, 595, 596, 597, 598, 599, 600, 601, 602, 603, 604, 605, 606, 607, 608, 609, 610, 611, 612, 613, 614, 615, 616, 617, 618, 619, 620, 621, 622, 623, 624, 625, 626, 627, 628, 629, 630, 631, 632, 633, 634, 635, 636, 637, 638, 639, 640, 641, 642, 643, 644, 645, 646, 647, 648, 649, 650, 651, 652, 653, 654, 655, 656, 657, 658, 659, 660, 661, 662, 663, 664, 665, 666, 667, 668, 669, 670, 671, 672, 673, 674, 675, 676, 677, 678, 679, 680, 681, 682, 683, 684, 685, 686, 687, 688, 689, 690, 691, 692, 693, 694, 695, 696, 697, 698, 699, 700, 701, 702, 703, 704, 705, 706, 707, 708, 709, 710, 711, 712, 713, 714, 715, 716, 717, 718, 719, 720, 721, 722, 723, 724, 725, 726, 727, 728, 729, 730, 731, 732, 733, 734, 735, 736, 737, 738, 739, 740, 741, 742, 743, 744, 745, 746, 747, 748, 749, 750, 751, 752, 753, 754, 755, 756, 757, 758, 759, 760, 761, 762, 763, 764, 765, 766, 767, 768, 769, 770, 771, 772, 773, 774, 775, 776, 777, 778, 779, 780, 781, 782, 783, 784, 785, 786, 787, 788, 789, 790, 791, 792, 793, 794, 795, 796, 797, 798, 799, 800, 801, 802, 803, 804, 805, 806, 807, 808, 809, 810, 811, 812, 813, 814, 815, 816, 817, 818, 819, 820, 821, 822, 823, 824, 825, 826, 827, 828, 829, 830, 831, 832, 833, 834, 835, 836, 837, 838, 839, 840, 841, 842, 843, 844, 845, 846, 847, 848, 849, 850, 851, 852, 853, 854, 855, 856, 857, 858, 859, 860, 861, 862, 863, 864, 865, 866, 867, 868, 869, 870, 871, 872, 873, 874, 875, 876, 877, 878, 879, 880, 881, 882, 883, 884, 885, 886, 887, 888, 889, 890, 891, 892, 893, 894, 895, 896, 897, 898, 899, 900, 901, 902, 903, 904, 905, 906, 907, 908, 909, 910, 911, 912, 913, 914, 915, 916, 917, 918, 919, 920, 921, 922, 923, 924, 925, 926, 927, 928, 929, 930, 931, 932, 933, 934, 935, 936, 937, 938, 939, 940, 941, 942, 943, 944, 945, 946, 947, 948, 949, 950, 951, 952, 953, 954, 955, 956, 957, 958, 959, 960, 961, 962, 963, 964, 965, 966, 967, 968, 969, 970, 971, 972, 973, 974, 975, 976, 977, 978, 979, 980, 981, 982, 983, 984, 985, 986, 987, 988, 989, 990, 991, 992, 993, 994, 995, 996, 997, 998, 999, 1000



M756

DEPARTMENT OF MINES
ONTARIO

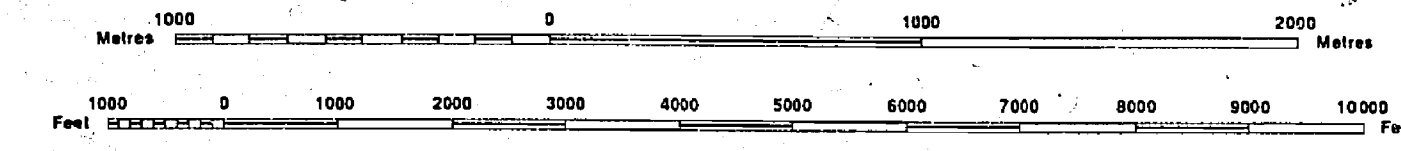
INDEX TO LAND DISPOSITION

PLAN
G-4045
 TOWNSHIP

M.N.R. ADMINISTRATIVE DISTRICT
SUDBURY
 MINING DIVISION
SUDBURY
 LAND TITLES/REGISTRY DIVISION
SUDBURY

ERMATINGER

Scale 1:20 000



AREAS WITHDRAWN FROM DISPOSITION

MRO - Mining Rights Only
 SRO - Surface Rights Only
 M+S - Mining and Surface Rights

SYMBOLS

Description	Order No.	Date	Disposition	File
Boundary				
Township, Meridian, Baseline				
Road allowance; surveyed				
shoreline				
Lot/Concession; surveyed				
unsurveyed				
Parcel; surveyed				
unsurveyed				
Right-of-way; road				
railway				
utility				
Reservation				
Cliff, Pit, Pile				
Contour				
Interpolated				
Approximate				
Depression				
Control point (horizontal)				
Flooded land				
Mine head frame				
Pipeline (above ground)				
Railway; single track				
double track				
abandoned				
Road; highway, county, township				
access				
trail, bush				
Shoreline (original)				
Transmission line				
Wooded area				

THE INFORMATION THAT APPEARS ON THIS MAP HAS BEEN COMPILED FROM VARIOUS SOURCES, AND ACCURACY IS NOT GUARANTEED. THOSE WISHING TO STAKE MINING CLAIMS SHOULD CONSULT WITH THE MINING RECORDER, MINISTRY OF NORTHERN DEVELOPMENT AND MINES, FOR ADDITIONAL INFORMATION ON THE STATUS OF THE LANDS SHOWN HEREON.

NOTES

THE SUBDIVISION OF THIS TOWNSHIP INTO LOTS AND CONCESSIONS WAS ANNULLED NOVEMBER 25, 1948

LICENCE OF OCCUPATION NO. 1517 ISSUED FOR STORAGE PURPOSES ON MINISTIC AND ARMSTRONG LAKES.

LOCATION CL 1709 MINISTIC LAKE, FLOODING UP TO CONTOUR 120X7' G.S.C. DATUM F. 20396

LOCATION CL 1710 ARMSTRONG LAKE, FLOODING UP TO CONTOUR 1159.7' G.S.C. DATUM F. 20396

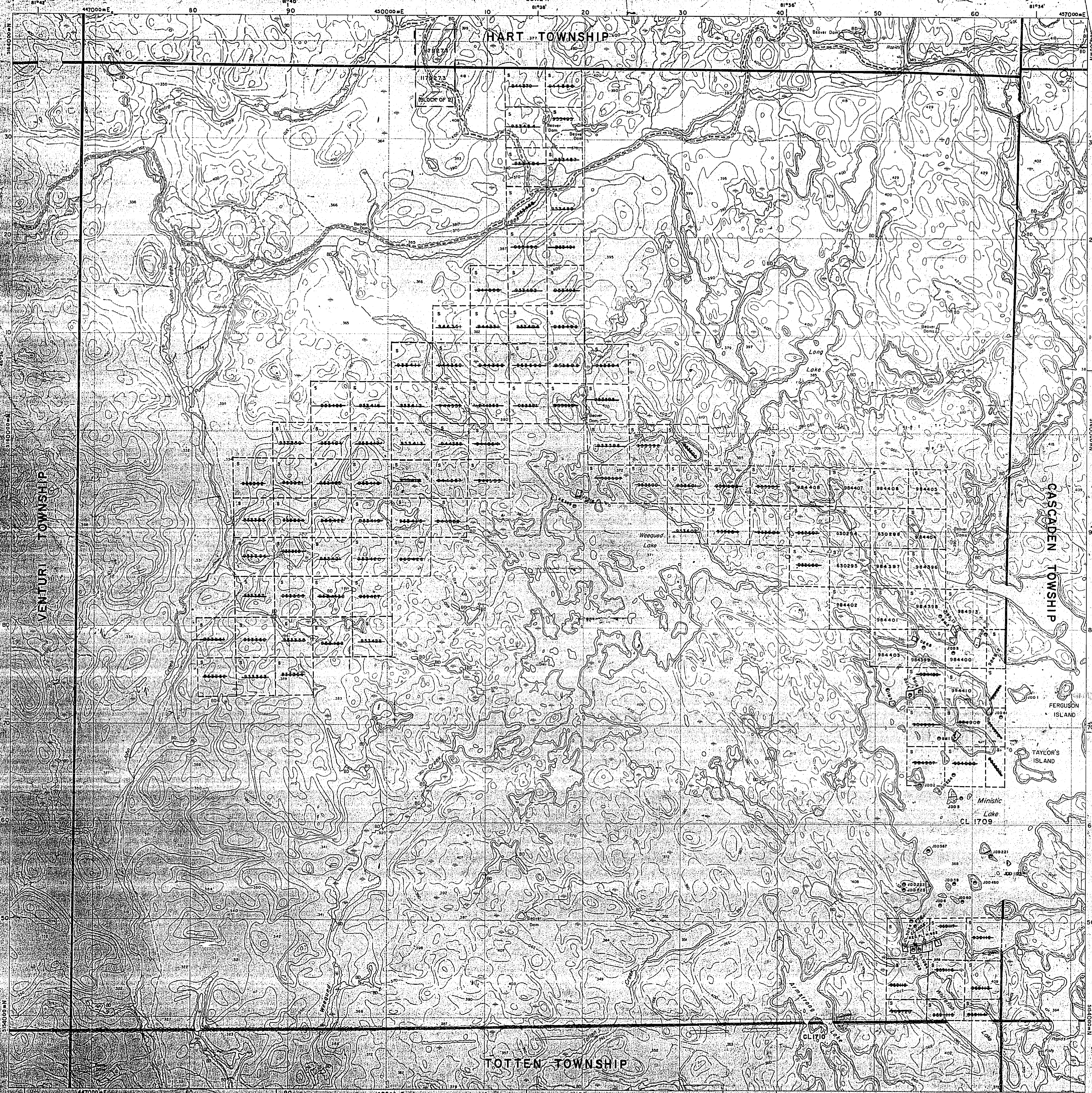
DATE OF ISSUE

MAY 5 1992

SUDBURY
 MINING RECORDER'S OFFICE

DISPOSITION OF CROWN LANDS

Patent	
Surface & Mining Rights	●
Surface Rights Only	○
Mining Rights Only	○
Lease	
Surface & Mining Rights	■
Surface Rights Only	■
Mining Rights Only	■
Licence of Occupation	▼
Order-in-Council	OC
Cancelled	○
Reservation	○
Sand & Gravel	○





Ministry of Natural Resources

Ministry of Northern Development and Mines

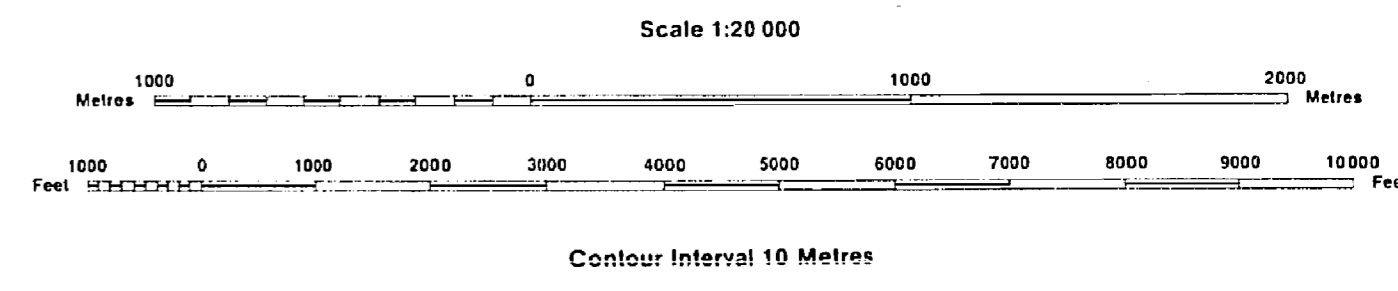
IN SERVICE 27/02/90

INDEX TO LAND DISPOSITION

PLAN
G-4033
TOWNSHIP

DENISON

M.N.R. ADMINISTRATIVE DISTRICT
SUDBURY
MINING DIVISION
SUDBURY
LAND TITLES/REGISTRY DIVISION
SUDBURY



AREAS WITHDRAWN FROM DISPOSITION

- MRO - Mining Rights Only
- SRO - Surface Rights Only
- M + S - Mining and Surface Rights

SYMBOLS

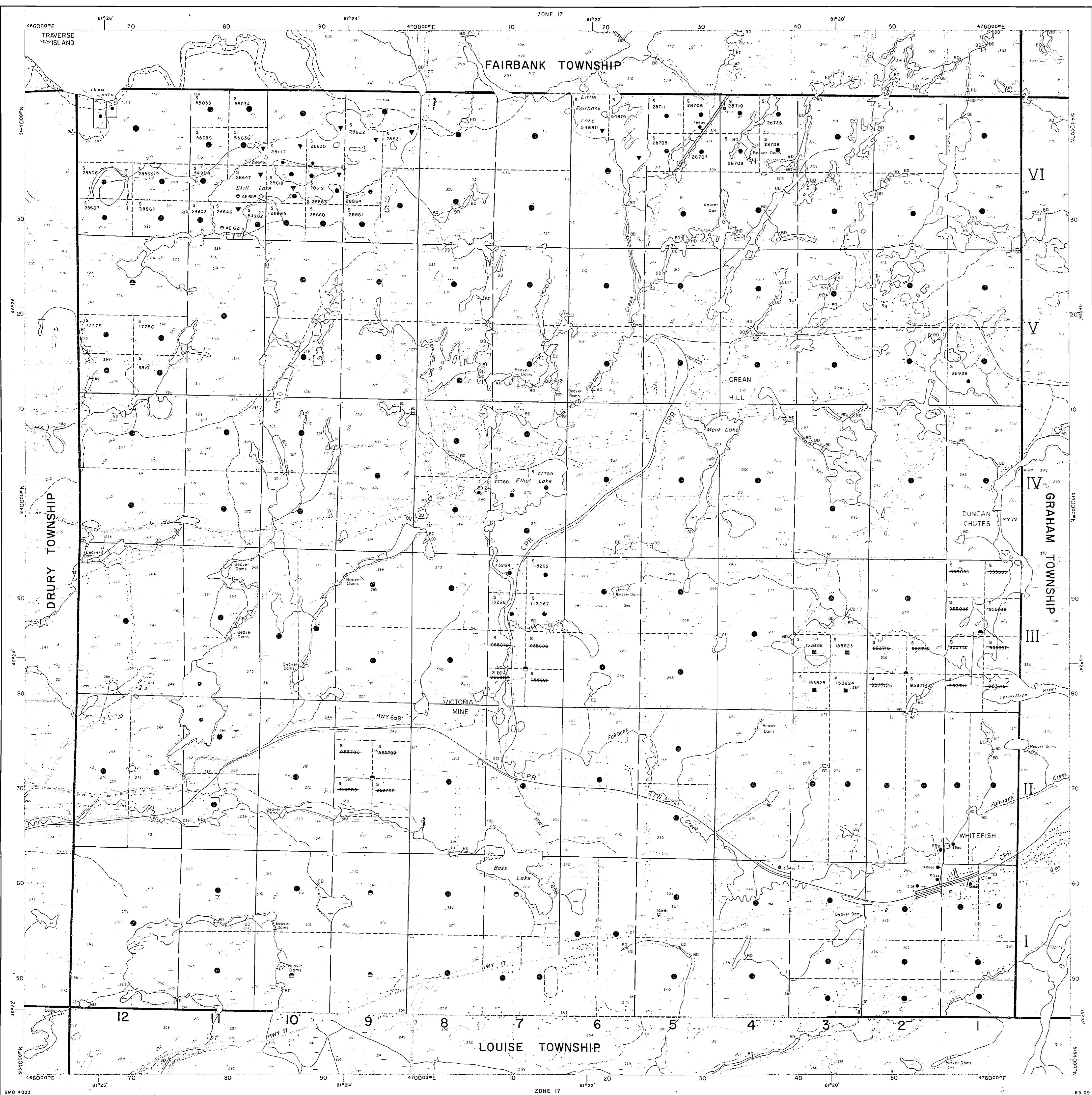
Description	Order No.	Date	Disposition	File
Boundary				
Township, Meridian, Baseline				
Road allowance; surveyed				
shoreline				
Lot/Concession; surveyed				
unsurveyed				
Parcel; surveyed				
unsurveyed				
Right-of-way; road				
railway				
utility				
Reservation				
Cliff, Pit, Pile				
Contour				
Interpolated				
Approximate				
Depression				
Control point (horizontal)				
Flooded land				
Mine head frame				
Pipeline (above ground)				
Railway; single track				
double track				
abandoned				
Road; highway, county, township				
access				
trail, bush				
Shoreline (original)				
Transmission line				
Wooded area				

DISPOSITION OF CROWN LANDS

Patent				
Surface & Mining Rights				
Surface Rights Only				
Mining Rights Only				
Lease				
Surface & Mining Rights				
Surface Rights Only				
Mining Rights Only				
Licence of Occupation				
Order-in-Council				
Cancelled				
Reservation				
Sand & Gravel				

DATE OF ISSUE
DEC 10 1997
PROVINCIAL RECORDS
OFFICE - SUDBURY

THE INFORMATION THAT APPEARS ON THIS MAP HAS BEEN COMPILED FROM VARIOUS SOURCES AND ACCURACY IS NOT GUARANTEED. THOSE WISHING TO STAKE MINING CLAIMS SHOULD CONSULT WITH THE MINING RECORDER, MINISTRY OF NORTHERN DEVELOPMENT AND MINES, FOR ADDITIONAL INFORMATION ON THE STATUS OF THE LANDS SHOWN HEREIN.



THE
TOWNSHIP OF
DENISON

DISTRICT OF SUDBURY
SUDBURY MINING
DIVISION

SCALE 1 INCH TO 40 CHAINS

LEGEND

- | | |
|--------------------------|------|
| PATENTED LANDS | (P) |
| CROWN SALES | (S) |
| LICENSE OF OCCUPATION | L.O. |
| ROADS | — |
| IMPROVED ROADS | — |
| CANADIAN PACIFIC RAILWAY | — |
| POLE LINE | — |

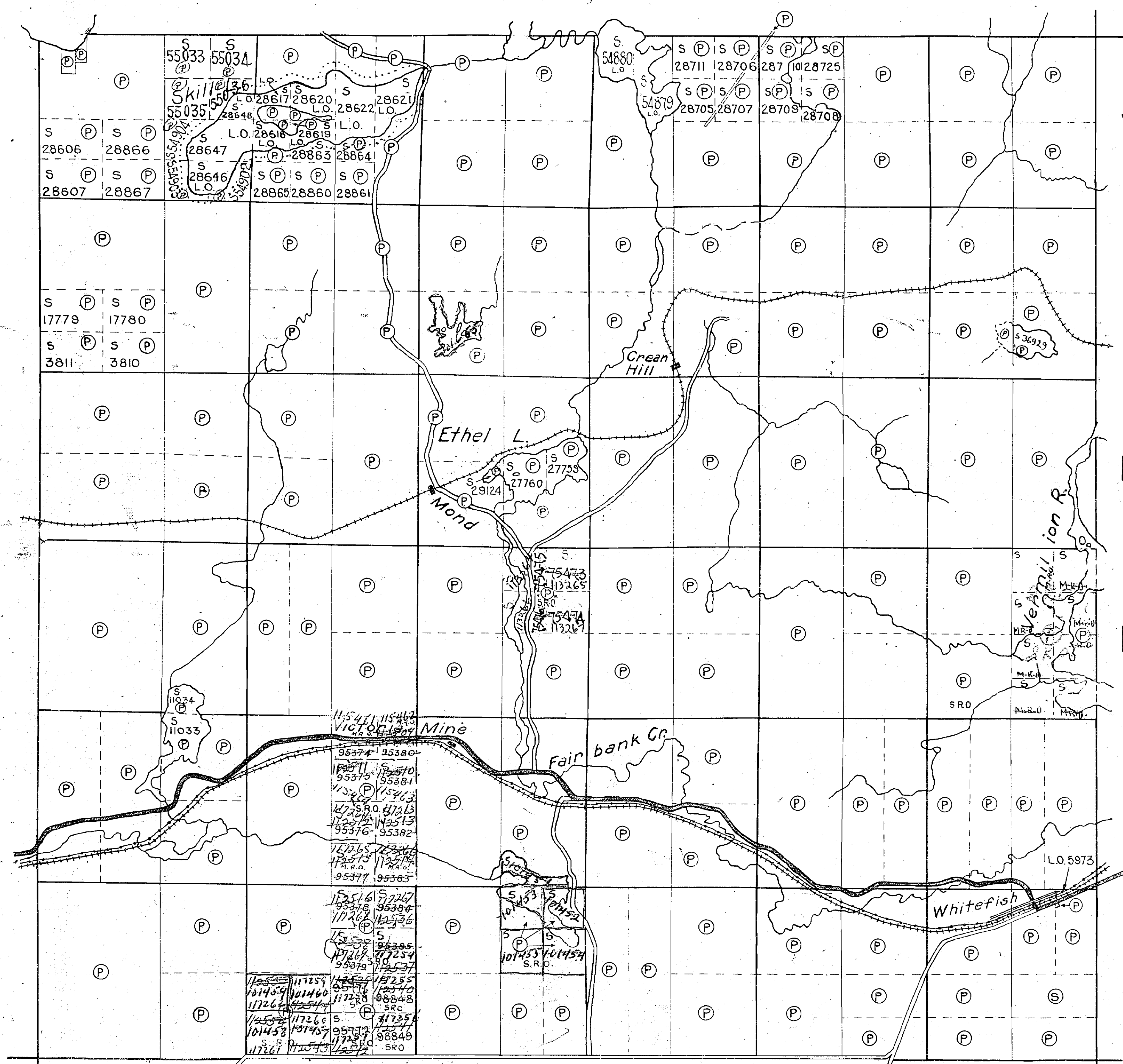
NOTES

4/20/20

FAIRBANK TWP.


LOUISE TWP.

Trig pole



VI
V
IV
III
II
I

12 11 10 9 8 7 6 5 4 3 2 1



DRURY TWP.

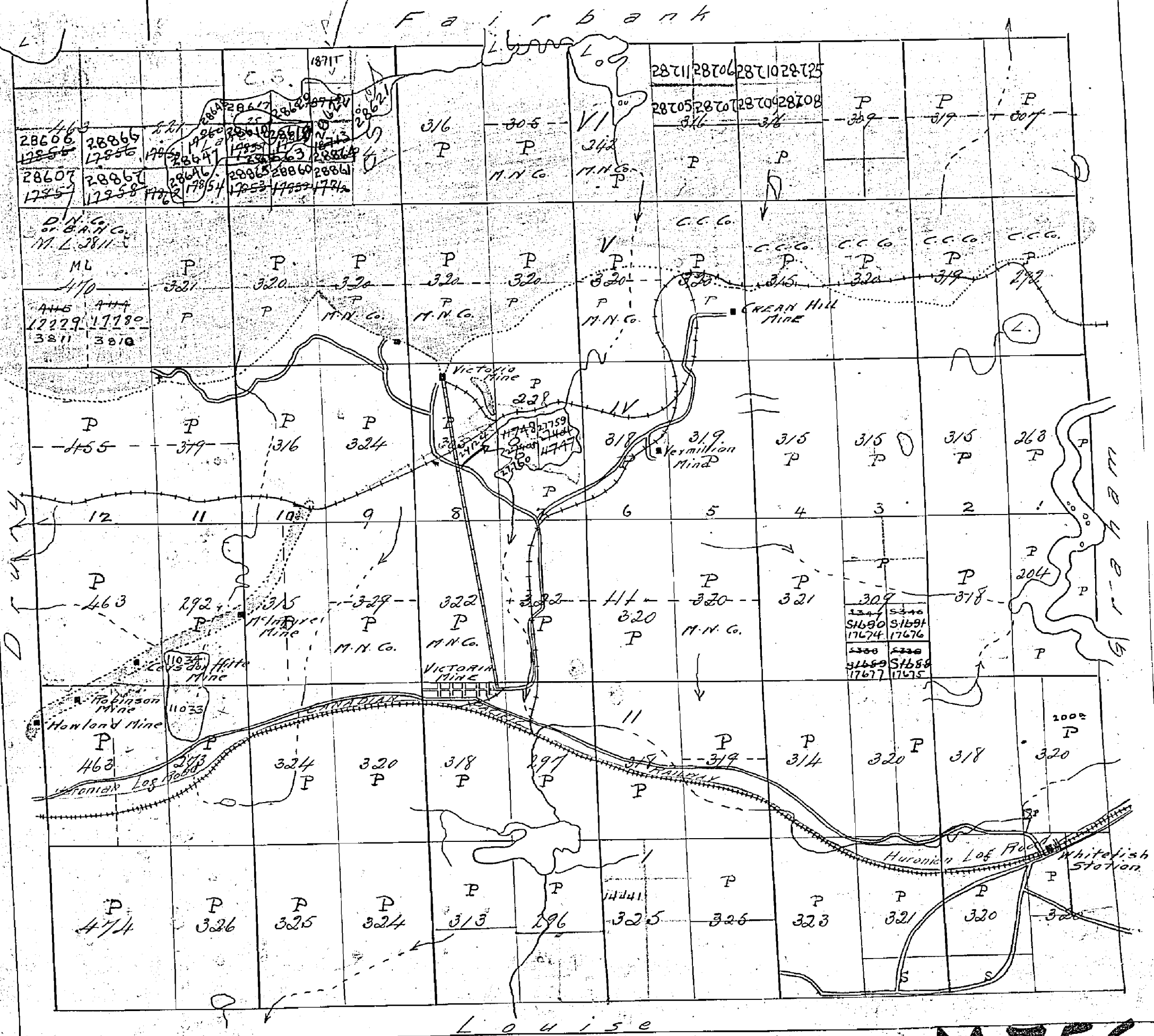
GRAHAM TWP.

400' wide reservations on surface by Dept. of L. & F. shown hereon thus ———

M 756

DENISON

Scale 40 Chains to one inch



M 756

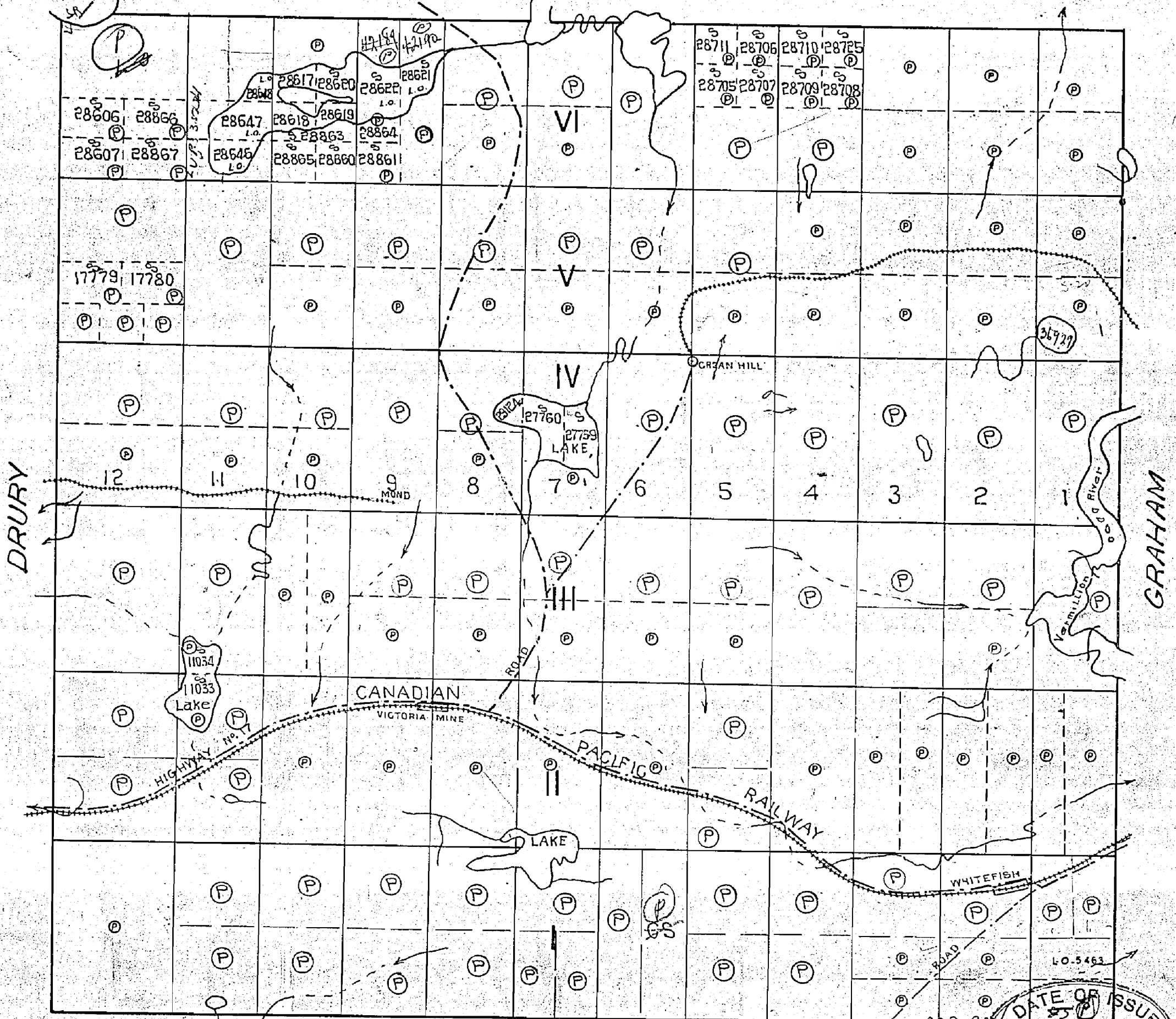
DENISON

DISTRICT OF SUDBURY

SCALE - 40 CHAINS = 1 INCH

No L.R.

FAIRBANK



DATE OF ISSUE
 OCT 29 1941

LOUISE

756

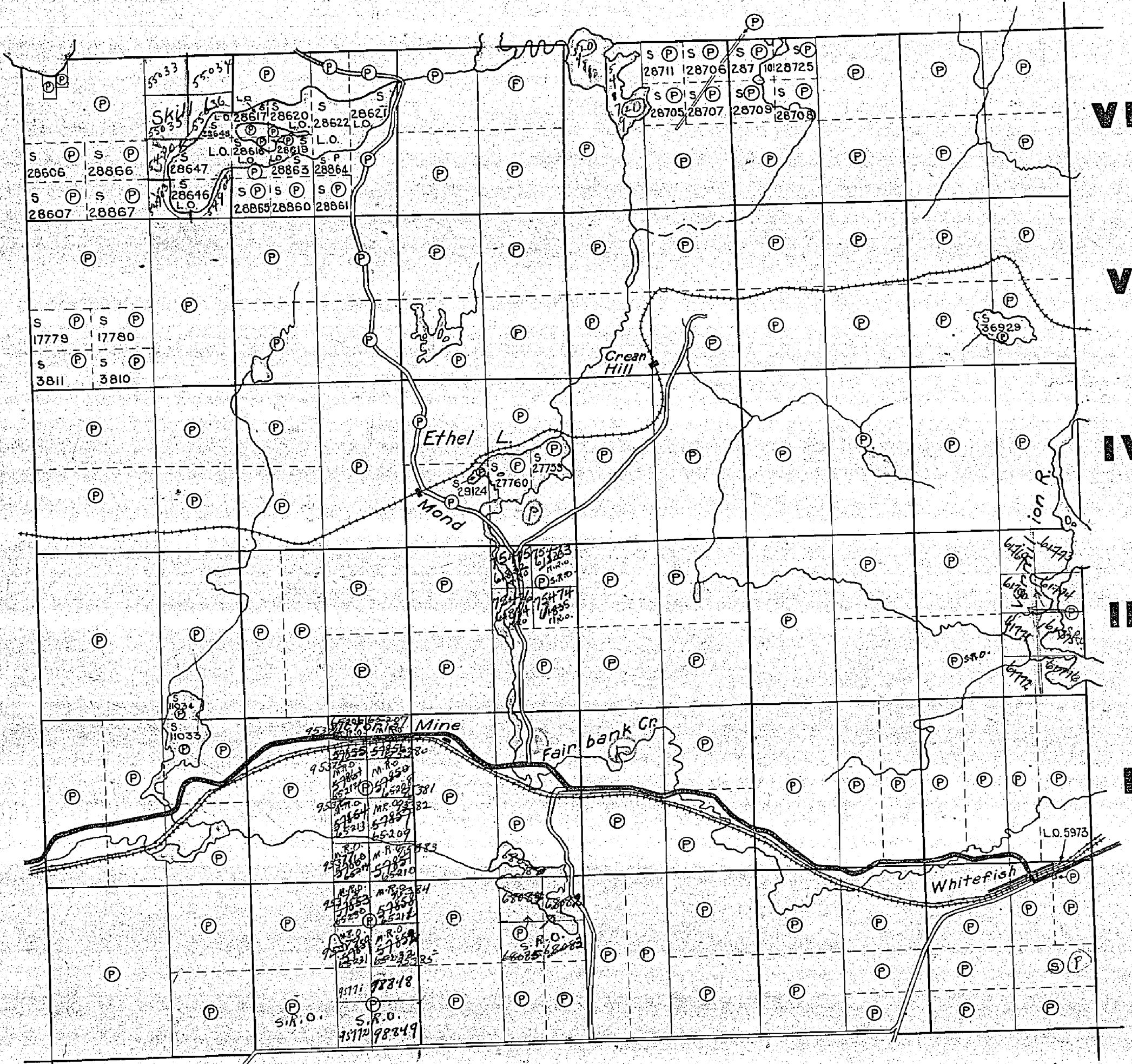

No. 1. R.
Twp file

THE
TOWNSHIP OF
DENISON

DISTRICT OF SUDBURY
SUDBURY MINING
DIVISION

SCALE 1 INCH TO 40 CHAINS

FAIRBANK TWP.



DRURY TWP.

GRAHAM TWP.

12 11 10 9 8 7 6 5 4 3 2 1

LOUISE TWP.

LEGEND

- PATENTED LANDS (P)
- CROWN SALES (S)
- LICENSE OF OCCUPATION (L.O.)
- ROADS (—)
- IMPROVED ROADS (—)
- CANADIAN PACIFIC RAILWAY (—)
- POLE LINE (—)

NOTES

OPEN:
M.R. in P.T. Oct 7 & 8 & 1
Crown in Ont. August
May 16/53
— 400' R.



M756

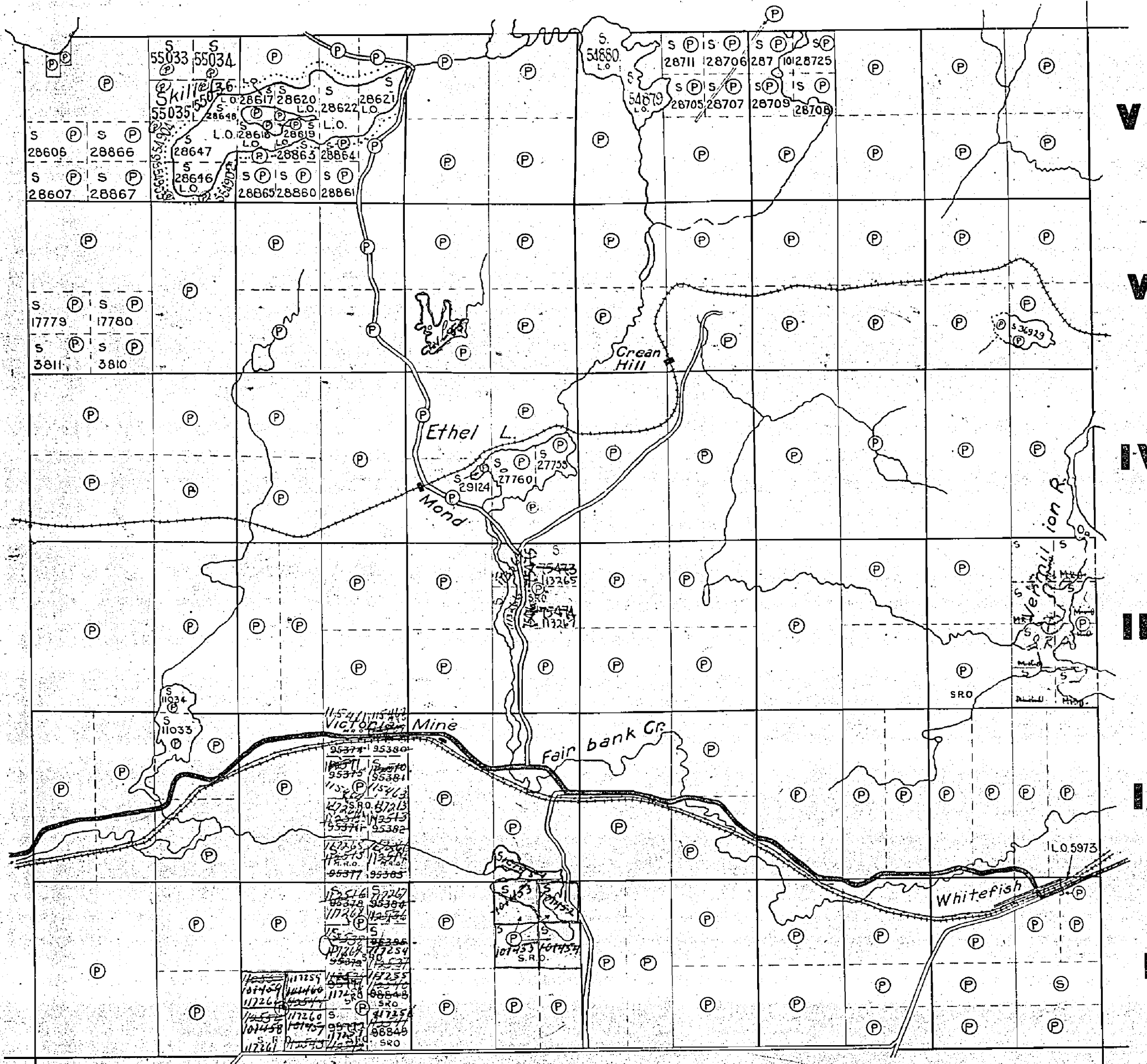
DEPARTMENT OF MINES
ONTARIO

Temp. scale

THE
TOWNSHIP OF
DENISON
DISTRICT OF SUDBURY
SUDBURY MINING
DIVISION

SCALE 1 INCH TO 40 CHAINS

FAIRBANK TWP.



DRURY TWP.

VI

V

IV

GRAHAM TWP.

LEGEND

- PATENTED LANDS (P)
- CROWN SALES (S)
- LICENSE OF OCCUPATION (L.O.)
- ROADS (—)
- IMPROVED ROADS (—)
- CANADIAN PACIFIC RAILWAY (—)
- POLE LINE (—)

NOTES

400' res.

12 11 10 9 8 7 6 5 4 3 2 1

LOUISE TWP.

M 756

400' wide reservations on surface by Dept. of L & F
shown hereon that

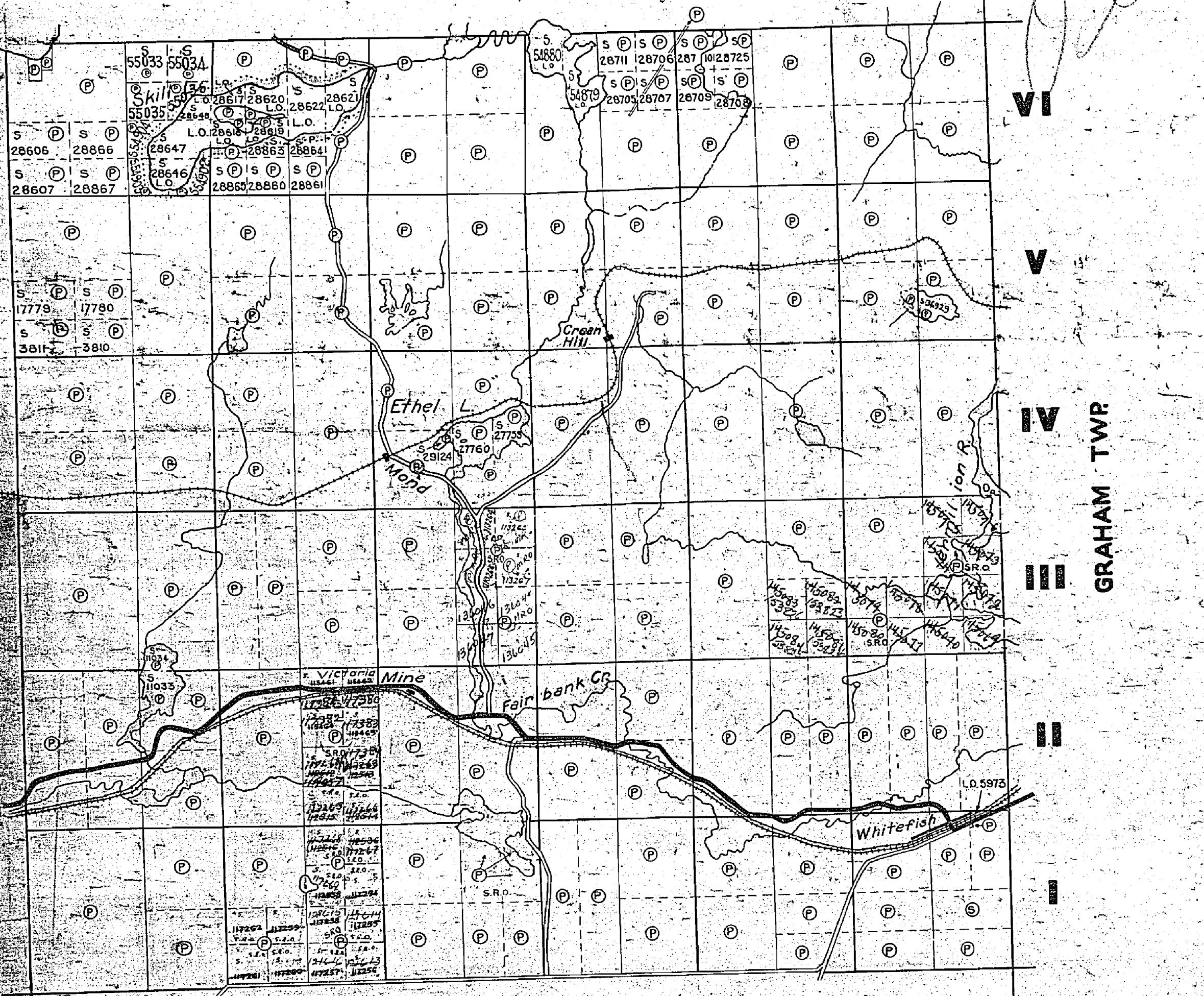
756

FAIRBANK TWP.

TOWNSHIP OF DENISON

DISTRICT OF SUDBURY
SUDBURY MINING
DIVISION

SCALE 1 INCH TO 40 CHAINS



LEGEND

- PATENTED LANDS (P)
- CROWN SALES (S)
- LICENSE OF OCCUPATION (L.O.)
- ROADS (—)
- IMPROVED ROADS (—)
- CANADIAN PACIFIC RAILWAY (—)
- POLE LINE (—)

NOTES

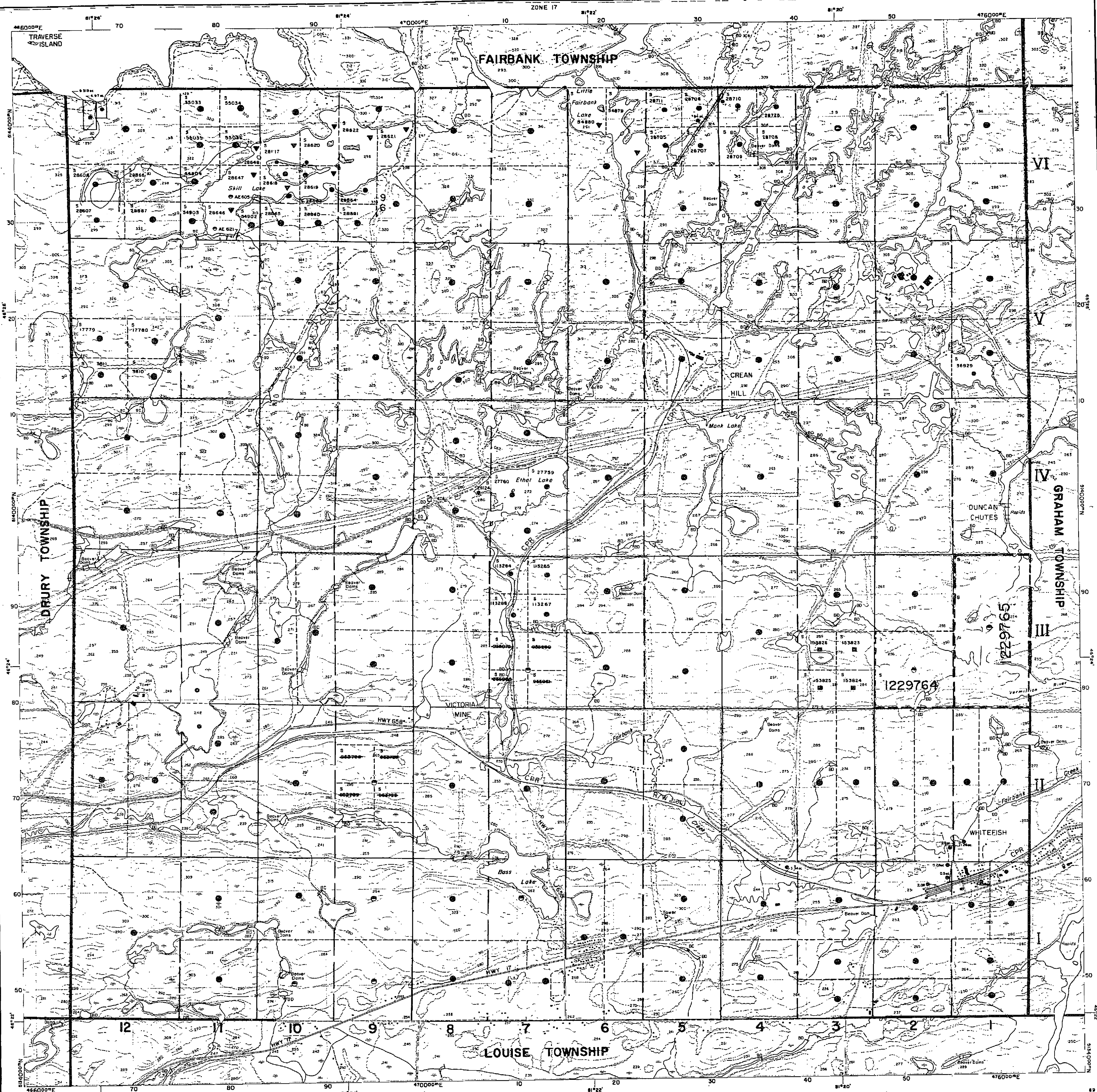
400' Surface Rights Reservation around all Lakes and Rivers.

12 11 10 9 8 7 6 5 4 3 2 1

LOUISE TWP.

M 756

DEPARTMENT OF MINES
ONTARIO

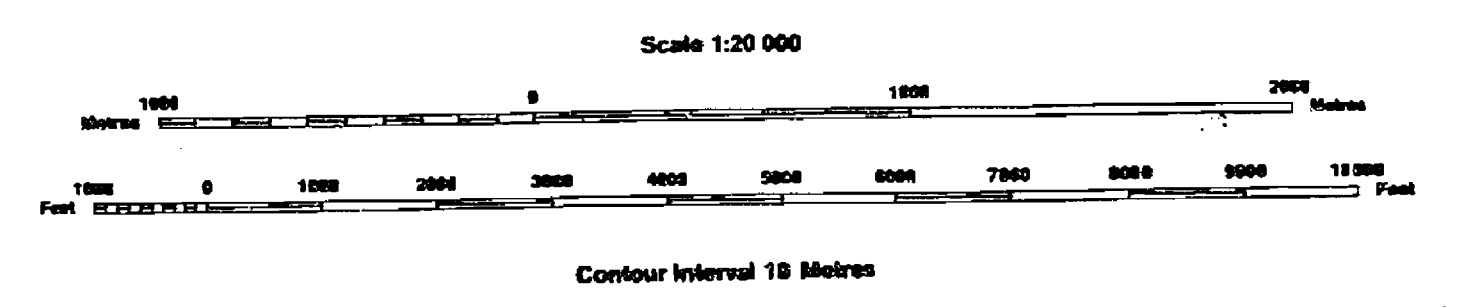


INDEX TO LAND DISPOSITION

PLAN
G-4033
 TOWNSHIP

DENISON

M.N.R. ADMINISTRATIVE DISTRICT
SUDBURY
 MINING DIVISION
SUDBURY
 LAND TITLES/REGISTRY DIVISION
SUDBURY



AREAS WITHDRAWN FROM DISPOSITION

- MRO - Mining Rights Only
- SRQ - Surface Rights Only
- M + S - Mining and Surface Rights

SYMBOLS

Description	Order No.	Date	Disposition	File
Boundary				
Township, Meridian, Baseline				
Road allowance; surveyed				
shoreline				
Lot/Concession; surveyed				
unsurveyed				
Parcel; surveyed				
unsurveyed				
Right-of-way; road				
railway				
utility				
Reservation				
Cliff, Pit, Pile				
Contour				
Interpolated				
Approximate				
Depression				
Control point (horizontal)				
Flooded land				
Mine head frame				
Pipeline (above ground)				
Railway; single track				
double track				
abandoned				
Road; highway, county, township				
access				
trail, bush				
Shoreline (original)				
Transmission line				
Wooded area				

DISPOSITION OF CROWN LANDS

Ptcent			
Surface & Mining Rights			
Surface Rights Only			
Mining Rights Only			
Lease			
Surface & Mining Rights			
Surface Rights Only			
Mining Rights Only			
Licence of Occupation			
Order-in-Council			
Cancelled			
Reservation			
Sand & Gravel			

THE INFORMATION THAT APPEARS ON THIS MAP HAS BEEN COMPILED FROM VARIOUS SOURCES, AND ACCURACY IS NOT GUARANTEED. THOSE WISHING TO STAKE MINING CLAIMS SHOULD CONSULT WITH THE MINING RECORDER, MINISTRY OF NORTHERN DEVELOPMENT AND MINES, FOR ADDITIONAL INFORMATION ON THE STATUS OF THE LANDS SHOWN HEREIN.

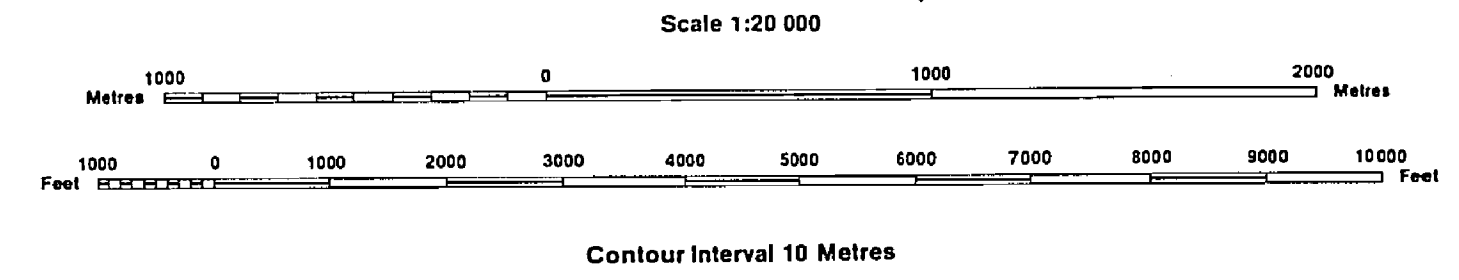


INDEX TO LAND DISPOSITION

PLAN
 G-4033
 TOWNSHIP

DENISON

M.N.R. ADMINISTRATIVE DISTRICT
 SUDBURY
 MINING DIVISION
 SUDBURY
 LAND TITLES/REGISTRY DIVISION
 SUDBURY



AREAS WITHDRAWN FROM DISPOSITION

MRO - Mining Rights Only
 SRO - Surface Rights Only
 M+S - Mining and Surface Rights

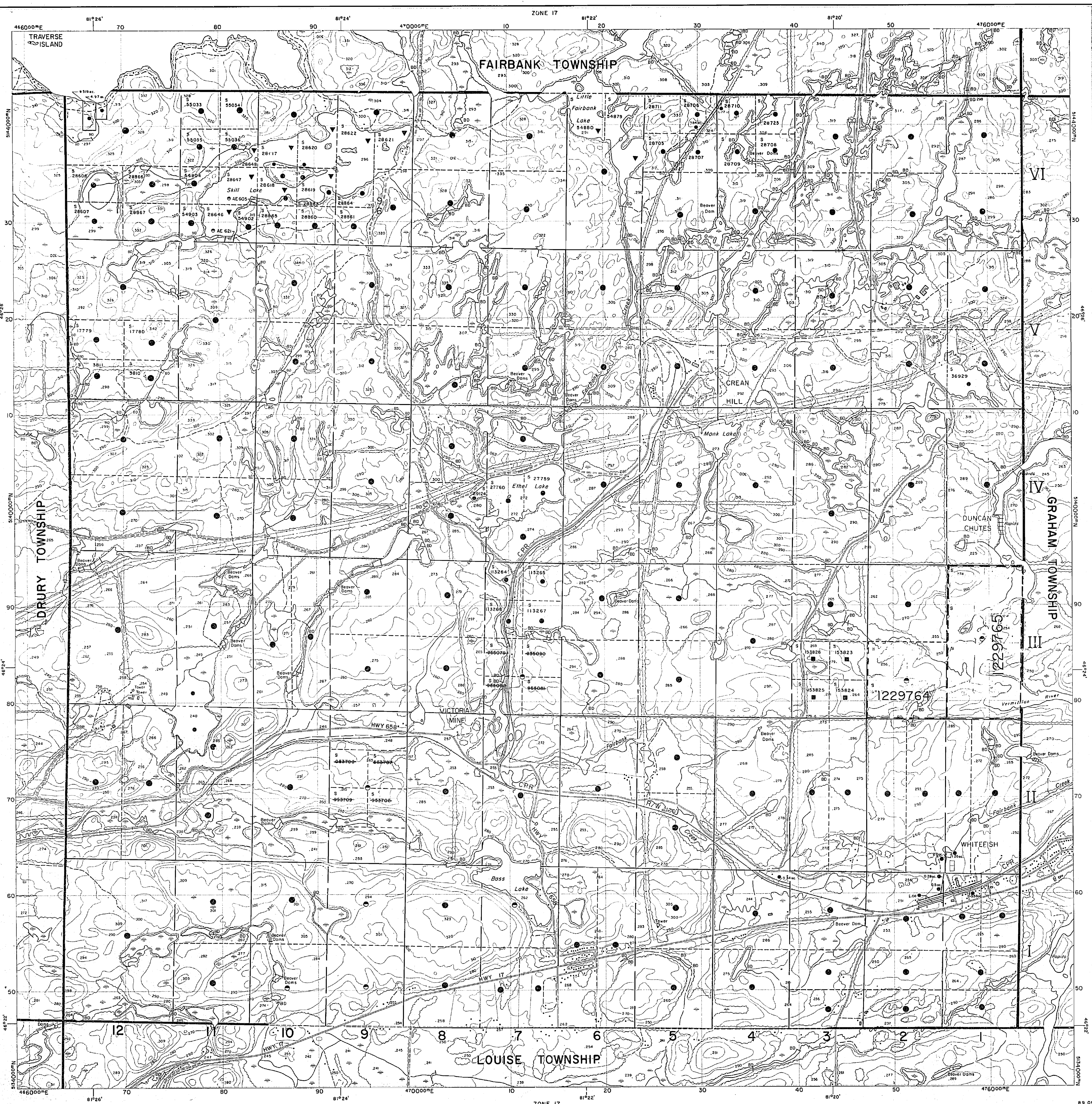
SYMBOLS

Description	Order No.	Date	Disposition	File
Boundary				
Township, Meridian, Baseline				
Road allowance; surveyed				
shoreline				
Lot/Concession; surveyed				
unsurveyed				
Parcel; surveyed				
unsurveyed				
Right-of-way; road				
railway				
utility				
Reservation				
Cliff, Pit, Pile				
Contour				
Interpolated				
Approximate				
Depression				
Control point (horizontal)				
Flooded land				
Mine head frame				
Pipeline (above ground)				
Railway; single track				
double track				
abandoned				
Road; highway, county, township				
access				
trail, bush				
Shoreline (original)				
Transmission line				
Wooded area				

DISPOSITION OF CROWN LANDS

Patent	
Surface & Mining Rights	●
Surface Rights Only	○
Mining Rights Only	◐
Lease	
Surface & Mining Rights	■
Surface Rights Only	□
Mining Rights Only	◼
Licence of Occupation	▼
Order-in-Council	OC
Cancelled	⊙
Reservation	⊖
Sand & Gravel	⊕

THE INFORMATION THAT APPEARS ON THIS MAP HAS BEEN COMPILED FROM VARIOUS SOURCES, AND ACCURACY IS NOT GUARANTEED. THOSE WISHING TO STAKE MINING CLAIMS SHOULD CONSULT WITH THE MINING RECORDER, MINISTRY OF NORTHERN DEVELOPMENT AND MINES, FOR ADDITIONAL INFORMATION ON THE STATUS OF THE LANDS SHOWN HEREON.





Ministry of
Natural
Resources

Ministry of
Northern Development
and Mines

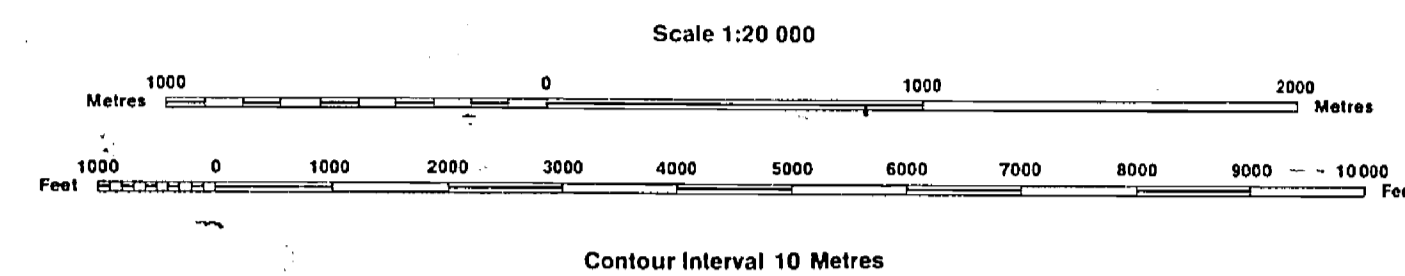
IN SERVICE 27/02/90

INDEX TO LAND DISPOSITION

PLAN
G-4033
TOWNSHIP

DENISON

M.N.R. ADMINISTRATIVE DISTRICT
SUDBURY
MINING DIVISION
SUDBURY
LAND TITLES/REGISTRY DIVISION
SUDBURY



AREAS WITHDRAWN FROM DISPOSITION

MRO - Mining Rights Only
SRO - Surface Rights Only
M + S - Mining and Surface Rights

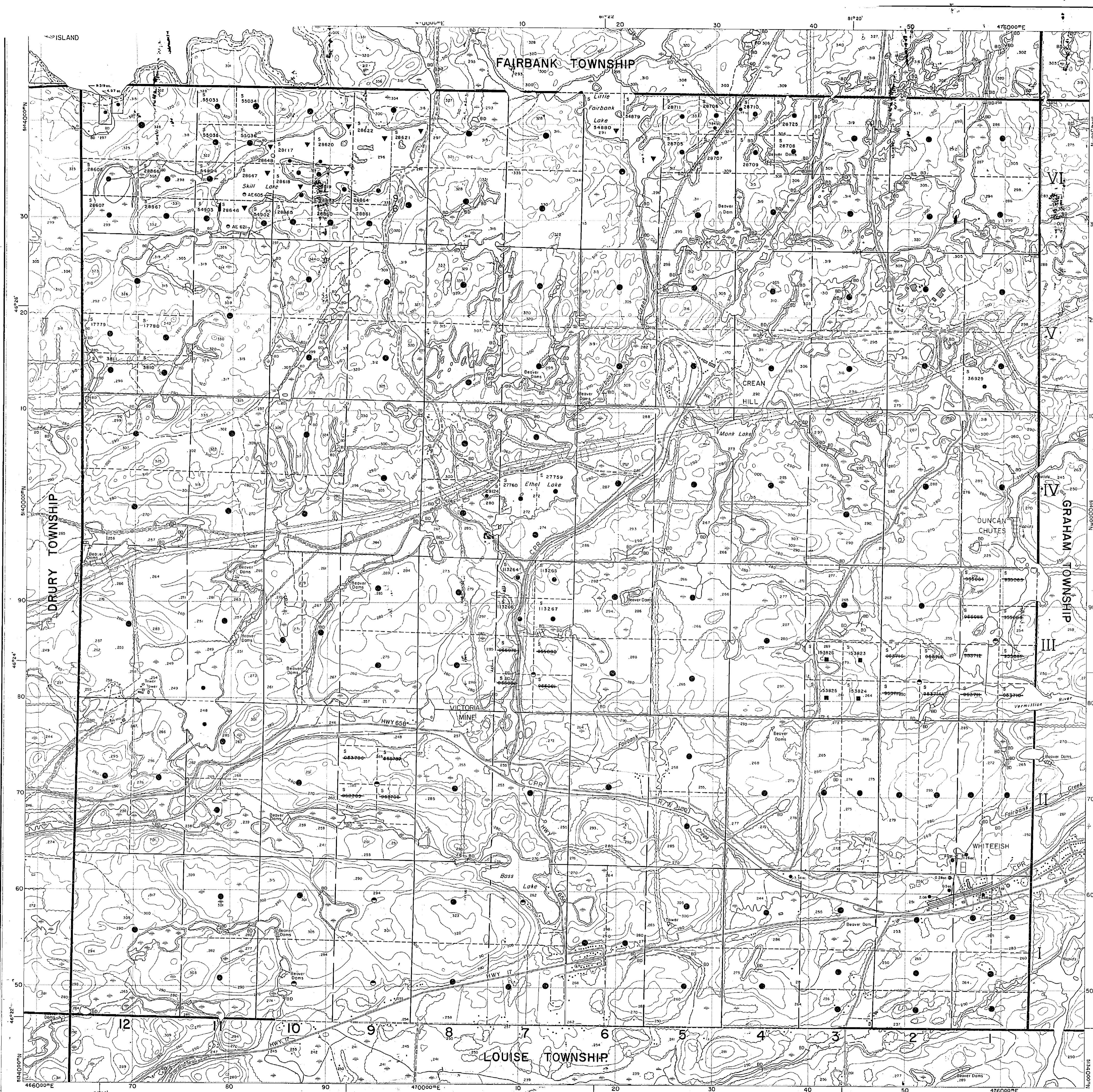
SYMBOLS

Description	Order No.	Date	Disposition	File
Boundary				
Township, Meridian, Baseline				
Road allowance; surveyed				
shoreline				
Lot/Concession; surveyed				
unsurveyed				
Parcel; surveyed				
unsurveyed				
Right-of-way; road				
railway				
utility				
Reservation				
Cliff, Pit, Pile				
Contour				
Interpolated				
Approximate				
Depression				
Control point (horizontal)				
Flooded land				
Mine head frame				
Pipeline (above ground)				
Railway; single track				
double track				
abandoned				
Road; highway, county, township				
access				
trail, bush				
Shoreline (original)				
Transmission line				
Wooded area				

DISPOSITION OF CROWN LANDS

Patent	
Surface & Mining Rights	●
Surface Rights Only	○
Mining Rights Only	◐
Lease	
Surface & Mining Rights	■
Surface Rights Only	□
Mining Rights Only	◑
Licence of Occupation	▼
Order-in-Council	OC
Cancelled	⊙
Reservation	⊖
Sand & Gravel	⊗

THE INFORMATION THAT APPEARS ON THIS MAP HAS BEEN COMPILED FROM VARIOUS SOURCES, AND ACCURACY IS NOT GUARANTEED. THOSE WISHING TO STAKE MINING CLAIMS SHOULD CONSULT WITH THE MINING RECORDER, MINISTRY OF NORTHERN DEVELOPMENT AND MINES, FOR ADDITIONAL INFORMATION ON THE STATUS OF THE LANDS SHOWN HEREON.

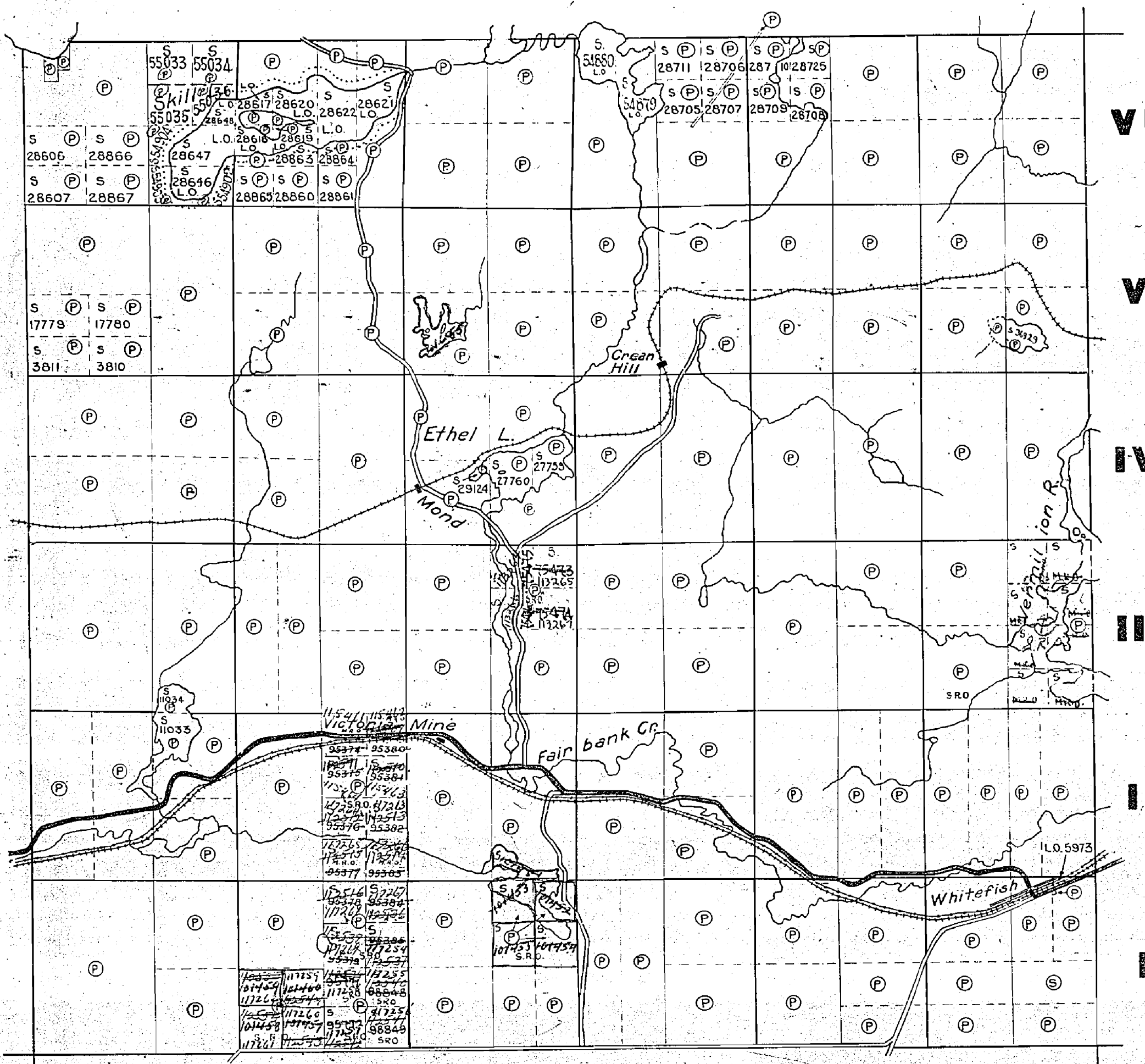


Truss field

THE
TOWNSHIP OF
DENISON
DISTRICT OF SUDBURY
SUDBURY MINING
DIVISION

SCALE 1 INCH TO 40 CHAINS

FAIRBANK TWP.



LEGEND

- PATENTED LANDS (P)
- CROWN SALES (S)
- LICENSE OF OCCUPATION (L.O.)
- ROADS (—)
- IMPROVED ROADS (—)
- CANADIAN PACIFIC RAILWAY (—)
- POLE LINE (—)

NOTES

400' Res.

12 11 10 9 8 7 6 5 4 3 2 1

LOUISE TWP.

M 756

400' wide reservations on surface by Dept. of L. & F.
shown hereon thus

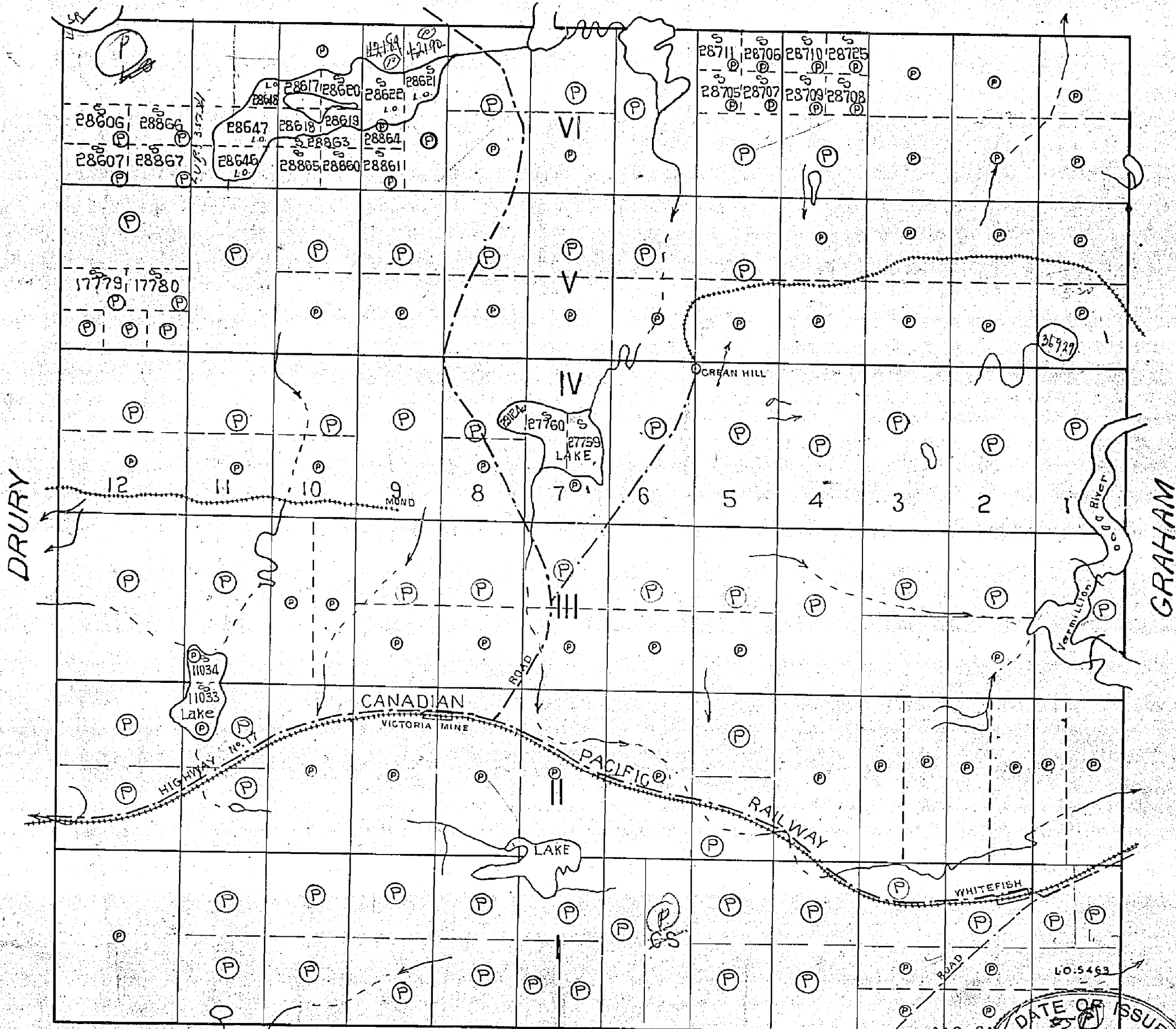
DENISON

DISTRICT OF SUDBURY

SCALE = 40 CHAINS = 1 INCH

No L.R.

FAIRBANK



DATE OF ISSUE
 OCT 29 1941

LOUISE

756

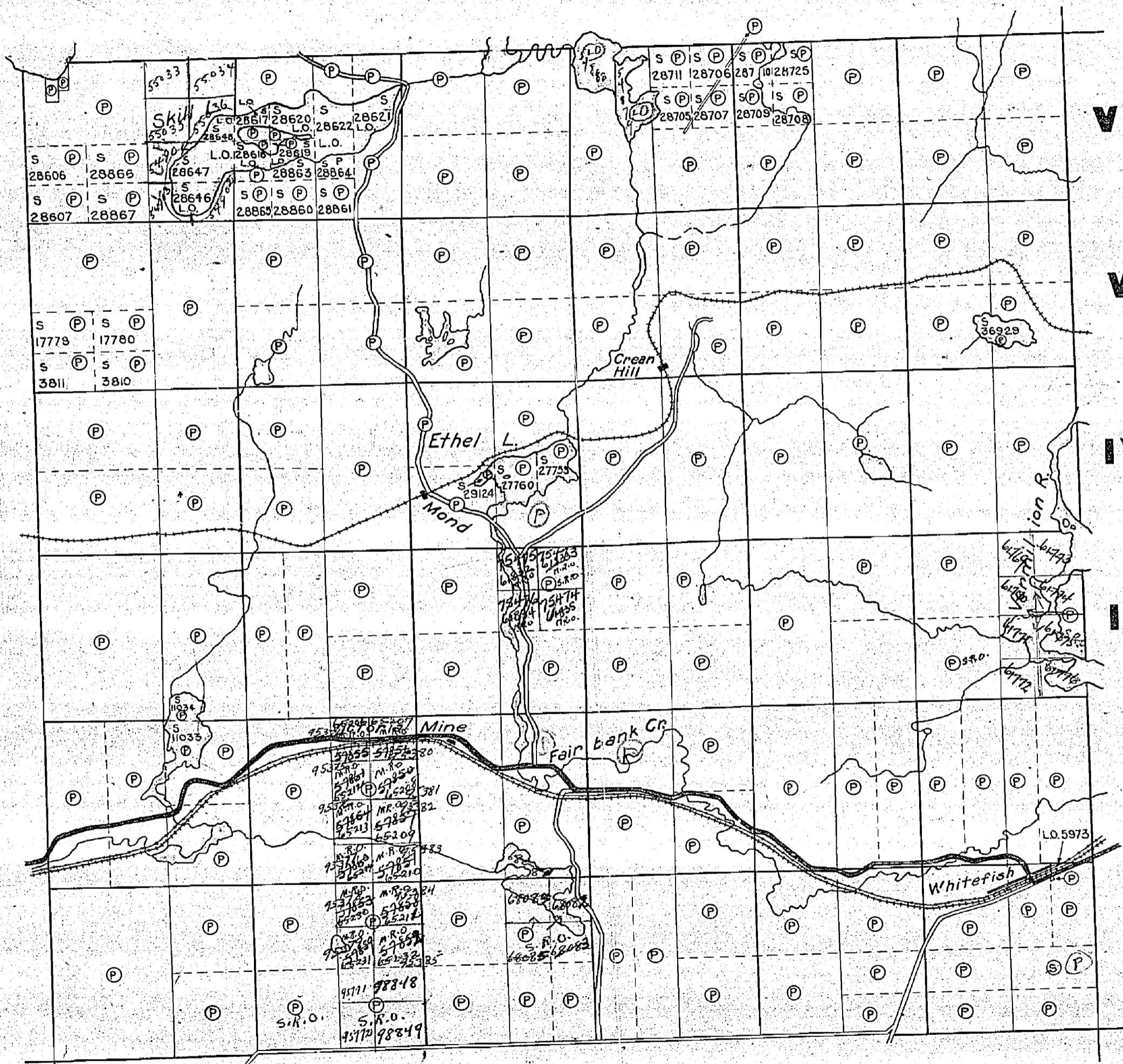

No. L.R.
Trapp

THE
TOWNSHIP OF
DENISON

DISTRICT OF SUDBURY
SUDBURY MINING
DIVISION

SCALE 1 INCH TO 40 CHAINS

FAIRBANK TWP.



VI

V

IV

III

II

I

GRAHAM TWP.

DRURY TWP.

12 11 10 9 8 7 6 5 4 3 2 1

LOUISE TWP.

LEGEND

- PATENTED LANDS (P)
- CROWN SALES (S)
- LICENSE OF OCCUPATION (L.O.)
- ROADS:
 - IMPROVED ROADS (—)
 - CANADIAN PACIFIC RAILWAY (—+—+—+—)
 - POLE LINE (—+—+—+—)

NOTES

OPEN:
M.R.Ts in 775, 776, 777, 778, 779
Crown in Ont. 18/53
May 16/53
— 400' T.R.



M756

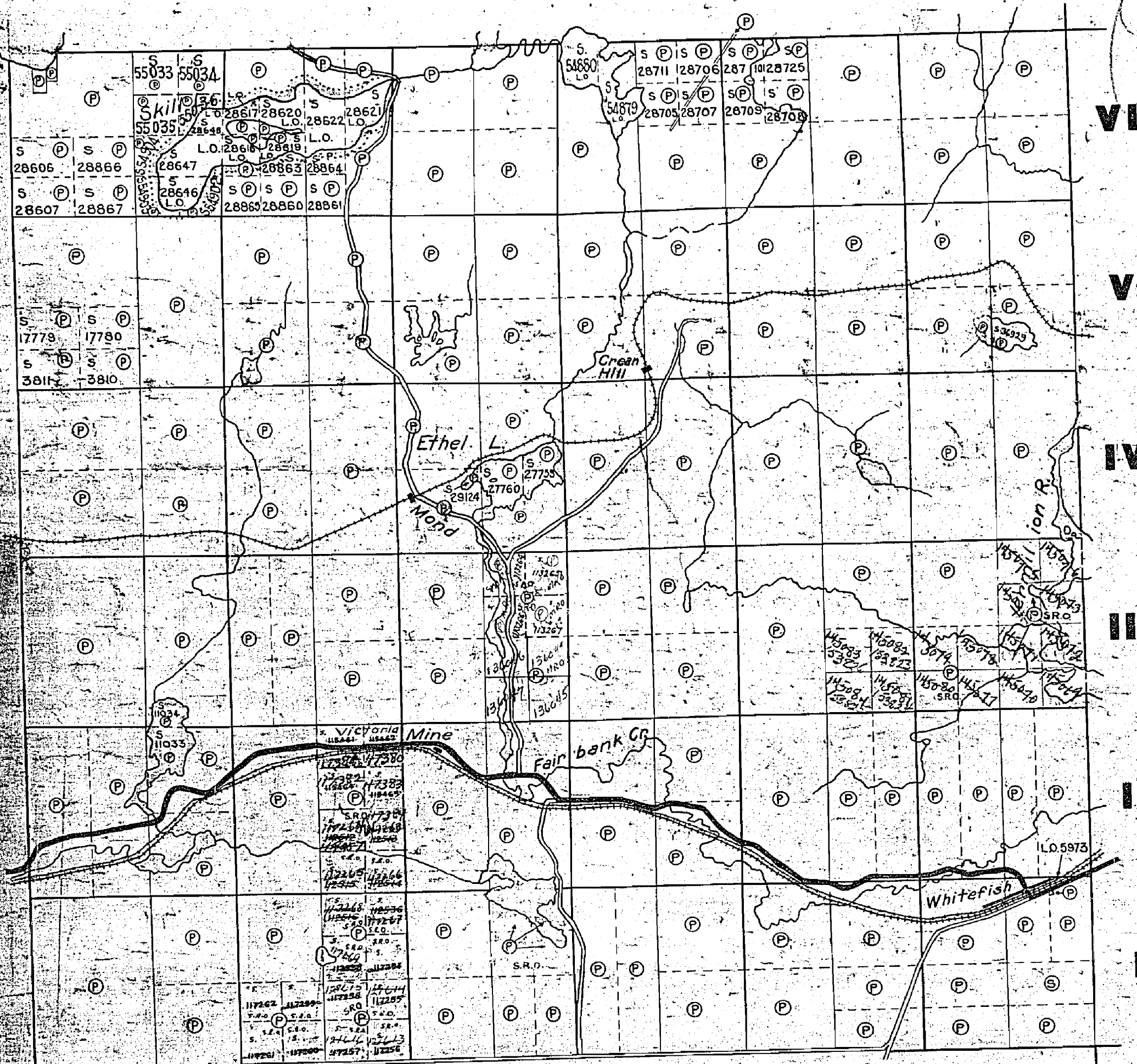
DEPARTMENT OF MINES
ONTARIO

756

FAIRBANK TWP.

TOWNSHIP OF
DENISON
DISTRICT OF SUDBURY
SUDBURY MINING
DIVISION

SCALE 1 INCH TO 40 CHAINS



VI

V

IV

III

II

I

GRAHAM TWP.

LEGEND

- PATENTED LANDS (P)
- CROWN SALES (S)
- LICENSE OF OCCUPATION (L.O.)
- ROADS (—)
- IMPROVED ROADS (—)
- CANADIAN PACIFIC RAILWAY (—)
- POLE LINE (—)

NOTES

400' Surface Rights Reservation around all Lakes and Rivers.

12 11 10 9 8 7 6 5 4 3 2 1

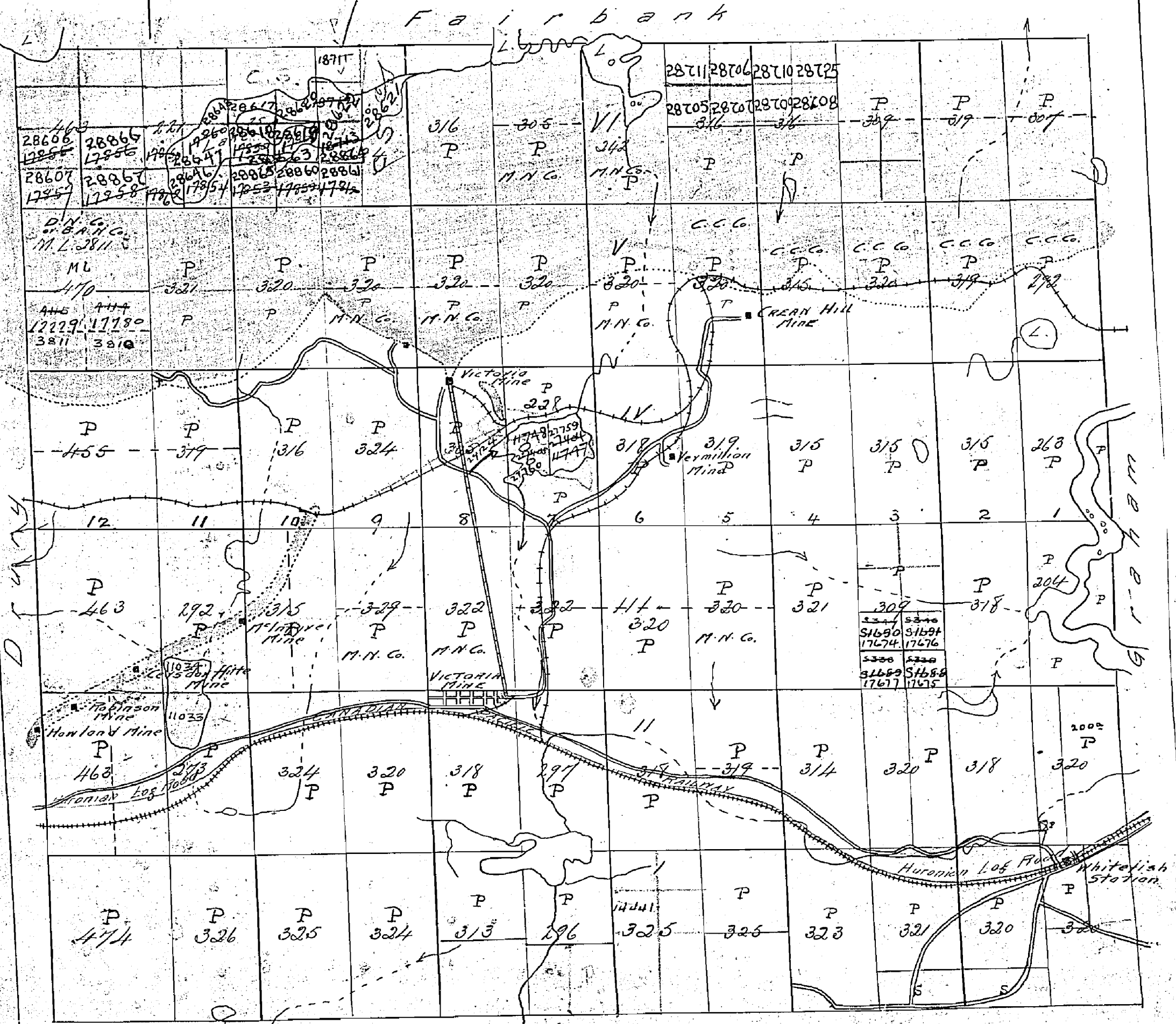
LOUISE TWP.

M 756

DEPARTMENT OF MINES
ONTARIO

DENISON

Scale 40 Chains to one inch



M 756

Fairbank Twp. (M-798)

Little Fairbank

THE TOWNSHIP OF

DENISON

DISTRICT OF SUDBURY

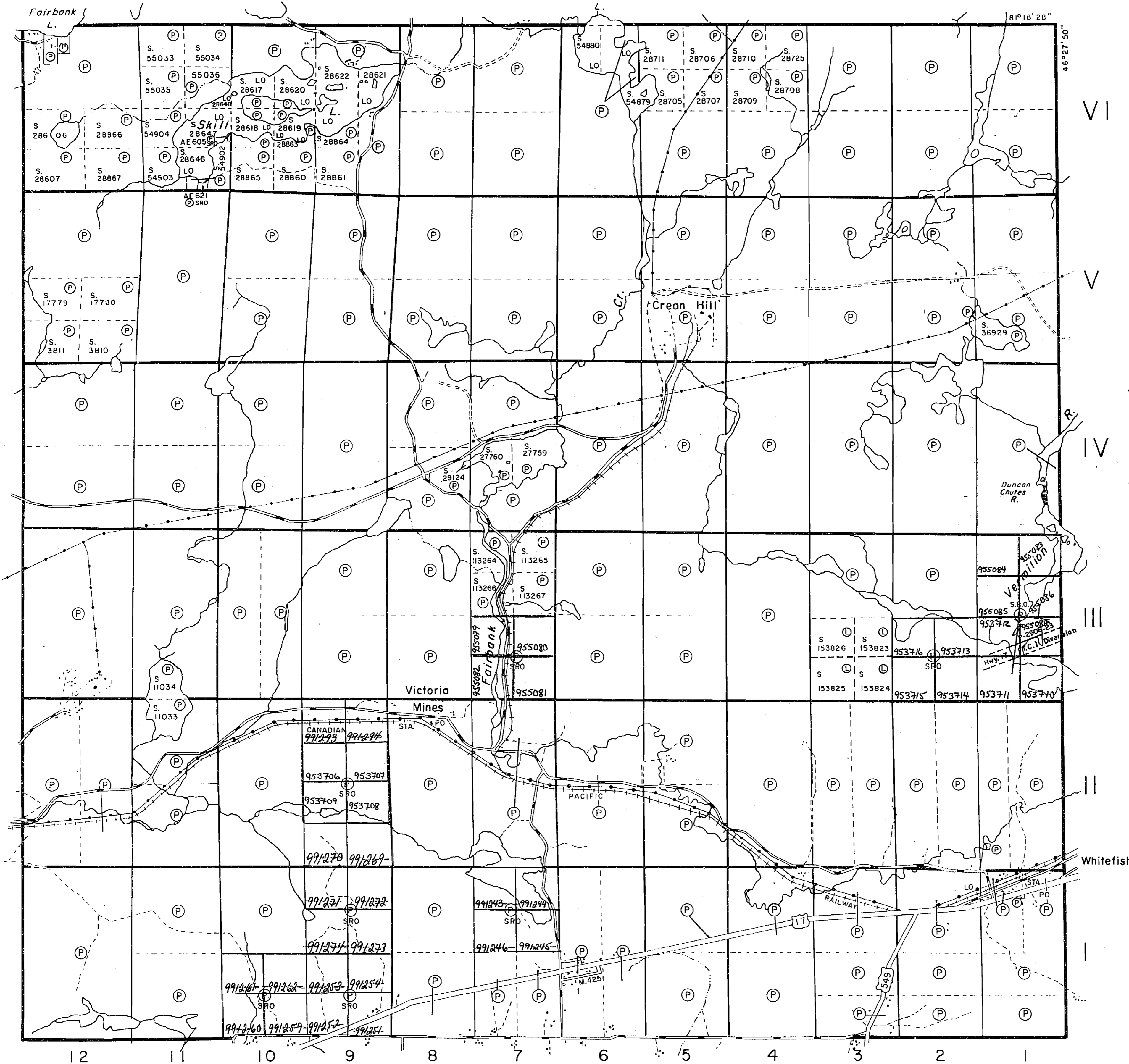
SUDBURY MINING DIVISION

SCALE: 1-INCH = 40 CHAINS

Drury Twp. (M-765)

Graham Twp. (M-893)

Louise Twp. (M-998)



LEGEND

PATENTED LAND	(P)
CROWN LAND SALE	C.S.
LEASES	(L)
LOCATED LAND	Loc.
LICENSE OF OCCUPATION	L.O.
MINING RIGHTS ONLY	M.R.O.
SURFACE RIGHTS ONLY	S.R.O.
ROADS	
IMPROVED ROADS	
KING'S HIGHWAYS	
RAILWAYS	
POWER LINES	
MARSH OR MUSKEG	
MINES	
CANCELLED	C.

NOTES

400' Surface Rights Reservation along the Shores of all Lakes and Rivers.

DENISON
PLAN NO. M.756

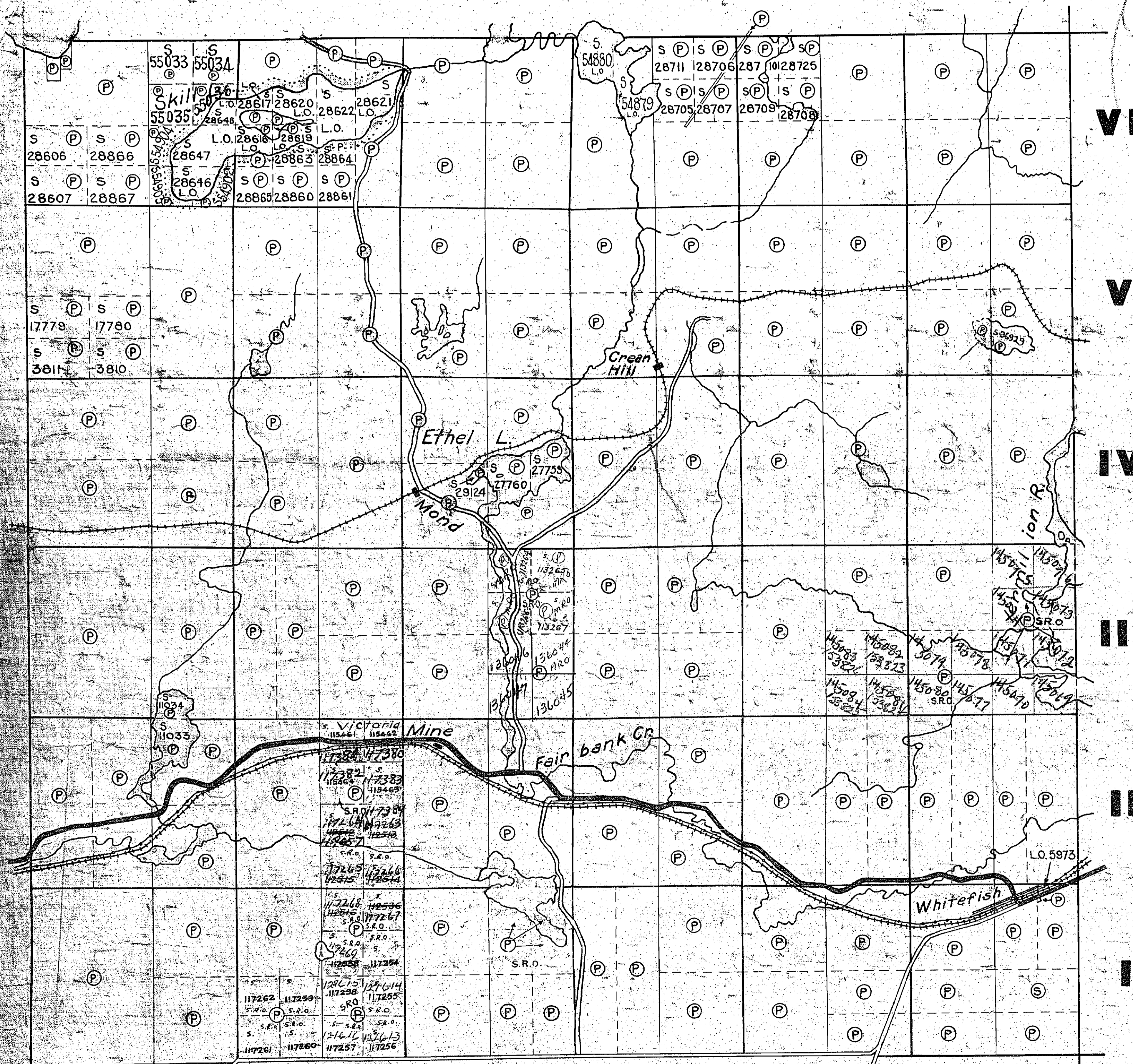
ONTARIO
MINISTRY OF NATURAL RESOURCES
SURVEYS AND MAPPING BRANCH

TOWNSHIP OF
DENISON

DISTRICT OF SUDBURY
SUDBURY MINING
DIVISION

SCALE 1 INCH TO 40 CHAINS

FAIRBANK TWP.



LEGEND

- PATENTED LANDS (P)
- CROWN SALES (S)
- LICENSE OF OCCUPATION L.O.
- ROADS —
- IMPROVED ROADS —
- CANADIAN PACIFIC RAILWAY —
- POLE LINE —

NOTES

400' Surface Rights Reservation around
all Lakes and Rivers.

12 11 10 9 8 7 6 5 4 3 2 1

LOUISE TWP.

VI
V
IV
III
II
I

M 756

DEPARTMENT OF MINES
ONTARIO