

2155

GOODALL TWP. M-2164

THE TOWNSHIP OF
OF

DENT

DISTRICT OF
KENORA
PATRICIA PORTION

RED LAKE
MINING DIVISION

SCALE: 1-INCH=40 CHAINS

LEGEND

- PATENTED LAND (P)
- CROWN LAND SALE (C.S.)
- LEASES (L)
- LOCATED LAND (Loc.)
- LICENSE OF OCCUPATION (L.O.)
- MINING RIGHTS ONLY (M.R.O.)
- SURFACE RIGHTS ONLY (S.R.O.)
- ROADS
- IMPROVED ROADS
- KING'S HIGHWAYS
- RAILWAYS
- POWER LINES
- MARSH OR MUSKEG
- MINES
- CANCELLED (C)

NOTES

400' Surface Rights Reservation Around the Shores of All Lakes and Rivers

RED LAKE
MINING DIV.
RECEIVED
NOV 30 1976
AM 7 18 19 10 11 12 1 2 3 4 5 16 PM

DATE OF ISSUE
NOV 23 1976

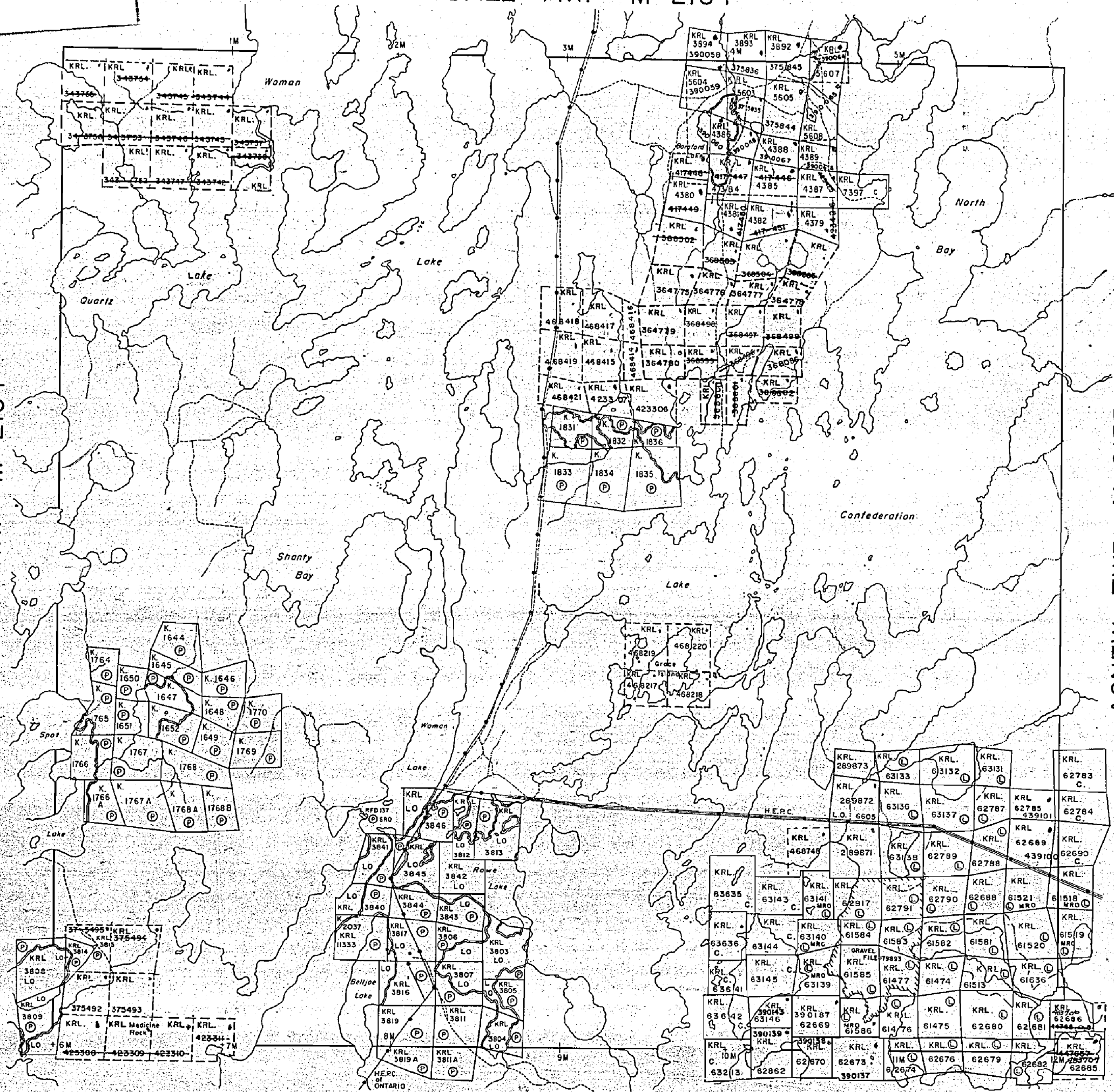
PLAN NO. M-2155

ONTARIO
MINISTRY OF NATURAL RESOURCES
SURVEYS AND MAPPING BRANCH

CORLESS TWP. M-2154

AGNEW TWP. M-2133

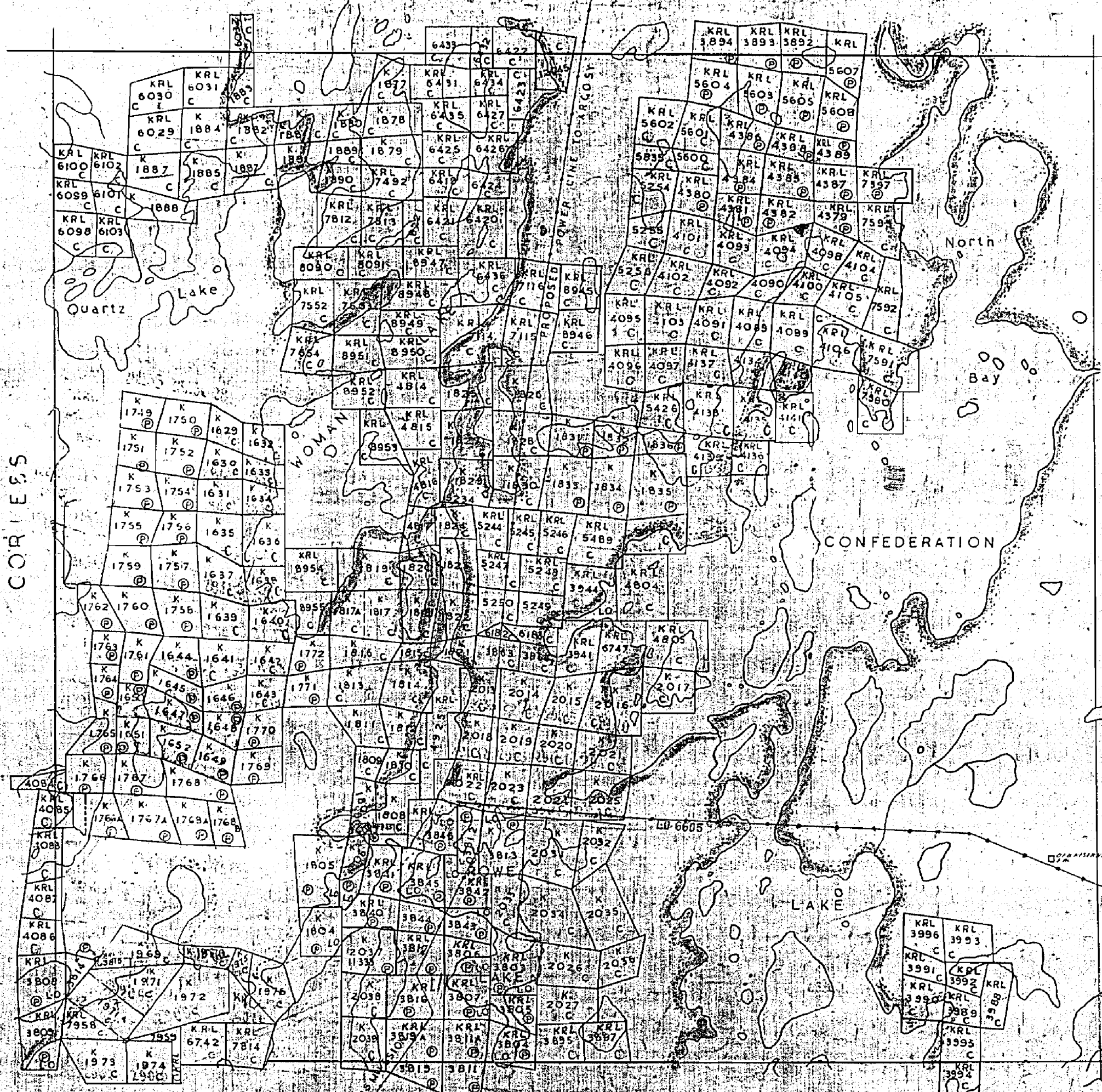
MITCHELL TWP. M-2186



DENT

RED LAKE MINING DIVISION M. 2155
PATRICIA PORTION
Scale 40 Chains 1 Inch

GOODALL



RED LAKE MINING DIVISION
APR 7 1961
RED LAKE DIST.

Claims marked © are Patented
Claims marked C are Cancelled

MITCHELL
This map was prepared in 2004 under the authority of the Department of the Interior, Bureau of Land Management, and is intended to provide a general overview of the land area shown. It is not intended to be used as a legal document. For more information, contact the Bureau of Land Management, 1600 South Broadway, Denver, CO 80202.

M-2155

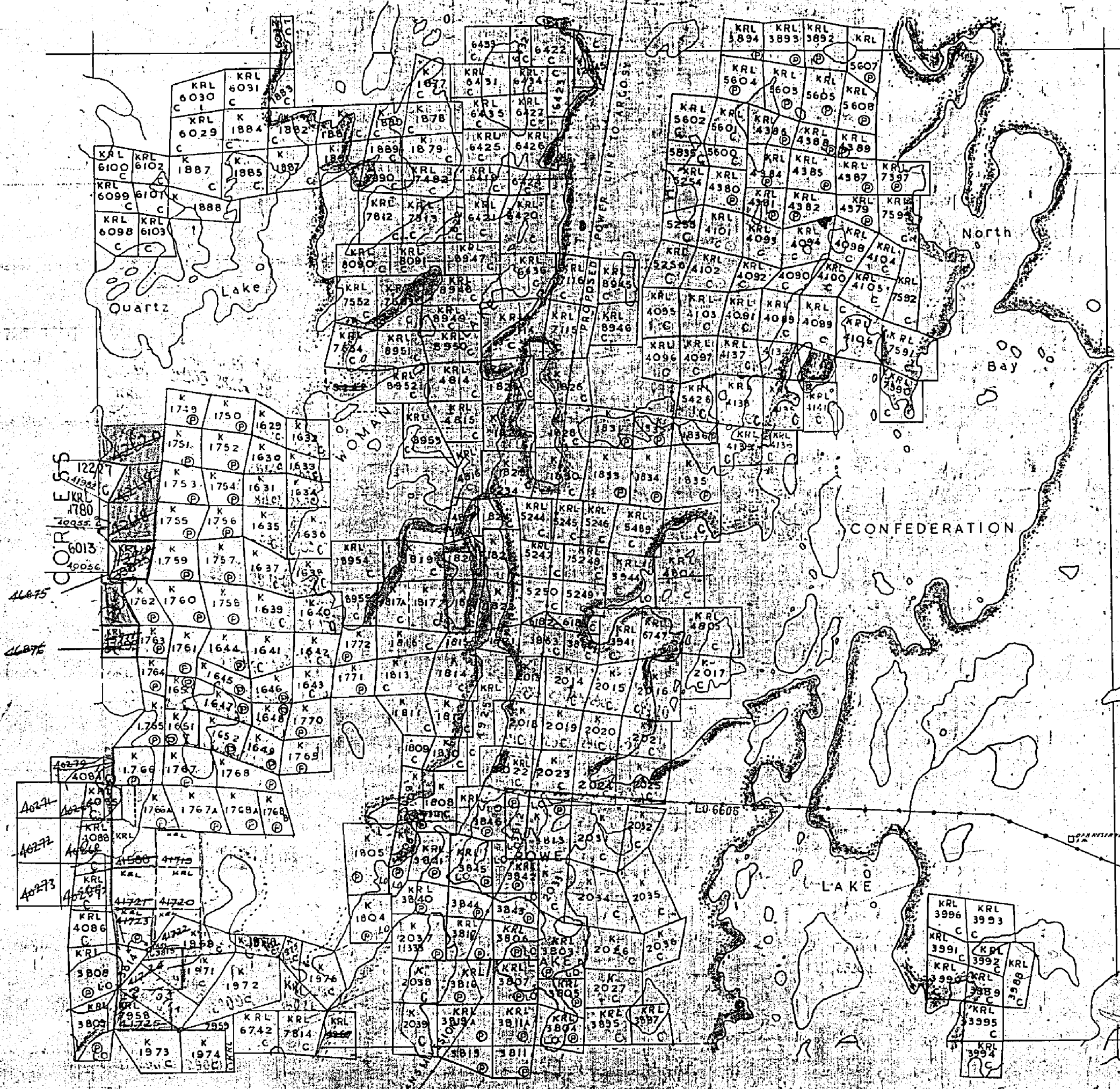
DENT

RED LAKE MINING DIVISION
PATRICIA PORTION
Scale 40 chains to an inch

M. 2155

GOODALL

May 31/60



AGNEW

M. 1750

M. 2155

Claims marked © are Patented
Claims marked C are Cancelled

Surface reservation 200' wide by Dept. of L. & S. shown
hereon. This reservation to apply also
to all islands lying within the
claim's claims.



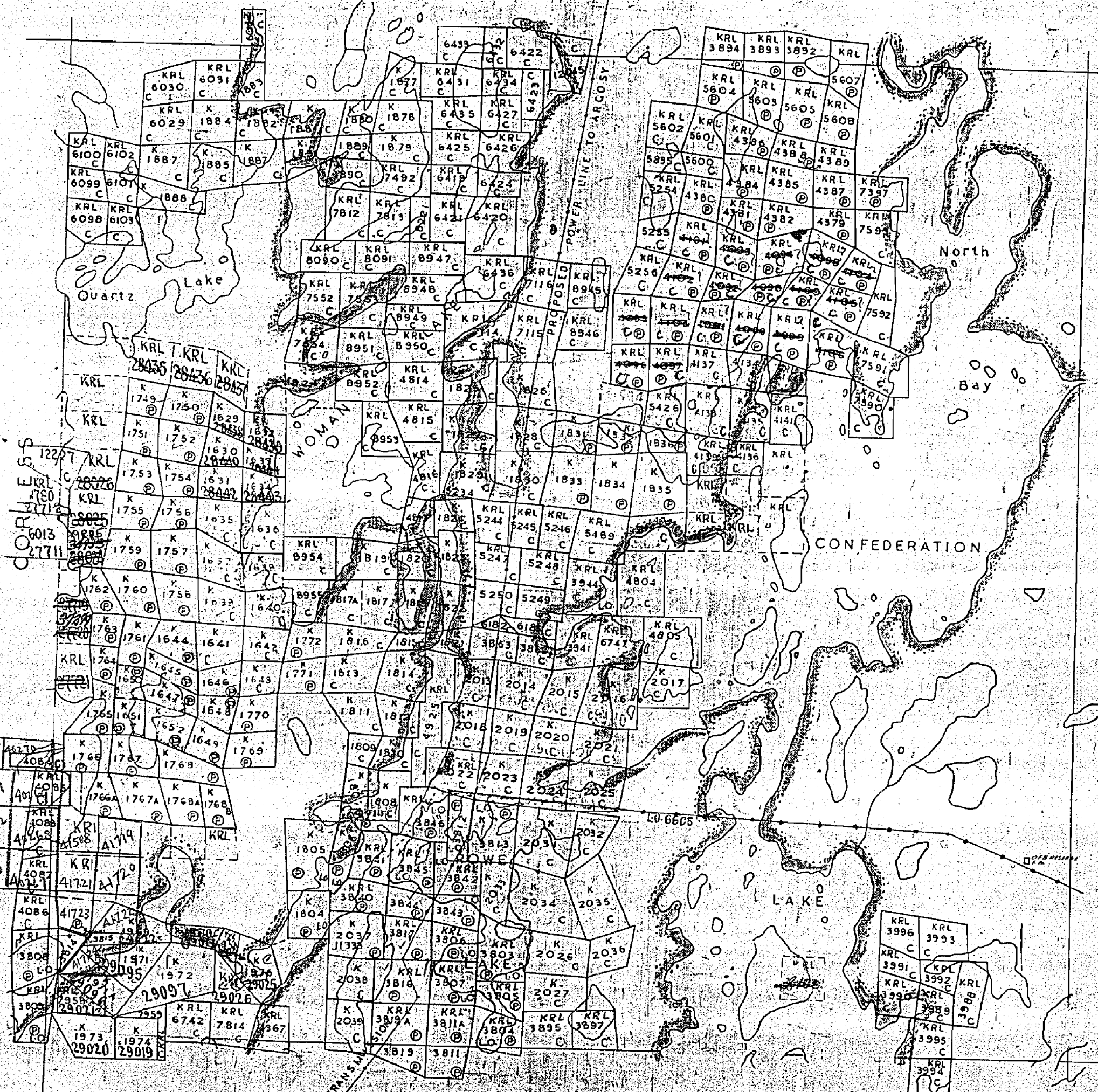
DENT

RED LAKE MINING DIVISION M. 2155

PATRICIA PORTION

Scale 40 Chains 1 Inch

GOODALL



Claims marked ⊙ are Patented
 Claims marked / are Cancelled

Surface reservations 200 wide by Dept of L. F. Shewn hereon this... This reservation to apply also along the shore line of all islands lying within the areas delineated.

GOODALL TWP. M-2164

THE TOWNSHIP OF

DENT

DISTRICT OF KENORA PATRICIA PORTION

RED LAKE MINING DIVISION

SCALE: 1-INCH = 40 CHAINS

LEGEND

- PATENTED LAND (P)
- CROWN LAND SALE (C.S)
- LEASES (L)
- LOCATED LAND (Loc)
- LICENSE OF OCCUPATION (L.O)
- MINING RIGHTS ONLY (M.R.O)
- SURFACE RIGHTS ONLY (S.R.O)
- ROADS
- IMPROVED ROADS
- KING'S HIGHWAYS
- RAILWAYS
- POWER LINES
- MARSH OR MUSKEG
- MINES
- CANCELLED (C)

NOTES

400' Surface Rights Reservation Around the Shores of All Lakes and Rivers

RED LAKE
 APR - 4 1975
 7 18 19 20 11 12 11 21 3 4 15 16

DATE OF ISSUE
 MAR 27 1975

October 14/76

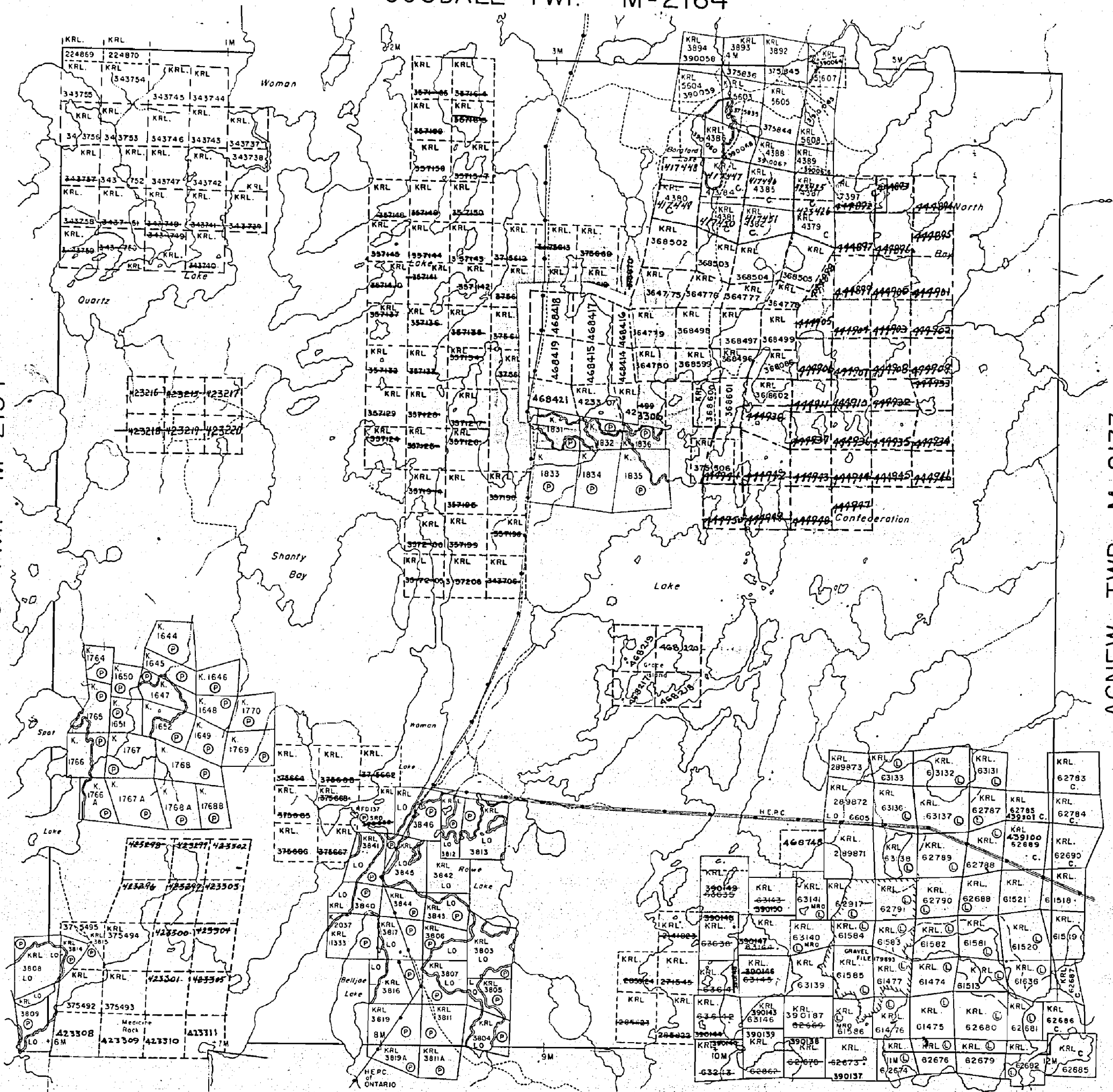
PLAN NO. M-2155

ONTARIO MINISTRY OF NATURAL RESOURCES SURVEYS AND MAPPING BRANCH

CORLESS TWP. M-2154

AGNEW TWP. M-2133

MITCHELL TWP. M-2186



DENT

DISTRICT OF
KENORA
PATRICIA PORTION

RED LAKE
MINING DIVISION

SCALE: 1-INCH = 40 CHAINS

LEGEND


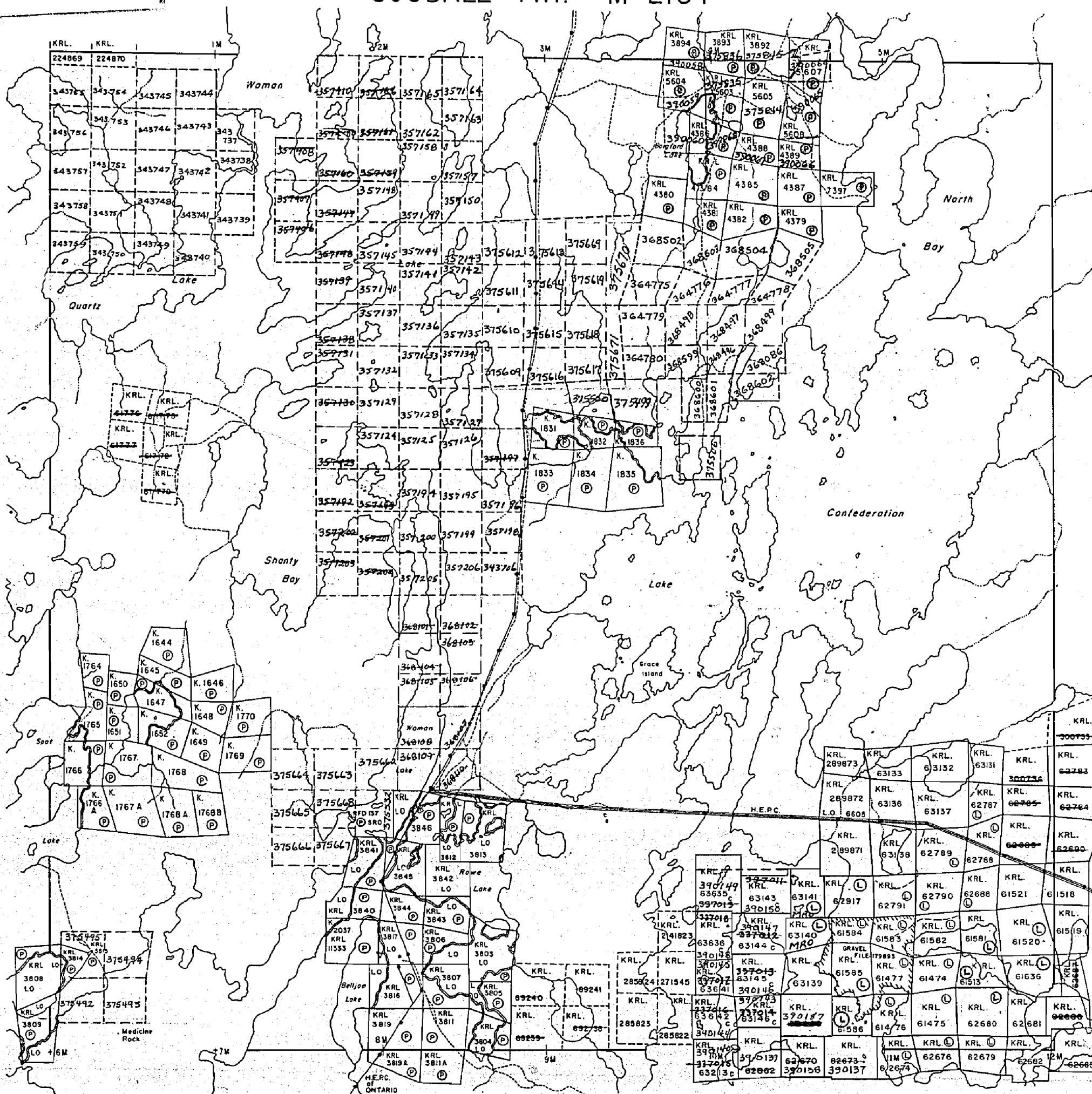
- PATENTED LAND Ⓟ
- CROWN LAND SALE C.S.
- LEASES Ⓛ
- LOCATED LAND L.C.
- LICENSE OF OCCUPATION L.O.
- MINING RIGHTS ONLY M.R.O.
- SURFACE RIGHTS ONLY S.R.O.
- ROADS —
- IMPROVED ROADS —
- KING'S HIGHWAYS —
- RAILWAYS —
- POWER LINES —
- MARSH OR MUSKEG *
- MINES X
- CANCELLED C.

NOTES

400' Surface Rights Reservation Around the Shores of All Lakes and Rivers

CORLESS TWP. M-2154

AGNEW TWP. M-2133



PLAN NO. M-2155

ONTARIO
DEPARTMENT OF MINES
AND NORTHERN AFFAIRS

GOODALL TWP. M-2164

THE TOWNSHIP OF

DENT

DISTRICT OF KENORA
PATRICIA PORTION

RED LAKE MINING DIVISION

SCALE: 1-INCH = 40 CHAINS


LEGEND

- PATENTED LAND Ⓟ
- CROWN LAND SALE C.S.
- LEASES Ⓞ
- LOCATED LAND Loc.
- LICENSE OF OCCUPATION L.O.
- MINING RIGHTS ONLY M.R.O.
- SURFACE RIGHTS ONLY S.R.O.
- ROADS —
- IMPROVED ROADS —
- KING'S HIGHWAYS —
- RAILWAYS —
- POWER LINES —
- MARSH OR MUSKEG —
- MINES —
- CANCELLED —

NOTES

This Plan is NOT TO BE USED FOR SURVEY PURPOSES.

400' S.R.O. Reservation along all lakes & rivers.



CORLESS TWP. M-2154

AGNEW TWP. M-2133

MITCHELL TWP. M-2186

PLAN NO. M-2155

DEPARTMENT OF MINES

- ONTARIO -

GOODALL TWP. M-2164

THE TOWNSHIP OF

DENT

DISTRICT OF KENORA PATRICIA PORTION

RED LAKE MINING DIVISION

SCALE: 1-INCH = 40 CHAINS

LEGEND

- PATENTED LAND (P)
- CROWN LAND SALE (C.S.)
- LEASES (L)
- LOCATED LAND (Loc.)
- LICENSE OF OCCUPATION (L.O.)
- MINING RIGHTS ONLY (M.R.O.)
- SURFACE RIGHTS ONLY (S.R.O.)
- ROADS
- IMPROVED ROADS
- KING'S HIGHWAYS
- RAILWAYS
- POWER LINES
- MARSH OR MUSKEG
- MINES
- CANCELLED

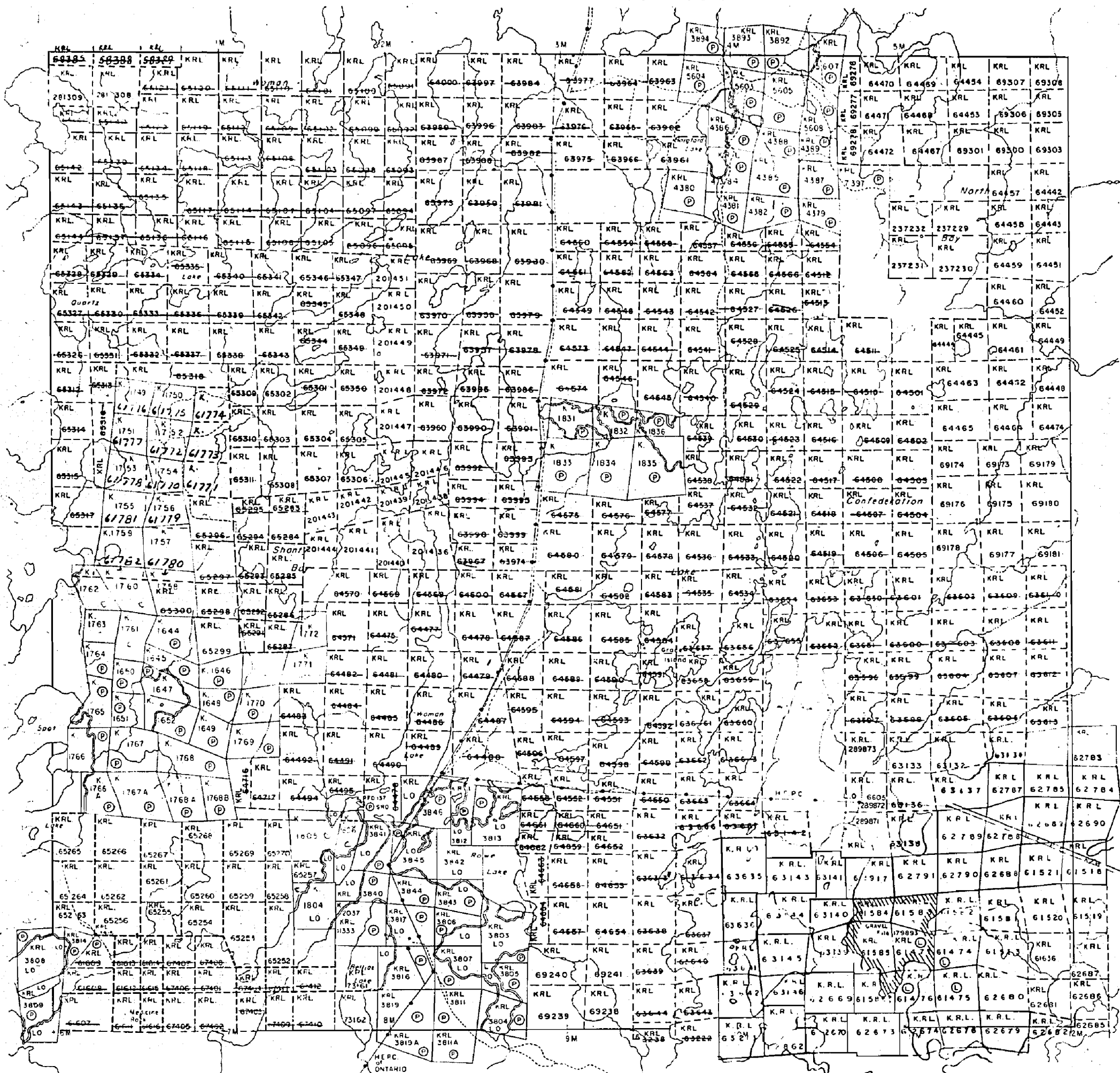
NOTES

This Plan is NOT TO BE USED FOR SURVEY PURPOSES.

400' S.R.O. Reservation along all lakes & rivers.

CORLESS TWP. M-2154

AGNEW TWP. M-2133



MITCHELL TWP. M-2186

PLAN NO. M-2155

DEPARTMENT OF MINES

- ONTARIO -

DENT

DISTRICT OF KENORA PATRICIA PORTION

RED LAKE MINING DIVISION

SCALE: 1-INCH = 40 CHAINS


LEGEND

- PATENTED LAND (P)
- CROWN LAND SALE (C.S.)
- LEASES (L)
- LOCATED LAND (Loc.)
- LICENSE OF OCCUPATION (L.O.)
- MINING RIGHTS ONLY (M.R.O.)
- SURFACE RIGHTS ONLY (S.R.O.)
- ROADS
- IMPROVED ROADS
- KING'S HIGHWAYS
- RAILWAYS
- POWER LINES
- MARSH OR MUSKEG
- MINES
- CANCELLED (C)

NOTES

This Plan is NOT TO BE USED FOR SURVEY PURPOSES.

400' S.R.O. Reservation along all lakes & rivers.




PLAN NO. M-2155

DEPARTMENT OF MINES

- ONTARIO -

CORLESS TWP. M-2154

AGNEW TWP. M-2133



L.O. OPEN FOR STAKING.
7 AM JUNE 1/71 STANDARD TIME
K. 1804, K. 1805 & K. 1806

MITCHELL TWP. M-2186

GOODALL TWP. M-2164

THE TOWNSHIP OF

DENT

DISTRICT OF KENORA PATRICIA PORTION

RED LAKE MINING DIVISION

SCALE: 1-INCH - 40 CHAINS

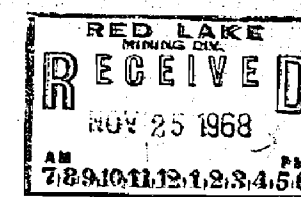
LEGEND

- PATENTED LAND (P)
- CROWN LAND SALE (C.S.)
- LEASES (L)
- LOCATED LAND (Loc.)
- LICENSE OF OCCUPATION (L.O.)
- MINING RIGHTS ONLY (M.R.O.)
- SURFACE RIGHTS ONLY (S.R.O.)
- ROADS (---)
- IMPROVED ROADS (---)
- KING'S HIGHWAYS (---)
- RAILWAYS (---)
- POWER LINES (---)
- MARSH OR MUSKEG (---)
- MINES (---)
- CANCELLED (C)

NOTES

This Plan is NOT TO BE USED FOR SURVEY PURPOSES.

400' S.R.O. Reservation along all lakes & rivers.



PLAN NO. M-2155

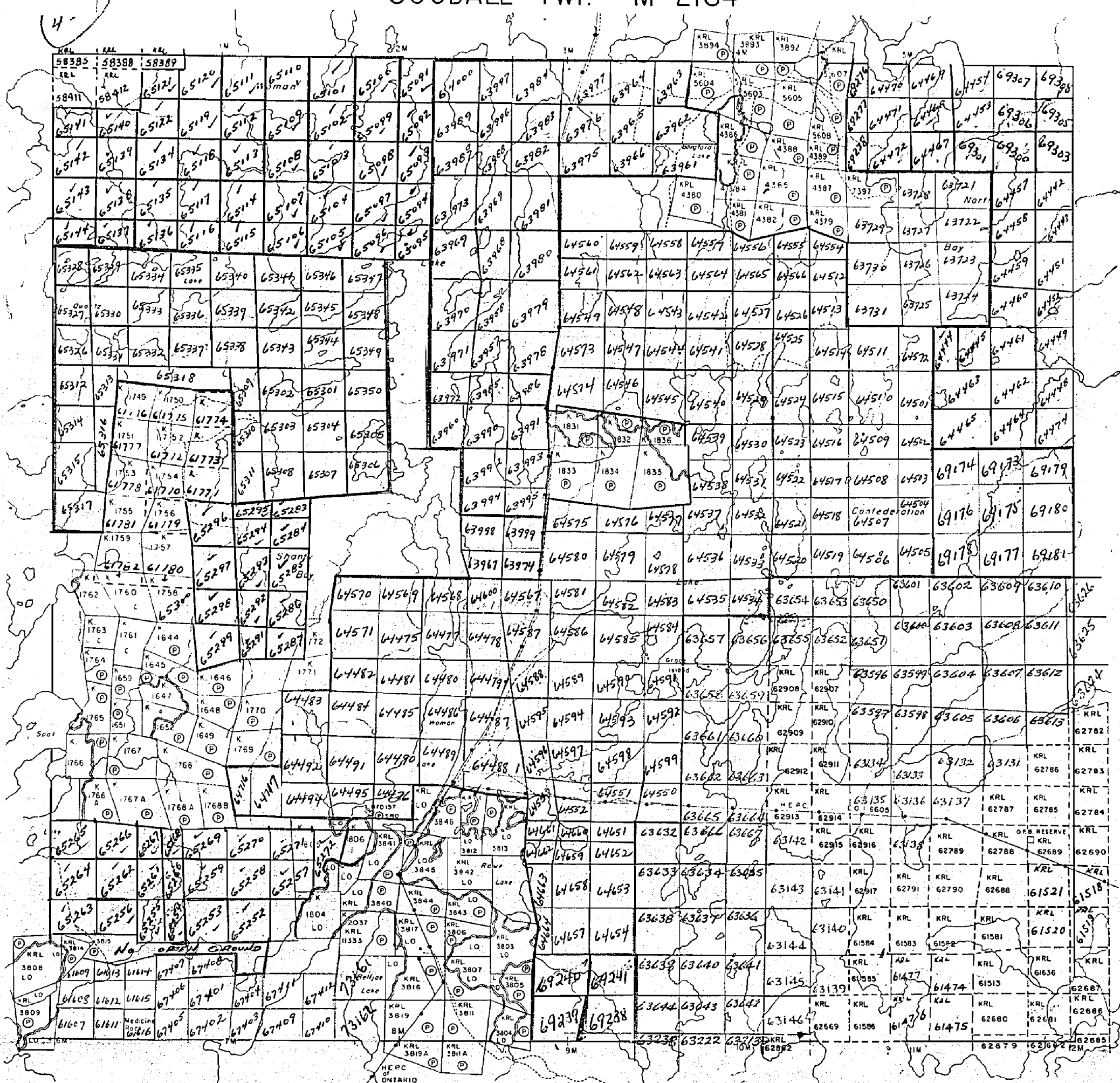
DEPARTMENT OF MINES

- ONTARIO -

CORLESS TWP. M-2154

AGNEW TWP. M-2133

MITCHELL TWP. M-2186



DENT

DISTRICT OF KENORA
PATRICIA PORTION

RED LAKE MINING DIVISION

SCALE: 1-INCH = 40 CHAINS

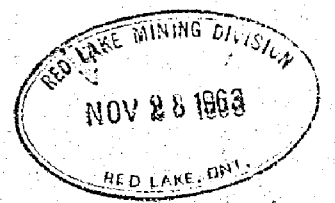
LEGEND

- PATENTED LAND (P)
- CROWN LAND SALE (C.S.)
- LEASES (L)
- LOCATED LAND (Loc.)
- LICENSE OF OCCUPATION (L.O.)
- MINING RIGHTS ONLY (M.R.O.)
- SURFACE RIGHTS ONLY (S.R.O.)
- ROADS (—)
- IMPROVED ROADS (—)
- KING'S HIGHWAYS (—)
- RAILWAYS (—)
- POWER LINES (—)
- MARSH OR MUSKEG (—)
- MINES (—)
- CANCELLED (C)

NOTES

This Plan is NOT TO BE USED FOR SURVEY PURPOSES.

400' S.R.O. Reservation along all lakes & rivers.

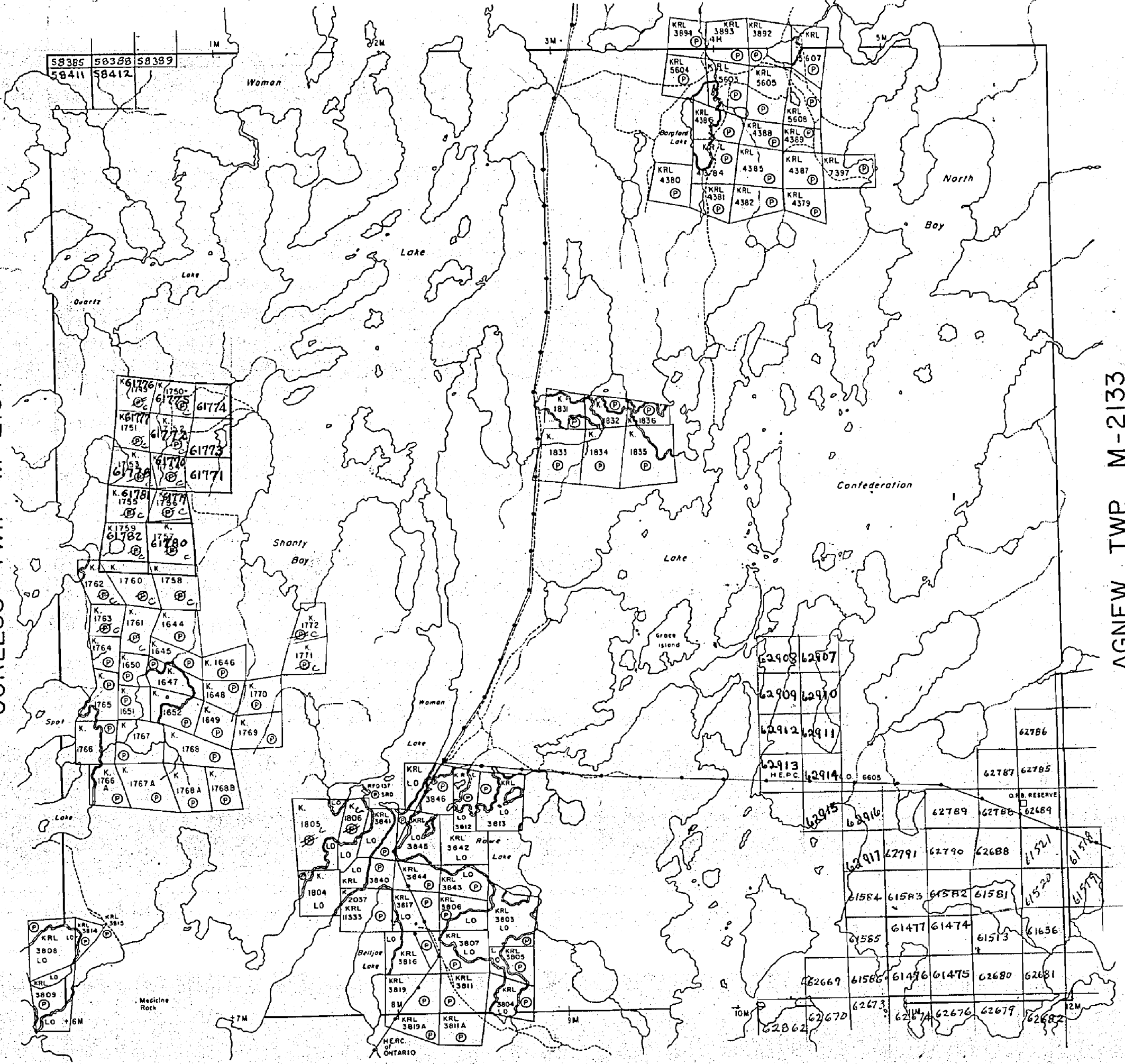


GOODALL TWP. M-2164

MITCHELL TWP. M-2186

CORLESS TWP. M-2154

AGNEW TWP. M-2133



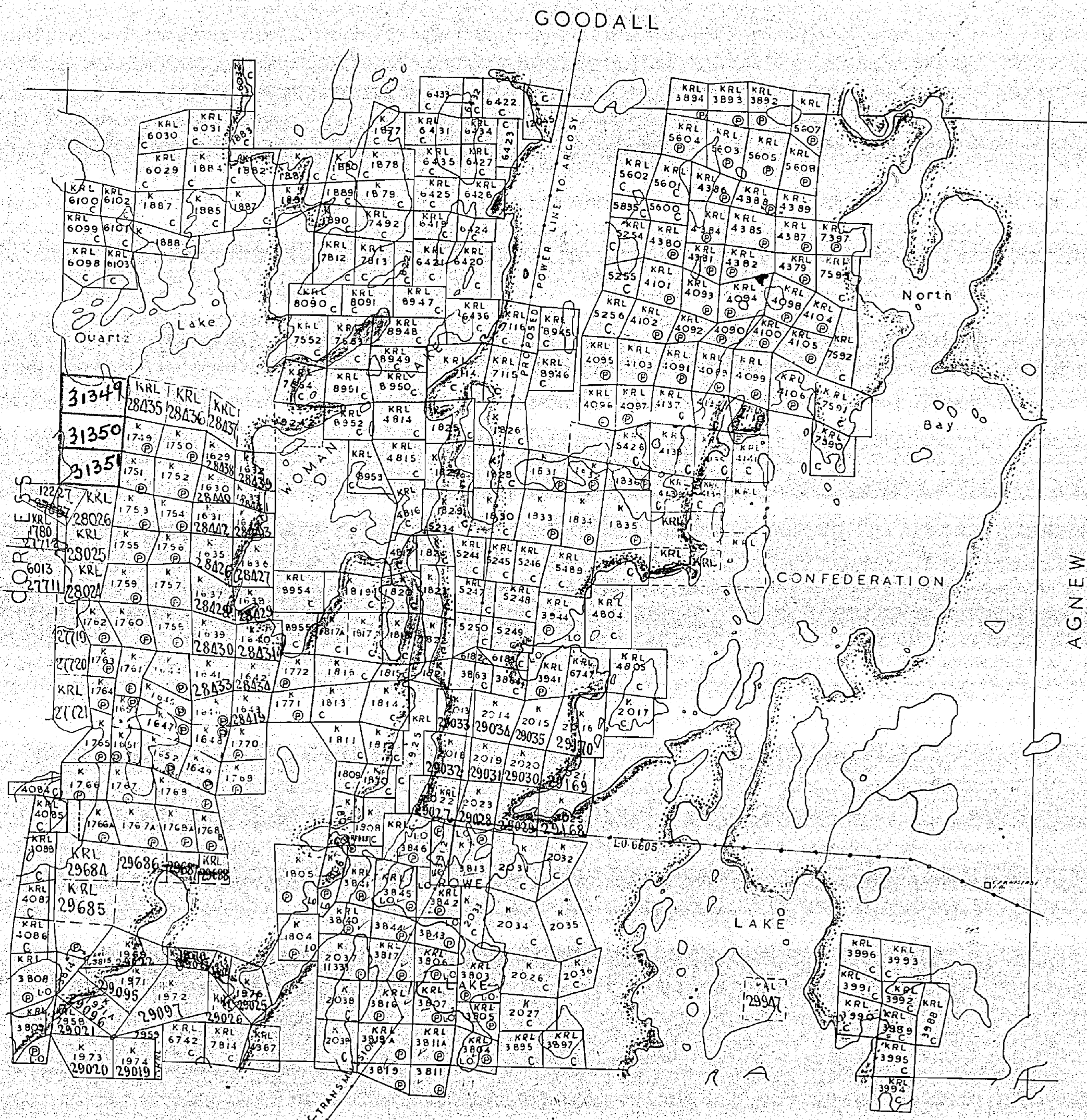
PLAN NO. M-2155

DEPARTMENT OF MINES
— ONTARIO —

DENT

RED LAKE MINING DIVISION
PATRICIA PORTION
Scale 40 Chains 1 Inch

M. 2155



Claims marked © are Patented
 C Cancelled

Surface reservations 200' wide by Dept of L. F. Shewen
 hereon thus ~~shown~~. This reservation to apply also
 along the shore lines of all islands lying within the
 areas delineated.

GOODALL TWP. G-3750

THE TOWNSHIP OF
OF

DENT

DISTRICT OF
KENORA
PATRICIA PORTION

RED LAKE
MINING DIVISION

SCALE: 1-INCH = 40 CHAINS

LEGEND

PATENTED LAND	Ⓟ
CROWN LAND SALE	C.S.
LEASES	Ⓛ
LEASES, MINING RIGHTS ONLY	Ⓜ
LICENSE OF OCCUPATION	L.O.
MINING RIGHTS ONLY	M.R.O.
SURFACE RIGHTS ONLY	S.R.O.
ROADS	—
IMPROVED ROADS	—
KING'S HIGHWAYS	—
RAILWAYS	—
POWER LINES	—
MARSH OR MUSKES	—
MINES	—
CANCELLED	Ⓞ
PATENTED S.R.O.	Ⓞ
REMOTE TOURISM SITE	(RTS)

AREAS WITHDRAWN FROM DISPOSITION

- M.R.O. — MINING RIGHTS ONLY
- S.R.O. — SURFACE RIGHTS ONLY
- M.+S. — MINING AND SURFACE RIGHTS

Description	Order No.	Date	Disposition	File
Ⓡ	MNR FUEL CACHE			
Ⓡ	TAILINGS	W-KRL 32/93	93/05/18	M&S 195150

ENVIRONMENTAL HAZARD AREA

PLEASE CONTACT MNR (RED LAKE) IF ANY EXPLORATION WORK IS PLANNED FOR THIS AREA.



Ministry of
Natural
Resources

Ministry of
Northern Development
and Mines

AUGUST, 1986

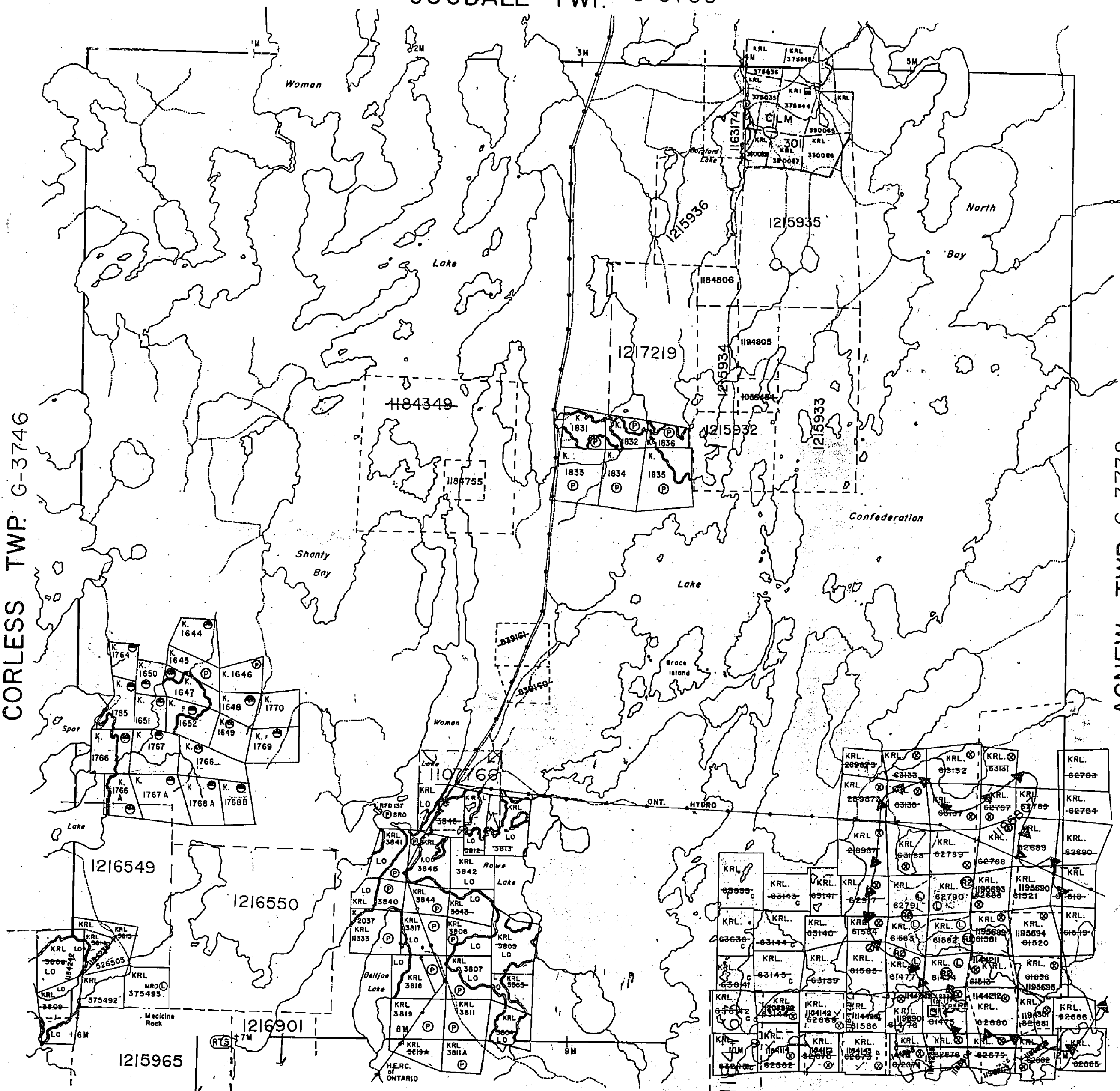
IN SERVICE AUG. 15/97 (LM)

G-3737

CORLESS TWP. G-3746

AGNEW TWP. G-3738

MITCHELL TWP. G-3734



GOODALL TWP. G-3750

THE TOWNSHIP OF

DENT

DISTRICT OF
KENORA
PATRICIA PORTION

RED LAKE
MINING DIVISION

SCALE: 1-INCH = 40 CHAINS

LEGEND

- PATENTED LAND Ⓟ
- CROWN LAND SALE C.S.
- LEASES Ⓛ
- LEASES, MINING RIGHTS ONLY Ⓜ
- LICENSE OF OCCUPATION L.O.
- MINING RIGHTS ONLY M.R.O.
- SURFACE RIGHTS ONLY S.R.O.
- ROADS —
- IMPROVED ROADS —
- KING'S HIGHWAYS —
- RAILWAYS —
- POWER LINES —
- MARSH OR MUSKEG + +
- MINES Ⓜ
- CANCELLED Ⓞ
- PATENTED S.R.O. Ⓞ
- REMOTE TOURISM SITE RTS

AREAS WITHDRAWN FROM DISPOSITION

- M.R.O. - MINING RIGHTS ONLY
- S.R.O. - SURFACE RIGHTS ONLY
- M.+S. - MINING AND SURFACE RIGHTS

Description	Order No.	Date	Disposition	File
Ⓡ1	MNR FUEL CACHE			
Ⓡ2	TAILINGS	W-KRL 32/93	93/05/18	M&S 195150

ENVIRONMENTAL HAZARD AREA

PLEASE CONTACT MNR (RED LAKE) IF ANY EXPLORATION WORK IS PLANNED FOR THIS AREA.

DATE OF ISSUE

JAN 30 1998

PROVINCIAL RECORDING
OFFICE - SUDBURY



Ministry of Natural Resources
Ministry of Northern Development and Mines

AUGUST, 1986

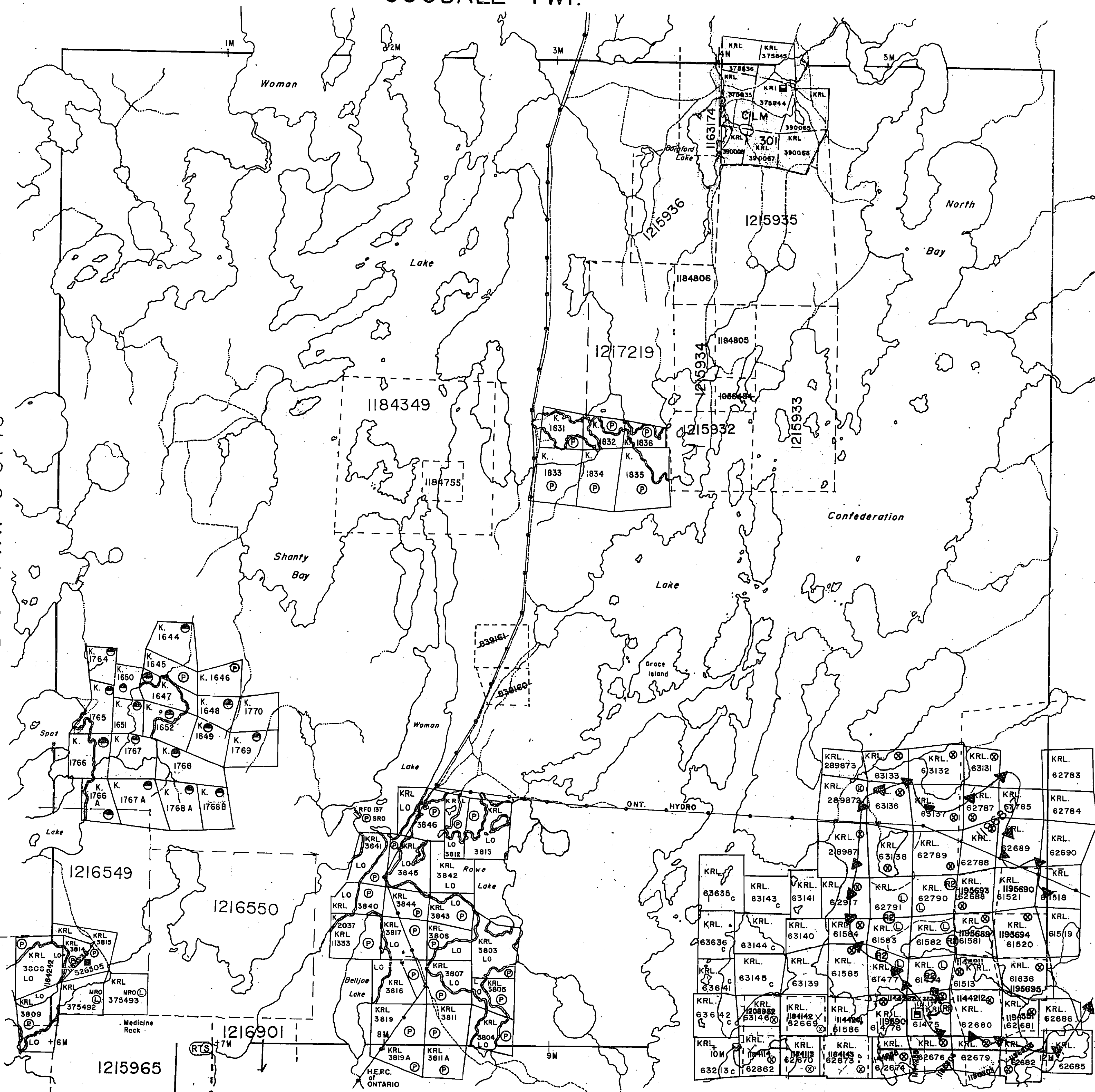
IN SERVICE AUG. 15/97 LM

G-3737

CORLESS TWP. G-3746

AGNEW TWP. G-3738

MITCHELL TWP. G-3734



DENT

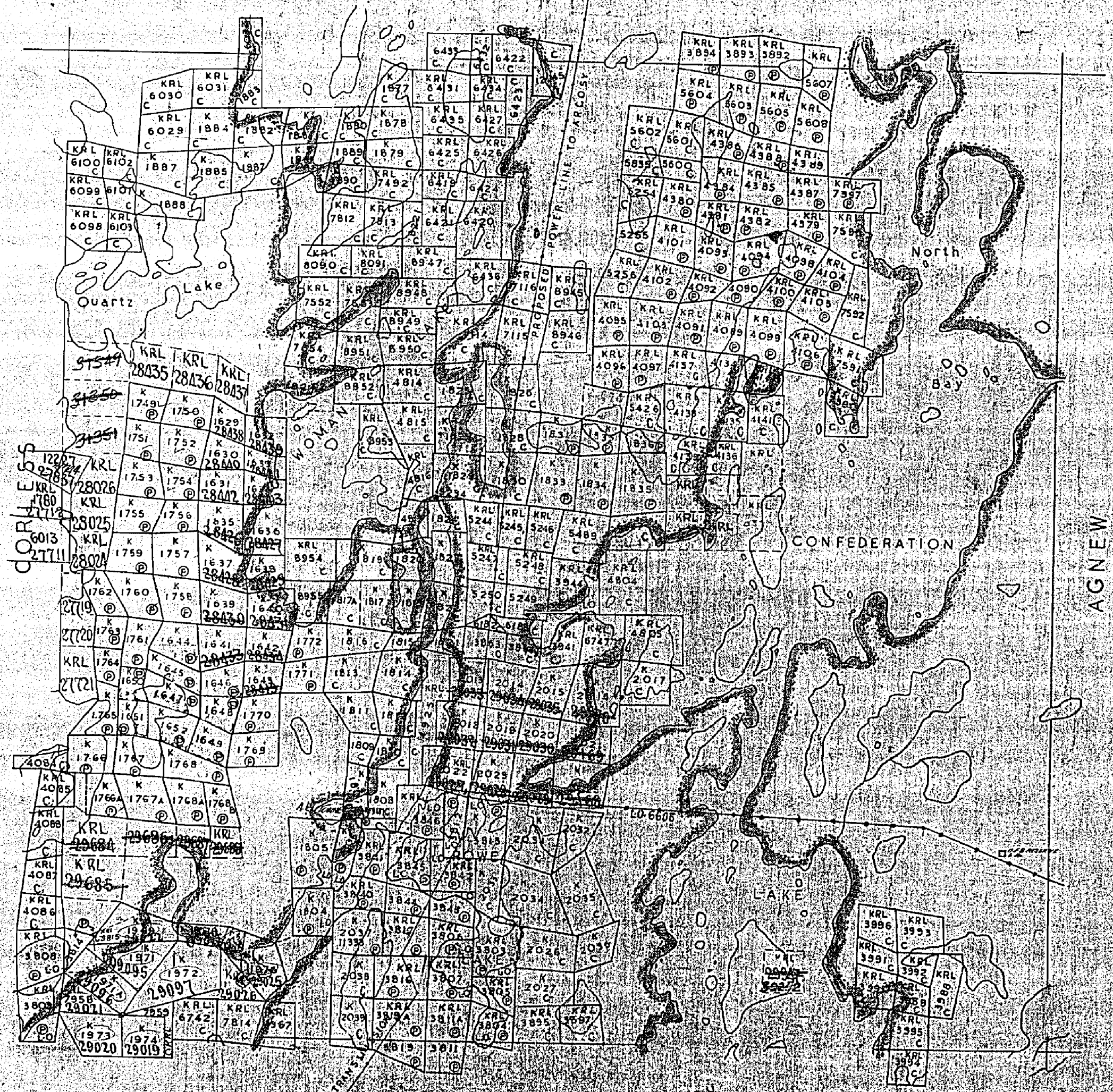
RED LAKE MINING DIVISION

PATRICIA PORTION

Scale 40 Chains 1 Inch

M. 2155

GOODALL



Claims marked P are Patented
 C C Cancelled

Surface reservation 200 feet by Dept of L & S shown
 herein this reservation to apply also
 along all water lines on all lands lying within the
 areas defined

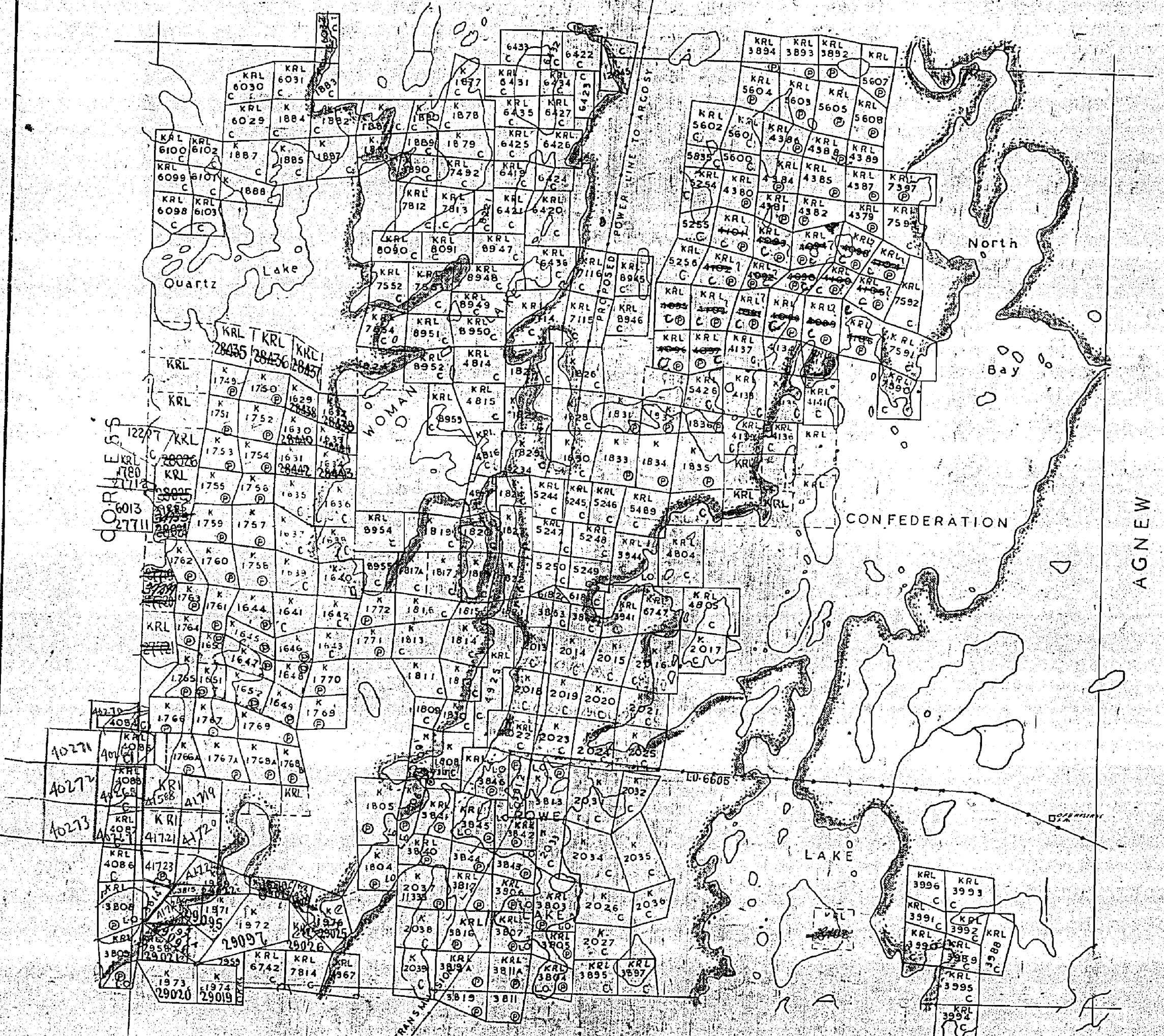
DENT

RED LAKE MINING-DIVISION M. 2155

PATRICIA PORTION

Scale 40 Chains 1 Inch

GOODALL

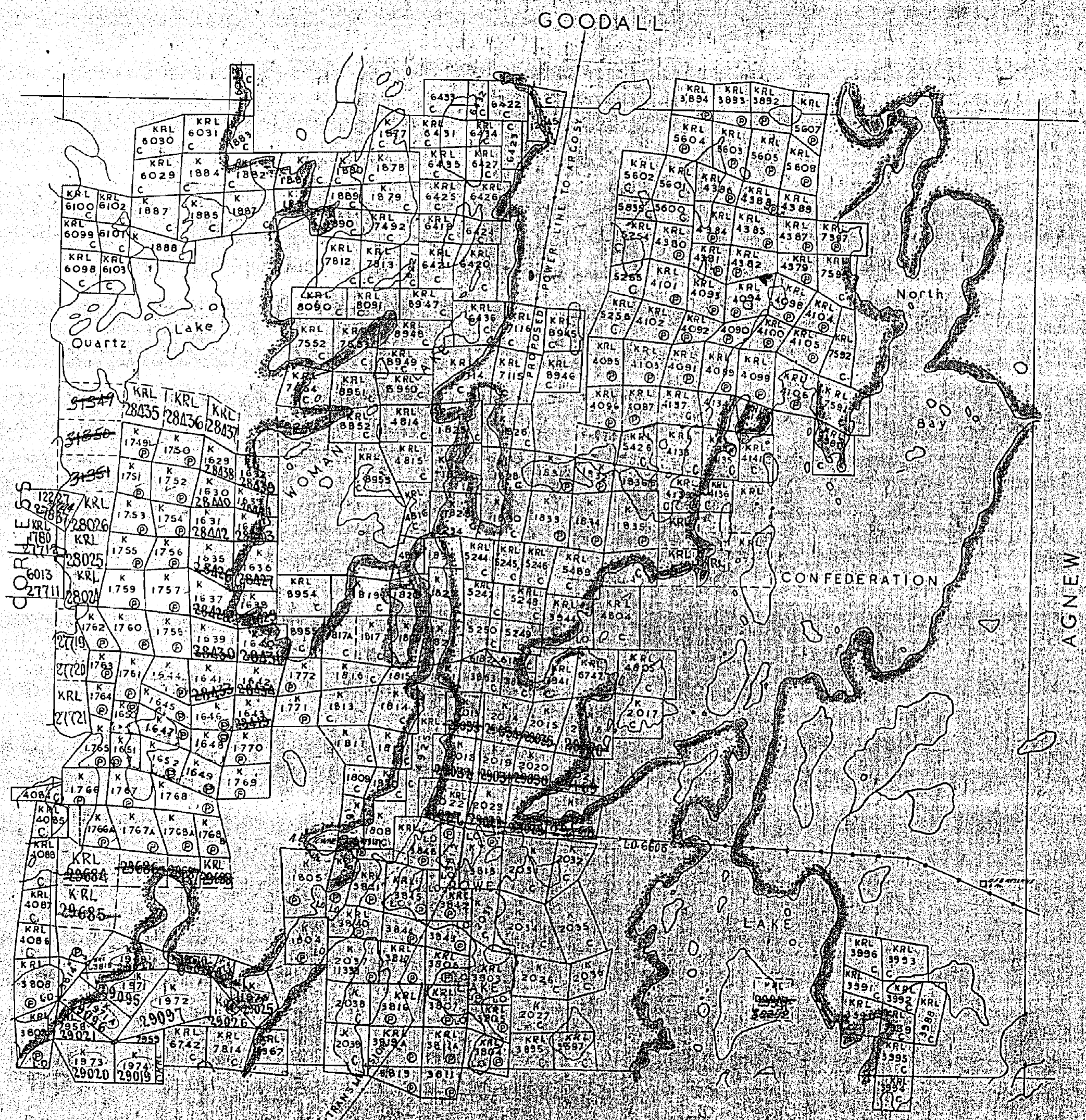


Claims marked P are Patented
 C Cancelled

Surface reservations 200' wide, by Dept of L. F. Shewen
 hereon this . This reservation to apply also
 along the shore line of all islands lying within the
 areas delineated.

DENT

RED LAKE MINING DIVISION
PATRICIA PORTION
Scale 40 Chains 1 Inch M.2155



Claims marked © are patented
C Cancelled

Surface reservation 200' wide by Dept of L. & S. shown
along Mitchell line. This reservation to apply also
areas well marked.

DENT

DISTRICT OF
KENORA
PATRICIA PORTION

RED LAKE
MINING DIVISION

SCALE: 1-INCH - 40 CHAINS

LEGEND

- PATENTED LAND Ⓟ
- CROWN LAND SALE C.S.
- LEASES Ⓛ
- LOCATED LAND Loc.
- LICENSE OF OCCUPATION L.O.
- MINING RIGHTS ONLY M.R.O.
- SURFACE RIGHTS ONLY S.R.O.
- ROADS —
- IMPROVED ROADS —
- KING'S HIGHWAYS —
- RAILWAYS —
- POWER LINES —
- MARSH OR MUSKEG —
- MINES X
- CANCELLED C

NOTES

This Plan is NOT TO BE USED FOR SURVEY PURPOSES.

400' S.R.O. Reservation along all lakes & rivers.



CORLESS TWP. M-2154

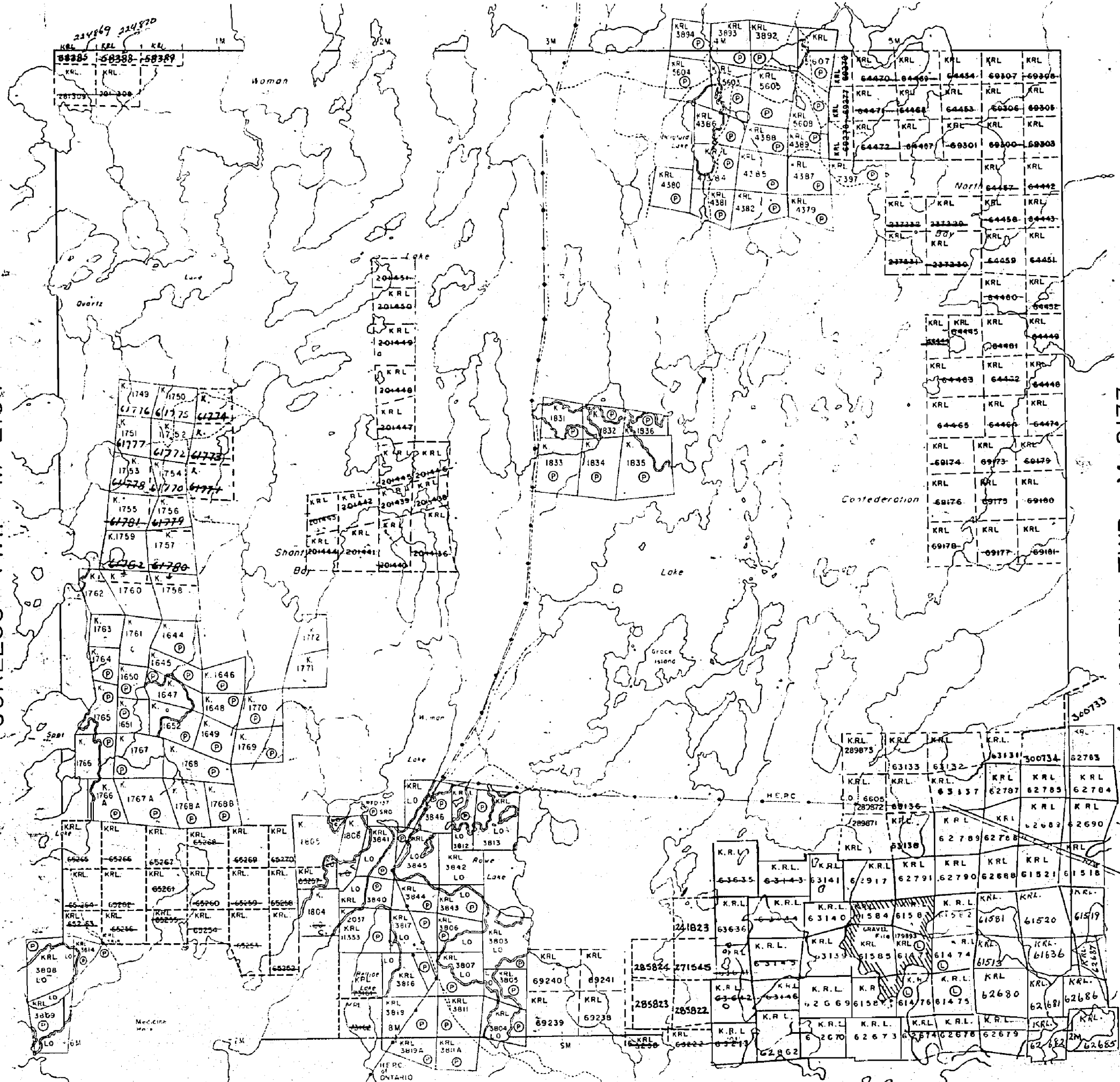
AGNEW TWP. M-2133

MITCHELL TWP. M-2186

PLAN NO. M-2155

DEPARTMENT OF MINES

- ONTARIO -



2155

GOODALL TWP. M-2164

THE TOWNSHIP OF

DENT

DISTRICT OF KENORA
PATRICIA PORTION

RED LAKE MINING DIVISION

SCALE: 1-INCH = 40 CHAINS

LEGEND

- PATENTED LAND Ⓟ
- CROWN LAND SALE C.S.
- LEASES Ⓛ
- LOCATED LAND Loc.
- LICENSE OF OCCUPATION L.O.
- MINING RIGHTS ONLY M.R.O.
- SURFACE RIGHTS ONLY S.R.O.
- ROADS —
- IMPROVED ROADS —
- KING'S HIGHWAYS —
- RAILWAYS —
- POWER LINES —
- MARSH OR MUSKEG —
- MINES X
- CANCELLED C.

NOTES

400' Surface Rights Reservation Around the Shores of All Lakes and Rivers

RED LAKE MINING DIV.
RECEIVED
 NOV 30 1976
 AM 7 18 19 10 11 12 1 2 3 4 5 6 PM

DATE OF ISSUE
 NOV 23 1976

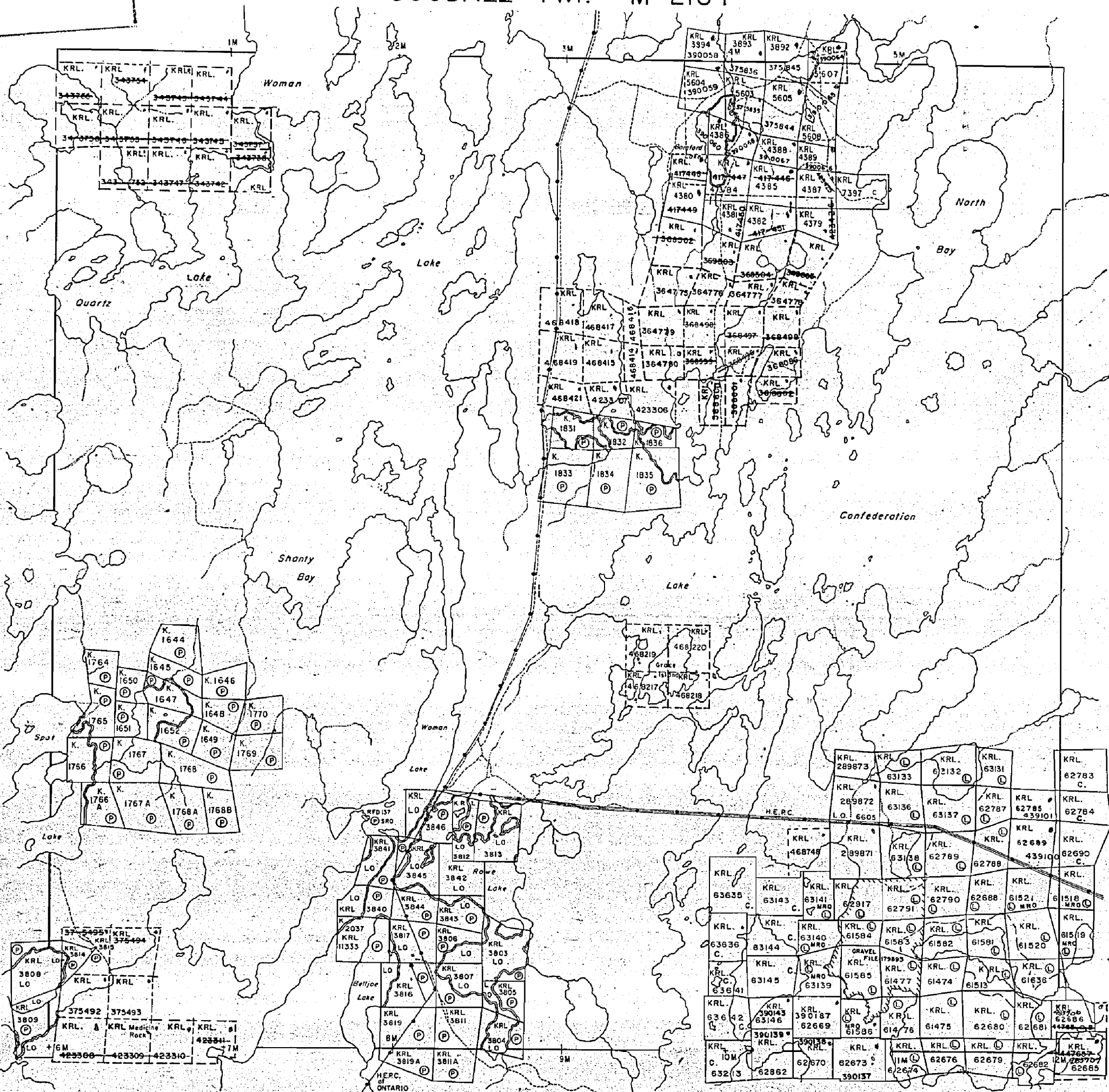
CORLESS TWP. M-2154

AGNEW TWP. M-2133

MITCHELL TWP. M-2186

PLAN NO. M-2155

ONTARIO
MINISTRY OF NATURAL RESOURCES
SURVEYS AND MAPPING BRANCH



DENT

DISTRICT OF
KENORA
PATRICIA PORTION

RED LAKE
MINING DIVISION


SCALE: 1-INCH = 40 CHAINS

LEGEND

- PATENTED LAND Ⓟ
- CROWN LAND SALE C.S.
- LEASES Ⓛ
- LOCATED LAND Loc.
- LICENSE OF OCCUPATION L.O.
- MINING RIGHTS ONLY M.R.O.
- SURFACE RIGHTS ONLY S.R.O.
- ROADS —
- IMPROVED ROADS —
- KING'S HIGHWAYS —
- RAILWAYS —
- POWER LINES —
- MARSH OR MUSKEG —
- MINES X
- CANCELLED C.

NOTES

400' Surface Rights Reservation Around the Shores of All Lakes and Rivers



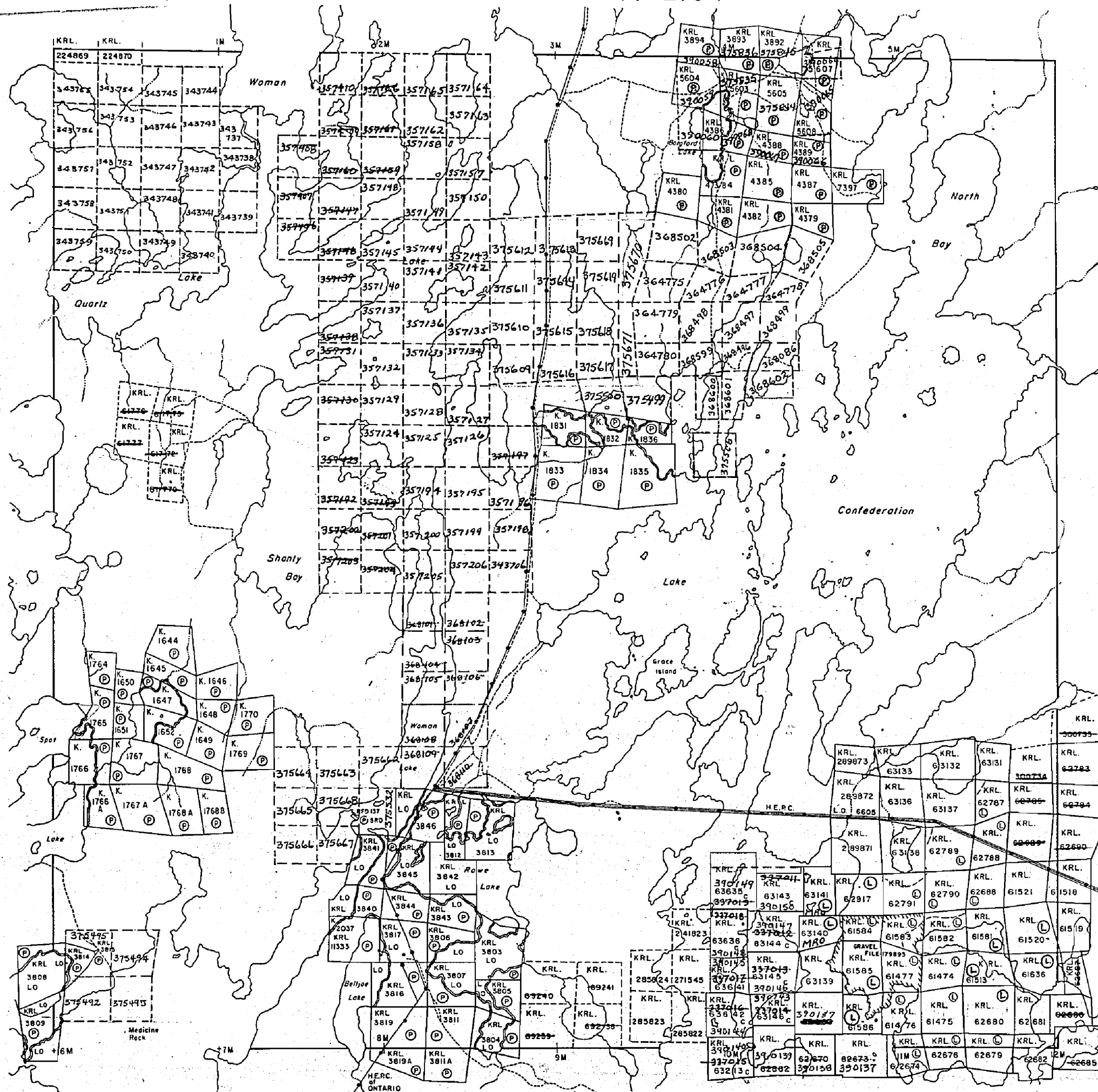
PLAN NO. M-2155

ONTARIO
DEPARTMENT OF MINES
AND NORTHERN AFFAIRS

CORLESS TWP. M-2154

AGNEW TWP. M-2133

MITCHELL TWP. M-2186



2155

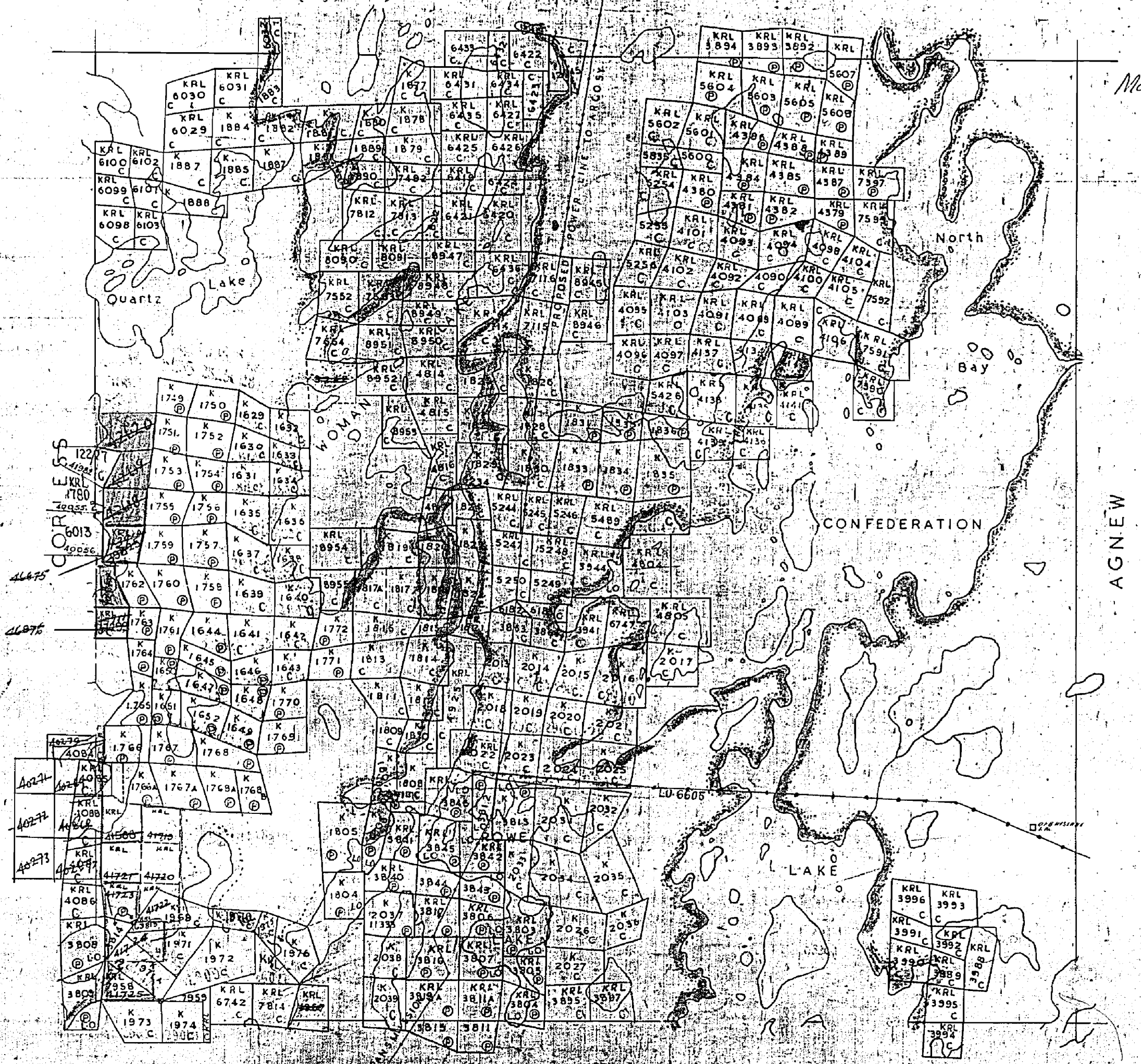
DENT

RED LAKE MINING DIVISION
PATRICIA PORTION
Scale 40 Chains to an Inch

M. 2155

GOODALL

May 31/60



Claims marked © are Patented
 C are Cancelled

Surface reserved 200 yards by Dept. of L. & E. Station
between the ~~claim~~ This reservation to apply also
to the other parts of all islands lying within the
200 yard margin



M. 2155

GOODALL TWP. G-3750

THE TOWNSHIP OF
OF

DENT

DISTRICT OF
KENORA
PATRICIA PORTION

RED LAKE
MINING DIVISION

SCALE: 1-INCH = 40 CHAINS

LEGEND

- | | |
|----------------------------|--------|
| PATENTED LAND | Ⓟ |
| CROWN LAND SALE | C.S. |
| LEASES | Ⓛ |
| LEASES, MINING RIGHTS ONLY | Ⓛ |
| LICENSE OF OCCUPATION | L.O. |
| MINING RIGHTS ONLY | M.R.O. |
| SURFACE RIGHTS ONLY | S.R.O. |
| ROADS | — |
| IMPROVED ROADS | — |
| KING'S HIGHWAYS | — |
| RAILWAYS | — |
| POWER LINES | — |
| MARSH OR MUSKEG | * * |
| MINES | Ⓢ |
| CANCELLED | Ⓢ |
| PATENTED S.R.O. | Ⓢ |
| REMOTE TOURISM SITE | (RTS) |

AREAS WITHDRAWN FROM DISPOSITION

- M.R.O. — MINING RIGHTS ONLY
- S.R.O. — SURFACE RIGHTS ONLY
- M.+S. — MINING AND SURFACE RIGHTS

Description	Order No.	Date	Disposition	File
Ⓡ1	MNR FUEL CACHE			
Ⓡ2	TAILINGS W-KRL 32/93	93/05/18	M&S	195150

ENVIRONMENTAL HAZARD AREA

PLEASE CONTACT MNR (RED LAKE) IF ANY EXPLORATION WORK IS PLANNED FOR THIS AREA.

DATE OF ISSUE

SEP 02 1997

PROVINCIAL RECORDING
OFFICE - SUDBURY



Ministry of Natural Resources
Ministry of Northern Development and Mines

AUGUST, 1986

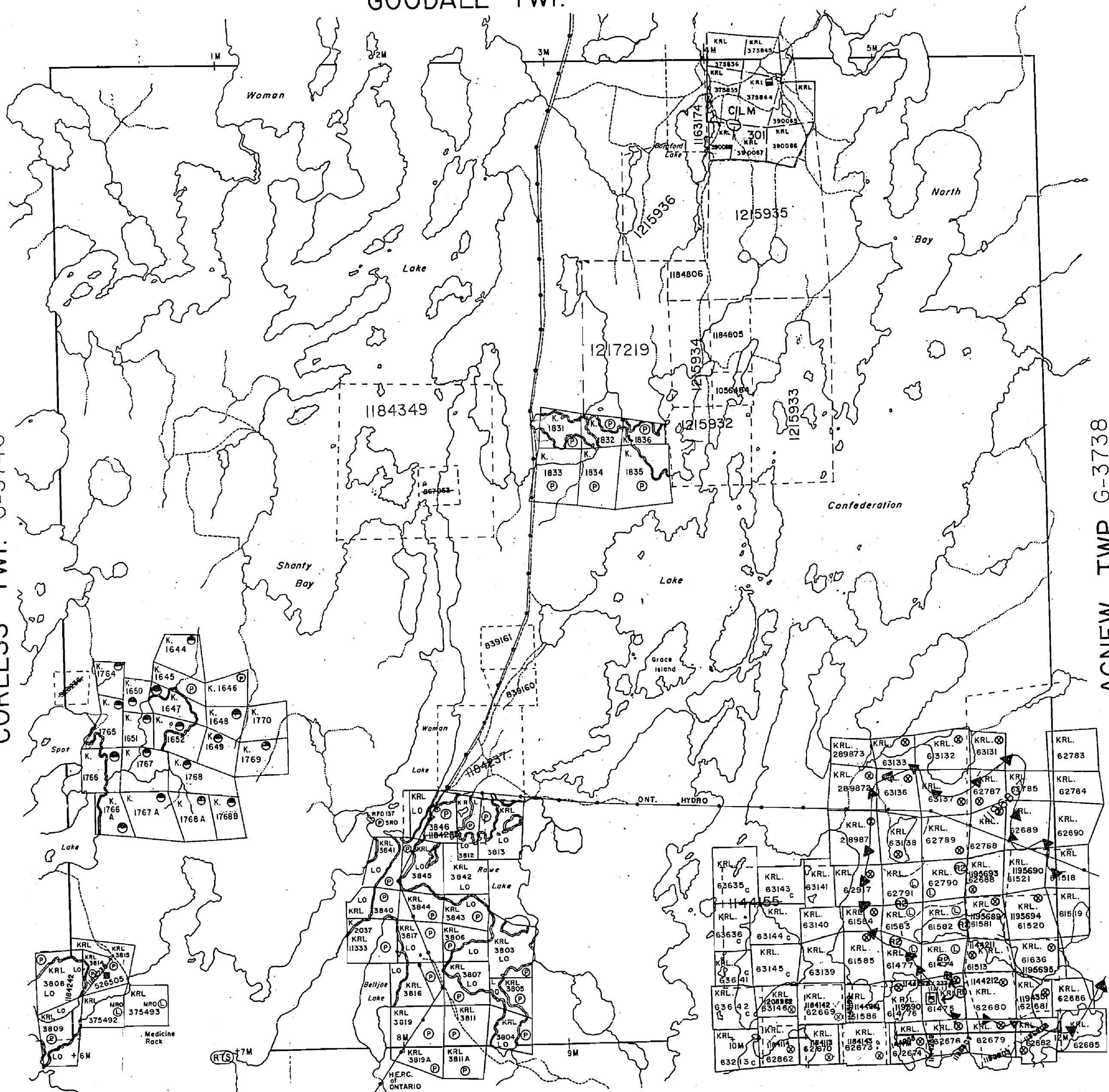
IN SERVICE AUG. 15/97 (LM)

G-3737

CORLESS TWP. G-3746

AGNEW TWP. G-3738

MITCHELL TWP. G-3734



GOODALL TWP. G-3750

THE TOWNSHIP OF

DENT

DISTRICT OF
KENORA
PATRICIA PORTION

RED LAKE
MINING DIVISION

SCALE: 1-INCH = 40 CHAINS

LEGEND

PATENTED LAND	Ⓟ
CROWN LAND SALE	C.S.
LEASES	Ⓛ
LEASES, MINING RIGHTS ONLY	Ⓛ
LICENSE OF OCCUPATION	L.O.
MINING RIGHTS ONLY	M.R.O.
SURFACE RIGHTS ONLY	S.R.O.
ROADS	—
IMPROVED ROADS	—
KING'S HIGHWAYS	—
RAILWAYS	—
POWER LINES	—
MARSH OR MUSKEG	—
MINES	Ⓜ
CANCELLED	Ⓞ
PATENTED S.R.O.	Ⓞ
REMOTE TOURISM SITE	(RTS)

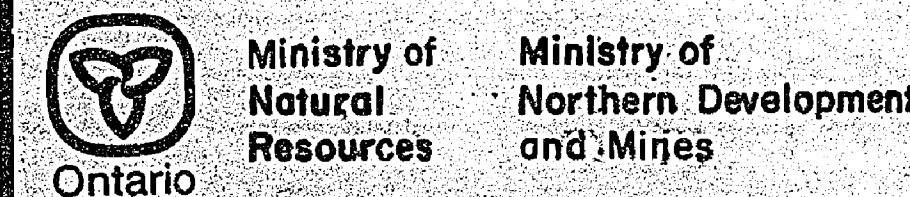
AREAS WITHDRAWN FROM DISPOSITION

- M.R.O. - MINING RIGHTS ONLY
- S.R.O. - SURFACE RIGHTS ONLY
- M.+S. - MINING AND SURFACE RIGHTS

Description	Order No.	Date	Disposition	File
(R1) MNR FUEL CACHE				
(R2) TAILINGS	W-KRL 32/93	93/05/18	M&S	195150

ENVIRONMENTAL HAZARD AREA

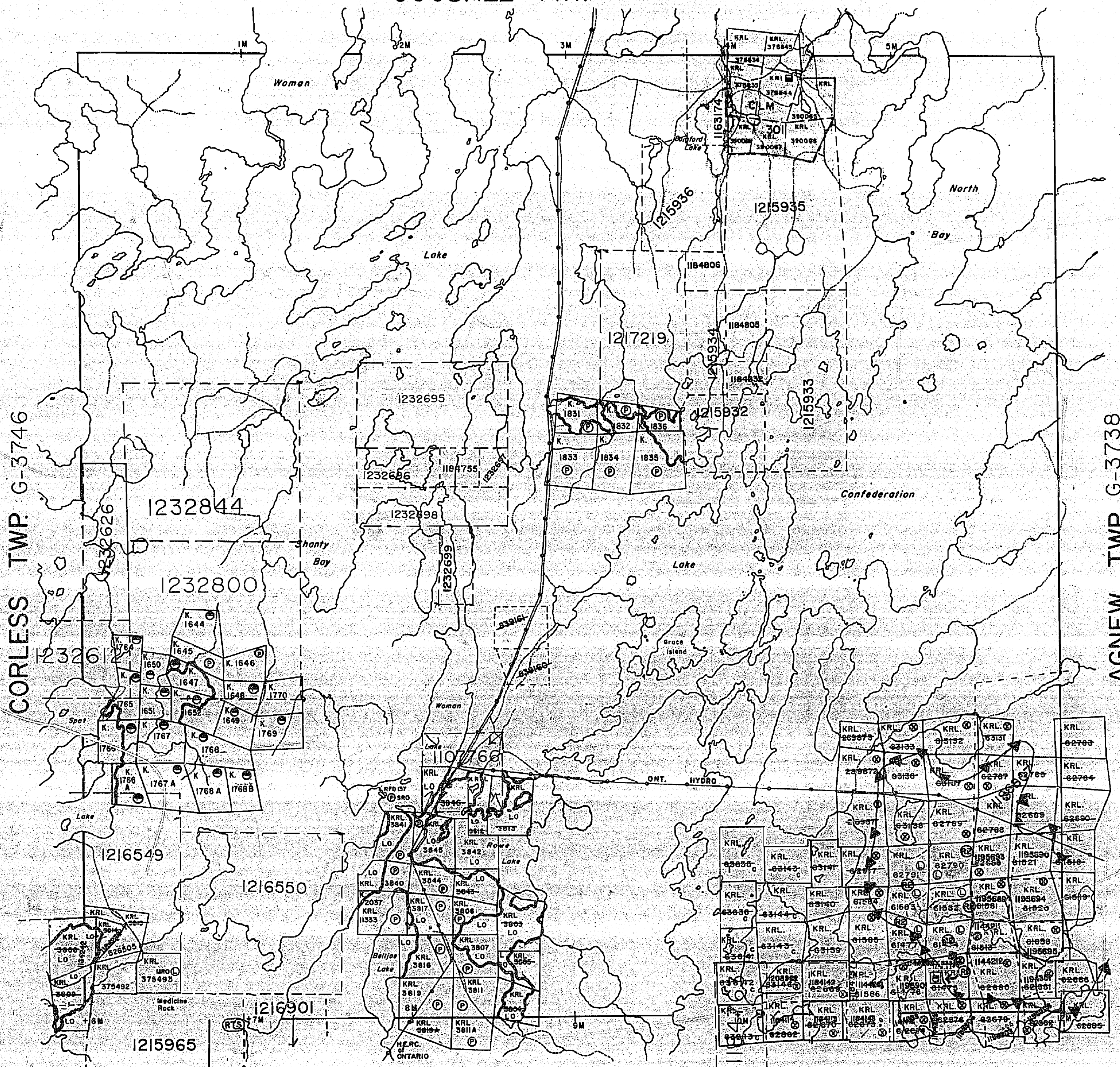
PLEASE CONTACT MNR (RED LAKE) IF ANY EXPLORATION WORK IS PLANNED FOR THIS AREA.



AUGUST, 1986

IN SERVICE AUG. 15/97 (LM)

G-3737



MITCHELL TWP. G-3734

GOODALL TWP. G 3750

DENT

DISTRICT OF KENORA
PATRICIA PORTION

RED LAKE MINING DIVISION

SCALE: 1-INCH = 40 CHAINS

CORLESS TWP. G 3746

AGNEW TWP. G 3738

MITCHELL TWP. G 3734

LEGEND

PATENTED LAND	Ⓟ
CROWN LAND SALE	C.S.
LEASES	Ⓛ
LEASES, MINING RIGHTS ONLY	Ⓜ
LICENSE OF OCCUPATION	L.O.
MINING RIGHTS ONLY	M.R.O.
SURFACE RIGHTS ONLY	S.R.O.
ROADS	—
IMPROVED ROADS	—
KING'S HIGHWAYS	—
RAILWAYS	—
POWER LINES	—
MARSH OR MUSKEG	—
MINES	Ⓢ
CANCELLED	C.
PATENTED S.R.O.	Ⓢ
REMOTE TOURISM SITE	RTS

AREAS WITHDRAWN FROM DISPOSITION

M.R.O. — MINING RIGHTS ONLY
S.R.O. — SURFACE RIGHTS ONLY
M.+ S. — MINING AND SURFACE RIGHTS

Description	Order No.	Date	Disposition	File
(RI) MNR FUEL CACHE				
(R2) TAILINGS	W-KRL 32/93	93/05/18	M & S RIGHTS 195150 WITHDRAWAL	

ENVIRONMENTAL HAZARD AREA

* PLEASE CONTACT MNR (RED LAKE) IF ANY EXPLORATION WORK IS PLANNED FOR THIS AREA.

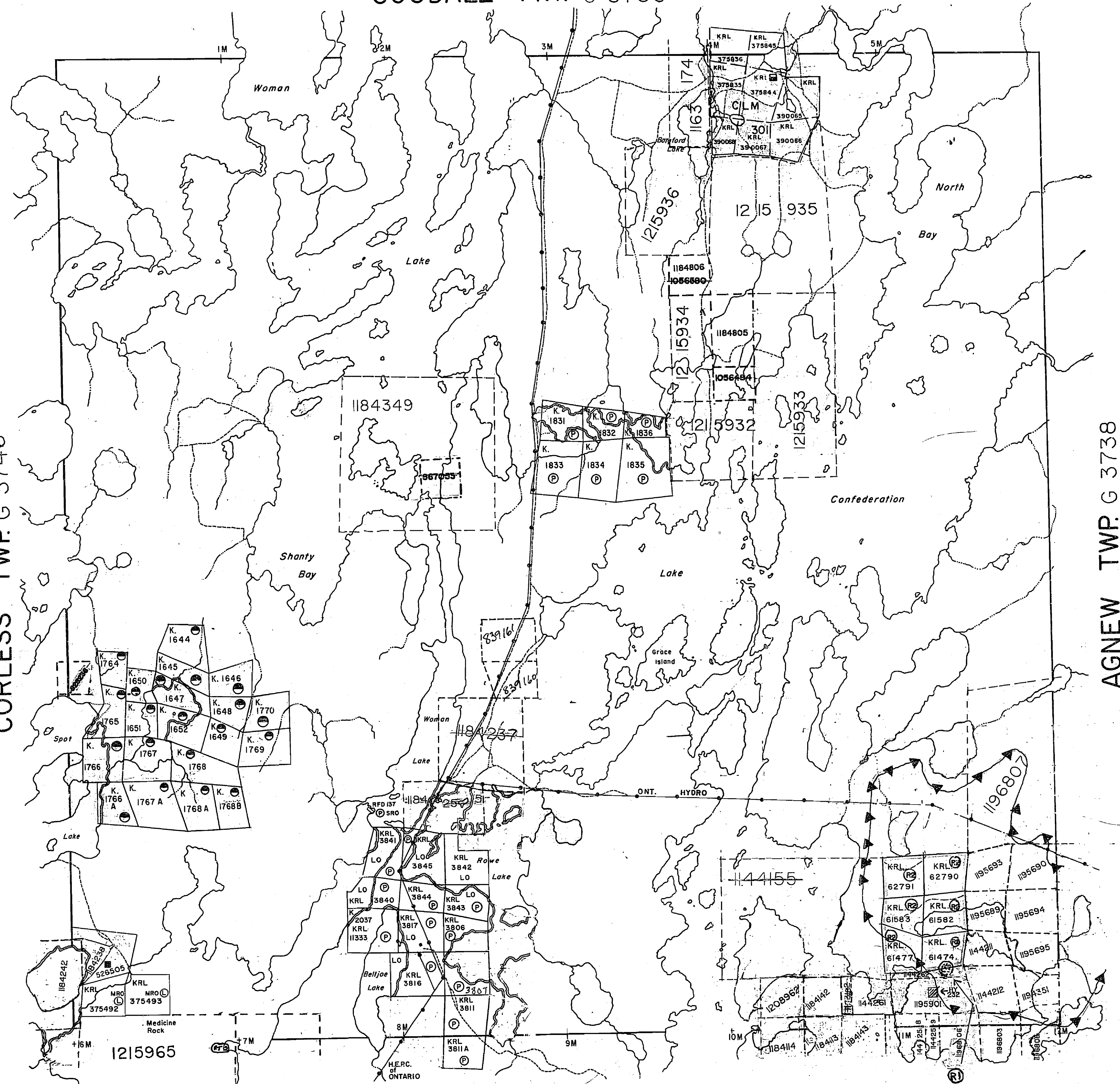


Ministry of Natural Resources
Ministry of Northern Development and Mines

AUGUST, 1986

OUT OF SERVICE AUG. 15/97

G-3737



GOODALL TWP. M-2164

THE TOWNSHIP OF

DENT

DISTRICT OF KENORA PATRICIA PORTION

RED LAKE MINING DIVISION

SCALE: 1-INCH = 40 CHAINS

LEGEND

- PATENTED LAND (P)
- CROWN LAND SALE (C.S.)
- LEASES (L)
- LOCATED LAND (Loc.)
- LICENSE OF OCCUPATION (L.O.)
- MINING RIGHTS ONLY (M.R.O.)
- SURFACE RIGHTS ONLY (S.R.O.)
- ROADS
- IMPROVED ROADS
- KING'S HIGHWAYS
- RAILWAYS
- POWER LINES
- MARSH OR MUSKEG
- MINES
- CANCELLED (C)

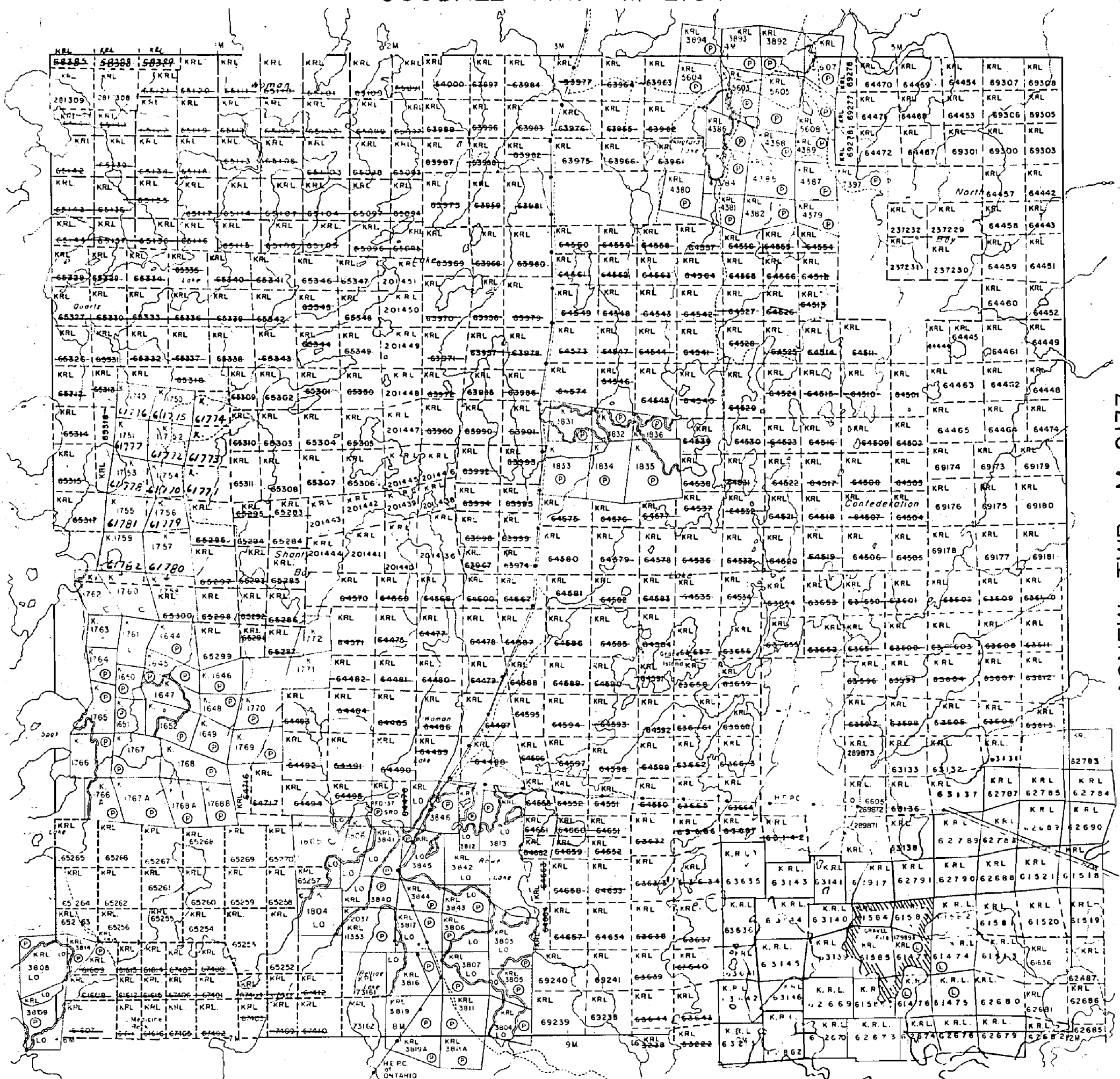
NOTES

This Plan is NOT TO BE USED FOR SURVEY PURPOSES.

400' S.R.O. Reservation along all lakes & rivers.

CORLESS TWP. M-2154

AGNEW TWP. M-2133



MITCHELL TWP. M-2186

PLAN NO. M-2155

DEPARTMENT OF MINES

- ONTARIO -

DENT

DISTRICT OF KENORA
PATRICIA PORTION

RED LAKE
MINING DIVISION

SCALE: 1-INCH = 40 CHAINS

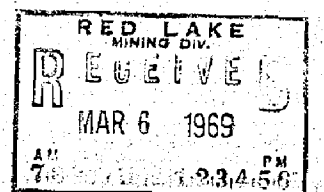
LEGEND

- PATENTED LAND (P)
- CROWN LAND SALE (C.S.)
- LEASES (L)
- LOCATED LAND (Loc)
- LICENSE OF OCCUPATION (L.O.)
- MINING RIGHTS ONLY (M.R.O.)
- SURFACE RIGHTS ONLY (S.R.O.)
- ROADS
- IMPROVED ROADS
- KING'S HIGHWAYS
- RAILWAYS
- POWER LINES
- MARSH OR MUSKEG
- MINES
- CANCELLED (C)

NOTES

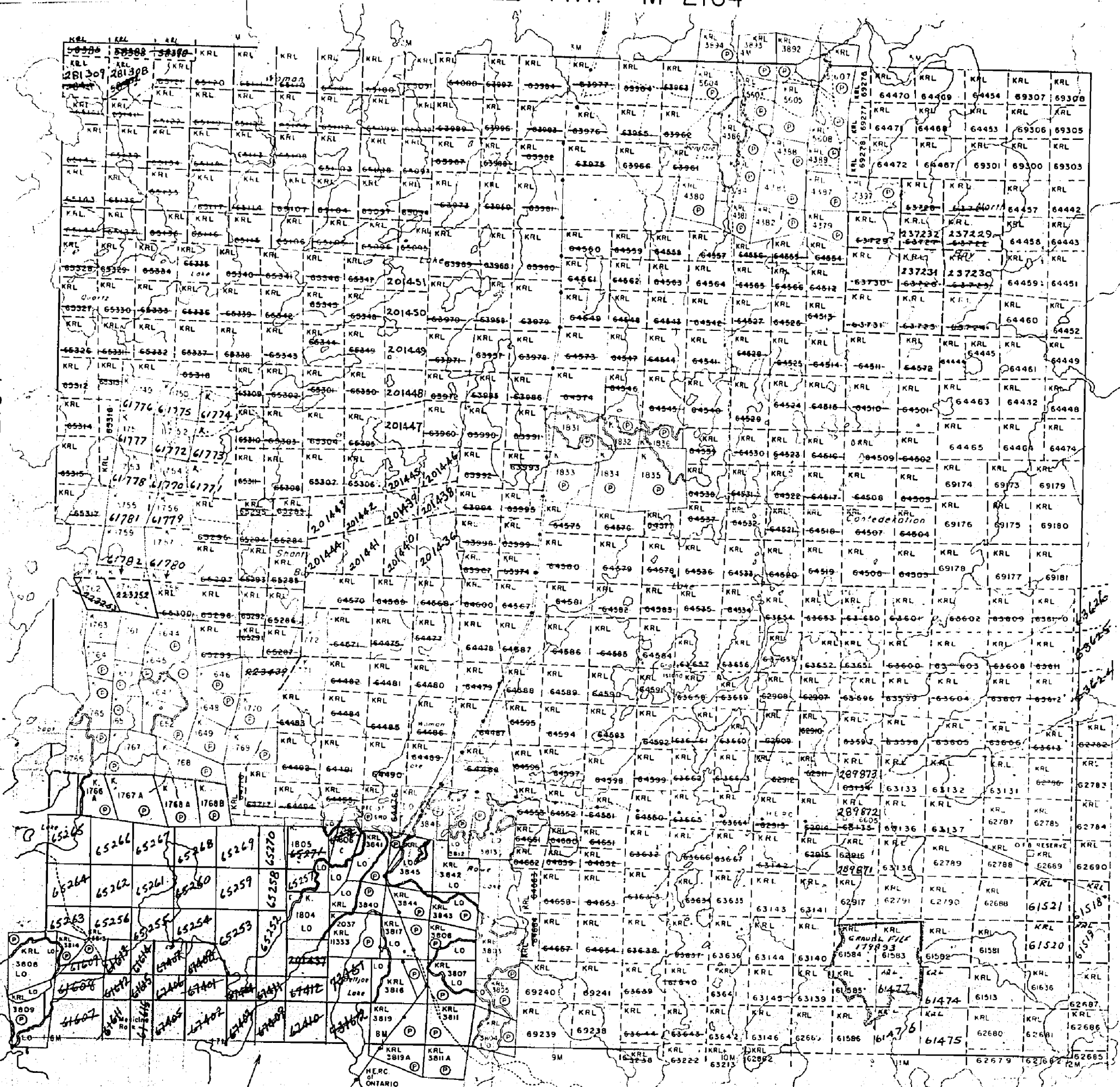
This Plan is NOT TO BE USED FOR SURVEY PURPOSES.

400' S.R.O. Reservation along all lakes & rivers.



CORLESS TWP. M-2154

AGNEW TWP. M-2133



L.O. OPEN FOR STAKING.
7:34 AM JUNE 1/71 STANDARD TIME
K. 1804, K. 1805 & K. 1806

MITCHELL TWP. M-2186

PLAN NO. M-2155

DEPARTMENT OF MINES

- ONTARIO -

2155

GOODALL TWP. M-2164

THE TOWNSHIP OF

DENT

DISTRICT OF KENORA
PATRICIA PORTION

RED LAKE
MINING DIVISION

SCALE: 1-INCH = 40 CHAINS

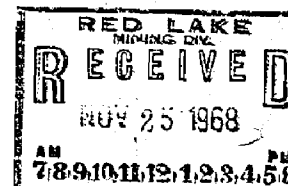
LEGEND

- PATENTED LAND (P)
- CROWN LAND SALE (C.S.)
- LEASES (L)
- LOCATED LAND (Loc)
- LICENSE OF OCCUPATION (L.O.)
- MINING RIGHTS ONLY (M.R.O.)
- SURFACE RIGHTS ONLY (S.R.O.)
- ROADS (—)
- IMPROVED ROADS (—)
- KING'S HIGHWAYS (—)
- RAILWAYS (—)
- POWER LINES (—)
- MARSH OR MUSKEG (—)
- MINES (—)
- CANCELLED (X)

NOTES

This Plan is NOT TO BE USED FOR SURVEY PURPOSES.

400' S.R.O. Reservation along all lakes & rivers.



PLAN NO. M-2155

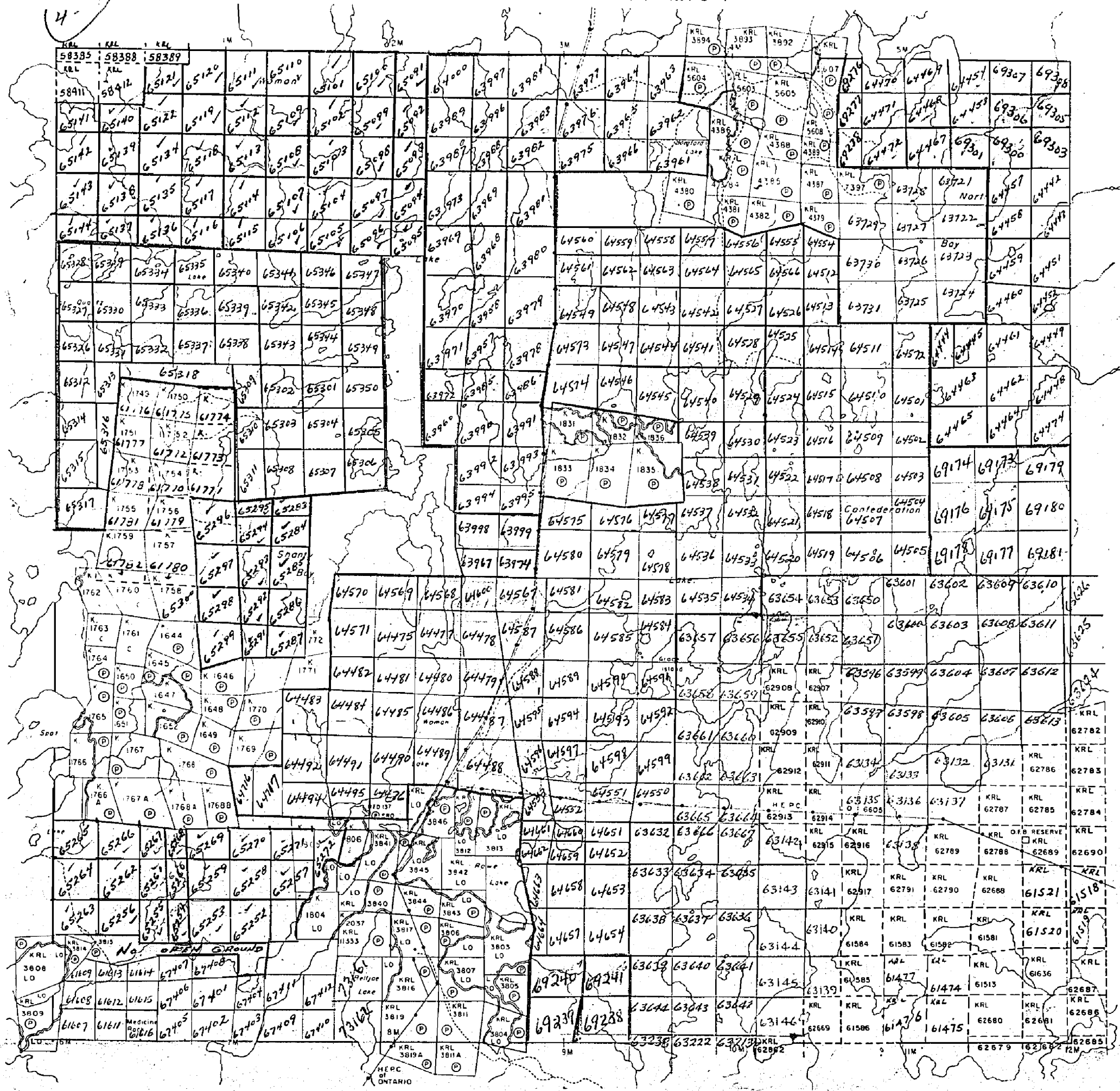
DEPARTMENT OF MINES

— ONTARIO —

CORLESS TWP. M-2154

AGNEW TWP. M-2133

MITCHELL TWP. M-2186



GOODALL TWP. M-2164

THE TOWNSHIP OF
OF

DENT

DISTRICT OF
KENORA
PATRICIA PORTION

RED LAKE
MINING DIVISION

SCALE: 1-INCH = 40 CHAINS

LEGEND

- PATENTED LAND (P)
- CROWN LAND SALE (C.S.)
- LEASES (L)
- LOCATED LAND (Loc.)
- LICENSE OF OCCUPATION (L.O.)
- MINING RIGHTS ONLY (M.R.O.)
- SURFACE RIGHTS ONLY (S.R.O.)
- ROADS (—)
- IMPROVED ROADS (—)
- KING'S HIGHWAYS (—)
- RAILWAYS (—)
- POWER LINES (—)
- MARSH OR MUSKEG (—)
- MINES (—)
- CANCELLED (C)

NOTES

This Plan is NOT TO BE USED FOR SURVEY PURPOSES.

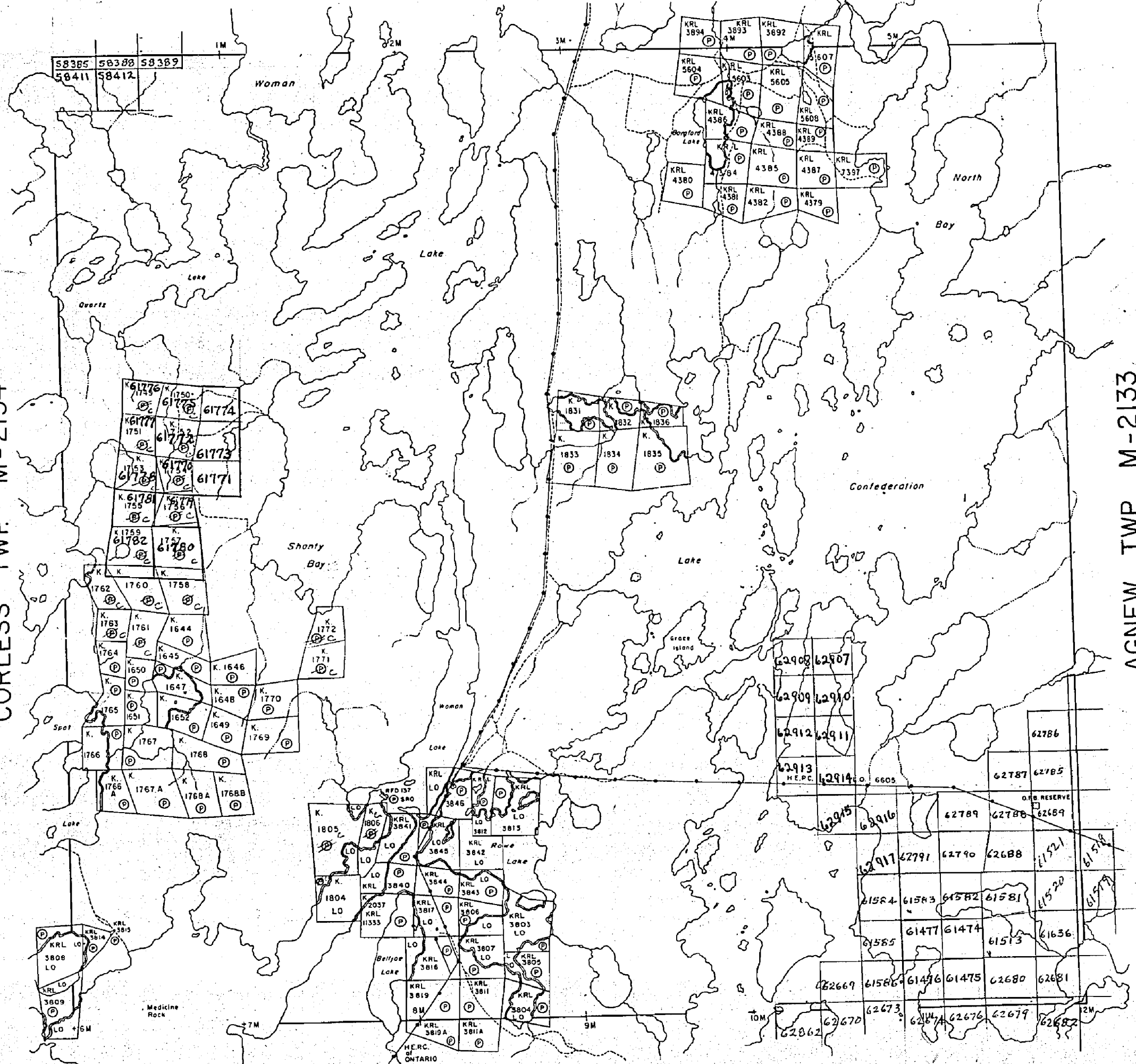
400' S.R.O. Reservation along all lakes & rivers.



CORLESS TWP. M-2154

AGNEW TWP. M-2133

MITCHELL TWP. M-2186



PLAN NO. M-2155

DEPARTMENT OF MINES

— ONTARIO —

GOODALL TWP. M-2164

THE TOWNSHIP OF

DENT

DISTRICT OF KENORA
PATRICIA PORTION

RED LAKE MINING DIVISION

SCALE: 1-INCH = 40 CHAINS

LEGEND

- PATENTED LAND (P)
- CROWN LAND SALE (C.S.)
- LEASES (L)
- LOCATED LAND (Loc)
- LICENSE OF OCCUPATION (L.O.)
- MINING RIGHTS ONLY (M.R.O.)
- SURFACE RIGHTS ONLY (S.R.O.)
- ROADS
- IMPROVED ROADS
- KING'S HIGHWAYS
- RAILWAYS
- POWER LINES
- MARSH OR MUSKEG
- MINES
- CANCELLED (C)

NOTES

400' Surface Rights Reservation Around the Shores of All Lakes and Rivers

REGISTERED
DEED
APR - 4 1975
AM 7 18 19 20 11 12 13 14 15 16 PM

DATE OF ISSUE
MAR 27 1975

October 14/76

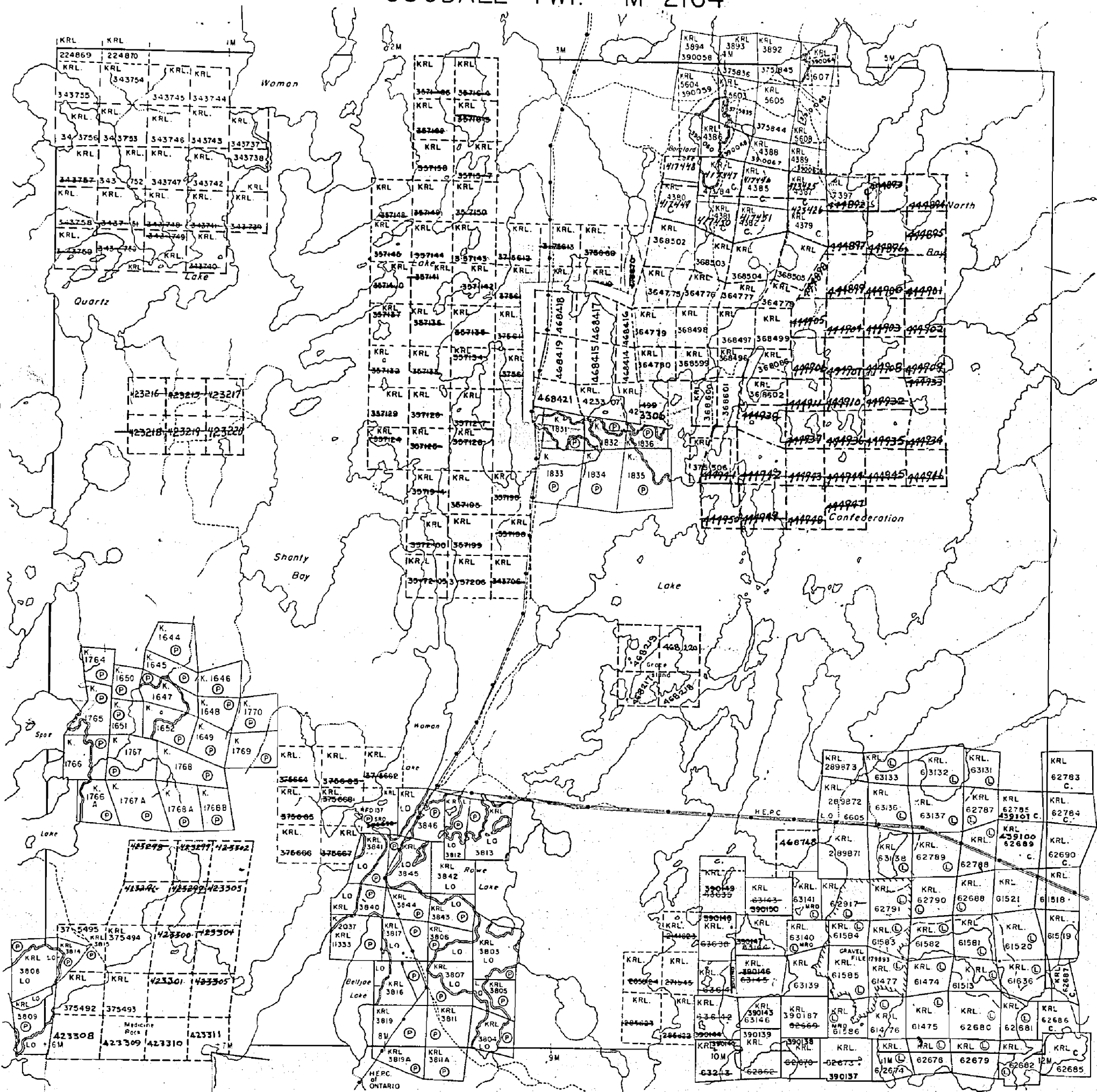
PLAN NO. M-2155

ONTARIO
MINISTRY OF NATURAL RESOURCES
SURVEYS AND MAPPING BRANCH

CORLESS TWP. M-2154

AGNEW TWP. M-2133

MITCHELL TWP. M-2186



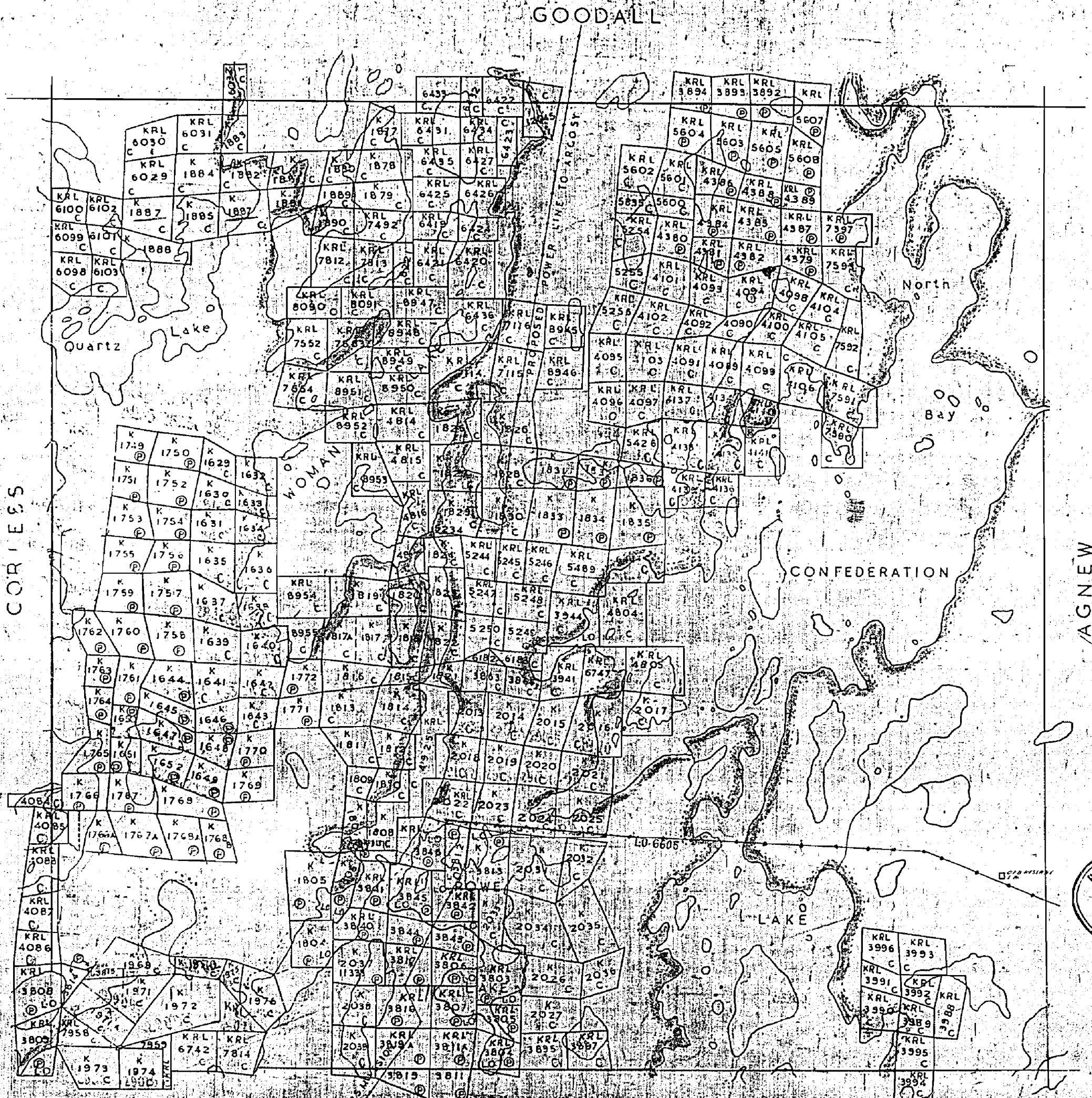
2155

DENT

RED LAKE MINING DIVISION M. 2155

PATRICIA PORTION

Scale 40 chains 1 inch



RED LAKE MINING DIVISION
 APR 7 1961
 RED LAKE, ONT.

Claims marked P are Patented
 C Cancelled
 Surface reservation 200 yards by Dept of Lands
 hereof that this reservation to apply to all
 claims within the limits of the Patricia Portion of the
 Dent Mine

M-2155