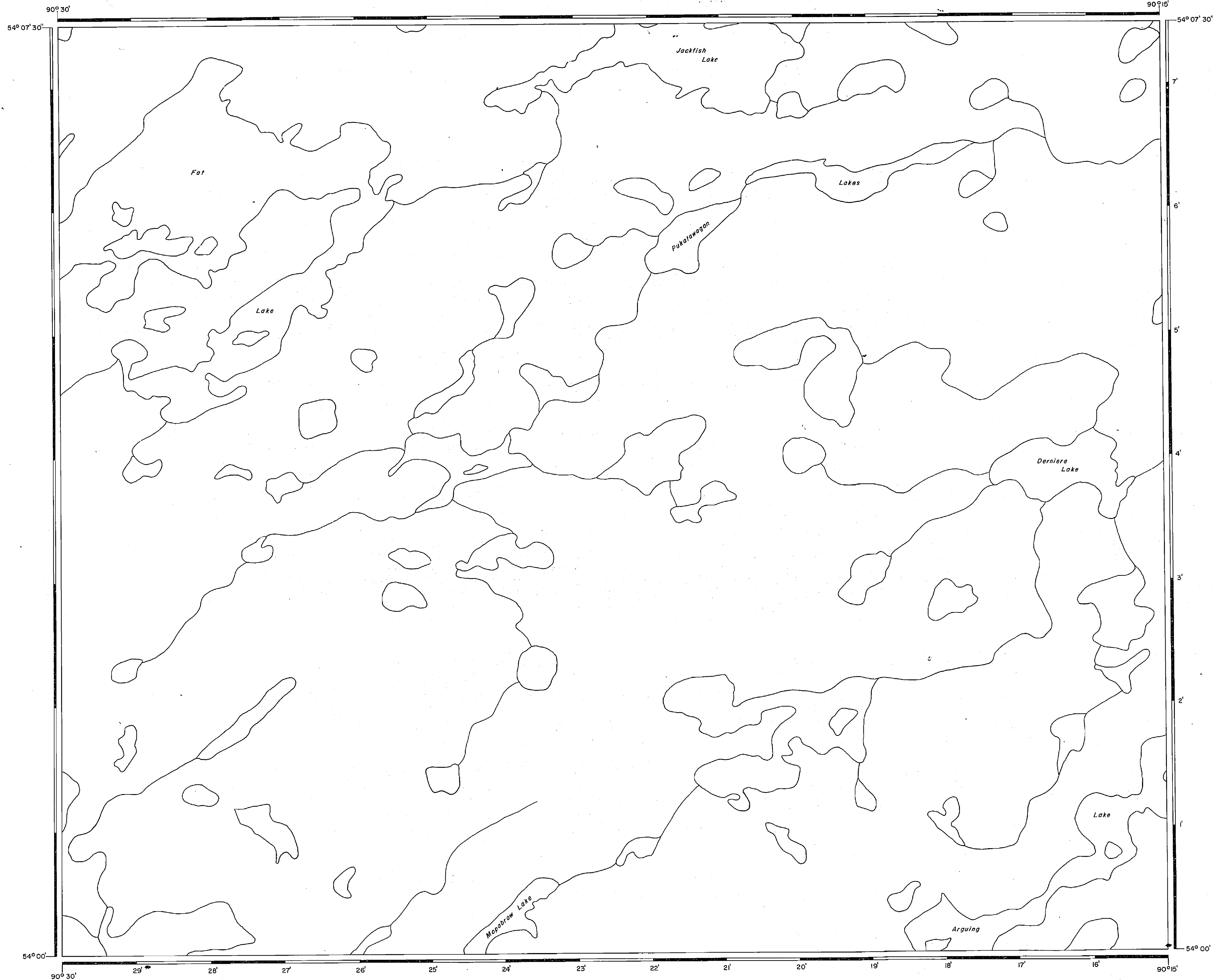


AKEM FALLS M.2811



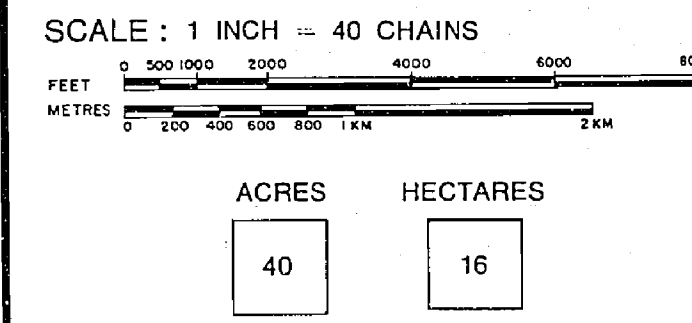
DATE OF ISSUE
AUG 11 1982
Ministry of Natural Resources
TORONTO

LEGEND

- HIGHWAY AND ROUTE No.
- OTHER ROADS
- TRAILS
- SURVEYED LINES:
TOWNSHIPS, BASE LINES, ETC.
- LOTS, MINING CLAIMS, PARCELS, ETC.
- UNSURVEYED LINES:
LOT LINES
- PARCEL BOUNDARY
- MINING CLAIMS ETC.
- RAILWAY AND RIGHT OF WAY
- UTILITY LINES
- NON-PERENNIAL STREAM
- FLOODING OR FLOODING RIGHTS
- SUBDIVISION
- ORIGINAL SHORELINE
- MARSH OR MUSKEG
- MINES

DISPOSITION OF CROWN LANDS

TYPE OF DOCUMENT	SYMBOL
PATENT, SURFACE & MINING RIGHTS	
" SURFACE RIGHTS ONLY	
" MINING RIGHTS ONLY	
LEASE, SURFACE & MINING RIGHTS	
" SURFACE RIGHTS ONLY	
" MINING RIGHTS ONLY	
LICENCE OF OCCUPATION	
CROWN LAND SALE	C.S.
ORDER-IN-COUNCIL	OC
RESERVATION	
CANCELLED	
SAND & GRAVEL	



EAST OF DERNIERE LAKE M.2807

AREA
DERNIERE LAKE
DISTRICT
KENORA
PATRICIA PORTION
MINING DIVISION
PATRICIA #5

Ministry of Natural Resources
Surveys and Mapping Branch
Date MAY, 23, 75
National Topographical Series 53 J1
Plan No. M. 2805

MISIKEYASK LAKE M.1903

AREA OF

DERNIERE LAKE

DISTRICT OF
KENORA
PATRICIA PORTION

PATRICIA
MINING DIVISION

SCALE: 1-INCH = 40 CHAINS

LEGEND

PATENTED LAND	Ⓟ
CROWN LAND SALE	C.S.
LEASES	Ⓛ
LOCATED LAND	Loc.
LICENSE OF OCCUPATION	L.O.
MINING RIGHTS ONLY	M.R.O.
SURFACE RIGHTS ONLY	S.R.O.
ROADS	— — — — —
IMPROVED ROADS	— — — — —
KING'S HIGHWAYS	— — — — —
RAILWAYS	— — — — —
POWER LINES	— — — — —
MARSH OR MUSKEG	— — — — —
MINES	⌘
CANCELLED	C.

NOTES

400' Surface Rights Reservation around all lakes & rivers.

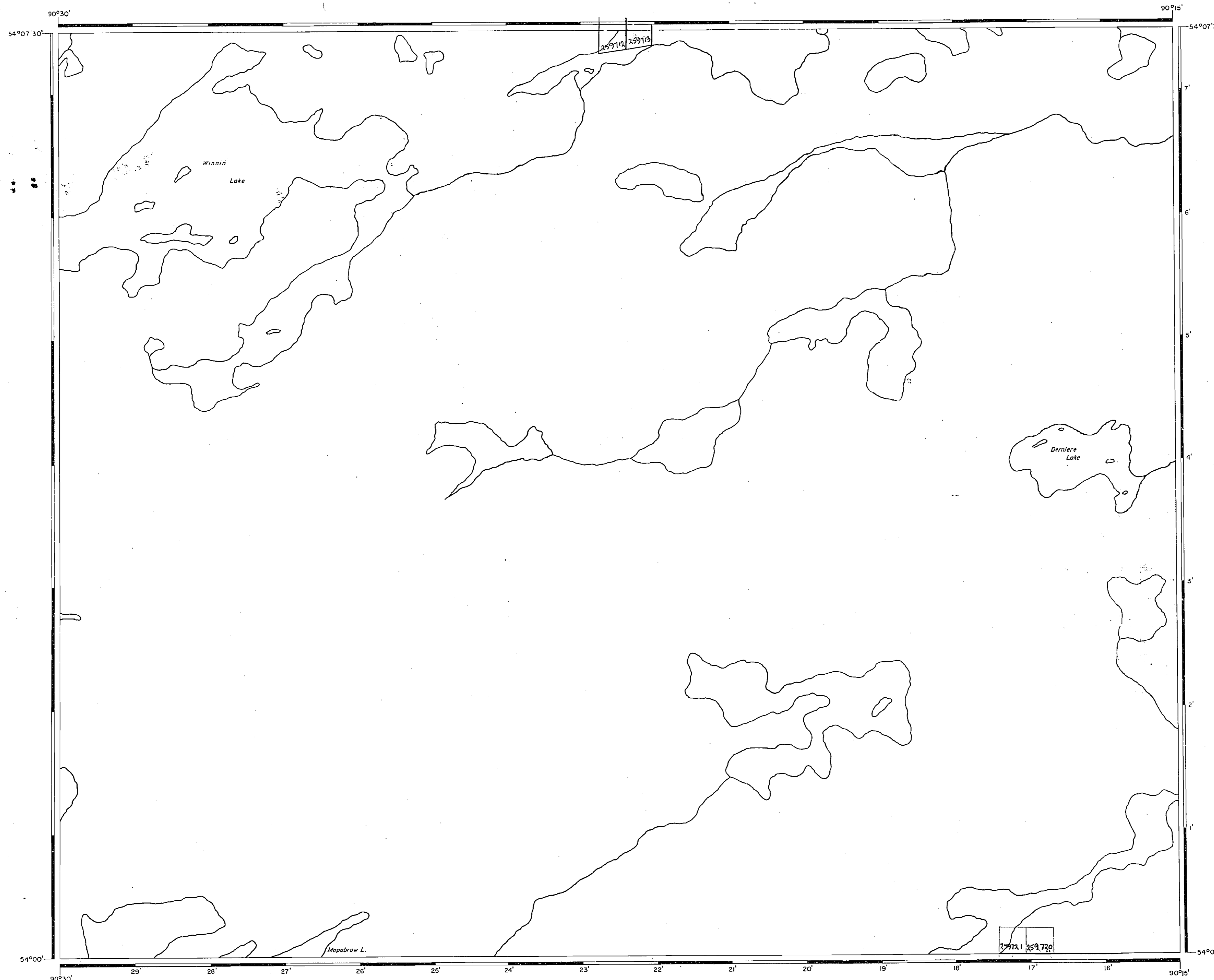
#12

PATRICIA
MINING DIV.
RECEIVED
JUN 7 - 1966
123456

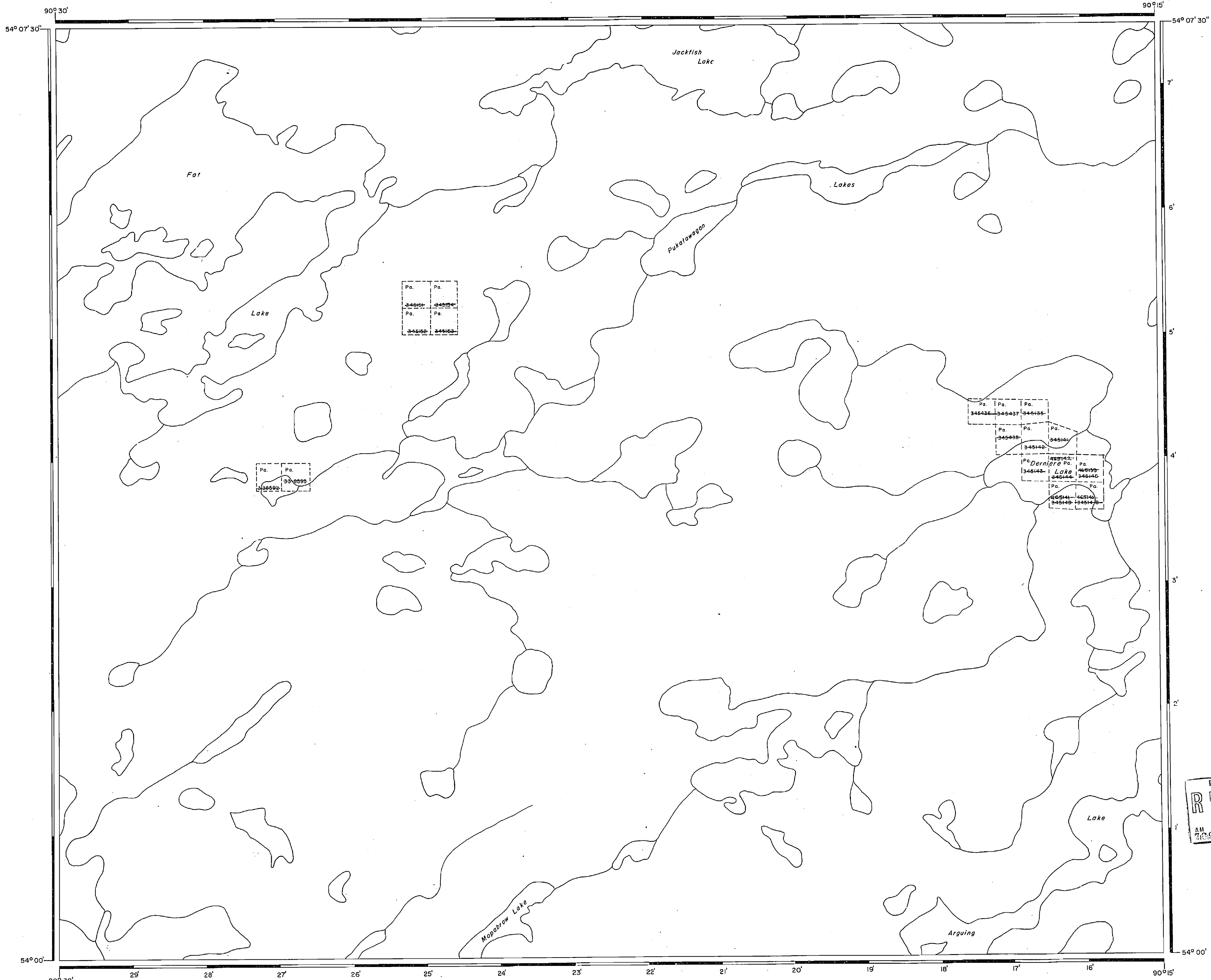
6-20052

PLAN NO. M-2805

DEPARTMENT OF MINES
— ONTARIO —



AKEM FALLS M.2811



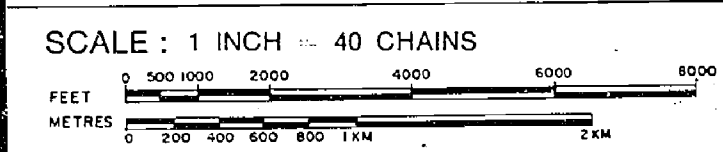
July 1, 1975

LEGEND


- HIGHWAY AND ROUTE No.
- OTHER ROADS
- TRAILS
- SURVEYED LINES:
 - TOWNSHIPS, BASE LINES, ETC.
 - LOTS, MINING CLAIMS, PARCELS, ETC.
- UNSURVEYED LINES:
 - LOT LINES
 - PARCEL BOUNDARY
 - MINING CLAIMS ETC.
- RAILWAY AND RIGHT OF WAY
- UTILITY LINES
- NON-PERENNIAL STREAM
- FLOODING OR FLOODING RIGHTS
- SUBDIVISION
- ORIGINAL SHORELINE
- MARSH OR MUSKEG
- MINES

DISPOSITION OF CROWN LANDS

- | TYPE OF DOCUMENT | SYMBOL |
|---------------------------------|--------|
| PATENT, SURFACE & MINING RIGHTS | |
| " SURFACE RIGHTS ONLY | |
| " MINING RIGHTS ONLY | |
| LEASE, SURFACE & MINING RIGHTS | |
| " SURFACE RIGHTS ONLY | |
| " MINING RIGHTS ONLY | |
| LICENCE OF OCCUPATION | |
| CROWN LAND SALE | C.S. |
| ORDER-IN-COUNCIL | O.C. |
| RESERVATION | |
| CANCELLED | |
| SAND & GRAVEL | |



ACRES	HECTARES
40	16



7

AREA
DERNIERE LAKE
 DISTRICT KENORA
 PATRICIA PORTION
 MINING DIVISION PATRICIA

Ministry of Natural Resources
 Ontario Surveys and Mapping Branch
 Date MAY, 23, 75
 National Topographical Series 53 J1

M. 2805

MISIKEYASK LAKE M.1903

AKEM FALLS G-1926

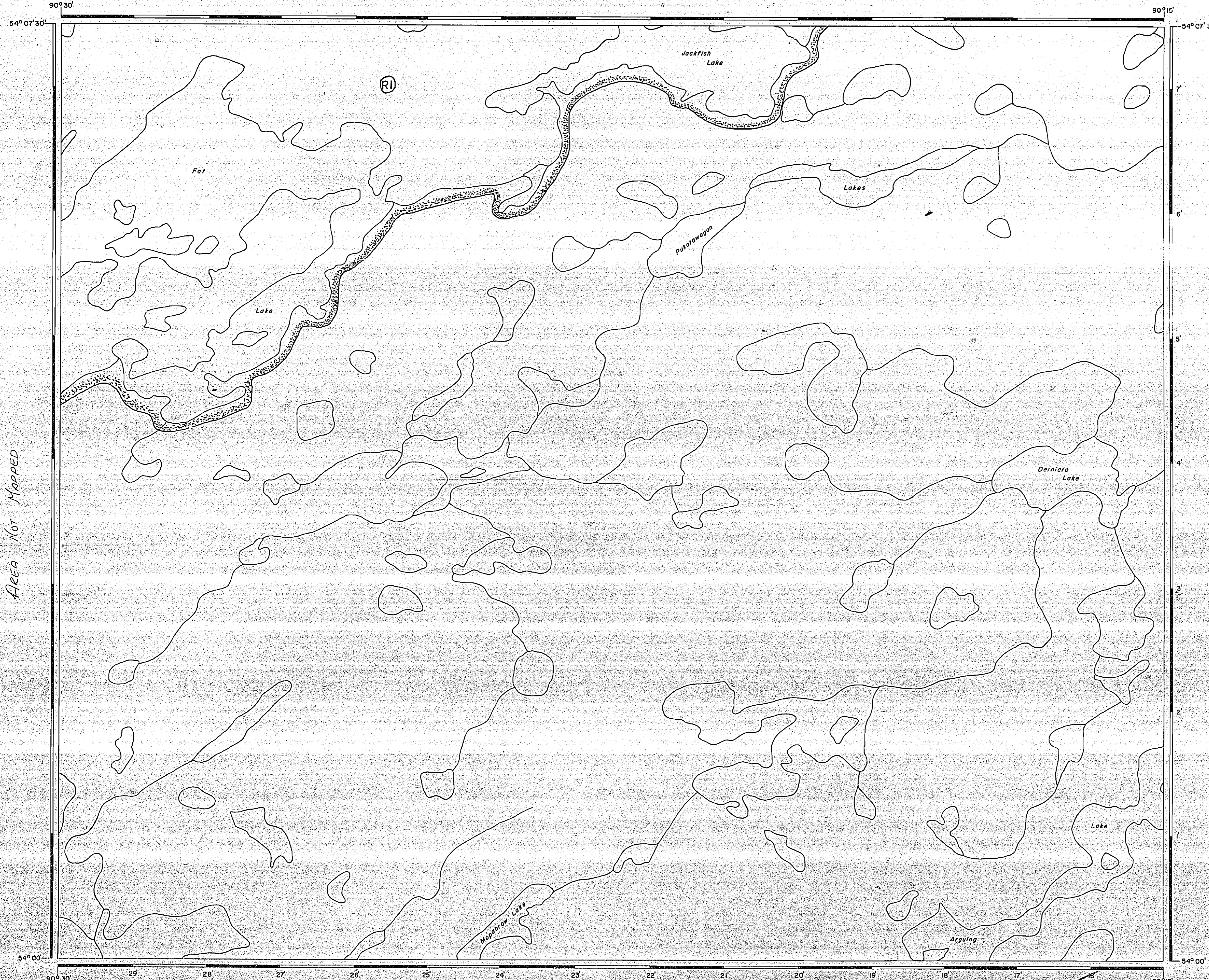
LEGEND

HIGHWAY AND ROUTE No.	
OTHER ROADS	
TRAILS	
SURVEYED LINES:	
TOWNSHIPS, BASE LINES, ETC.	
LOTS, MINING CLAIMS, PARCELS, ETC.	
UNSURVEYED LINES:	
LOT LINES	
PARCEL BOUNDARY	
MINING CLAIMS ETC.	
RAILWAY AND RIGHT OF WAY	
UTILITY LINES	
NON-PERENNIAL STREAM	
FLOODING OR FLOODING RIGHTS	
SUBDIVISION OR COMPOSITE PLAN	
RESERVATIONS	
ORIGINAL SHORELINE	
MARSH OR MUSKEG	
MINES	
TRAVERSE MONUMENT	

DISPOSITION OF CROWN LANDS

TYPE OF DOCUMENT	SYMBOL
PATENT, SURFACE & MINING RIGHTS	
" SURFACE RIGHTS ONLY	
" MINING RIGHTS ONLY	
LEASE, SURFACE & MINING RIGHTS	
" SURFACE RIGHTS ONLY	
" MINING RIGHTS ONLY	
LICENCE OF OCCUPATION	
ORDER-IN-COUNCIL	
RESERVATION	
CANCELLED	
SAND & GRAVEL	


NOTE: MINING RIGHTS IN PARCELS PATENTED PRIOR TO MAY 6, 1913, VESTED IN ORIGINAL PATENTEE BY THE PUBLIC LANDS ACT, R.S.O. 1910, CHAP. 380, SEC. 63, SUBSEC. 1.



Area Not Mapped

EAST OF DERNIERE LAKE G-2019

SCALE: 1 INCH = 40 CHAINS



AREA **DERNIERE LAKE**
 M.N.R. ADMINISTRATIVE DISTRICT **SIoux LOOKOUT**
 MINING DIVISION **PATRICIA**
 LAND TITLES / REGISTRY DIVISION **KENORA (PATRICIA PORTION)**

Ministry of Natural Resources Ontario
 Land Management Branch

Date: JANUARY, 1984
 Member **G-2005**

MISIKEYASK LAKE G-2129

DERNIERE LAKE

DISTRICT OF
KENORA
PATRICIA PORTION

PATRICIA
MINING DIVISION

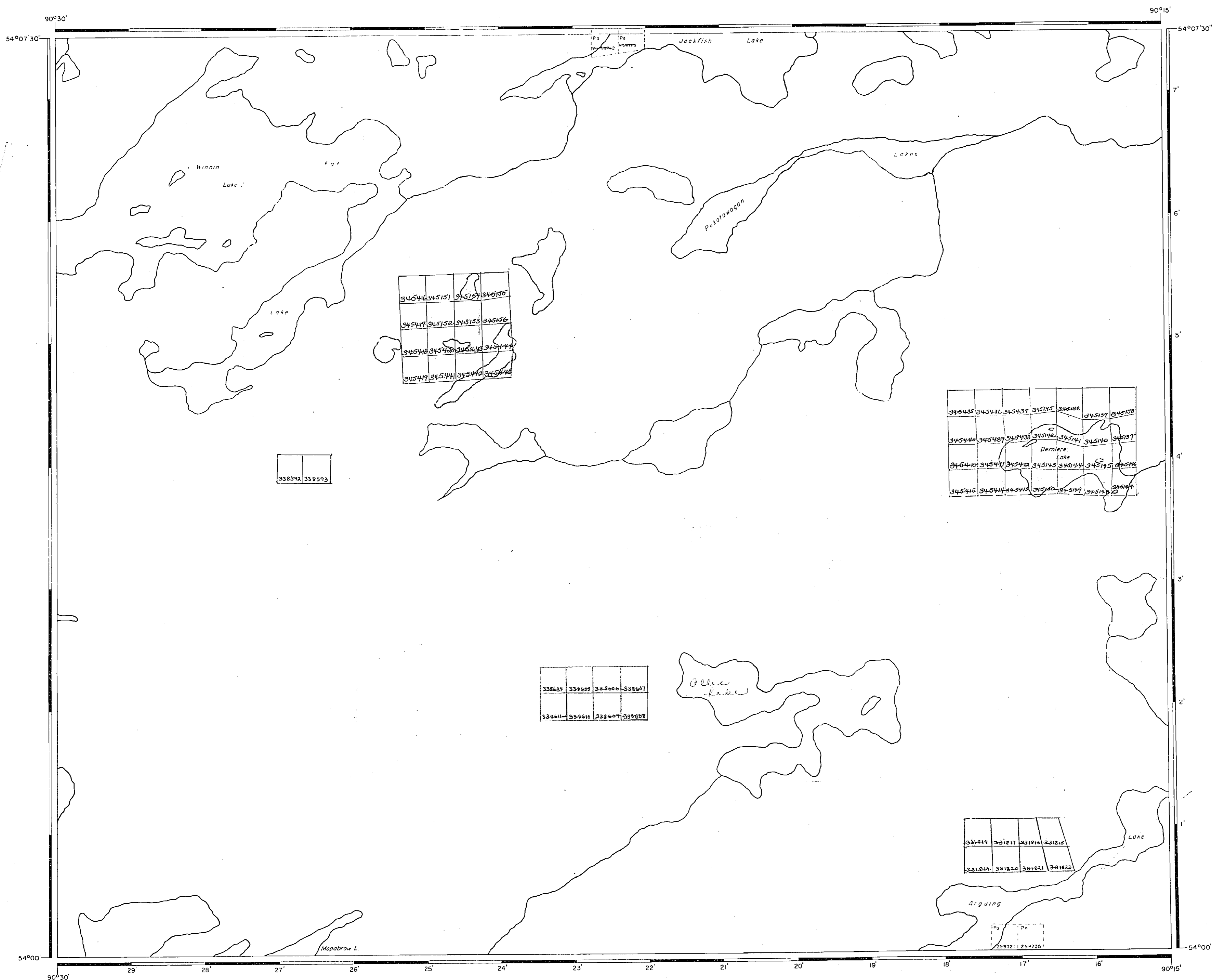
SCALE: 1-INCH = 40 CHAINS

LEGEND

- PATENTED LAND Ⓟ C.S.
- CROWN LAND SALE Ⓛ L.O.
- LEASES Ⓜ M.R.O.
- LOCATED LAND Ⓢ S.R.O.
- LICENSE OF OCCUPATION
- MINING RIGHTS ONLY
- SURFACE RIGHTS ONLY
- ROADS —
- IMPROVED ROADS —
- KING'S HIGHWAYS —
- RAILWAYS —
- POWER LINES —
- MARSH OR MUSKEG Ⓜ
- MINES Ⓧ
- CANCELLED c.

NOTES

400' Surface Rights Reservation around all lakes & rivers.



3

Handwritten: 11/11/2005

6-2005

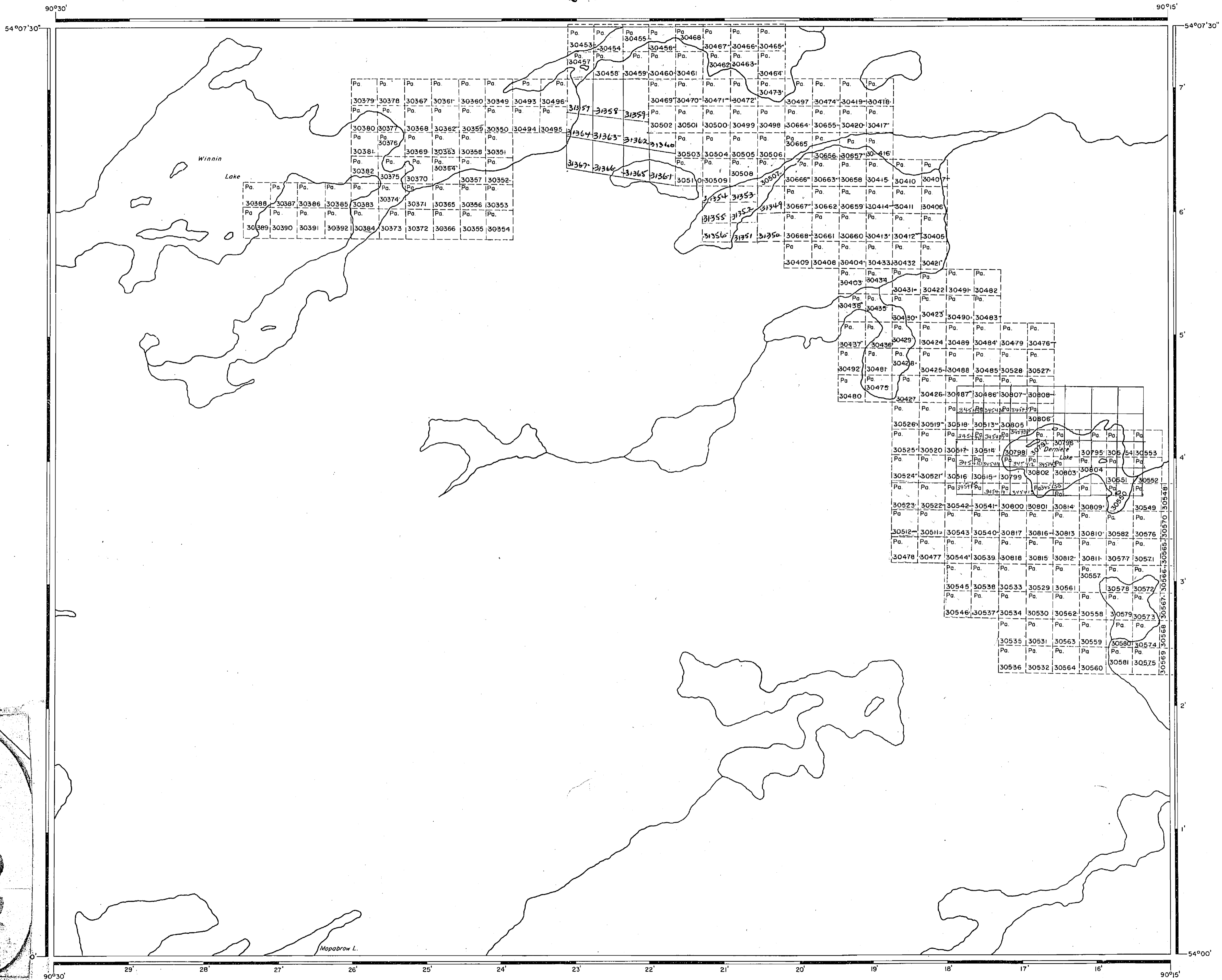
NATIONAL TOPOGRAPHIC SERIES 5²J

PLAN NO. M-2805

ONTARIO
DEPARTMENT OF MINES
AND NORTHERN AFFAIRS

M-2811

AREA OF
DERNIERE LAKE
 DISTRICT OF
 KENORA
 PATRICIA PORTION
 PATRICIA
 MINING DIVISION
 SCALE: 1-INCH = 40 CHAINS



LEGEND

- PATENTED LAND (P)
- CROWN LAND SALE (C.S.)
- LEASES (L)
- LOCATED LAND (Loc)
- LICENSE OF OCCUPATION (L.O.)
- MINING RIGHTS ONLY (M.R.O.)
- SURFACE RIGHTS ONLY (S.R.O.)
- ROADS
- IMPROVED ROADS
- KING'S HIGHWAYS
- RAILWAYS
- POWER LINES
- MARSH OR MUSKEG
- MINES
- CANCELLED (C)

NOTES

400' Surface Rights Reservation around all lakes & rivers.

2805

G-2005

PLAN NO. M-2805

DEPARTMENT OF MINES
- ONTARIO -