

THE TOWNSHIP
OF

DEVON

DISTRICT OF
THUNDER BAY

THUNDER BAY
MINING DIVISION

SCALE 1-INCH 40 CHAINS

LEGEND

- PATENTED LAND ⊙
- CROWN LAND SALE ⊙
- LEASE ⊙
- LOCATED LAND ⊙
- LICENSE OF OCCUPATION ⊙
- MINING RIGHTS ONLY MRG
- SURFACE RIGHTS ONLY SRO
- ROADS —
- IMPROVED ROADS —
- KING'S HIGHWAYS —
- RAILWAYS —
- POWER LINES —
- MARSH OR MUSKEG —
- MINES X
- CANCELLED C
- PATENTED FOR SURFACE RIGHTS ONLY ⊙

NOTES

400' surface rights reservation along
the shores of all lakes & rivers

AREAS WITHDRAWN FROM DISPOSITION

S.R. - SURFACE RIGHTS		MR. - MINING RIGHTS		
Description	Order No.	Date	Disposition	File
①	22/75	18/5/75	S.P.N.M.R.	187402
②	62/74	25/11/74	S.R.	185216

SAND & GRAVEL

- ④ GRAVEL PIT #91764 FILES 41505 & 41596
- ⑤ GRAVEL PIT FILE 32157
- ⑥ W.T.C. GRAVEL PIT #16427 FILE 32155

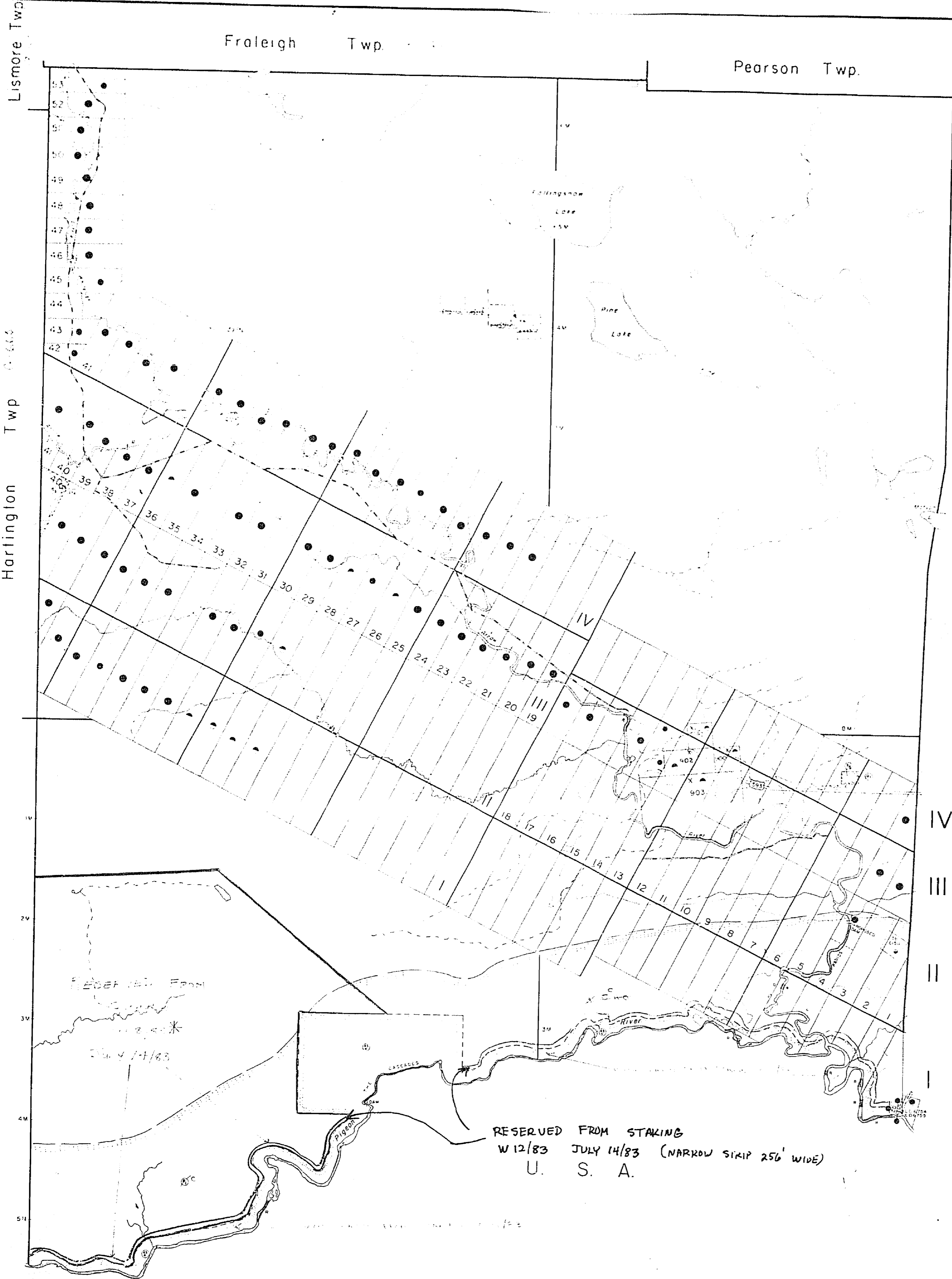
Claims in subdivided portion are
accepted subject to Section 54 of Mining
Act

Flooding area (3282ac.) shown
thus Files 44128 & 32479

THUNDER BAY DIST. MAY 23, 1975

PLAN NO. M.1695

ONTARIO
MINISTRY OF NATURAL RESOURCES
SURVEYS AND MAPPING BRANCH



LEI

- ROADWAY AND RIGHT OF WAY
- OTHER RIGHTS
- TRAILS
- CONVEYANCES
- TOWNSHIP BASE LINES
- LOTS UNDER A PLAN
- UNDEVELOPED LAND
- LOT LINES
- PARCELS (CLARIFIED)
- MINING CLAIMS
- RAILWAY AND RIGHT OF WAY
- UTILITY LINES
- PERMANENT STREAM
- RESERVATION FLOODING RIGHTS
- SUBDIVISION OR COMPACT PLAN
- RESERVATIONS
- ORIGINAL SURVEY LINE
- MARKER POINTS
- MINES
- TRAVERSE MEASUREMENT

DISPOSITION OF CROWD

TYPE OF DOCUMENT

- PATENT SURFACE & MINING RIGHTS
- SURFACE RIGHTS ONLY
- MINING RIGHTS ONLY
- LEASE SURFACE & MINING RIGHTS
- SURFACE RIGHTS ONLY
- MINING RIGHTS ONLY
- LICENSE OF OCCUPATION
- ORDER IN COUNSEL
- RESERVATION
- CANCELLED
- TAKEN DOWN

NOTE: MINING RIGHTS IN PARCELS PATENTED UNDER THE M.I.A. ACT ARE NOT PATENTED BY THE M.I.A. ACT. LANDS ARE NOT SUBJECT TO THE M.I.A. ACT.



NOTE

Claims in subdivided portion are accepted subject to Sec 54 of Mining Act.


Flooded area (3282 ac) shown thus Files 44128 B 32479

AREAS WITHDRAWN FROM DISPOSITION

S.R. - SURFACE RIGHTS M.R. - MINING RIGHTS

Description	Order No.	Date	Disposition	Fee
	44128 B 32479	12/83	SAVED	18700
	44128 B 32479	12/83	SAVED	18700
	44128 B 32479	12/83	SAVED	18700
	44128 B 32479	12/83	SAVED	18700

Cancelled June 24/83 ORDER 1983



- 1. GRUEL AT THE FILES 4156 4156
- 2. GRUEL AT FILE 32100
- 3. MFC GRUEL AT FILE 31955
- 4. GRUEL FILE 32100
- 5. MFC AT No 222

* Disposition by exploratory means of occupation only

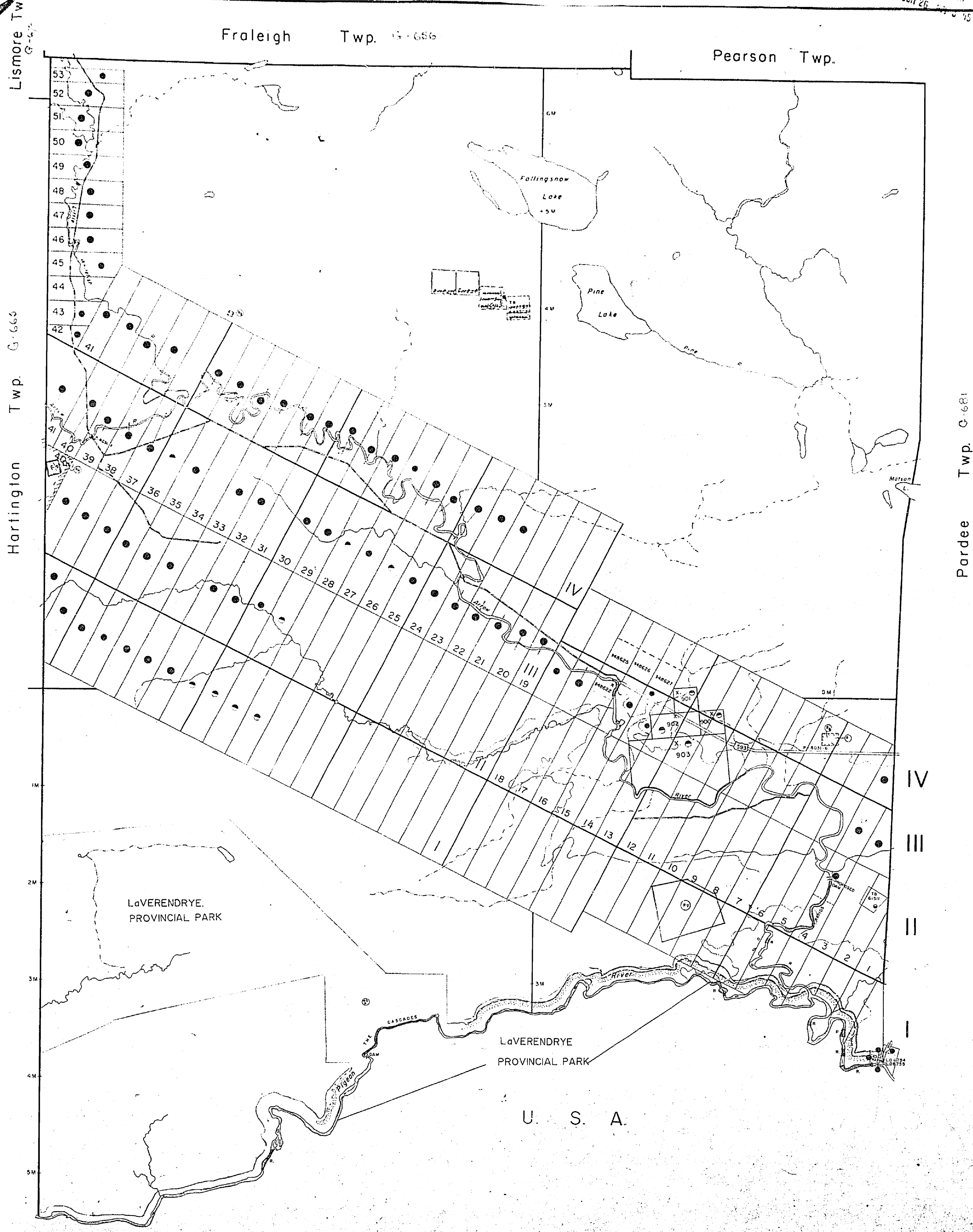
G-650

AREA
DEVON TWP
 M.N.R. ADMINISTRATIVE DISTRICT
THUNDER BAY
 MINING DIVISION
THUNDER BAY
 LAND TITLES / REGISTRY DIVISION
THUNDER BAY

Ministry of Natural Resources Land Management Branch Ontario

Date MARCH 16, 1987

Number 1519



LEGEND


HIGHWAY AND ROUTE No.	
OTHER ROADS	
TRAILS	
SURVEYED LINES	
TOWNSHIP, RANGE LINES, ETC.	
LOTS, MINING CLAIMS, PARCELS, ETC.	
UNSURVEYED LINES	
LOT LINES	
PARCEL BOUNDARY	
MINING CLAIMS ETC.	
RAILWAY AND RIGHT OF WAY	
UTILITY LINES	
NON-PERMANENT STRIAM	
FLOODING OR FLOODING RIGHTS	
SUBDIVISION OR COMPOSITE PLAN	
RESERVATIONS	
ORIGINAL SHORT LINE	
MARSH OR MUSKEG	
MINES	
TRAVERSE MONUMENT	

DISPOSITION OF CROWN LANDS

TYPE OF DOCUMENT	SYMBOL
PATENT, SURFACE & MINING RIGHTS	
SURFACE RIGHTS ONLY	
MINING RIGHTS ONLY	
LEASE, SURFACE & MINING RIGHTS	
SURFACE RIGHTS ONLY	
MINING RIGHTS ONLY	
LICENCE OF OCCUPATION	
ORDER IN COUNCIL	
RESERVATION	
CANCELLED	
SAND & GRAVEL	

NOTE: MINING RIGHTS IN PARCELS PATENTED PRIOR TO MAY 8, 1912, VESTED IN ORIGINAL PATENTEES BY THE PUBLIC LANDS ACT, R.S.O. 1970, CHAP. 300, SEC. 63, SUBSEC. 1.

SCALE: 1 INCH = 40 CHAINS



NOTE
 - Claims in subdivided portion are accepted subject to Sec. 54 of Mining Act.

Flooded area (3282 ac) shown
 thus: Files 44128 & 32479

AREAS WITHDRAWN FROM DISPOSITION

S.R. - SURFACE RIGHTS M.R. - MINING RIGHTS

Description	Order No.	Date	Disposition	File
21	291174	S.R.C. 193216	Cancelled June 29/93	unclear
22	W-7945/90	June 21/90	SAND	

SAND AND GRAVEL

①	GRAVEL PIT #1764	FILES 41595, 41596
②	GRAVEL PIT	FILE 32156
③	M.C. GRAVEL-PIT #1642	FILE 82155
④	GRAVEL	FILE 32155
⑤	M.C. PIT #222	

THE INFORMATION THAT APPEARS ON THIS MAP HAS BEEN COMPILED FROM VARIOUS SOURCES AND ACCURACY IS NOT GUARANTEED. THOSE WISHING TO STAKE MINING CLAIMS SHOULD CONSULT WITH THE MINING RECORDER, MINISTRY OF NORTHERN DEVELOPMENT AND MINES FOR ADDITIONAL INFORMATION ON THE STATUS OF THE LANDS SHOWN HEREON.

AREA
DEVON TWP.
 M.N.R. ADMINISTRATIVE DISTRICT
THUNDER BAY
 MINING DIVISION
THUNDER BAY
 LAND TITLES / REGISTRY DIVISION
THUNDER BAY

Ministry of Natural Resources
 Ontario
 Land Management Branch
 Date: MARCH 16, 1982
 Number: 15-1982

G-650

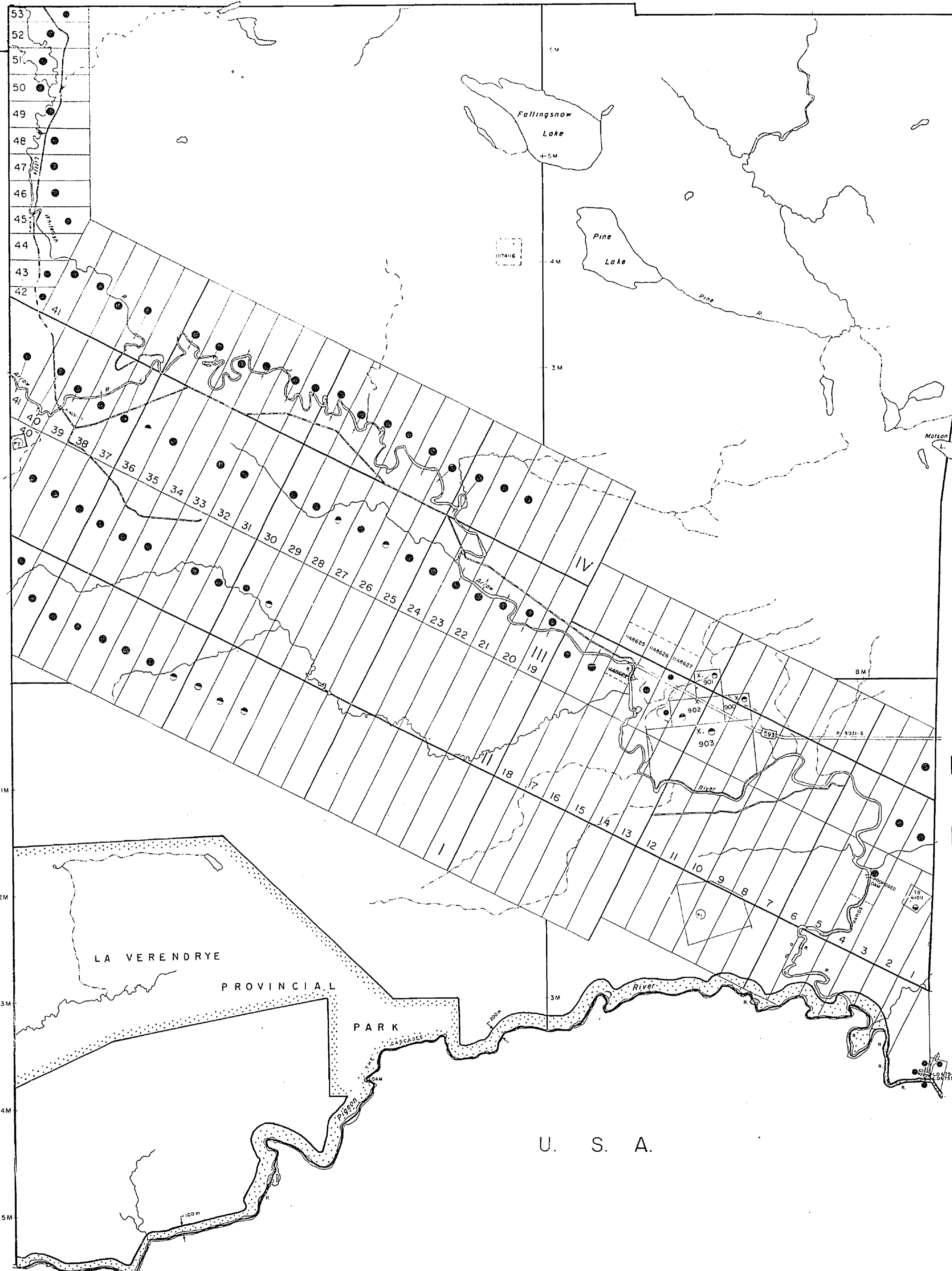
Fraleigh Twp. G 656

Pearson Twp. G 682

Lismore Twp. G 670

Hartington Twp. G 663

Pardee Twp. G 681



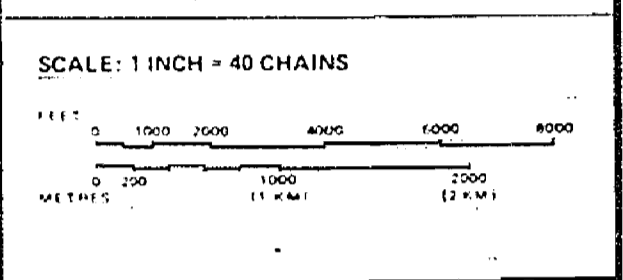
LEGEND

HIGHWAY AND ROUTE	
OTHER ROADS	
TRAILS	
SURVEYED LINES	
TOWNSHIP BASE LINES ETC.	
LOTS MINING CLAIMS PARCELS ETC.	
UNSURVEYED LINES	
LOT LINES	
PARCEL BOUNDARY	
MINING CLAIMS ETC.	
RAILWAY AND RIGHT OF WAY	
UTILITY LINES	
NON-PERENNIAL STREAM	
FLOODING OR FLOODING RIGHTS	
SUBDIVISION OR COMPOSITE PLAN	
RESERVATIONS	
ORIGINAL SHORELINE	
MARSH OR MUSKEG	
MINES	
TRAVERSE MONUMENT	

DISPOSITION OF CROWN LANDS

TYPE OF DOCUMENT	SYMBOL
PATENT, SURFACE & MINING RIGHTS	
" SURFACE RIGHTS ONLY	
" MINING RIGHTS ONLY	
LEASE, SURFACE & MINING RIGHTS	
" SURFACE RIGHTS ONLY	
" MINING RIGHTS ONLY	
LICENCE OF OCCUPATION	
ORDER IN COUNCIL	
RESERVATION	
CANCELLED	
SAND & GRAVEL	

NOTE: MINING RIGHTS IN PARCELS PATENTED PRIOR TO MAY 8 1913 VESTED IN ORIGINAL PATENTEE BY THE PUBLIC LANDS ACT, R.S.O. 1970 CHAP. 380, SEC. 62, SUBSEC. 1



DESCRIPTION	ORDER NO.	DATE	DISPOSITION
BLACK SPRUCE SPED ORCHARD	W 78-15/190	6/16/90	SMR
			DEVON LAND ROLL
WASTE DISPOSAL SITE	W/TD/31186		S.R.O.
			DAWSONROAD LOTS LAND ROLL

92 OCT 28 PM 4 02
THUNDER BAY
MINING DIVISION

THE INFORMATION THAT APPEARS ON THIS MAP HAS BEEN COMPILED FROM VARIOUS SOURCES, AND ACCURACY IS NOT GUARANTEED. THOSE WISHING TO STAKE MINING CLAIMS SHOULD CONSULT WITH THE MINING RECORDER, MINISTRY OF NORTHERN DEVELOPMENT AND MINES, FOR ADDITIONAL INFORMATION ON THE STATUS OF THE LANDS SHOWN HEREON.

AREA
DEVON TWP.
M.N.R. ADMINISTRATIVE DISTRICT
THUNDER BAY
MINING DIVISION
THUNDER BAY
LAND TITLES / REGISTRY DIVISION
THUNDER BAY

Ministry of Natural Resources
Land Management Branch
Ontario

Date: MARCH 16, 1982
Number: **G-650**

U. S. A.

LEGEND

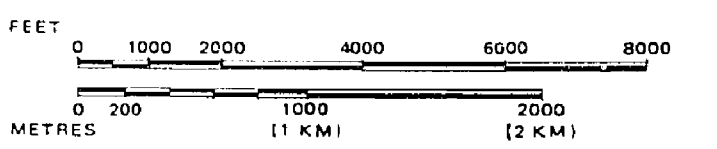
HIGHWAY AND ROUTE No.	
OTHER ROADS	
TRAILS	
SURVEYED LINES:	
TOWNSHIPS, BASE LINES, ETC.	
LOTS, MINING CLAIMS, PARCELS, ETC.	
UNSURVEYED LINES:	
LOT LINES	
PARCEL BOUNDARY	
MINING CLAIMS ETC.	
RAILWAY AND RIGHT OF WAY	
UTILITY LINES	
NON-PERENNIAL STREAM	
FLOODING OR FLOODING RIGHTS	
SUBDIVISION OR COMPOSITE PLAN	
RESERVATIONS	
ORIGINAL SHORELINE	
MARSH OR MUSKEG	
MINES	
TRAVERSE MONUMENT	

DISPOSITION OF CROWN LANDS

TYPE OF DOCUMENT	SYMBOL
PATENT, SURFACE & MINING RIGHTS	
" SURFACE RIGHTS ONLY	
" MINING RIGHTS ONLY	
LEASE, SURFACE & MINING RIGHTS	
" SURFACE RIGHTS ONLY	
" MINING RIGHTS ONLY	
LICENCE OF OCCUPATION	
ORDER-IN-COUNCIL	
RESERVATION	
CANCELLED	
SAND & GRAVEL	

NOTE: MINING RIGHTS IN PARCELS PATENTED PRIOR TO MAY 6, 1913, VESTED IN ORIGINAL PATENTEE BY THE PUBLIC LANDS ACT, R.S.O. 1970, CHAP. 380, SEC. 63, SUBSEC. 1.

SCALE: 1 INCH = 40 CHAINS



DESCRIPTION	ORDER NO.	DATE	DISPOSITION
BLACK SPRUCE SEED ORCHARD	W-TB-15/790	6/16/90	S.M.R.
WASTE DISPOSAL SITE	W/TB/31/86		S.R.O.
DAWSONROAD LOTS LAND ROLL			
SURFACE RIGHTS WITHDRAWN FROM STAKING ORDER W-TB-26/93 NWR 93/03/30 TO FLAG LEACHATE ATTENUATION ZONE AROUND WASTE DISPOSAL SITE.			

THE INFORMATION THAT APPEARS ON THIS MAP HAS BEEN COMPILED FROM VARIOUS SOURCES, AND ACCURACY IS NOT GUARANTEED. THOSE WISHING TO STAKE MINING CLAIMS SHOULD CONSULT WITH THE MINING RECORDER, MINISTRY OF NORTHERN DEVELOPMENT AND MINES, FOR ADDITIONAL INFORMATION ON THE STATUS OF THE LANDS SHOWN HEREON.

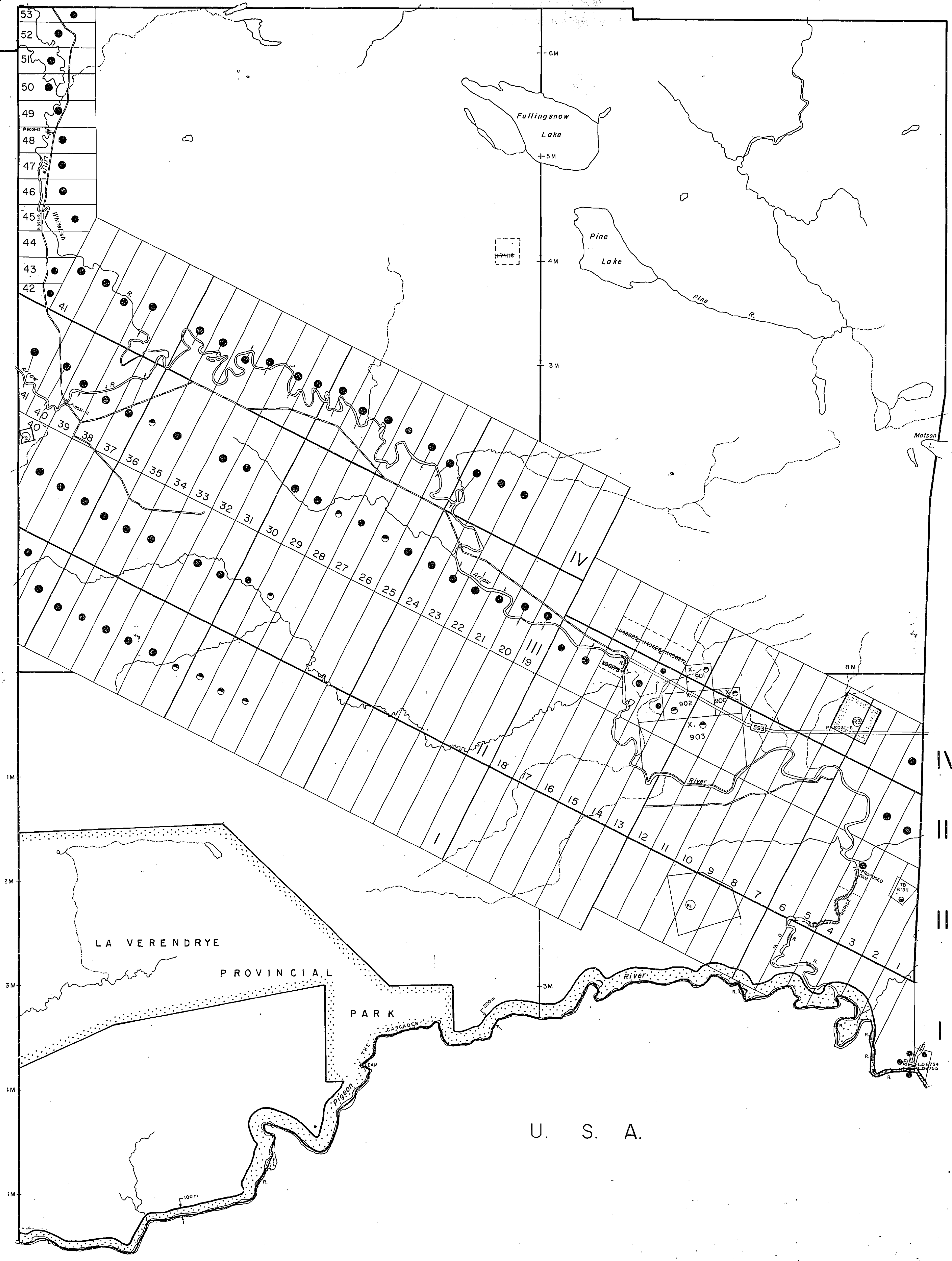
AREA
DEVON TWP.
M.N.R. ADMINISTRATIVE DISTRICT
THUNDER BAY
MINING DIVISION
THUNDER BAY
LAND TITLES / REGISTRY DIVISION
THUNDER BAY

Ministry of Natural Resources
Land Management Branch
Ontario

Date: MARCH 16, 1982
Number: **G-650**
MTO SERVICE NOV/8/91

Pardee Twp. G 681

RECEIVED THUNDER BAY MINING DIVISION '91 DEC 5 PM 2 15



G 670

Dec 5, 1994
G-650

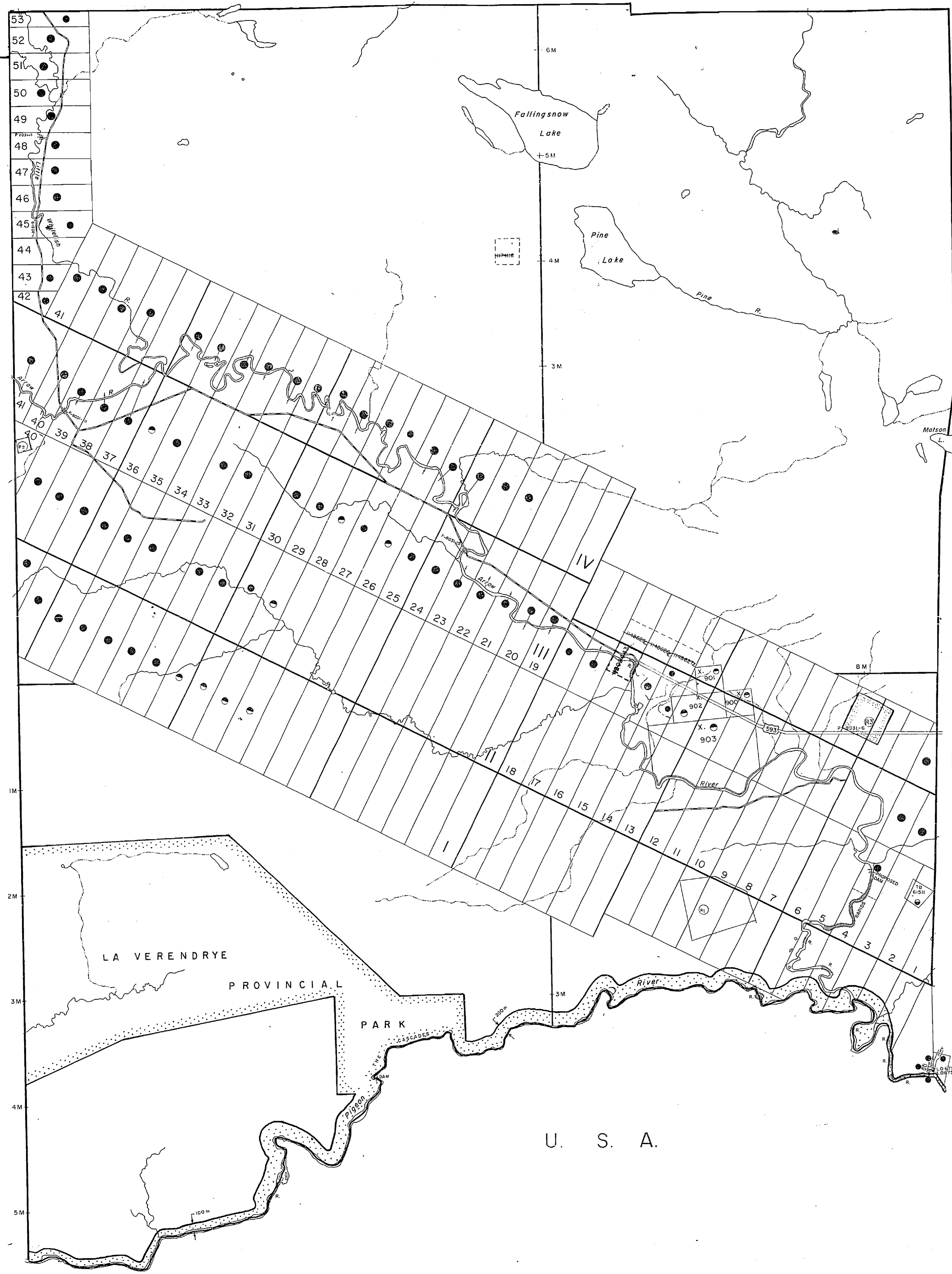
Lismore Twp. G 670

Fraleigh Twp. G 656

Pearson Twp. G 682

Hartington Twp. G 663

Pardee Twp. G 681



LEGEND

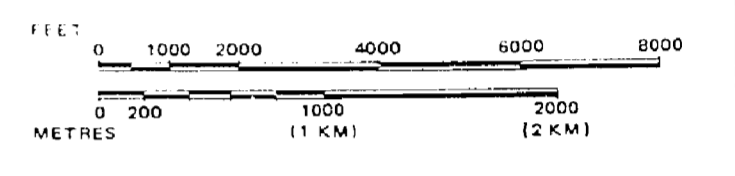
HIGHWAY AND ROUTE No.	
OTHER ROADS	
TRAILS	
SURVEYED LINES:	
TOWNSHIPS, BASE LINES, ETC.	
LOTS, MINING CLAIMS, PARCELS, ETC.	
UNSURVEYED LINES:	
LOT LINES	
PARCEL BOUNDARY	
MINING CLAIMS ETC.	
RAILWAY AND RIGHT OF WAY	
UTILITY LINES	
NON-PERENNIAL STREAM	
FLOODING OR FLOODING RIGHTS	
SUBDIVISION OR COMPOSITE PLAN	
RESERVATIONS	
ORIGINAL SHORELINE	
MARSH OR MUSKEG	
MINES	
TRAVERSE MONUMENT	

DISPOSITION OF CROWN LANDS

TYPE OF DOCUMENT	SYMBOL
PATENT, SURFACE & MINING RIGHTS	
" SURFACE RIGHTS ONLY	
" MINING RIGHTS ONLY	
LEASE, SURFACE & MINING RIGHTS	
" SURFACE RIGHTS ONLY	
" MINING RIGHTS ONLY	
LICENCE OF OCCUPATION	
ORDER-IN-COUNCIL	
RESERVATION	
CANCELLED	
SAND & GRAVEL	

NOTE: MINING RIGHTS IN PARCELS PATENTED PRIOR TO MAY 6, 1913, VESTED IN ORIGINAL PATENTEE BY THE PUBLIC LANDS ACT, R.S.O. 1970, CHAP. 380, SEC. 63, SUBSEC. 1.

SCALE: 1 INCH = 40 CHAINS



DESCRIPTION	ORDER NO.	DATE	DISPOSITION
BLACK SPRUCE SEED ORCHARD	W TB-15/90	6/16/90	S.M.R.
WASTE DISPOSAL SITE	W/TB/31/86		S.R.O.
DAWSONROAD LOTS LAND ROLL			
SURFACE RIGHTS WITHDRAWN FROM STAKING ORDER W-TB-26/93 NWR 93/03/30 TO FLAG LEACHATE ATTENUATION ZONE AROUND WASTE DISPOSAL SITE.			

Thunder Bay Mining Division

JAN 20 1997

RECEIVED

THE INFORMATION THAT APPEARS ON THIS MAP HAS BEEN COMPILED FROM VARIOUS SOURCES, AND ACCURACY IS NOT GUARANTEED. THOSE WISHING TO STAKE MINING CLAIMS SHOULD CONSULT WITH THE MINING RECORDER, MINISTRY OF NORTHERN DEVELOPMENT AND MINES, FOR ADDITIONAL INFORMATION ON THE STATUS OF THE LANDS SHOWN HEREON.

AREA
DEVON TWP.
 M.N.R. ADMINISTRATIVE DISTRICT
THUNDER BAY
 MINING DIVISION
THUNDER BAY
 LAND TITLES / REGISTRY DIVISION
THUNDER BAY

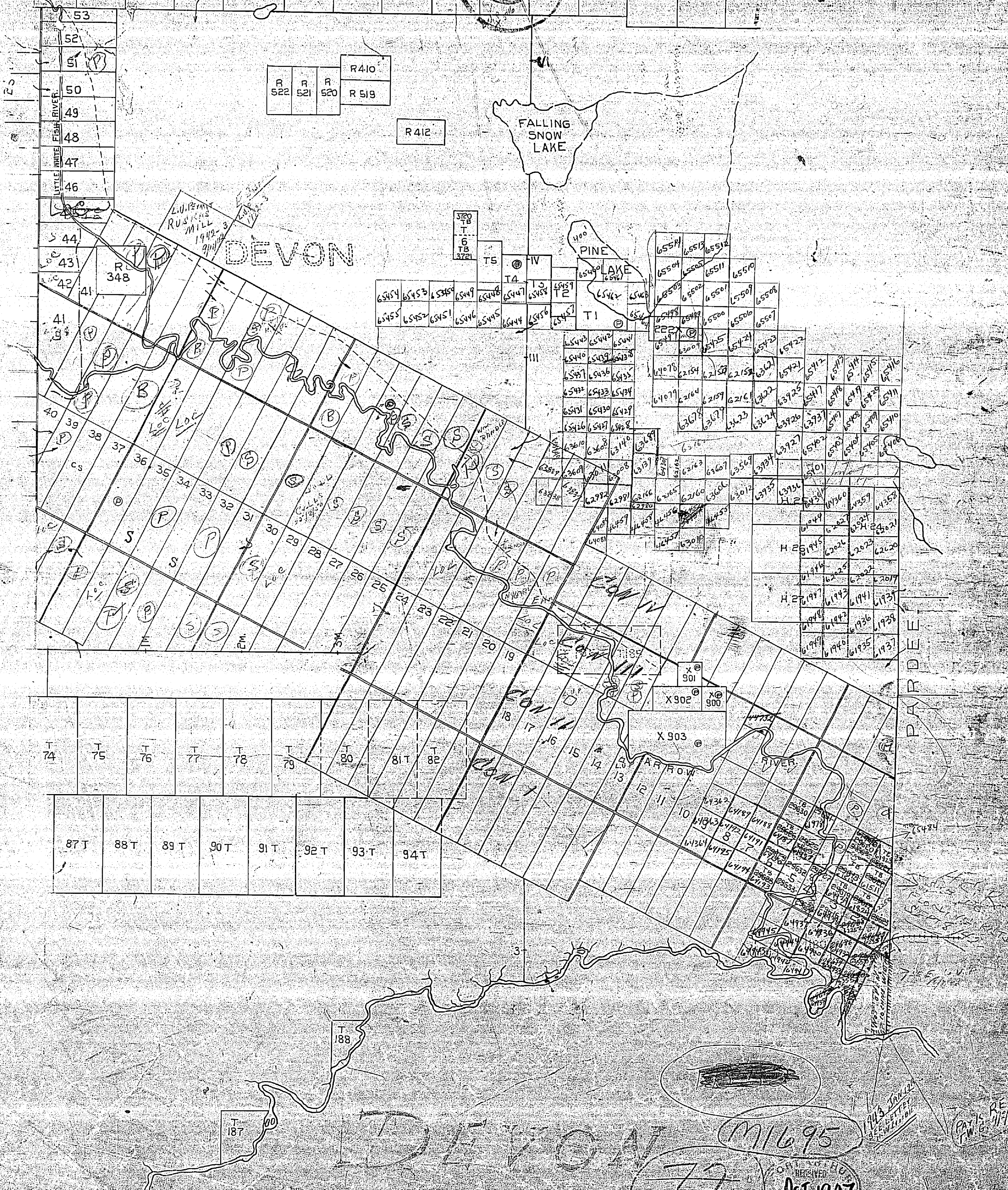



Date MARCH 16, 1982

Number

G-650

INTO SERVICE NOV/81



R 522	R 521	R 520	R410
			R 519

R412

R 348

3720
T
6
TB
3721

65511	65513	65512
65504	65505	65511
65503	65502	65501
65500	65506	65507

65451	65453	65454	65449	65448	65447	65458	65459
65455	65452	65451	65446	65445	65444	65450	65457

65493	65492	65491
65490	65489	65488
65491	65486	65485
65492	65483	65484
65491	65480	65479
65486	65487	65488

62178	62154	62153	62152	62151	62150
62164	62159	62161	62152	62153	62154
62167	62164	62159	62161	62152	62153
62167	62167	62163	62162	62161	62160

63389	63388	63387	63386	63385	63384	63383	63382	63381	63380
63389	63388	63387	63386	63385	63384	63383	63382	63381	63380

63931	63930	63929	63928	63927	63926	63925	63924	63923	63922
63931	63930	63929	63928	63927	63926	63925	63924	63923	63922

61944	61943	61942	61941	61940	61939	61938	61937	61936	61935
61944	61943	61942	61941	61940	61939	61938	61937	61936	61935

61948	61947	61946	61945	61944	61943	61942	61941	61940	61939
61948	61947	61946	61945	61944	61943	61942	61941	61940	61939

X901	X902	X903	X904	X905	X906	X907	X908	X909	X910
------	------	------	------	------	------	------	------	------	------

64342	64187	64188	64189	64190	64191	64192	64193	64194	64195
64342	64187	64188	64189	64190	64191	64192	64193	64194	64195

64474	64473	64472	64471	64470	64469	64468	64467	64466	64465
64474	64473	64472	64471	64470	64469	64468	64467	64466	64465

64474	64473	64472	64471	64470	64469	64468	64467	64466	64465
64474	64473	64472	64471	64470	64469	64468	64467	64466	64465

64474	64473	64472	64471	64470	64469	64468	64467	64466	64465
64474	64473	64472	64471	64470	64469	64468	64467	64466	64465

64474	64473	64472	64471	64470	64469	64468	64467	64466	64465
64474	64473	64472	64471	64470	64469	64468	64467	64466	64465

64474	64473	64472	64471	64470	64469	64468	64467	64466	64465
64474	64473	64472	64471	64470	64469	64468	64467	64466	64465

64474	64473	64472	64471	64470	64469	64468	64467	64466	64465
64474	64473	64472	64471	64470	64469	64468	64467	64466	64465

64474	64473	64472	64471	64470	64469	64468	64467	64466	64465
64474	64473	64472	64471	64470	64469	64468	64467	64466	64465

64474	64473	64472	64471	64470	64469	64468	64467	64466	64465
64474	64473	64472	64471	64470	64469	64468	64467	64466	64465

64474	64473	64472	64471	64470	64469	64468	64467	64466	64465
64474	64473	64472	64471	64470	64469	64468	64467	64466	64465


1943 JAN 22
DEVON
SHEPHERD

M1695

72

OCT 1947

RE
11/18



R 522	R 521	R 520	R 410
			R 519

R 412

VIII
FALLING SNOW LAKE
PINE LAKE

DEVON

PINE

NO FOUND

RED - SUBJECT TO FLOODING
INSIDE RED LINES

CLAIMS IN THE SUBDIVIDED PORTION ARE ACCEPTED
SUBJECT TO SECTION 53 OF MINING ACT

FLOODED AREA 32820 AC FILE 44-26 & 32479

1953

M1695

check 222x
T 10

R 522	R 521	R 520	R 410
			R 519

R 412

FALLING SNOW LAKE

53	(P)
52	(P)
51	(P)
50	(P)
49	(P)
48	(P)
47	(P)
46	(P)
45	(P)
44	(P)
43	(P)
42	(P)

65783	65784	65785	65786	65787	65788
65789	65790	65791	65792	65793	65794
65795	65796	65797	65798	65799	65800

65801	65802	65803	65804	65805	65806
65807	65808	65809	65810	65811	65812
65813	65814	65815	65816	65817	65818

65819	65820	65821	65822	65823	65824
65825	65826	65827	65828	65829	65830
65831	65832	65833	65834	65835	65836

65837	65838	65839	65840	65841	65842
65843	65844	65845	65846	65847	65848
65849	65850	65851	65852	65853	65854
65855	65856	65857	65858	65859	65860
65861	65862	65863	65864	65865	65866
65867	65868	65869	65870	65871	65872
65873	65874	65875	65876	65877	65878
65879	65880	65881	65882	65883	65884
65885	65886	65887	65888	65889	65890
65891	65892	65893	65894	65895	65896
65897	65898	65899	65900	65901	65902
65903	65904	65905	65906	65907	65908
65909	65910	65911	65912	65913	65914
65915	65916	65917	65918	65919	65920
65921	65922	65923	65924	65925	65926
65927	65928	65929	65930	65931	65932
65933	65934	65935	65936	65937	65938
65939	65940	65941	65942	65943	65944
65945	65946	65947	65948	65949	65950
65951	65952	65953	65954	65955	65956
65957	65958	65959	65960	65961	65962
65963	65964	65965	65966	65967	65968
65969	65970	65971	65972	65973	65974
65975	65976	65977	65978	65979	65980
65981	65982	65983	65984	65985	65986
65987	65988	65989	65990	65991	65992
65993	65994	65995	65996	65997	65998
65999	66000	66001	66002	66003	66004
66005	66006	66007	66008	66009	66010
66011	66012	66013	66014	66015	66016
66017	66018	66019	66020	66021	66022
66023	66024	66025	66026	66027	66028
66029	66030	66031	66032	66033	66034
66035	66036	66037	66038	66039	66040
66041	66042	66043	66044	66045	66046
66047	66048	66049	66050	66051	66052
66053	66054	66055	66056	66057	66058
66059	66060	66061	66062	66063	66064
66065	66066	66067	66068	66069	66070
66071	66072	66073	66074	66075	66076
66077	66078	66079	66080	66081	66082
66083	66084	66085	66086	66087	66088
66089	66090	66091	66092	66093	66094
66095	66096	66097	66098	66099	66100

74	75	76	77	78	79	80	81	82	83
86T	87T	88T	89T	90T	91T	92T	93T	94T	

87 mi. S made boundaries
 1890-1956 "subject to flooding rights"

1965

DEJON

11/16/95

1695

Fraleigh Twp.

Pearson Twp.

THE TOWNSHIP OF

DEVON

DISTRICT OF THUNDER BAY

PORT ARTHUR MINING DIVISION

SCALE: 1-INCH 40 CHAINS

LEGEND

- PATENTED LAND ⊙
- CROWN LAND SALE C.S.
- LEASE ⊖
- LOCATED LAND Loc
- LICENSE OF OCCUPATION L.O.
- MINING RIGHTS ONLY M.R.O.
- SURFACE RIGHTS ONLY S.R.O.
- ROADS —
- IMPROVED ROADS —
- KING'S HIGHWAYS —
- RAILWAYS —
- POWER LINES —
- MARSH OR MUSKEG —
- MINES X
- CANCELLED C.

NOTES

400' Reserve around all lakes & rivers to Dept. of Lands & Forests:

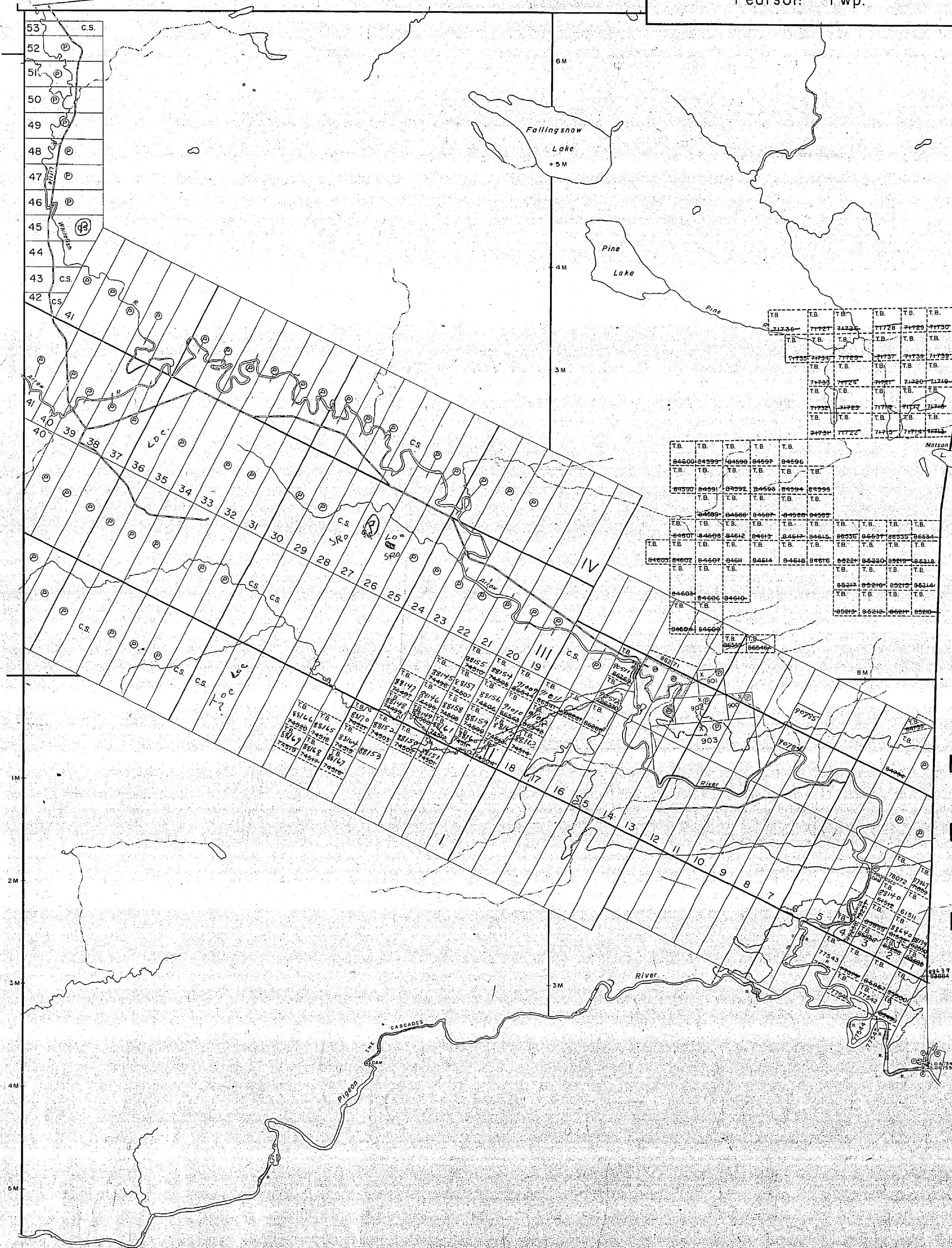
Claims in subdivided portion are accepted subject to section 53 of Mining Act.

Flooded area 3282.0 Ac. Files 44128 & 32479 shown thus: —

Lismore Twp.

Hartington Twp.

Pardee Twp.



1957

PLAN NO. M. 1695

DEPARTMENT OF MINES -ONTARIO-

1695

Fraleigh Twp.

Pearson Twp.

THE TOWNSHIP OF

DEVON

DISTRICT OF THUNDER BAY

PORT ARTHUR MINING DIVISION

SCALE: 1-INCH 40 CHAINS

LEGEND

PATENTED LAND	⊙
CROWN LAND SALE	C.S.
LEASE	○
LOCATED LAND	Loc.
LICENSE OF OCCUPATION	L.O.
MINING RIGHTS ONLY	M.R.O.
SURFACE RIGHTS ONLY	S.R.O.
ROADS	—
IMPROVED ROADS	—
KING'S HIGHWAYS	—
RAILWAYS	—
POWER LINES	—
MARSH OR MUSKEG	—
MINES	X
CANCELLED	C

NOTES

400' Reserve around all lakes & rivers to Dept. of Lands & Forests.

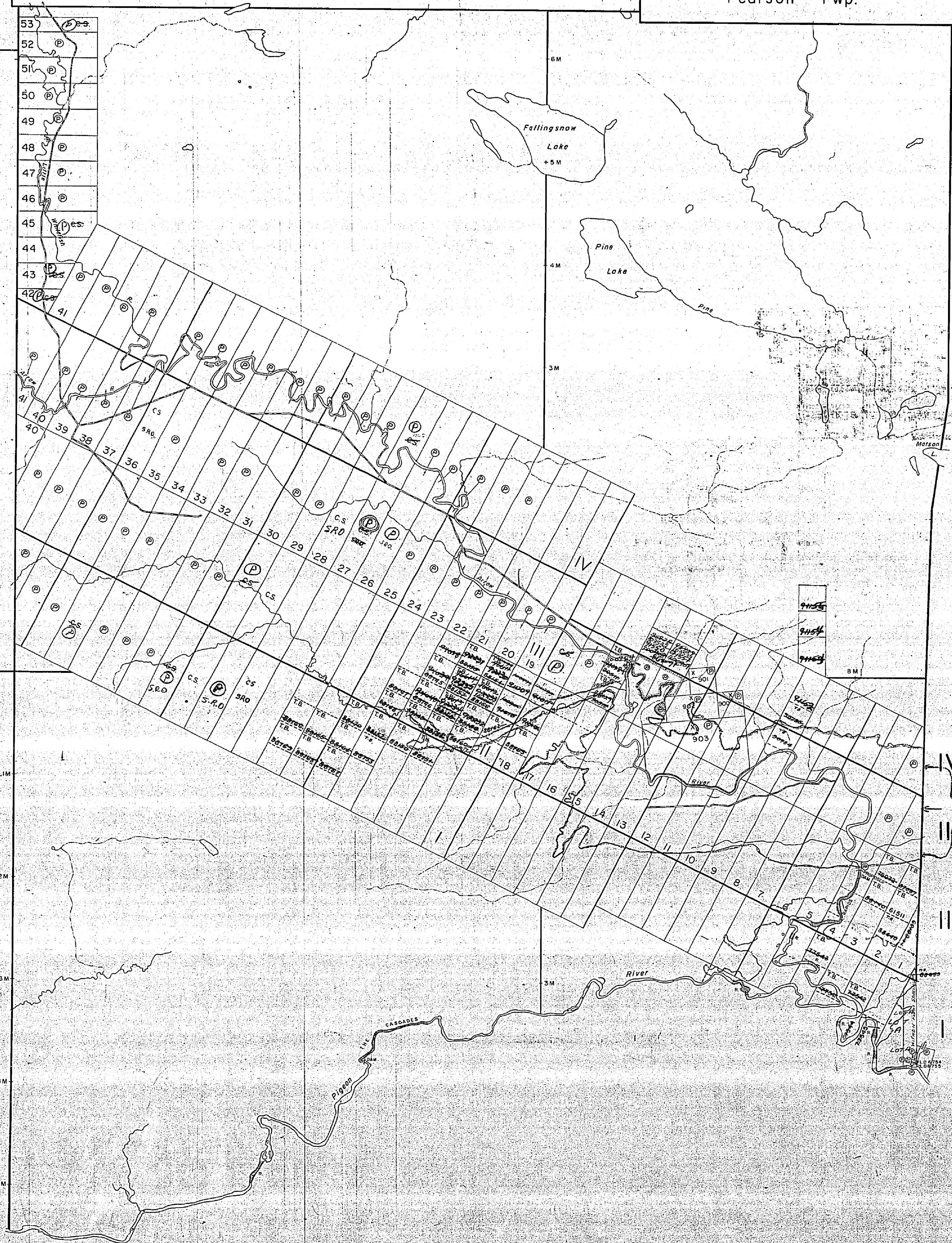
Claims in subdivided portion are accepted subject to section 53 of Mining Act.

Flooded area: 3282.0 Ac. Files 44128 & 32479 shown thus:

Lismore Twp.

Hartington Twp.

Pardee Twp.



Subj to Flooding Rights

1958

PLAN NO. M. 1695

DEPARTMENT OF MINES - ONTARIO -

1695

Fraleigh Twp.

Pearson Twp.

THE TOWNSHIP OF

DEVON

DISTRICT OF THUNDER BAY

PORT ARTHUR MINING DIVISION

SCALE: 1-INCH 40 CHAINS

LEGEND

- PATENTED LAND ⊙
- CROWN LAND SALE ○
- LEASE ○
- LOCATED LAND ○
- LICENSE OF OCCUPATION ○
- MINING RIGHTS ONLY M.R.O.
- SURFACE RIGHTS ONLY S.R.O.
- ROADS —
- IMPROVED ROADS —
- KING'S HIGHWAYS —
- RAILWAYS —
- POWER LINES —
- MARSH OR MUSKEG —
- MINES X
- CANCELLED C

NOTES

400' Reserve around all lakes & rivers to Dept. of Lands & Forests.

Claims in subdivided portion are accepted subject to section 53 of Mining Act.

Flooded area 3282.0 Ac. Files 44128 & 32479 shown thus:

1962



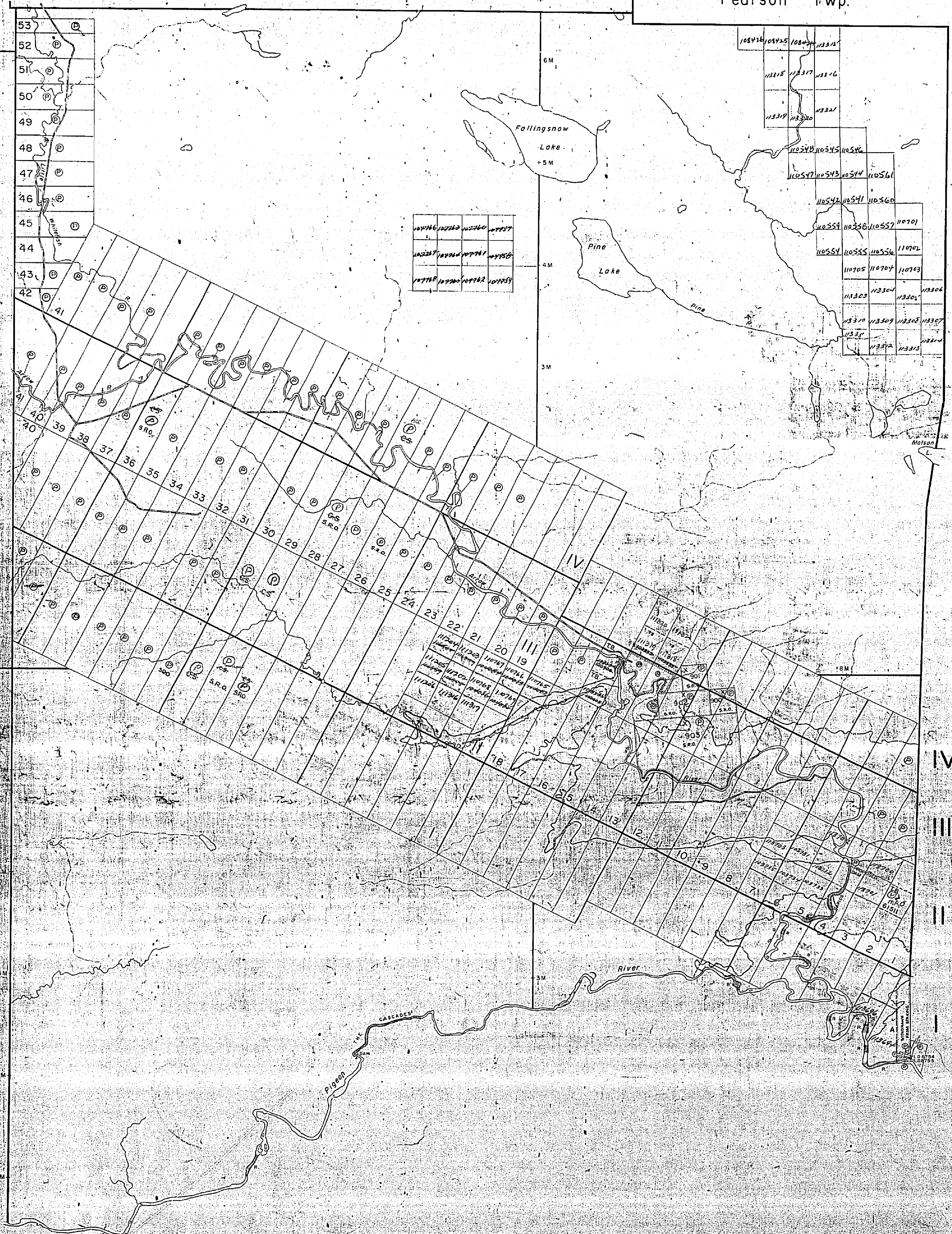
PLAN NO. M 1695

DEPARTMENT OF MINES - ONTARIO

Lismore Twp.

Harrington Twp.

Pardee Twp.



107766	107767	107768	107769
107770	107771	107772	107773

108426	108425	108424	108423
11318	11317	11316	
11319	11320	11321	
110540	110545	110546	
110547	110543	110544	110561
110542	110541	110560	
110551	110556	110557	110701
110554	110555	110556	110702
110705	110704	110703	
113303	113304	113305	113306
113307	113308	113309	113310
113311	113312	113313	113314

1695

Fraleigh Twp.

Pearson Twp.

THE TOWNSHIP OF
















DEVON

DISTRICT OF THUNDER BAY

PORT ARTHUR MINING DIVISION

SCALE: 1-INCH 40 CHAINS

LEGEND

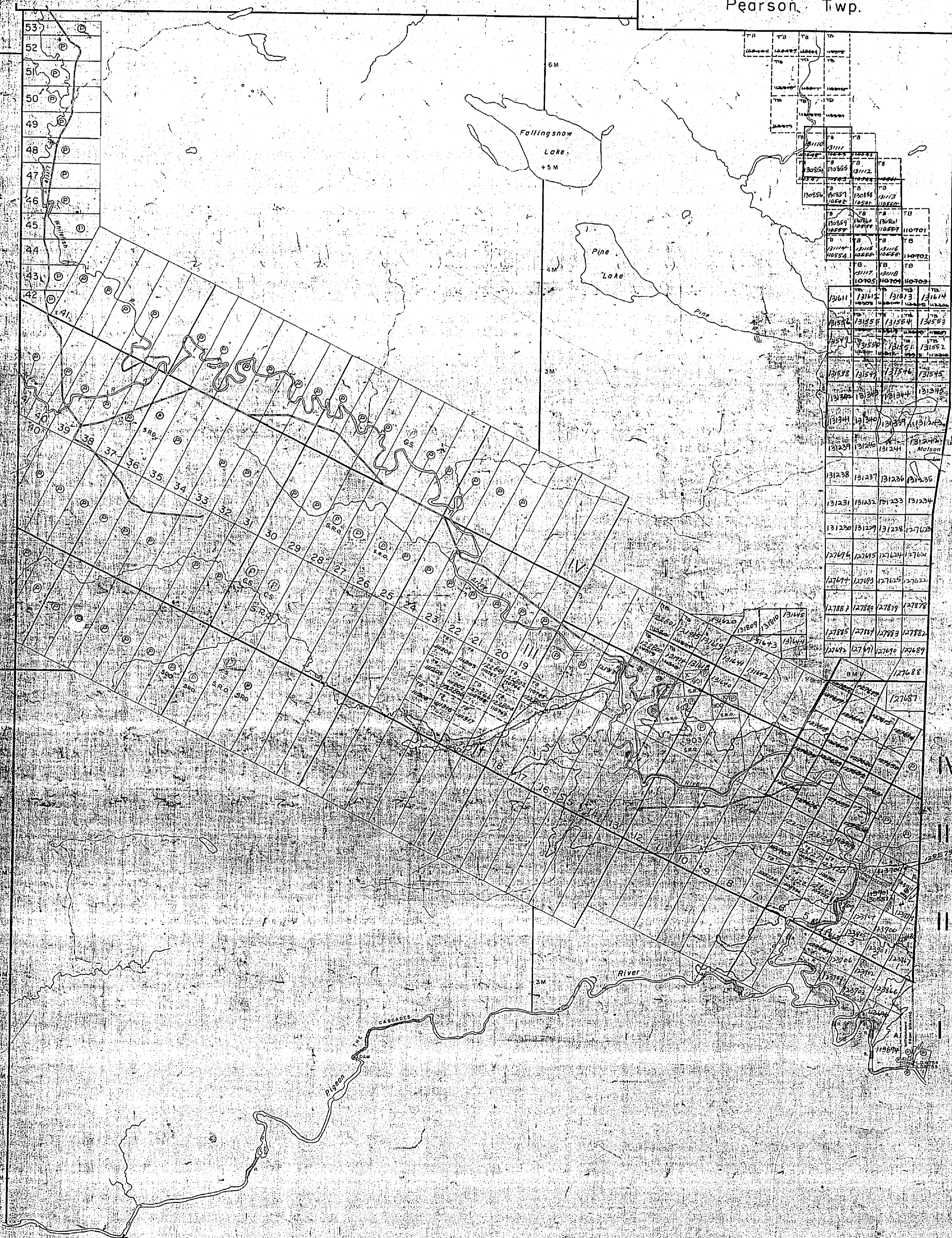
- PATENTED LAND 
- CROWN LAND SALE 
- LEASE 
- LOCATED LAND 
- LICENSE OF OCCUPATION 
- MINING RIGHTS ONLY 
- SURFACE RIGHTS ONLY 
- ROADS 
- IMPROVED ROADS 
- KING'S HIGHWAYS 
- RAILWAYS 
- POWER LINES 
- MARSH OR MUSKEG 
- MINES 
- CANCELLED 

NOTES

400' Reserve around all lakes & rivers to Dept. of Lands & Forests:

Claims in subdivided portion are accepted subject to section 53 of Mining Act.

Flooded area: 3282.0 Ac. Files 44128 & 32479 shown thus:



1964

PLAN NO. M. 1695

DEPARTMENT OF MINES - ONTARIO

THE TOWNSHIP OF
OF
DEVON
DISTRICT OF
THUNDER BAY
PORT ARTHUR
MINING DIVISION
SCALE: 1-INCH = 40 CHAINS

LEGEND

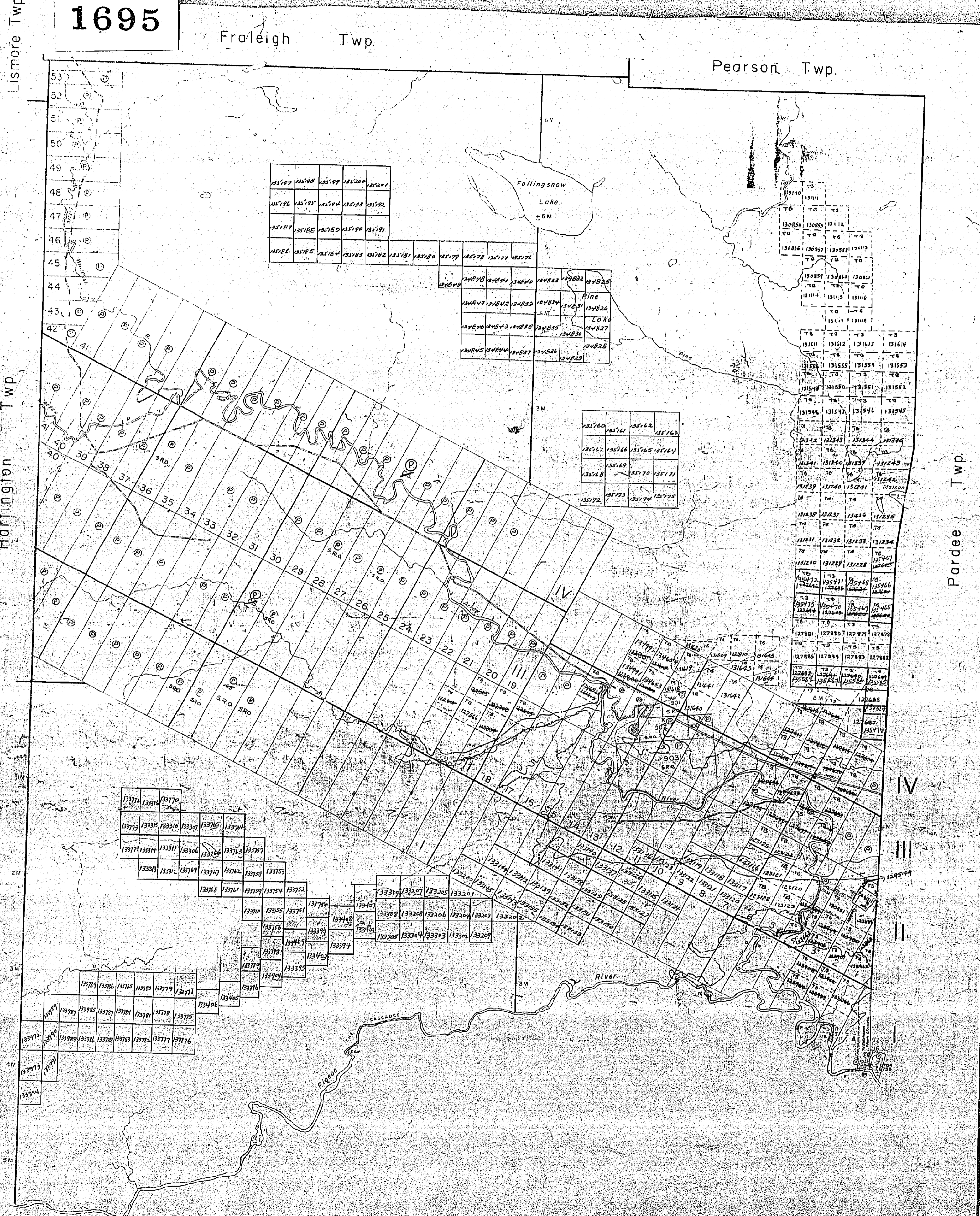
- PATENTED LAND
- CROWN LAND SALE
- LEASE
- LOCATED LAND
- LICENSE OF OCCUPATION
- MINING RIGHTS ONLY
- SURFACE RIGHTS ONLY
- ROADS
- IMPROVED ROADS
- KING'S HIGHWAYS
- RAILWAYS
- POWER LINES
- MARSH OR MUSKOG
- MINES
- CANCELLED

NOTES

400' Reserve around lakes & rivers to Dept. of Lands & Forests.
Claims in subdivided portion are accepted subject to section 53 of Mining Act.
Flooded area 3282.0 Ac. Files 4428 & 32479 shown thus:

1967

PLAN NO. **M. 1695**
DEPARTMENT OF MINES
-ONTARIO-



1695

Fraleigh Twp.

Pearson Twp.

THE TOWNSHIP OF
OF

DEVON

DISTRICT OF
THUNDER BAY

PORT ARTHUR
MINING DIVISION

SCALE: 1-INCH 40 CHAINS

LEGEND

- PATENTED LAND ⊙
- CROWN LAND SALE C.S.
- LEASE ⊖
- LOCATED LAND Loc
- LICENSE OF OCCUPATION L.O.
- MINING RIGHTS ONLY M.R.O.
- SURFACE RIGHTS ONLY S.R.O.
- ROADS —
- IMPROVED ROADS —
- KING'S HIGHWAYS —
- RAILWAYS —
- POWER LINES —
- MARSH OR MUSKEG —
- MINES X
- CANCELLED C

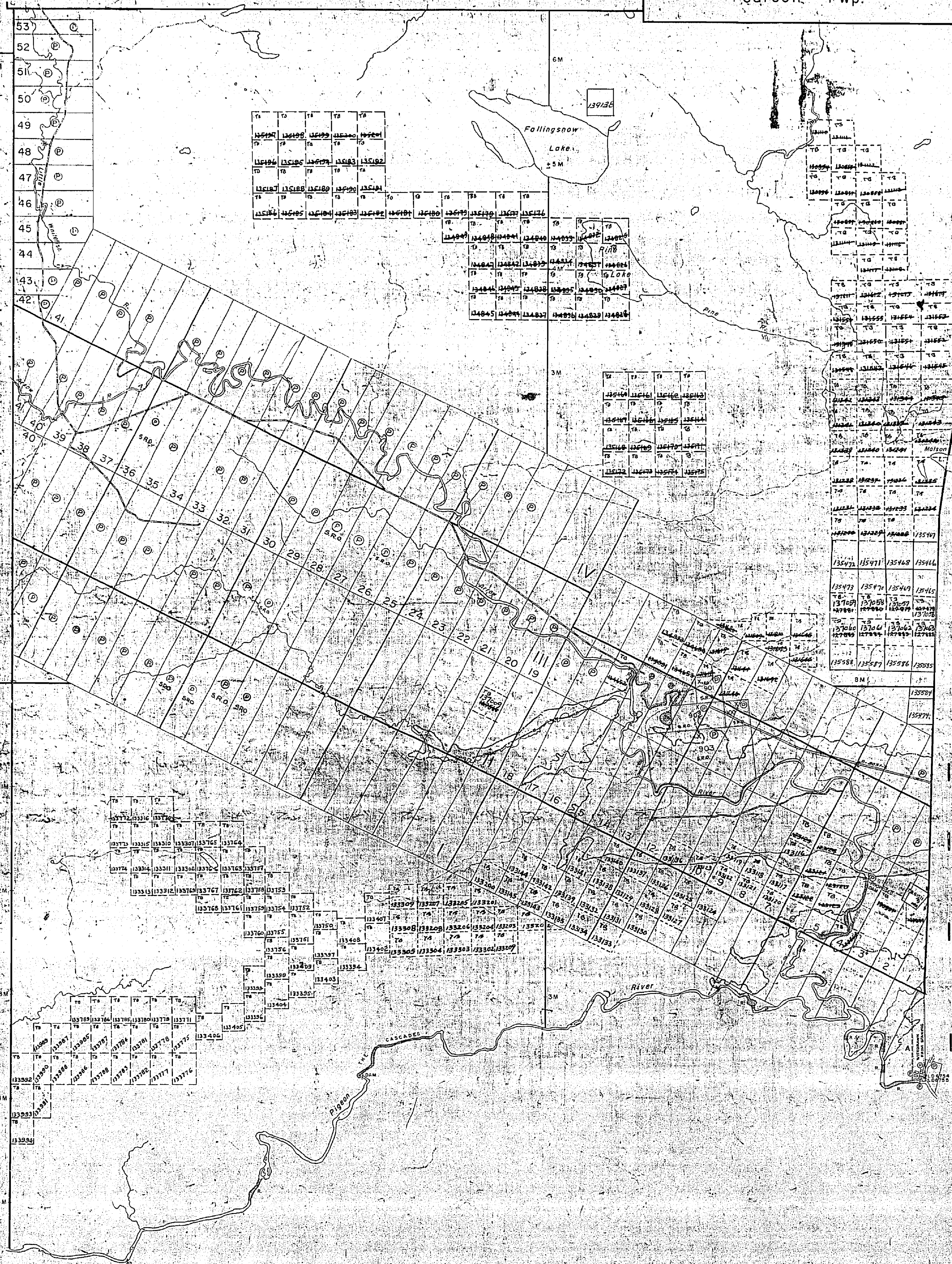
NOTES

- 400' Reserve around lakes & rivers to Dept. of Lands & Forests.
- Claims in subdivided portion are accepted subject to section 53 of Mining Act.
- Flooded area: 3282.0 Ac. Files 44128 & 32479 shown thus: —

Lismore Twp.

Harlington Twp.

Pardee Twp.



1968

PLAN NO M.1695

DEPARTMENT OF MINES
-ONTARIO-

1695

Fraleigh Twp.

Pearson Twp.

THE TOWNSHIP OF

DEVON

DISTRICT OF THUNDER BAY

PORT ARTHUR MINING DIVISION

SCALE: 1-INCH 40 CHAINS

LEGEND

- PATENTED LAND
- CROWN LAND SALE
- LEASE
- LOCATED LAND
- LICENSE OF OCCUPATION
- MINING RIGHTS ONLY
- SURFACE RIGHTS ONLY
- ROADS
- IMPROVED ROADS
- KING'S HIGHWAYS
- RAILWAYS
- POWER LINES
- MARSH OR MUSKEG
- MINES
- CANCELLED

NOTES

400' Reserve around all lakes & rivers to Dept. of Lands & Forests.

Claims in subdivided portion are accepted subject to section 53 of Mining Act.

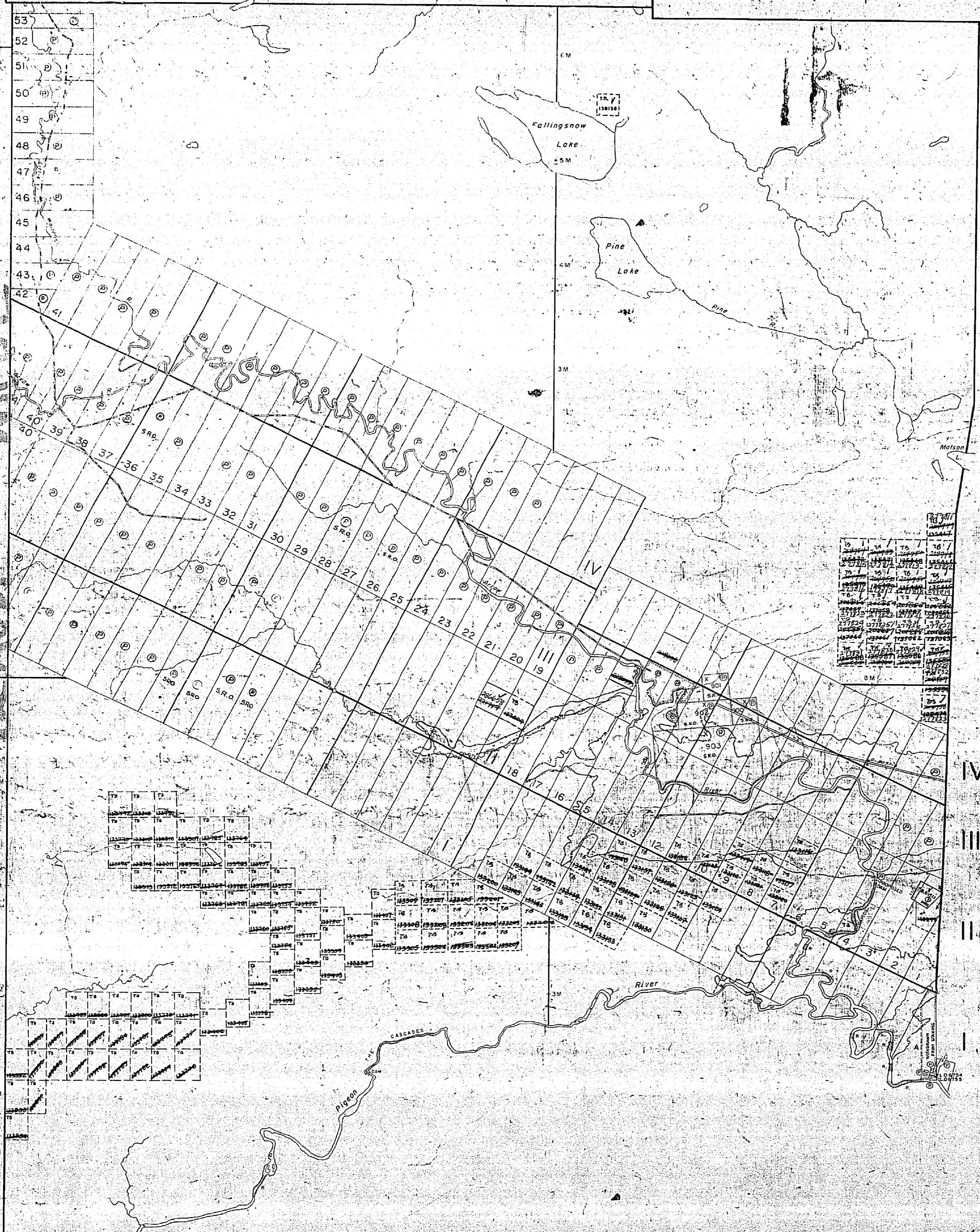
Flooded area 3282.0 Ac. Files 44128 & 32479 shown thus:

Lismore Twp.

Harlington Twp.

PARSON

Pardee Twp.



10	11	12	13	14	15	16	17
18	19	20	21	22	23	24	25
26	27	28	29	30	31	32	33
34	35	36	37	38	39	40	41

1	2	3	4	5	6	7	8	9	10
11	12	13	14	15	16	17	18	19	20
21	22	23	24	25	26	27	28	29	30
31	32	33	34	35	36	37	38	39	40
41	42	43	44	45	46	47	48	49	50

1	2	3	4	5	6	7	8	9	10
11	12	13	14	15	16	17	18	19	20
21	22	23	24	25	26	27	28	29	30
31	32	33	34	35	36	37	38	39	40
41	42	43	44	45	46	47	48	49	50

1	2	3	4	5	6	7	8	9	10
11	12	13	14	15	16	17	18	19	20
21	22	23	24	25	26	27	28	29	30
31	32	33	34	35	36	37	38	39	40
41	42	43	44	45	46	47	48	49	50

1969

PLAN NO M.1695

DEPARTMENT OF MINES -ONTARIO-

LEGEND

PATENTED LAND	CS
CROWN LAND SALE	CS
LEASE	D
LOCATED LAND	Loc
LICENSE OF OCCUPATION	LO
MINING RIGHTS ONLY	M.R.O.
SURFACE RIGHTS ONLY	S.R.O.
ROADS	
IMPROVED ROADS	
KING'S HIGHWAYS	
RAILWAYS	
POWER LINES	
MARSH OR MUSKEG	
MINES	X
CANCELLED	C

NOTES

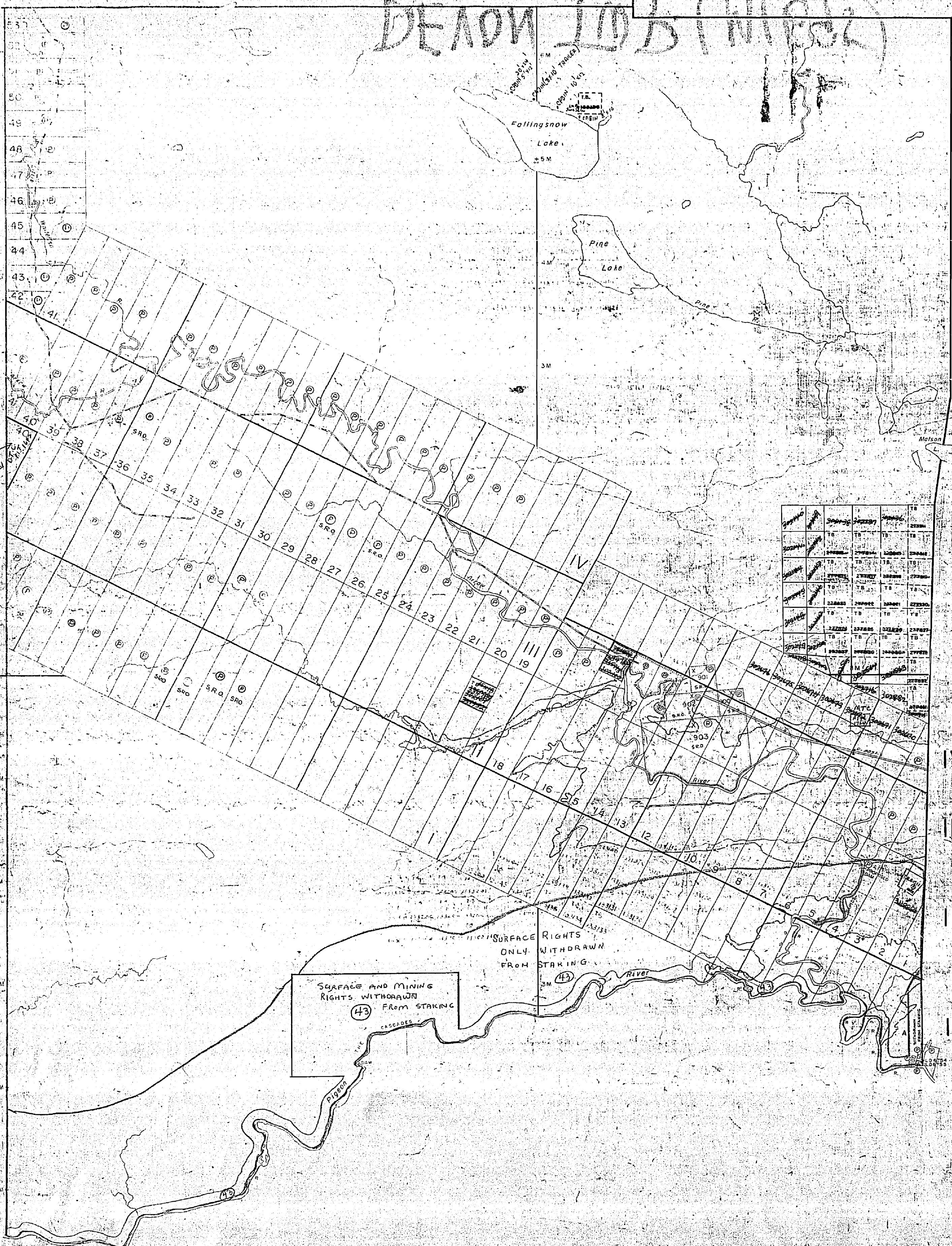
400' Reserve around Lakes & Rivers to Dept. of Lands & Forests

Claims in subdivided portion are accepted subject to section 53 of Mining Act

Flooded area 3282.0 AC. Files 44128 & 32479 shown thus

SEE LAND ROLL DEVON TWP. (1695) WITHDRAWN FROM MINING S.R.O. & M.R.O.

DEAD END CAMP



22200	22201	22202	22203	22204	22205
22206	22207	22208	22209	22210	22211
22212	22213	22214	22215	22216	22217
22218	22219	22220	22221	22222	22223
22224	22225	22226	22227	22228	22229
22230	22231	22232	22233	22234	22235
22236	22237	22238	22239	22240	22241
22242	22243	22244	22245	22246	22247
22248	22249	22250	22251	22252	22253
22254	22255	22256	22257	22258	22259
22260	22261	22262	22263	22264	22265
22266	22267	22268	22269	22270	22271
22272	22273	22274	22275	22276	22277
22278	22279	22280	22281	22282	22283
22284	22285	22286	22287	22288	22289
22290	22291	22292	22293	22294	22295
22296	22297	22298	22299	22300	22301

SURFACE AND MINING RIGHTS WITHDRAWN FROM STAKING (43)

SURFACE RIGHTS ONLY WITHDRAWN FROM STAKING (43)

1971

1695

Fraleigh Twp. M.1720

Pearson Twp. M.1857

THE TOWNSHIP OF

DEVON

DISTRICT OF THUNDER BAY

THUNDER BAY MINING DIVISION

SCALE: 1-INCH = 40 CHAINS

LEGEND

PATENTED LAND	⊙
CROWN LAND SALE	C.S.
LEASE	⊖
LOCATED LAND	Loc.
LICENSE OF OCCUPATION	L.O.
MINING RIGHTS ONLY	M.R.O.
SURFACE RIGHTS ONLY	S.R.O.
ROADS	—
IMPROVED ROADS	—
KING'S HIGHWAYS	—
RAILWAYS	—
POWER LINES	—
MARSH OR MUSKEG	—
MINES	X
CANCELLED	⊙
PATENTED FOR SURFACE RIGHTS ONLY	⊖

NOTES

400' surface rights reservation along the shores of all lakes & rivers

Claims in subdivided portion are accepted subject to Sec.54 of Mining Act.

Flooded area (3282 Ac) shown thus --- Files 44128 B 32479

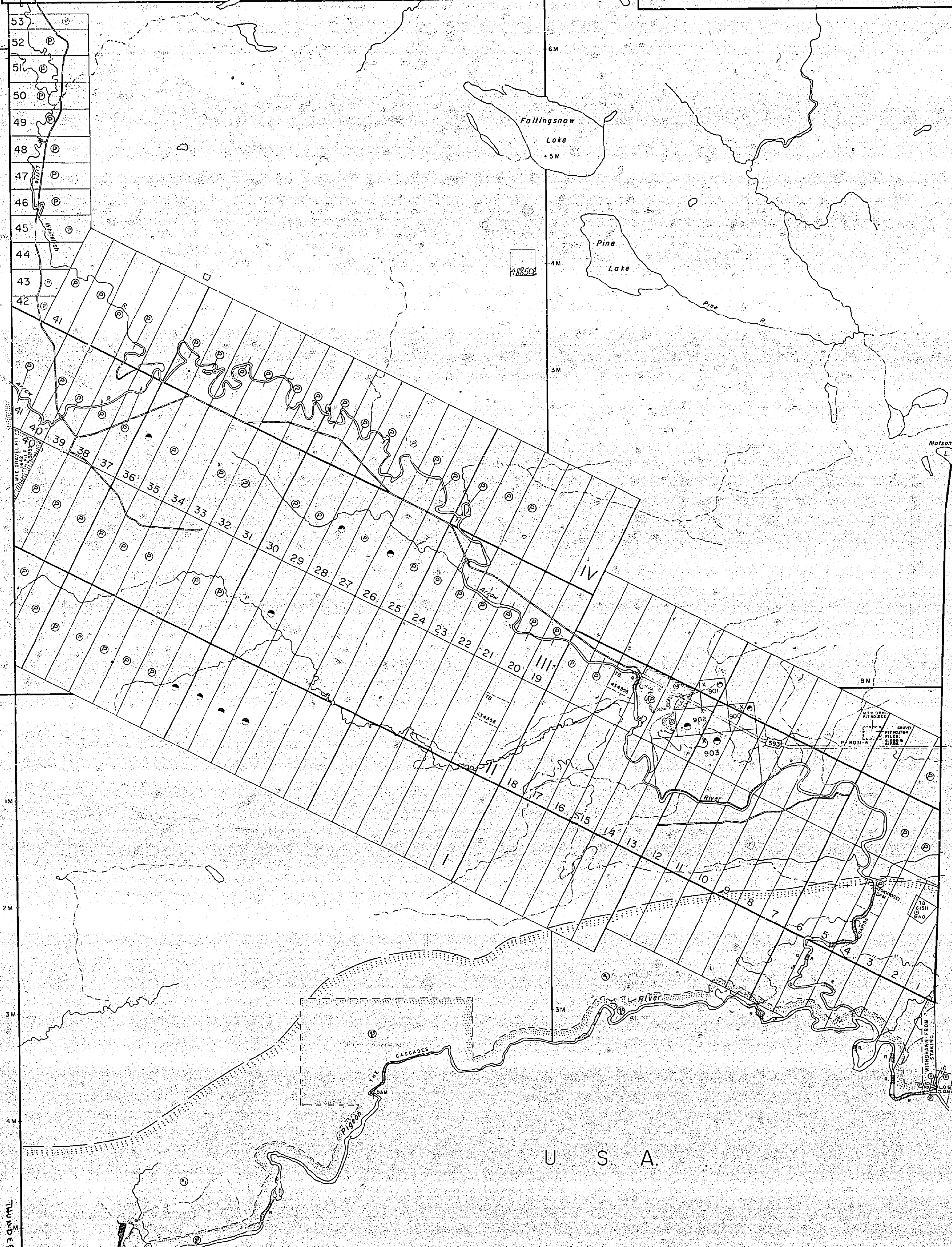
Areas withdrawn from staking under Section 43 of the Mining Act. (R.S.O. 70)

File	Date	Disposition
⊙ 187602	18 May 73	S.R. B.M.R.
Order. No. W 22/73		
⊖ W62/74	185216 28 Nov 74	S.R.O.

Lismore Tw M.1902

Hartington Twp. M.1745

Pardee Twp. M.1856



U S A

1977

THUNDER BAY DEC 15, 1976

PLAN NO. M.1695

ONTARIO MINING DIVISION NATURAL RESOURCES MAPPING BRANCH

M1695

LEGEND

- PATENTED LAND
- CROWN LAND SALE
- LEASE
- LOCATED LAND
- LICENSE OF OCCUPATION
- MINING RIGHTS ONLY
- SURFACE RIGHTS ONLY
- ROADS
- IMPROVED ROADS
- KING'S HIGHWAYS
- RAILWAYS
- POWER LINES
- MARSH OR MUSKEG
- MINES
- CANCELLED

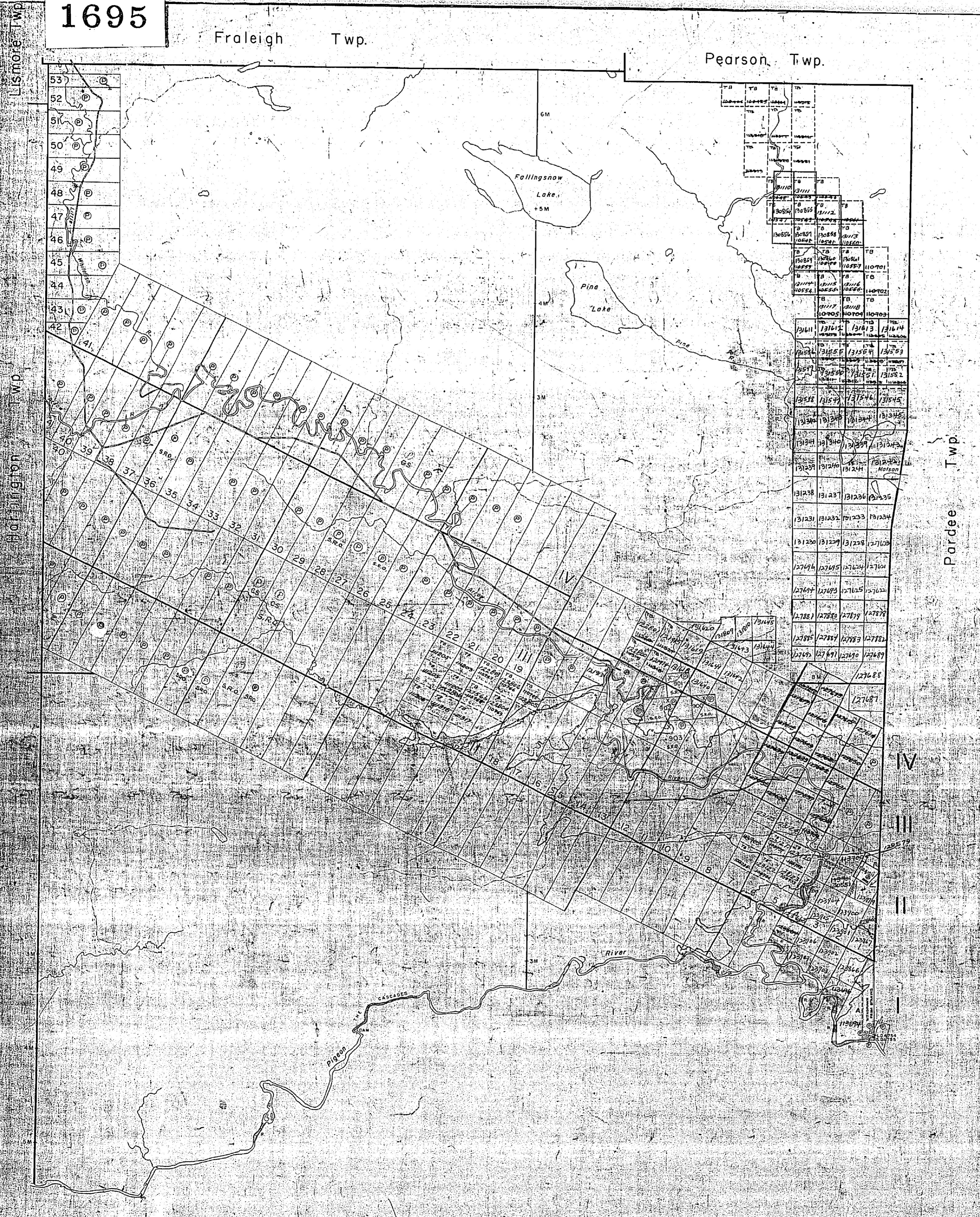
NOTES

400' Reserve around all lakes & rivers to Dept. of Lands & Forests.

Claims in subdivided portion are accepted subject to section 53 of Mining Act.

Flooded area 3282.0 Ac. Files 4428 & 32479 shown thus:

1964



Lismore Twp.

Hatfield Twp.

Pardee Twp.

1695

Fraleigh Twp.

Pearson Twp.

THE TOWNSHIP OF
DEVON

DISTRICT OF
THUNDER BAY

PORT ARTHUR
MINING DIVISION

SCALE 1-INCH 40 CHAINS

LEGEND

- PATENTED LAND
- CROWN LAND SALE
- LEASE
- LOCATED LAND
- LICENSE OF OCCUPATION
- MINING RIGHTS ONLY
- SURFACE RIGHTS ONLY
- ROADS
- IMPROVED ROADS
- KING'S HIGHWAYS
- RAILWAYS
- POWER LINES
- MARSH OR MUSKEG
- MINES
- CANCELLED

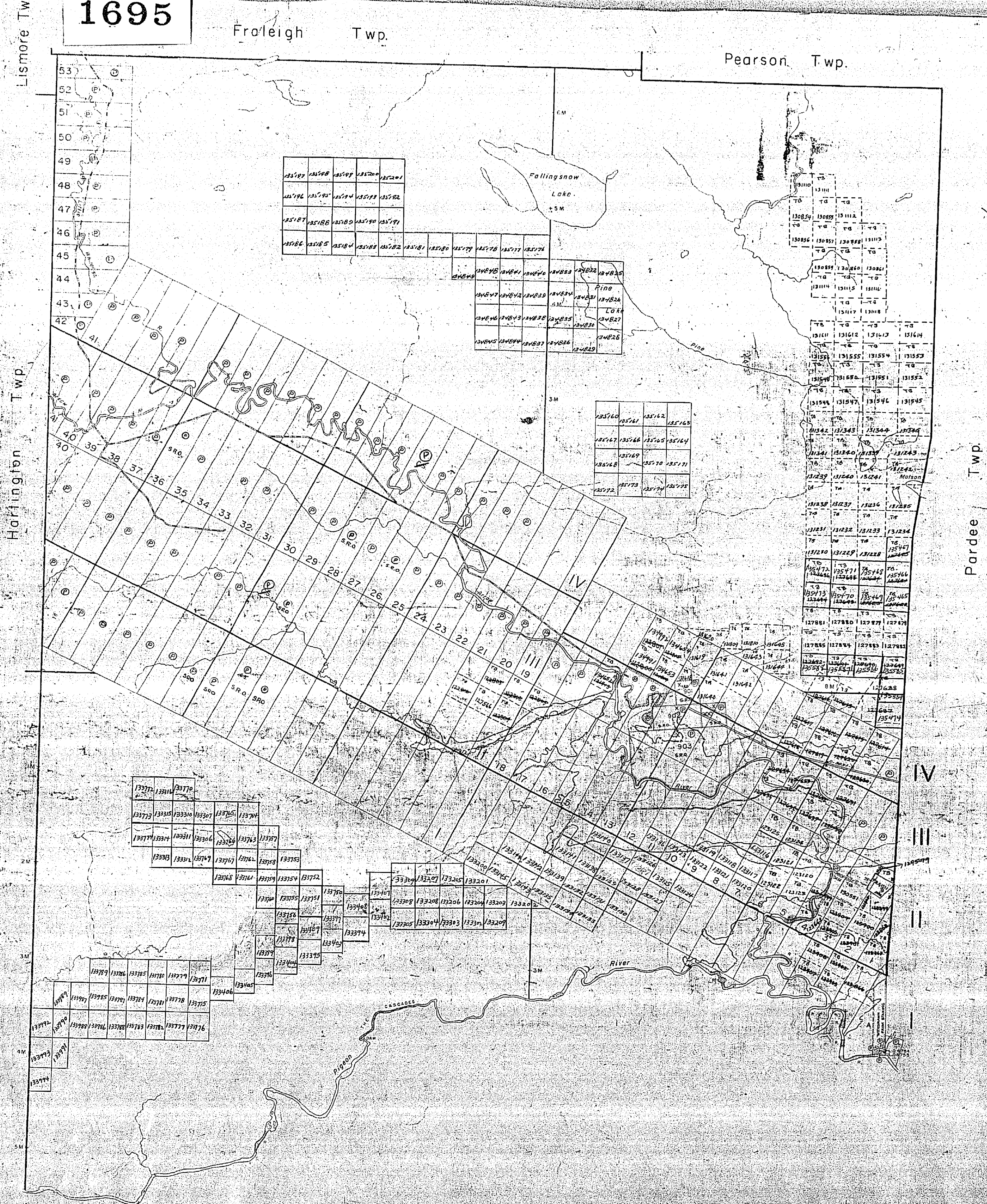
NOTES

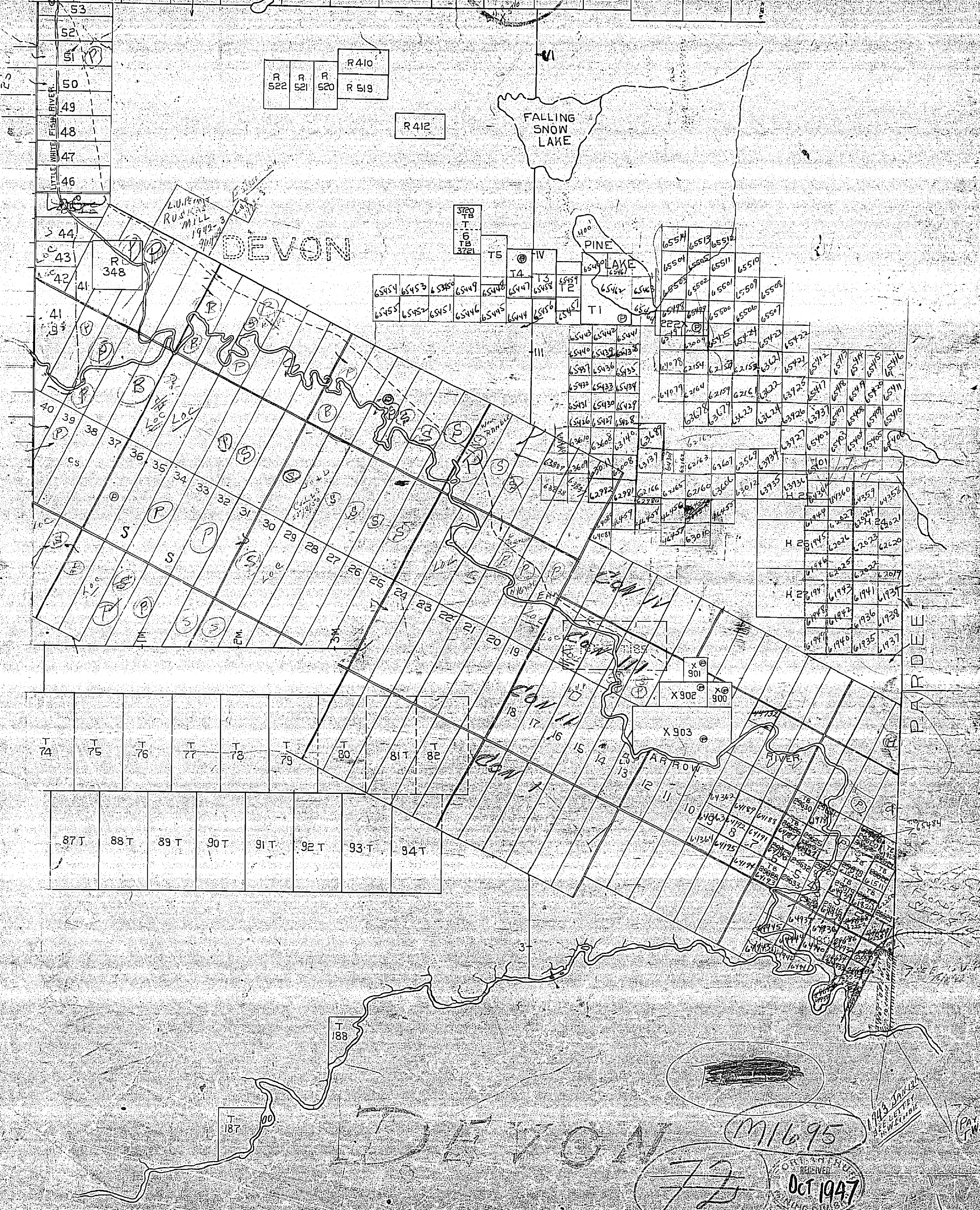
- 400' Reserve around all lakes & rivers to Dept. of Lands & Forests.
- Claims in subdivided portion are accepted subject to section 53 of Mining Act.
- Flooded area 3282.0 Ac. Files 44128 & 32479 shown thus:

1967

PLAN NO M 1695

DEPARTMENT OF MINES
-ONTARIO-





1695

Fraleigh Twp.

Pearson Twp.

THE TOWNSHIP OF

DEVON

DISTRICT OF THUNDER BAY

PORT ARTHUR MINING DIVISION

SCALE: 1-INCH 40 CHAINS

LEGEND

PATENTED LAND	⊙
CROWN LAND SALE	C.S.
LEASE	⊖
LOCATED LAND	⊙
LICENSE OF OCCUPATION	L.O.
MINING RIGHTS ONLY	M.R.O.
SURFACE RIGHTS ONLY	S.R.O.
ROADS	—
IMPROVED ROADS	—
KING'S HIGHWAYS	—
RAILWAYS	—
POWER LINES	—
MARSH OR MUSKEG	—
MINES	X
CANCELLED	C.

NOTES

400' Reserve around all lakes & rivers to Dept. of Lands & Forests.

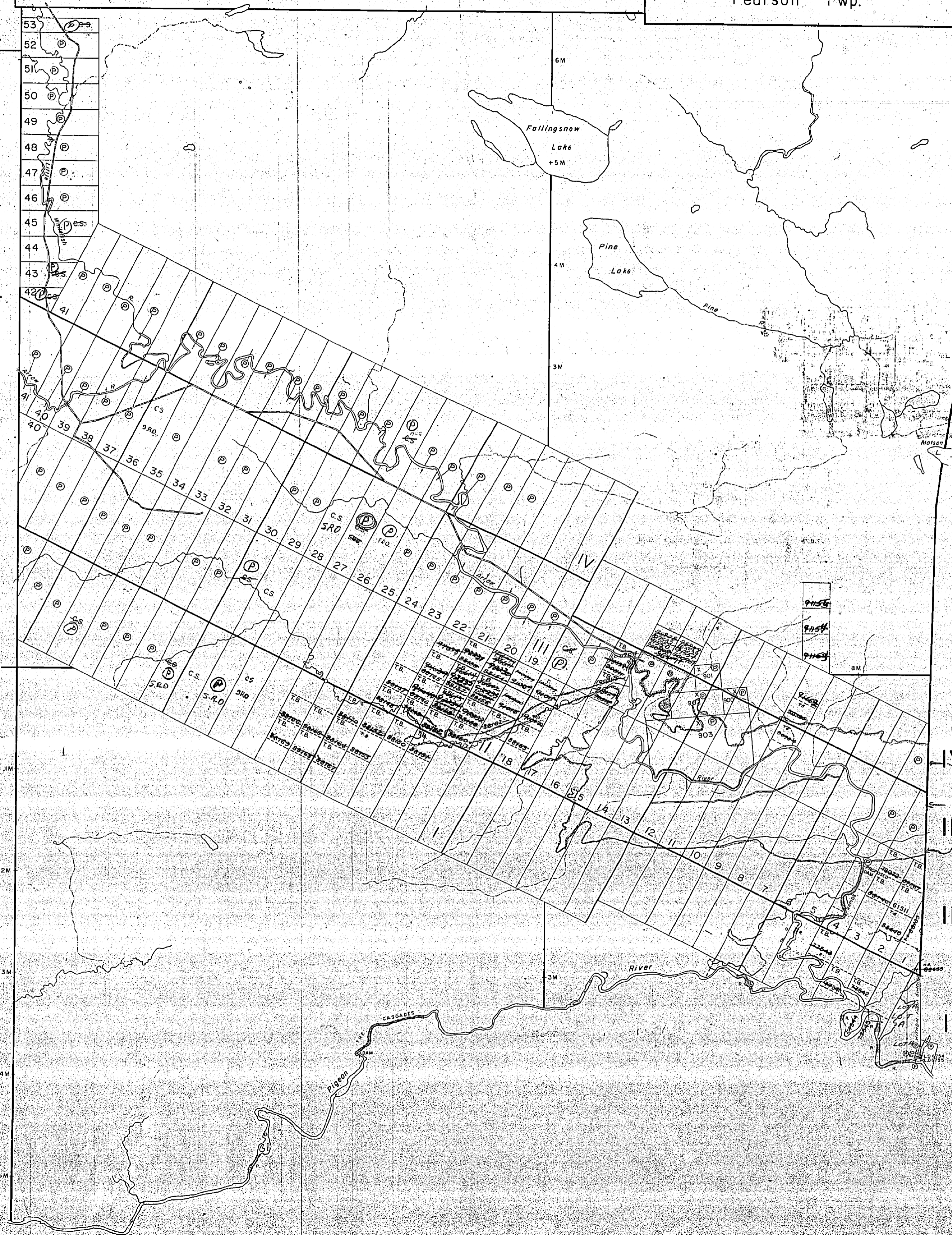
Claims in subdivided portion are accepted subject to section 53 of Mining Act.

Flooded area 3282.0 Ac. Files 44128 & 32479 shown thus:

Lismore Twp.

Hartington Twp.

Pardee Twp.



Subj to Flooding Rights

1958

PLAN NO. M. 1695

DEPARTMENT OF MINES - ONTARIO -

1695

Fraleigh Twp.

Pearson Twp.

THE TOWNSHIP OF

DEVON

DISTRICT OF THUNDER BAY

PORT ARTHUR MINING DIVISION

SCALE: 1-INCH 40 CHAINS

LEGEND

- PATENTED LAND C.S.
- CROWN LAND SALE C.S.
- LEASE L.O.
- LOCATED LAND L.O.
- LICENSE OF OCCUPATION L.O.
- MINING RIGHTS ONLY M.R.O.
- SURFACE RIGHTS ONLY S.R.O.
- ROADS S.R.O.
- IMPROVED ROADS S.R.O.
- KING'S HIGHWAYS S.R.O.
- RAILWAYS S.R.O.
- POWER LINES S.R.O.
- MARSH OR MUSKEG S.R.O.
- MINES S.R.O.
- CANCELLED S.R.O.

NOTES

400' Reserve around all lakes & rivers to Dept. of Lands & Forests.

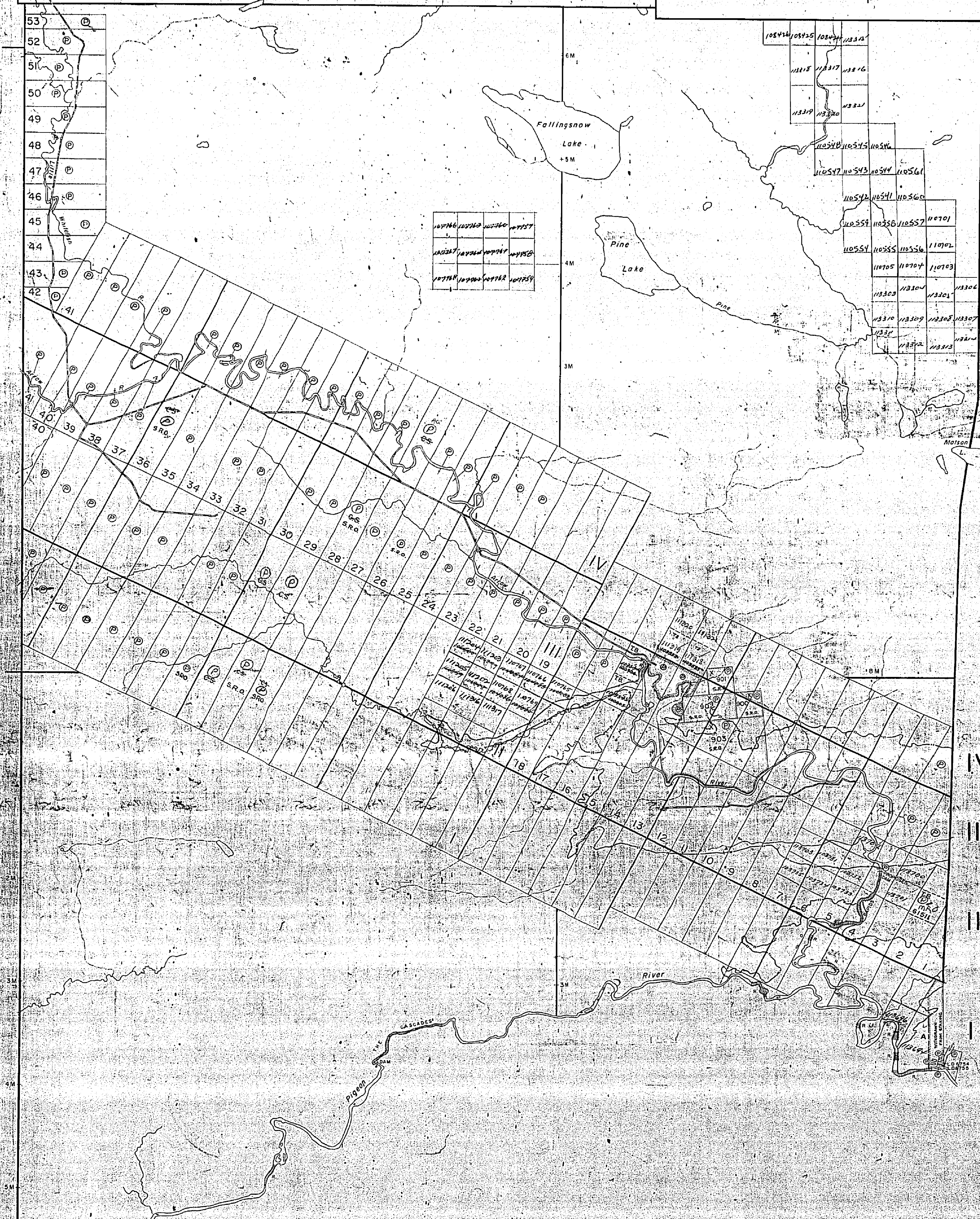
Claims in subdivided portion are accepted subject to section 53 of Mining Act.

Flooded area 3282.0 Ac. Files 44128 & 32479 shown thus: _____

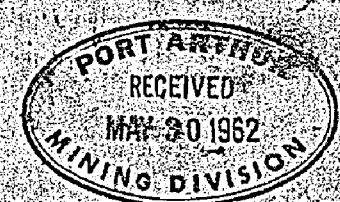
Lismore Twp.

Hartington Twp.

Pardee Twp.



1962



PLAN NO M.1695

DEPARTMENT OF MINES - ONTARIO

1695

Fraleigh Twp.

Pearson Twp.

THE TOWNSHIP OF

DEVON

DISTRICT OF THUNDER BAY

PORT ARTHUR MINING DIVISION

SCALE: 1-INCH 40 CHAINS

LEGEND

- PATENTED LAND ⊙
- CROWN LAND SALE C.S.
- LEASE ⊖
- LOCATED LAND Loc
- LICENSE OF OCCUPATION L.O.
- MINING RIGHTS ONLY M.R.O.
- SURFACE RIGHTS ONLY S.R.O.
- ROADS —
- IMPROVED ROADS —
- KING'S HIGHWAYS —
- RAILWAYS —
- POWER LINES —
- MARSH OR MUSKEG —
- MINES X
- CANCELLED c.

NOTES

400' Reserve around all lakes & rivers to Dept. of Lands & Forests:

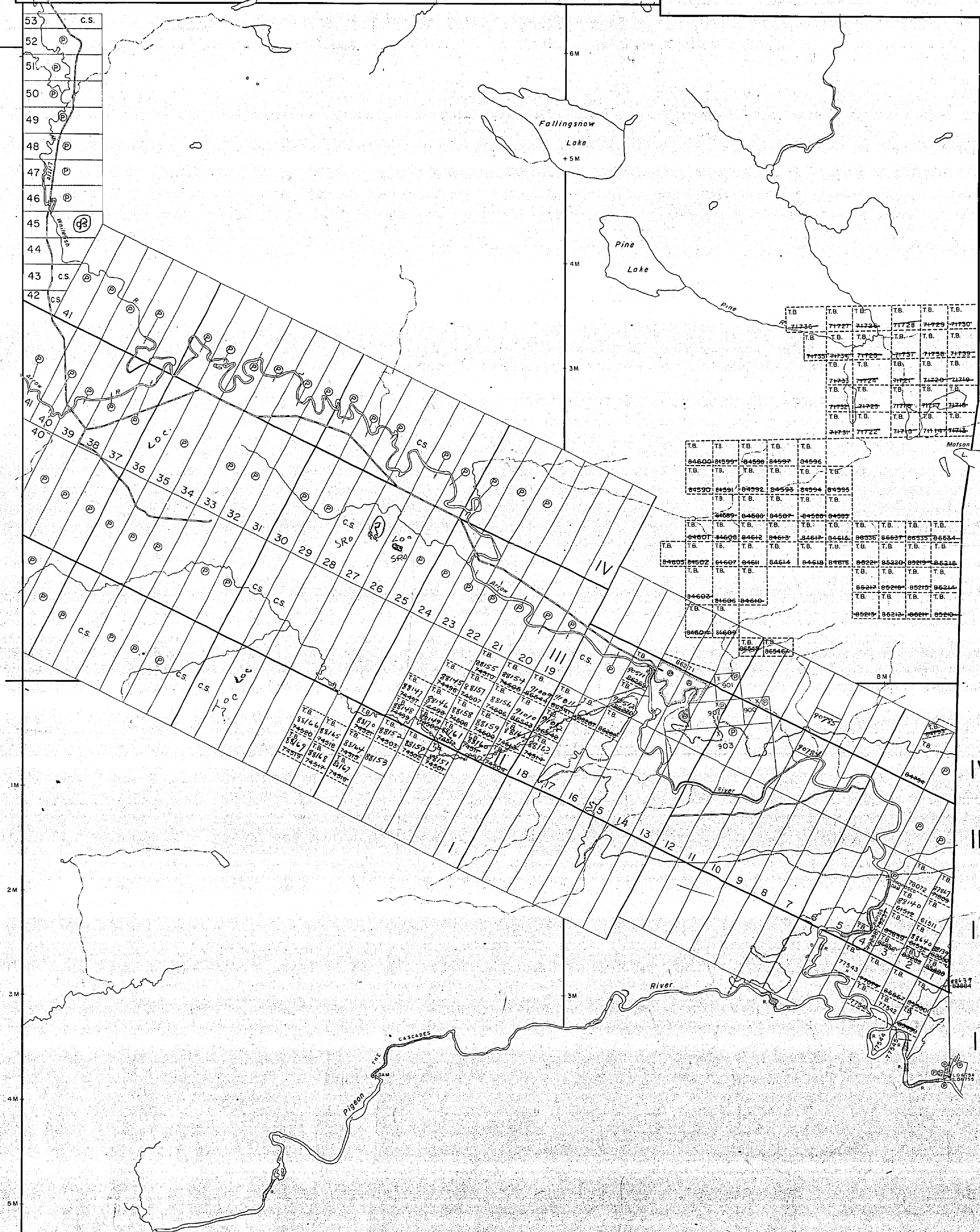
Claims in subdivided portion are accepted subject to section 53 of Mining Act.

Flooded area 3282.0 Ac. Files 44128 & 32479 shown thus: —

Lismore Twp.

Hartington Twp.

Pardee Twp.



1957

PLAN NO. M. 1695

DEPARTMENT OF MINES -ONTARIO-


R 522	R 521	R 520	R 410
			R 519

R 412

FALLING SNOW LAKE

PINE LAKE

DEVON



1953

RED - SUBJECT TO FLOODING
INSIDE RED LINES


Surface Reservations 400' wide by Dist. Court
shown 440007 this was 1953

CLAIMS IN THE SUBDIVIDED PORTION ARE ACCEPTED
SUBJECT TO SECTION 53 OF MINING ACT

FLOODED AREA 3282.0 AC. FILE 4426 & 32475

1695

check 2224 (P)



87 Ann
 1890-1956
 Subject to flooding
 rights

1955

DEUNON

171695

1695

Fraleigh Twp. M.1720

Pearson Twp. M.1857

THE TOWNSHIP OF

DEVON

DISTRICT OF THUNDER BAY

THUNDER BAY MINING DIVISION

SCALE 1-INCH = 40 CHAINS

LEGEND

PATENTED LAND	⊙	C.S.
CROWN LAND SALE	⊙	C.S.
LEASE	⊙	Loc.
LOCATED LAND	⊙	Loc.
LICENSE OF OCCUPATION	⊙	LO
MINING RIGHTS ONLY	⊙	M.R.O.
SURFACE RIGHTS ONLY	⊙	S.R.O.
ROADS	—	
IMPROVED ROADS	—	
KING'S HIGHWAYS	—	
RAILWAYS	—	
POWER LINES	—	
MARSH OR MUSKEG	—	
MINES	X	C.
CANCELLED	X	C.
PATENTED FOR SURFACE RIGHTS ONLY	⊙	C.

NOTES

400' surface rights reservation along the shores of all lakes & rivers

Claims in subdivided portion are accepted subject to Sec. 54 of Mining Act.

Flooded area (3282 Ac.) shown thus ——— Files 44128 & 32479

Areas withdrawn from staking under Section 43 of the Mining Act. (R.S.O. 1970)

File	Date	Disposition
187602	18 May 73	SR & M.R. Order No. W 22/73
W 62/74	185216	25 Nov 74 SRO

1977

THUNDER BAY DEC 15 1976

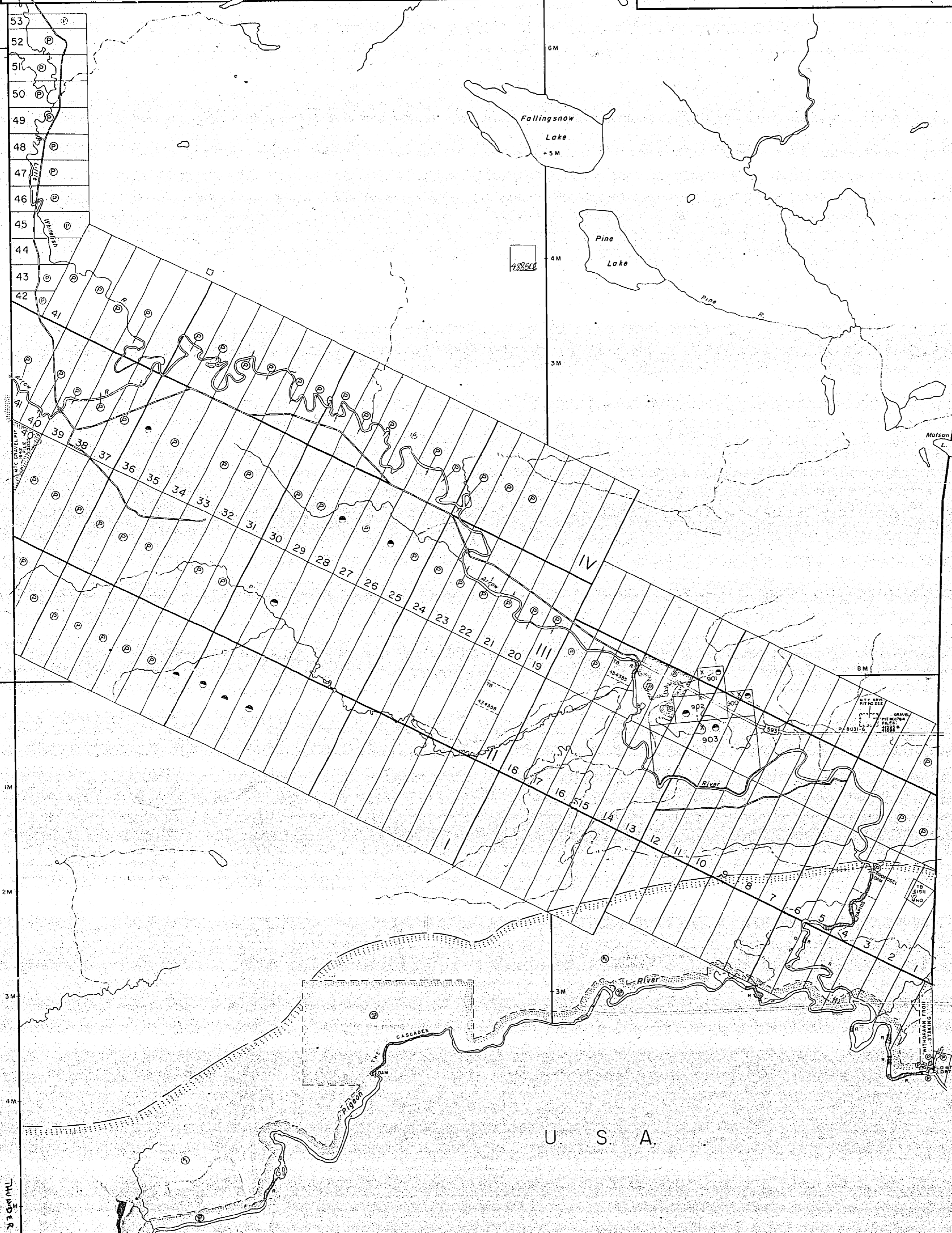
PLAN NO M. 1695

ONTARIO MINING & NATURAL RESOURCES MAPPING BRANCH

Lismore Tw M. 1902

Hartington Twp. M. 1745

Pardee Twp. M. 1856




M1695

1695

DEVON


SCALE 40 CHAINS TO AN INCH



PHILLIPS & BENNETT
 SURVEYORS & ENGINEERS
 14 RUTLAND BLOCK
 PORT ARTHUR, ONTARIO

DEVON

SCALE 40 CHAINS IN



PHILLIPS & BENNETT
 SURVEYORS & ENGINEERS
 25 RUTLAND BLOCK
 PORT ARTHUR, ONTARIO

1695

Fraleigh Twp.

Pearson Twp.

THE TOWNSHIP OF

DEVON

DISTRICT OF THUNDER BAY

PORT ARTHUR MINING DIVISION

SCALE: 1-INCH 40 CHAINS

LEGEND

- PATENTED LAND ⊙
- CROWN LAND SALE C.S.
- LEASE ⊖
- LOCATED LAND ⊕
- LICENSE OF OCCUPATION L.O.
- MINING RIGHTS ONLY M.R.O.
- SURFACE RIGHTS ONLY S.R.O.
- ROADS —
- IMPROVED ROADS —
- KING'S HIGHWAYS —
- RAILWAYS —
- POWER LINES —
- MARSH OR MUSKOG —
- MINES X
- CANCELLED C

NOTES

400' Reserve areas at lakes & rivers to Dept. of Lands & Forests

Claims in subdivided portion are accepted subject to section 53 of Mining Act.

Flooded area 3282.0 Ac. Files 44128 & 32479 shown thus:

1968

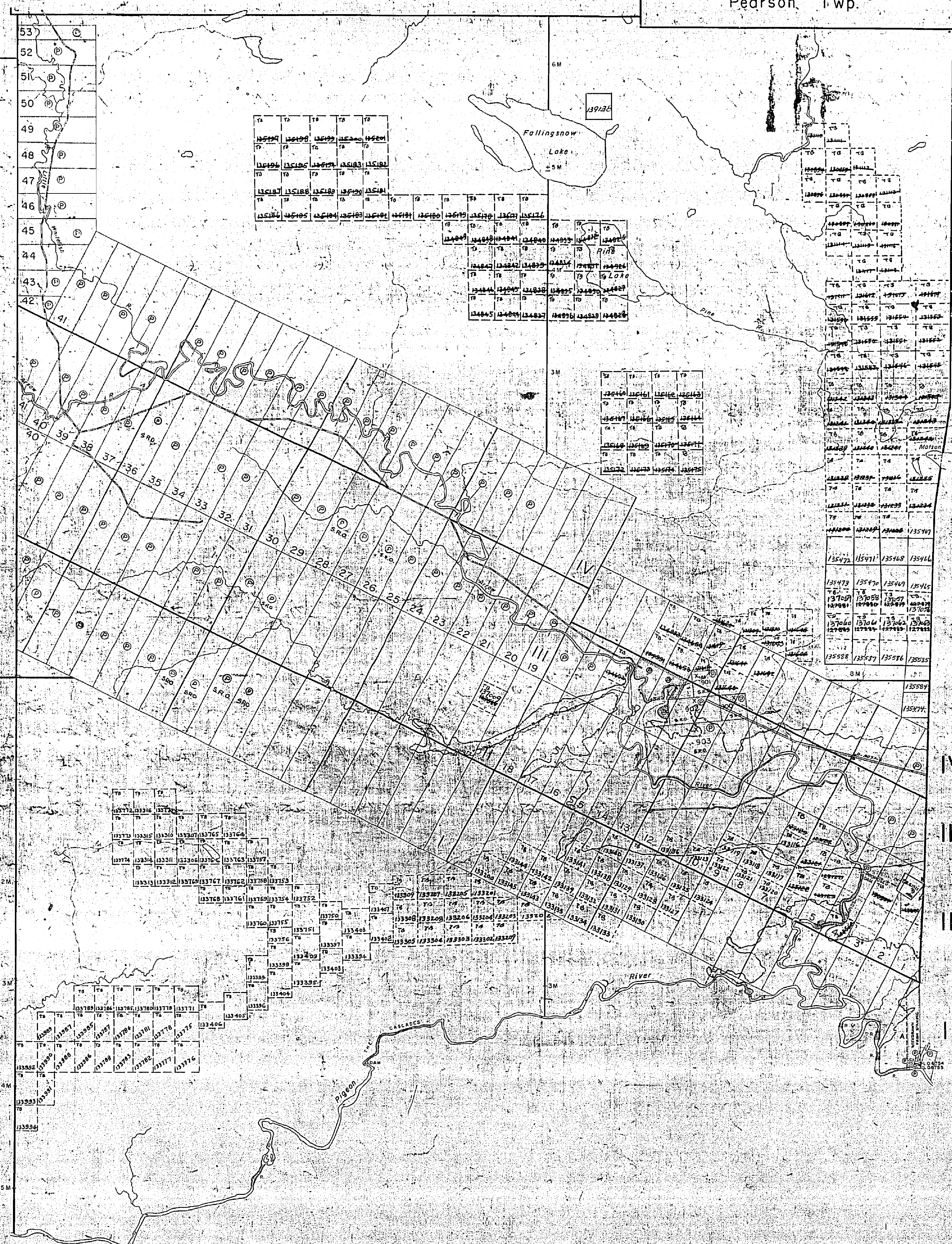
PLAN NO M.1695


DEPARTMENT OF MINES -ONTARIO-

Lismore Twp.

Harrington Twp.

Pardee Twp.





1695

Fraleigh Twp.

Pearson Twp.

THE TOWNSHIP OF

DEVON

DISTRICT OF THUNDER BAY

PORT ARTHUR MINING DIVISION

SCALE: 1-INCH 40 CHAINS

LEGEND

- PATENTED LAND CS
- CROWN LAND SALE C S
- LEASE L
- LOCATED LAND Loc
- LICENSE OF OCCUPATION L O
- MINING RIGHTS ONLY M R O
- SURFACE RIGHTS ONLY S R O
- ROADS R
- IMPROVED ROADS R
- KING'S HIGHWAYS R
- RAILWAYS R
- POWER LINES R
- MARSH OR MUSKEG R
- MINES X
- CANCELLED C

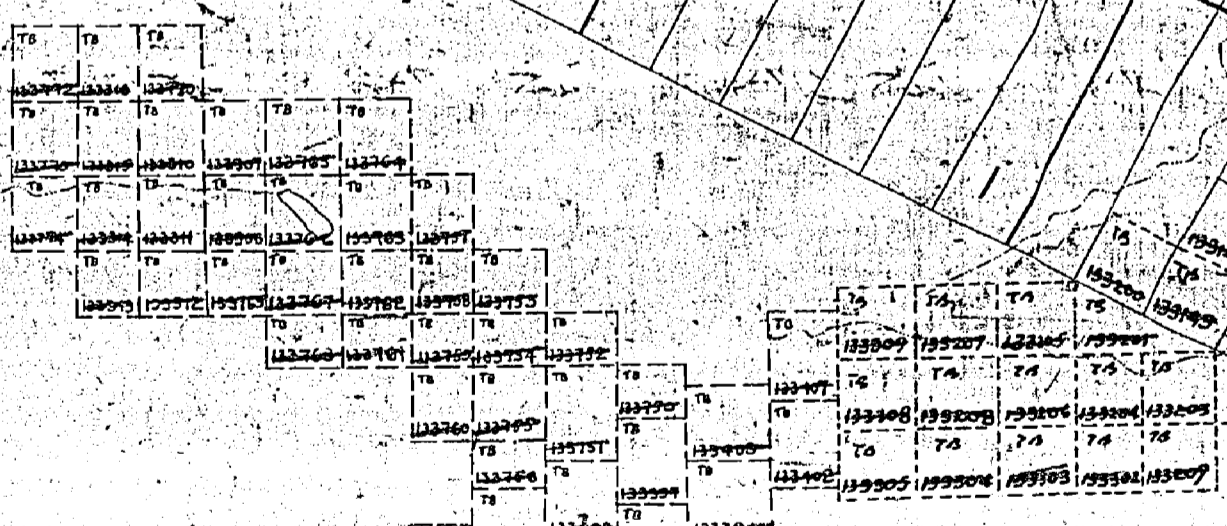

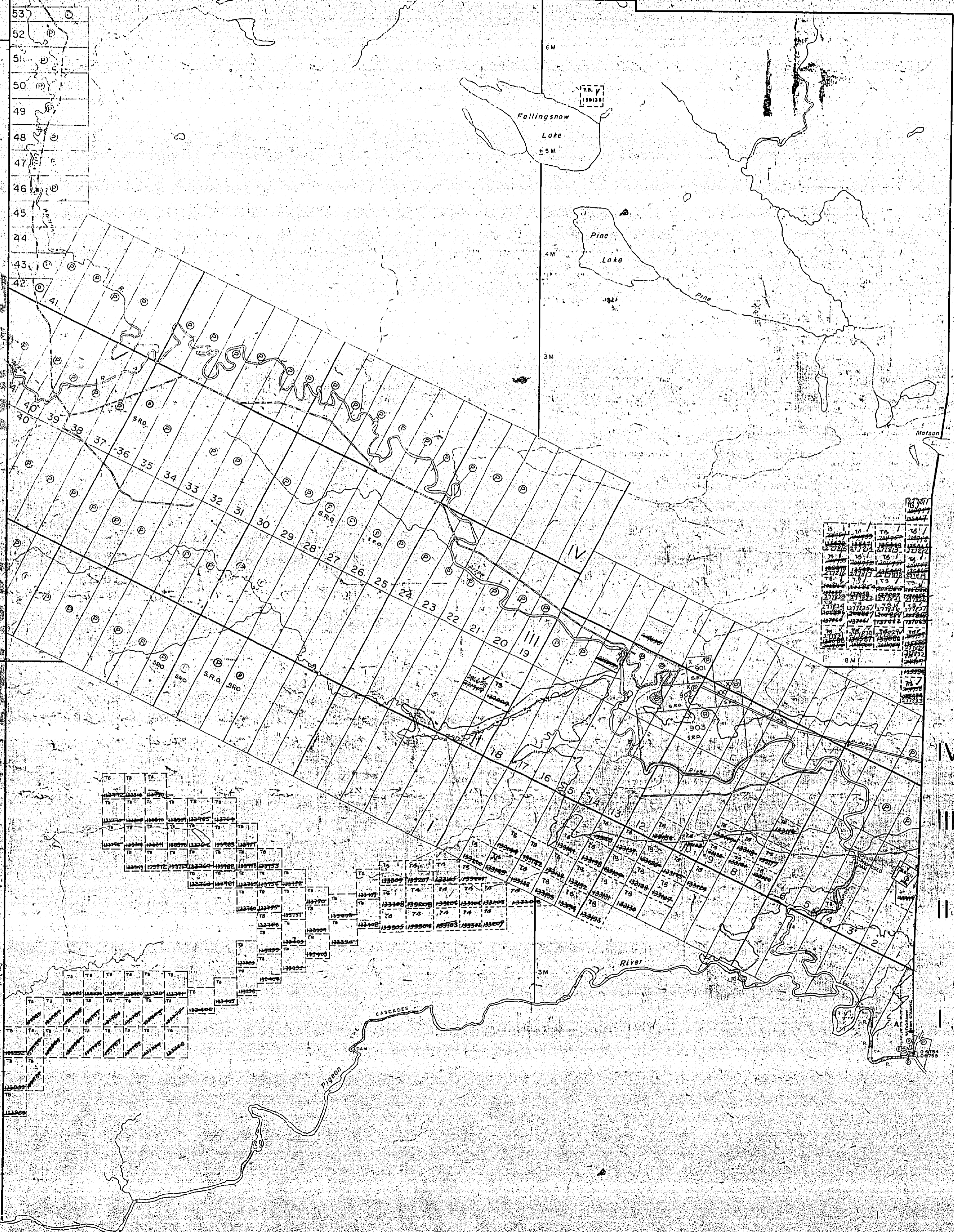
NOTES

- 400' Reserve around all lakes & rivers to Dept. of Lands & Forests.
- Claims in subdivided portion are accepted subject to section 53 of Mining Act.
- Flooded area 3282.0 Ac. Files 44128 & 32479 shown thus:

Lismore Twp.

Horfington Twp.

Pardee Twp.



1969

PLAN NO. M. 1695

DEPARTMENT OF MINES - ONTARIO -

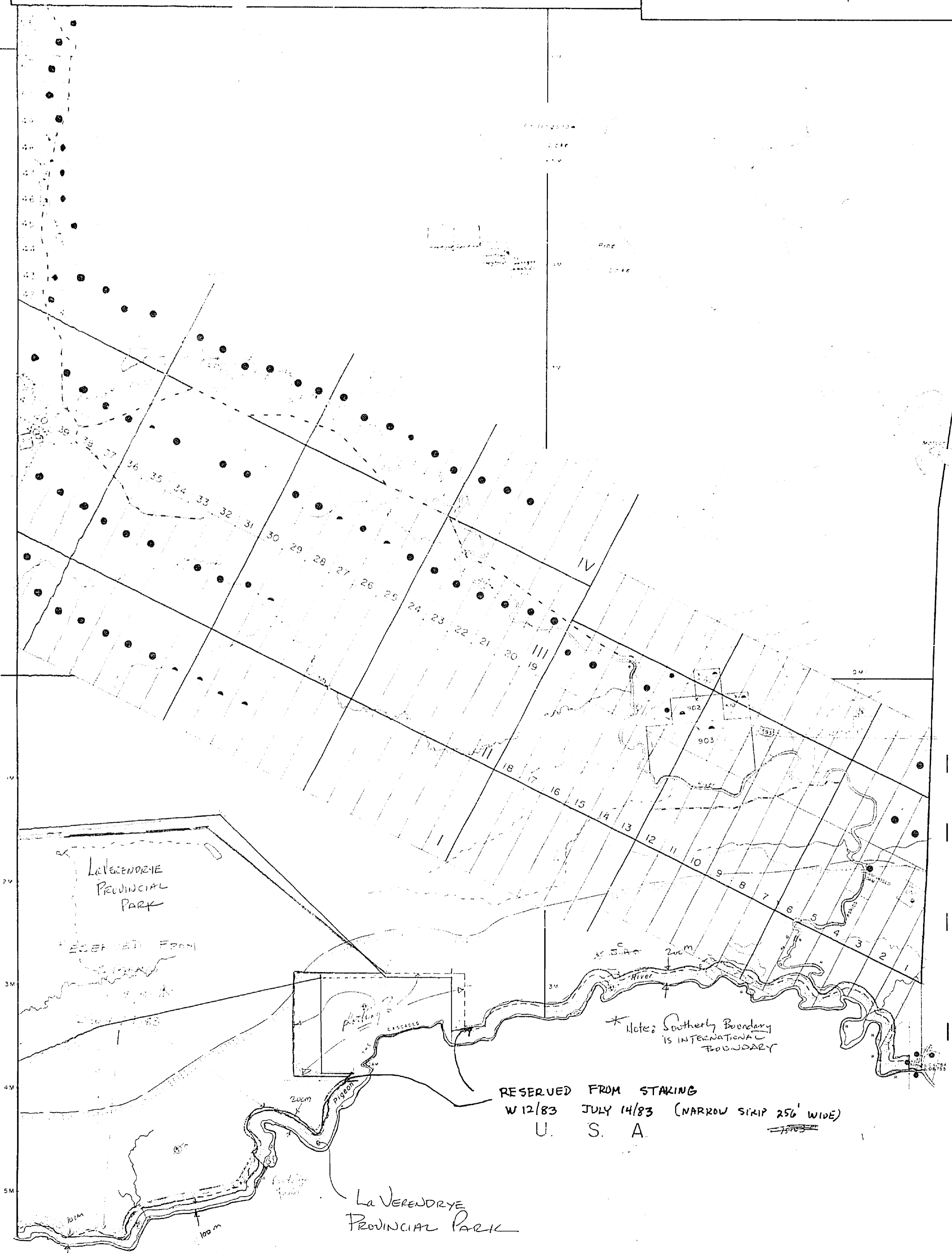
Lismore Twp

Fraleigh Twp

Pearson Twp

Harlington Twp

Pardee Twp




LEGEND

DISPOSITION OF CROWN LANDS

TYPE OF DOCUMENT	SYMBOL
PATENT SURFACE & MINING RIGHTS	●
SURFACE RIGHTS ONLY	○
MINING RIGHTS ONLY	◐
LEASE SURFACE & MINING RIGHTS	■
SURFACE RIGHTS ONLY	◑
MINING RIGHTS ONLY	◒
ORDER OF OCCUPATION	▲
ORDER IN CHARGE	▼
RESERVATION	□
CANCELLED	◇
SAND & GRAVEL	▽

SCALE 1 INCH = 40 CHAINS



NOTE

Claims in subdivided portion are accepted subject to Sec 54 of Mining Act.

Flooded area (33282 ac) shown thus Files 44126 & 32479

AREAS WITHDRAWN FROM DISPOSITION

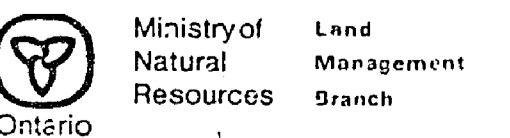
Description	Order No.	Date	Disposition	File

SAND AND GRAVEL

- 1. SAND AND GRAVEL FILES 4150, 4151
- 2. GRAVEL PIT FILE 32156
- 3. M.C. GRAVEL PIT NO. 142 FILE 32155
- 4. GRAVEL FILE 32155
- 5. M.C. PIT NO. 222

Supervised only by registry

AREA
DEVON TWP.
 M.N.R. ADMINISTRATIVE DISTRICT
THUNDER BAY
 MINING DIVISION
THUNDER BAY
 LAND TITLES / REGISTRY DIVISION
THUNDER BAY



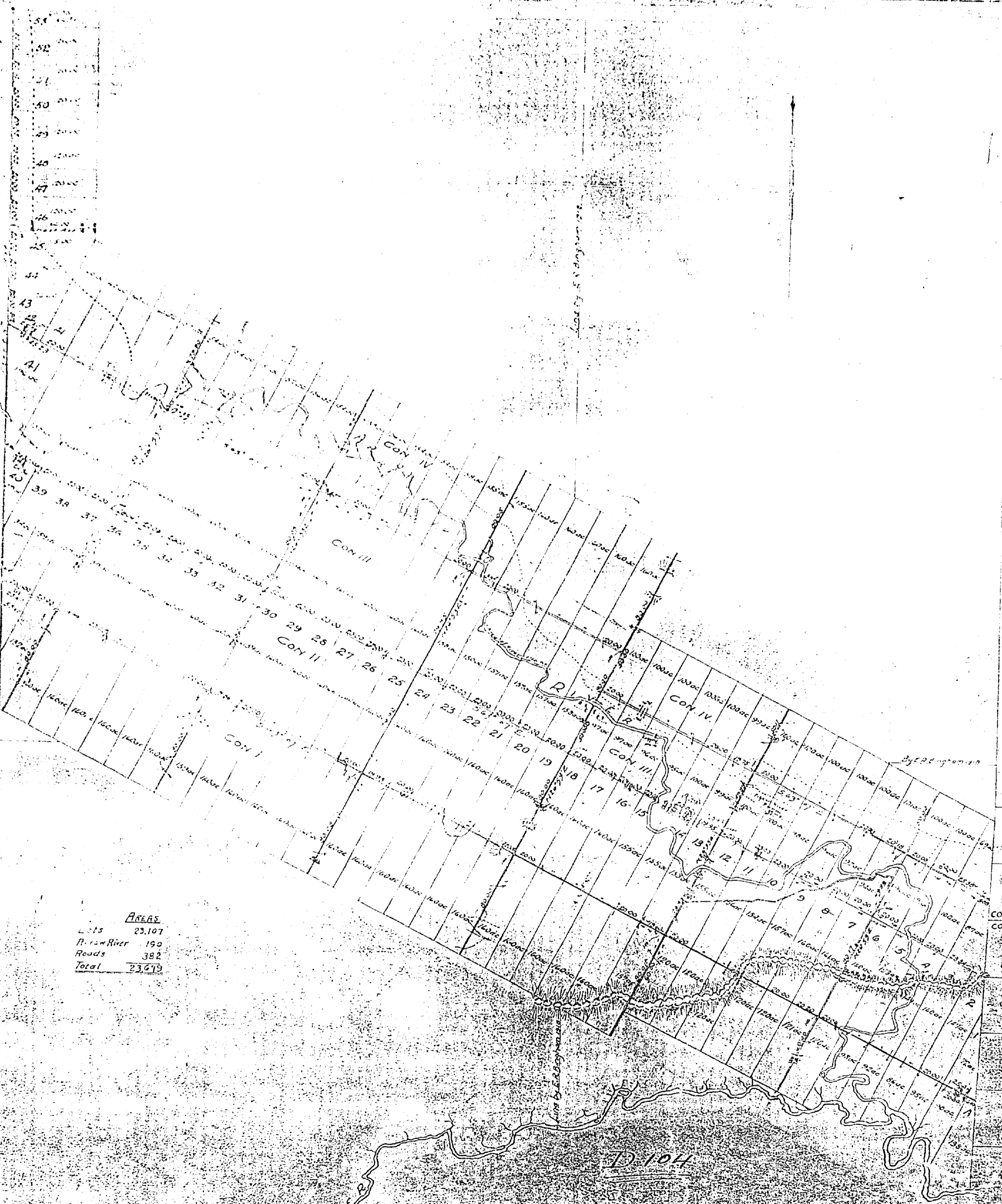
Date MARCH 16, 1982

Number 15 1982 G-650

T.P.

HARTINGTON

#650



AREAS	
Lots	25,107
Pigeon River	190
Roads	382
Total	25,679

DEVON #650

District of Thunder Bay

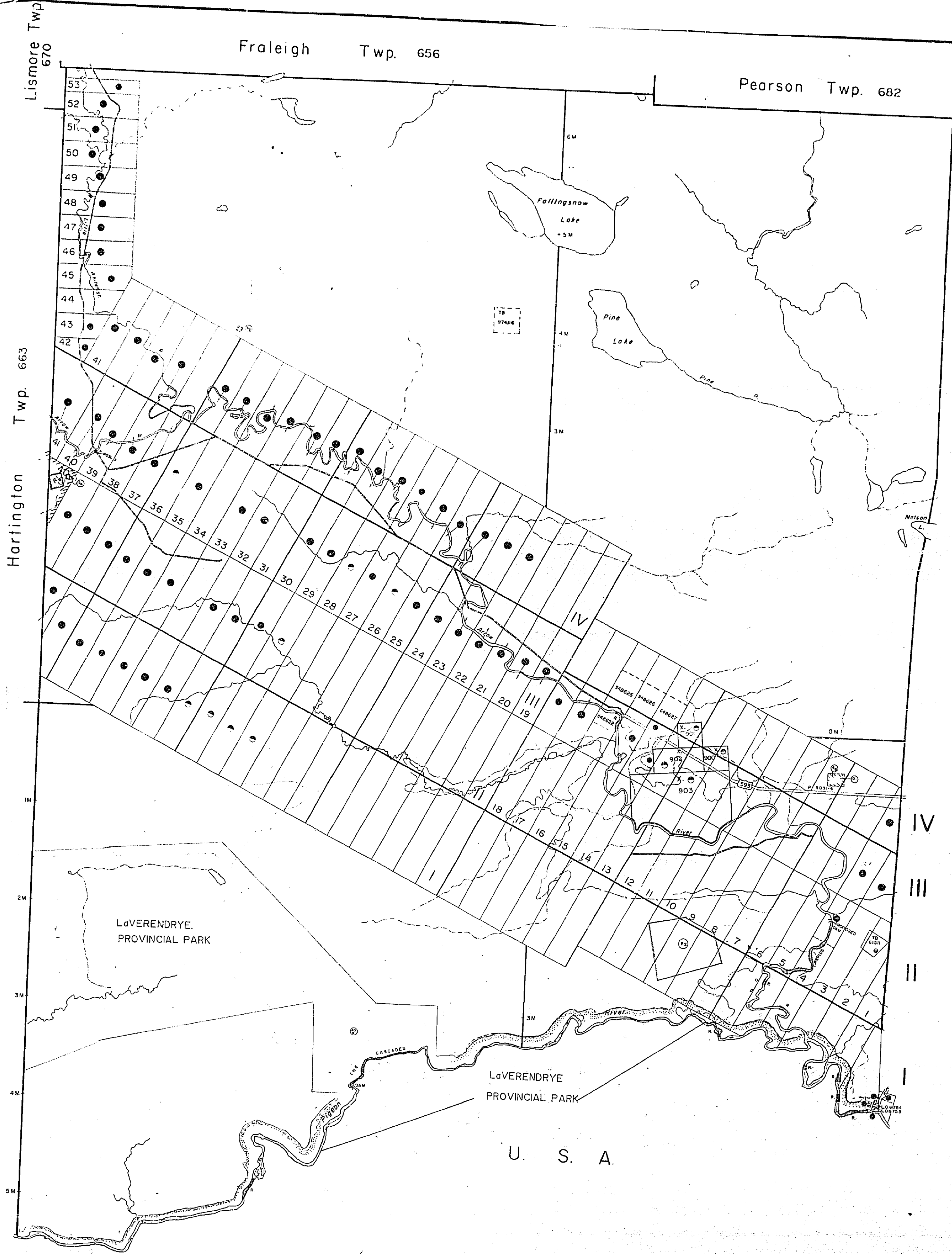
Scale: 40 chains to an inch

PIGEON

PARDEE T.P.

CON VIII
CON IX

D.104



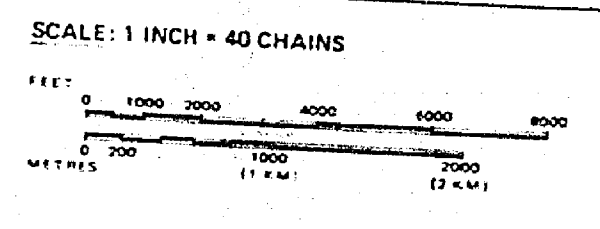
LEGEND

HIGHWAY AND ROUTE	—
OTHER ROADS	- - -
TRAILS	...
SURVEYED LINES	—
TOWNSHIPS, BASE LINES, ETC.	—
LOTS, MINING CLAIMS, PARCELS, ETC.	—
UNSURVEYED LINES	...
LOT LINES	—
PARCEL BOUNDARY	—
MINING CLAIMS ETC.	—
RAILWAY AND RIGHT OF WAY	—
UTILITY LINES	—
NON PERENNIAL STREAM	—
FLOODING OR FLOODING RIGHTS	—
SUBDIVISION OR COMPOSITE PLAN	—
RESERVATIONS	—
ORIGINAL SHORELINE	—
MAKSH OR MUSKEG	—
MINES	—
TRAVERSE MONUMENT	—

DISPOSITION OF CROWN LANDS

TYPE OF DOCUMENT	SYMBOL
PATENT, SURFACE & MINING RIGHTS	●
.. SURFACE RIGHTS ONLY	○
.. MINING RIGHTS ONLY	○
LEASE, SURFACE & MINING RIGHTS	○
.. SURFACE RIGHTS ONLY	○
.. MINING RIGHTS ONLY	○
LICENCE OF OCCUPATION	○
ORDER-IN-COUNCIL	○
RESERVATION	○
CANCELLED	○
SAND & GRAVEL	○

LAND USE PERMITS FOR COMMERCIAL TOURISM/OUTPOST USES
 NOTE: MINING RIGHTS IN PARCELS PATENTED PRIOR TO MAY 8, 1913, VESTED IN ORIGINAL PATENTEES BY THE PUBLIC LANDS ACT, R.S.O. 1970, CHAP. 340, SEC. 63, SUBSEC. 1.



NOTE
 Claims in subdivided portion are accepted subject to Sec.54 of Mining Act.

Flooded area (3282 ac) shown thus ——— Files 44128 & 32479

AREAS WITHDRAWN FROM DISPOSITION

S.R. — SURFACE RIGHTS	M.R. — MINING RIGHTS
Description	Order No. Date Disposition File
R1	Wells 28/11/74 S.R. 105216 W-31/16/74 S.R. 105216 DUNSMON ROAD LOTS LAND ROLL W-TB-15/90 JUNE 20/80 S.M.R.
R2	

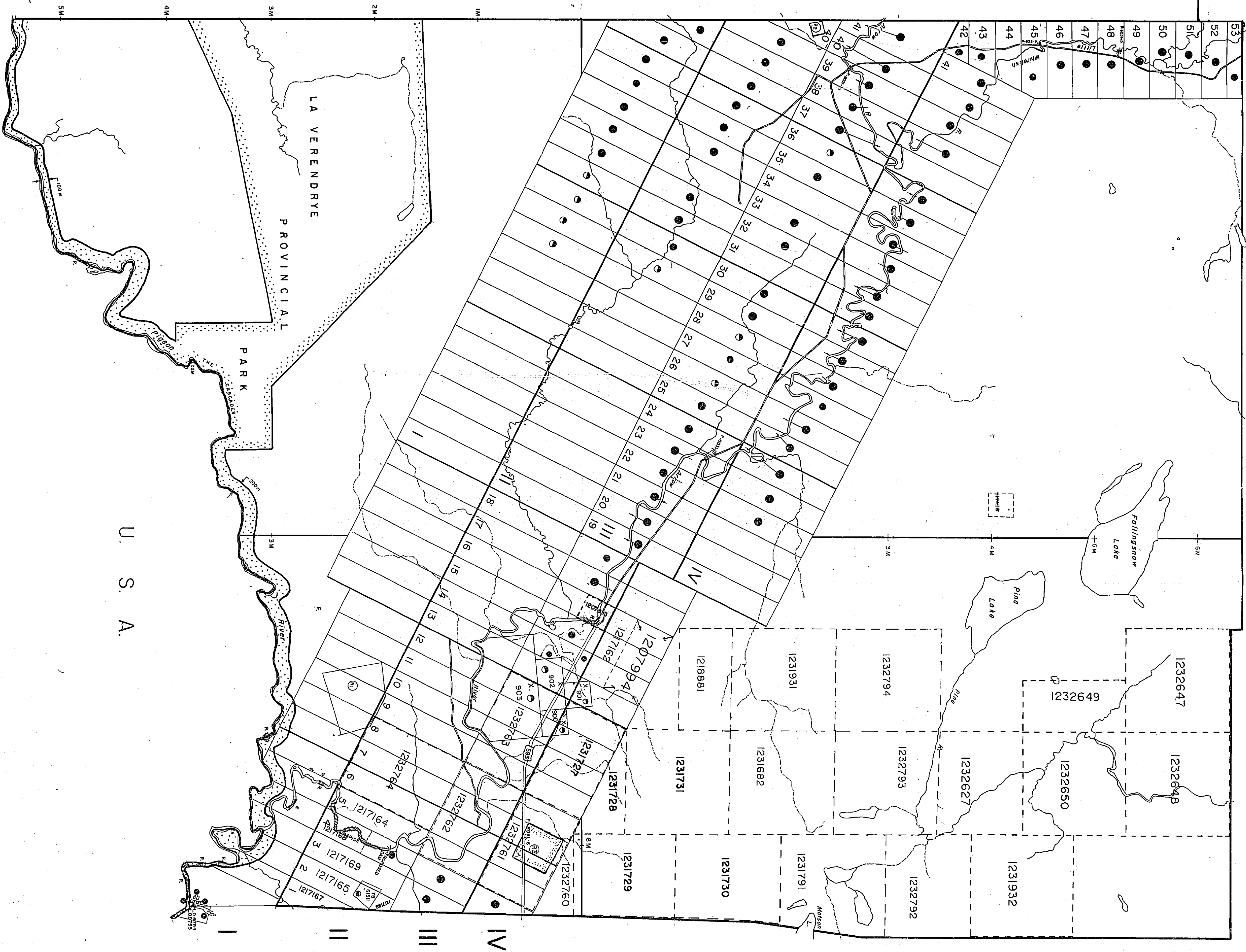
- SAND AND GRAVEL**
- ① GRAVEL PIT #1764 FILES 41595, 41596
 - ② GRAVEL PIT FILE: 32150
 - ③ M.T.C. GRAVEL-PIT #1042 FILE: 32155
 - ④ GRAVEL FILE 32155
 - ⑤ M.T.C. PIT No 282

THE INFORMATION THAT APPEARS ON THIS MAP HAS BEEN COMPILED FROM VARIOUS SOURCES, AND ACCURACY IS NOT GUARANTEED. THOSE WISHING TO STAKE MINING CLAIMS SHOULD CONSULT WITH THE MINING RECORDER, MINISTRY OF NORTHERN DEVELOPMENT AND MINES, FOR ADDITIONAL INFORMATION ON THE STATUS OF THE LANDS SHOWN HEREON.

AREA
DEVON TWP.
 M.N.R. ADMINISTRATIVE DISTRICT
THUNDER BAY
 MINING DIVISION
THUNDER BAY
 LAND TITLES / REGISTRY DIVISION
THUNDER BAY

Ministry of Natural Resources
 Land Management Branch
 Ontario

Date MARCH 16, 1982 Number 15, 1982
 OUT OF SERVICE NOV 8/70 **G-650**



U. S. A.

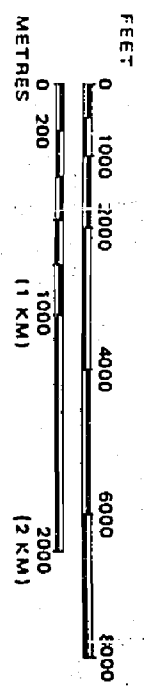
LEGEND

- HIGHWAY AND ROUTE No.
- OTHER ROADS
- TRAILS
- SURVEYED LINES:
 - TOWNSHIPS, RANGE LINES, ETC.
 - LOTS, MINING CLAIMS, PARCELS, ETC.
- UNSURVEYED LINES
- LOT LINES
- PARCEL BOUNDARY
- MINING CLAIMS ETC.
- RAILWAY AND RIGHT OF WAY
- UTILITY LINES
- NON-PERENNIAL STREAM
- FLOODING OR FLOODING RIGHTS
- SUBDIVISION OR COMPOSITE PLAN
- RESERVATIONS
- ORIGINAL SHORELINE
- MARSH OR MUSKEG
- MINES
- TRAVERSE MONUMENT

DISPOSITION OF CROWN LANDS

- | TYPE OF DOCUMENT | SYMBOL |
|--------------------------------|--------|
| PATENT SURFACE & MINING RIGHTS | ● |
| SURFACE RIGHTS ONLY | ○ |
| MINING RIGHTS ONLY | ○ |
| LEASE SURFACE & MINING RIGHTS | □ |
| SURFACE RIGHTS ONLY | □ |
| MINING RIGHTS ONLY | □ |
| LICENCE OF OCCUPATION | □ |
| ORDER-IN-COUNCIL | □ |
| RESERVATION | □ |
| CANCELLED | □ |
| SAND & GRAVEL | □ |
- NOTE: MINING RIGHTS IN PARCELS PATENTED PRIOR TO MAY 6, 1912, VESTED IN ORIGINAL PATENTEE BY THE PUBLIC LANDS ACT, 1912, CHAP. 585, SECT. 21, SUBSECTION 1.

SCALE: 1 INCH = 40 CHAINS



DESCRIPTION	ORDER NO.	DATE	DISPOSITION
SLACK SPACE	W 7845790	6/16/90	S.M.
SEEP ORCHARD	DEVON LAND ROLL		
WATER COURSE	W/TB 2116		S.R.O.
W/TB 2116			
SURFACE RIGHTS VESTED FROM STAKING ORDER W-78-86/93 WMS 33103/20 TO L.L.S. LEASANT ATTENTION ZONE AROUND WASTE DISPOSAL SITE.			

THE INFORMATION THAT APPEARS ON THIS MAP HAS BEEN COMPILED FROM THE BEST AVAILABLE SOURCES AND ACCURACY IS NOT GUARANTEED. THOSE WISHING TO STAKE MINING CLAIMS SHOULD CONSULT WITH THE MINING DIVISION OF THE DEPARTMENT OF MINES FOR ADDITIONAL INFORMATION ON THE STATUS OF THE LANDS SHOWN HEREON.

DEVON TWP.

M.N.R. ADMINISTRATIVE DISTRICT
THUNDER BAY
 MINING DIVISION
THUNDER BAY
 LAND TITLES / REGISTRY DIVISION
THUNDER BAY

Ministry of Land Management Resources Branch
 Ontario

LEGEND

- PATENTED LAND (C)
- CROWN LAND SALE (CS)
- LEASE (L)
- LOCATED LAND (Loc)
- LICENSE OF OCCUPATION (L.O.)
- MINING RIGHTS ONLY (M.R.O.)
- SURFACE RIGHTS ONLY (S.R.O.)
- ROADS (R)
- IMPROVED ROADS (IR)
- KING'S HIGHWAYS (KH)
- RAILWAYS (R)
- POWER LINES (P.L.)
- MARSH OR MUSKEG (M)
- MINES (M)
- CANCELLED (C)

NOTES

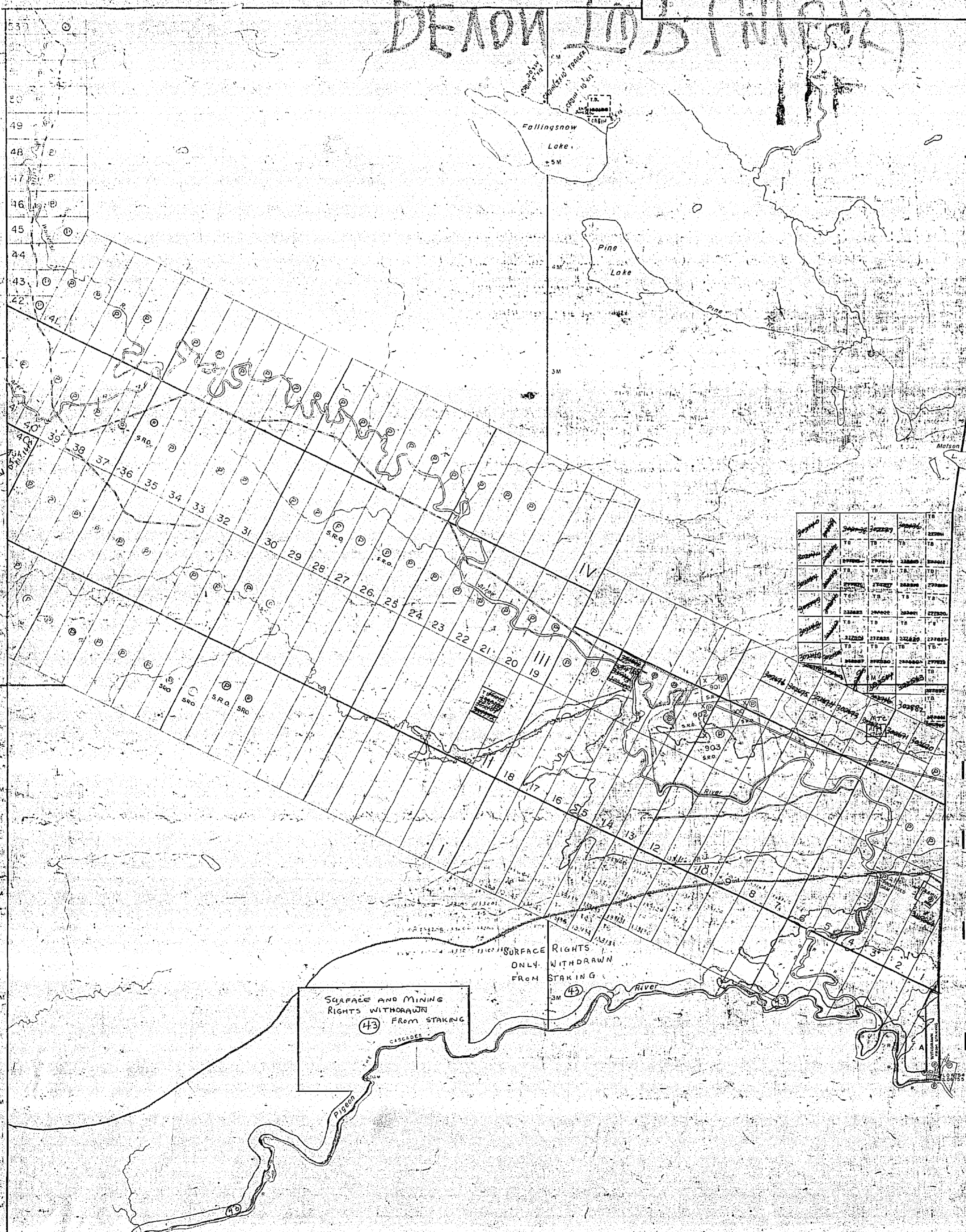
ADO Reserve around all lakes & rivers to Dept. of Lands & Forests.

Claims in subdivided portion are accepted subject to section 53 of Mining Act.

Flooded area 3282 (O.A.C. Files 4428 & 32479 shown thus)

(43) SEE LAND ROLL DEVON TWP. (M1695) WITHDRAWN FROM SR.O. & M.R.O.

DEAD END CAMP



32229	32230	32231	32232
32233	32234	32235	32236
32237	32238	32239	32240
32241	32242	32243	32244
32245	32246	32247	32248
32249	32250	32251	32252
32253	32254	32255	32256
32257	32258	32259	32260
32261	32262	32263	32264
32265	32266	32267	32268
32269	32270	32271	32272
32273	32274	32275	32276
32277	32278	32279	32280
32281	32282	32283	32284
32285	32286	32287	32288
32289	32290	32291	32292
32293	32294	32295	32296
32297	32298	32299	32300

SURFACE AND MINING RIGHTS WITHDRAWN FROM STAKING (43)

SURFACE RIGHTS ONLY WITHDRAWN FROM STAKING (43)

1971

