

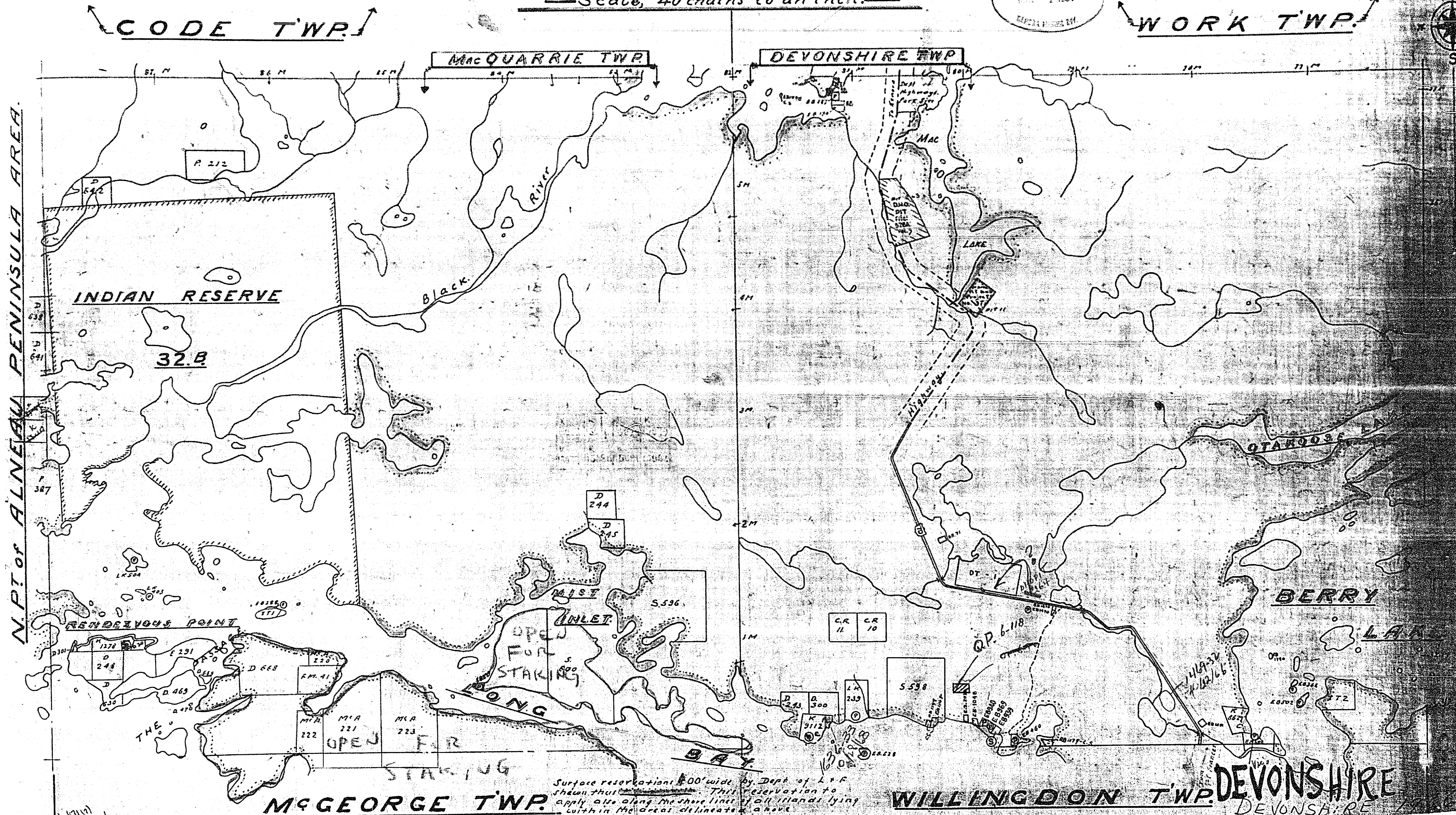

MACQUARRIE & DEVONSHIRE TWP'S

KENORA MINING DIVISION.

DISTRICT OF KENORA

Scale, 40 chains to an inch.

RECEIVED
MAY 1 1887
SPECIAL AGENT



Surface reservations 100' wide by Dept. of L. & F. shown thus. This reservation to apply also along the shore lines of all islands lying within the areas delineated above.

McGEORGE TWP.

WILLINGDON TWP.

DEVONSHIRE
DEVONSHIRE

MacQUARRIE & DEVONSHIRE TWP

PLAN OF

RECEIVED
SEP 24 1964
KENORA MINING DIVISION

KENORA MINING DIVISION.

DISTRICT OF KENORA

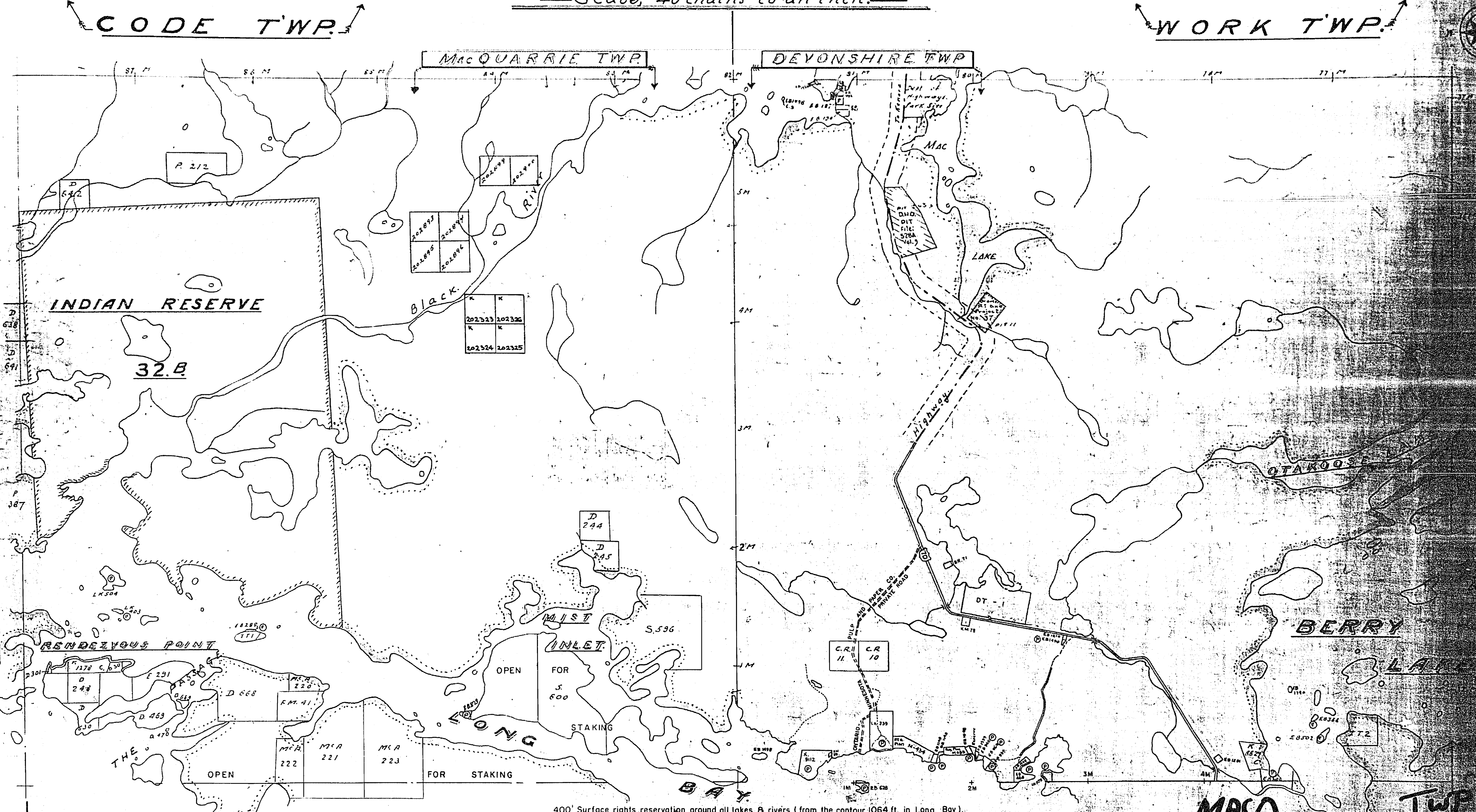
Scale, 40 chains to an inch.

ROADS INDICATED ONTARIO-MINNESOTA PULP AND PAPER CO ARE PRIVATE ROADS BUT MAY BE USED BY PROSPECTORS ONLY AFTER PERMISSION IS OBTAINED FROM THE ABOVE MENTIONED CO IN KENORA.

CODE TWP.

WORK TWP.

N.P.T. of ALNEAU PENINSULA AREA.



400' Surface rights reservation around all lakes & rivers (from the contour 1064 ft. in Long Bay).

McGEORGE TWP.

WILLINGDON TWP.

MACQUARRIE TWP 1966

KENORA
MINING DIV.
LOG # 10
JAN 12 1976
PH 289.10.11.12.13.4.56

DATE OF ISSUE
JAN 5 1976

PLAN OF MacQUARRIE & DEVONSHIRE TWP.

KENORA MINING DIVISION.

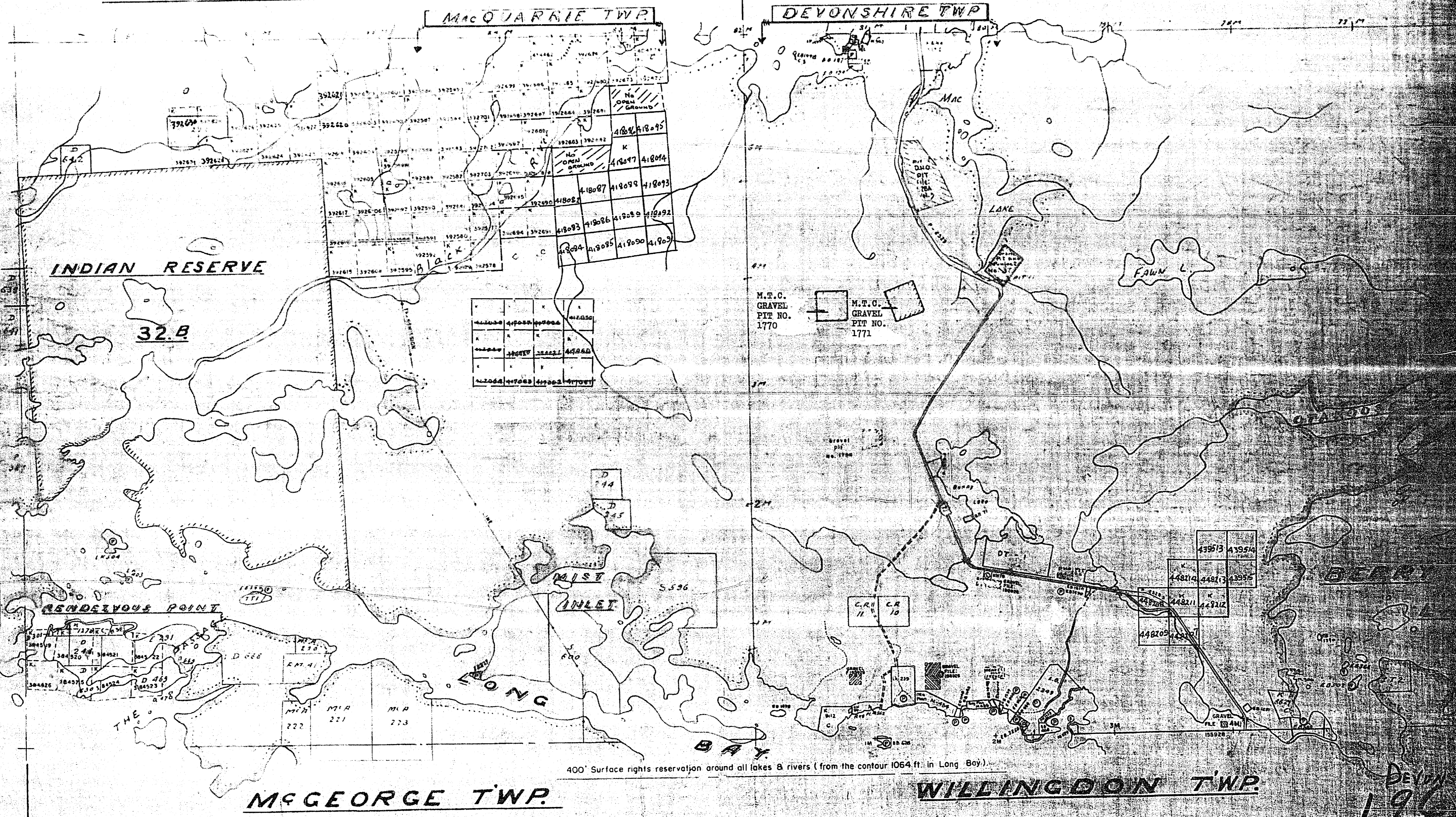
DISTRICT OF KENORA

Scale, 40 chains to an inch.

CODE TWP.

WORK TWP.

N.P.T. of ALNEAU PENINSULA AREA.



400' Surface rights reservation around all lakes & rivers (from the contour 1064 ft. in Long Bay).

DEVONSHIRE
1966

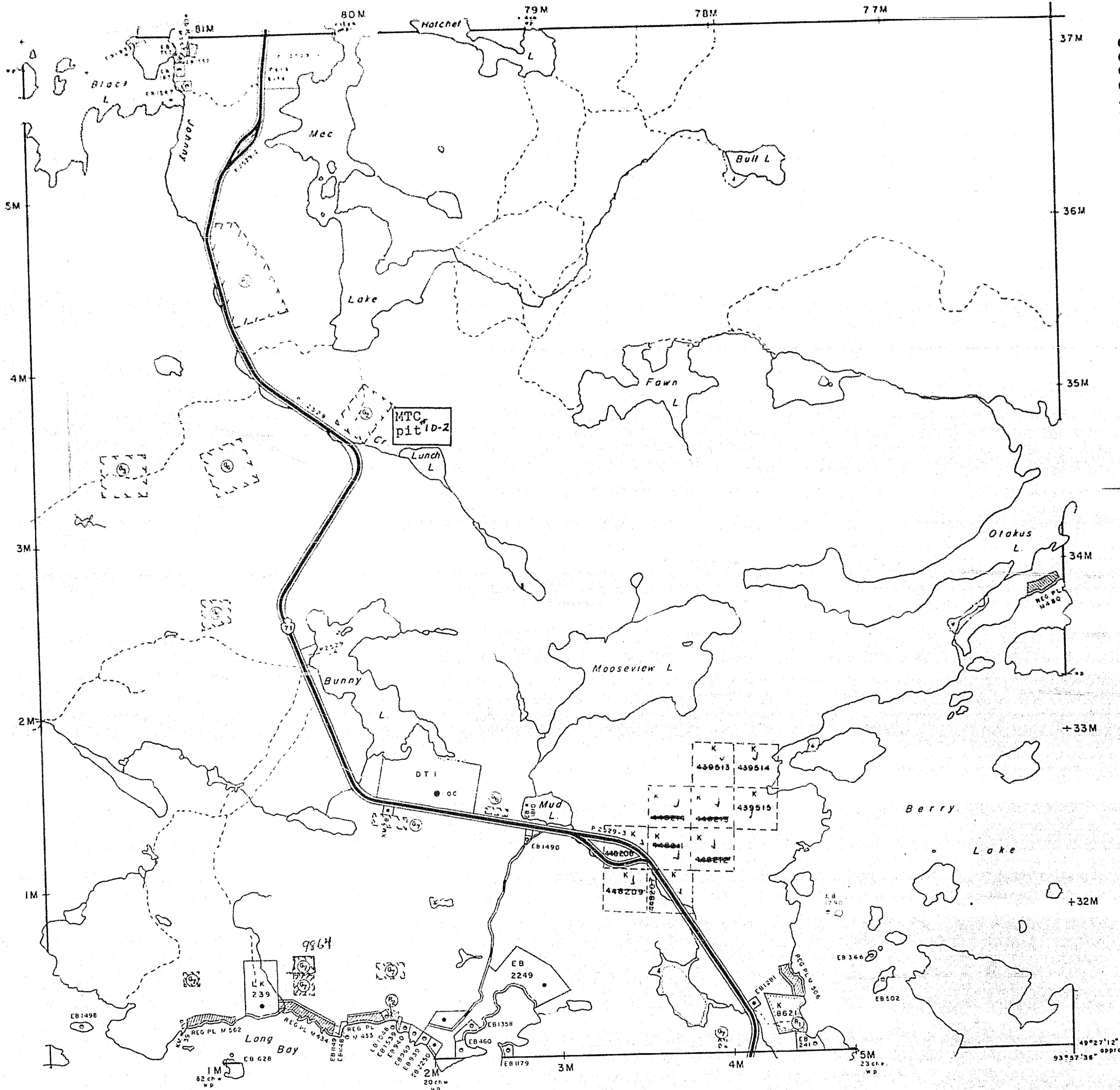
WORK Tp. M.1657

MacQUARRIE Tp. M.2074

DRYBERRY LAKE M.2699

LOBSTICK BAY M.2635

WILLINGDON Tp. M. 2060

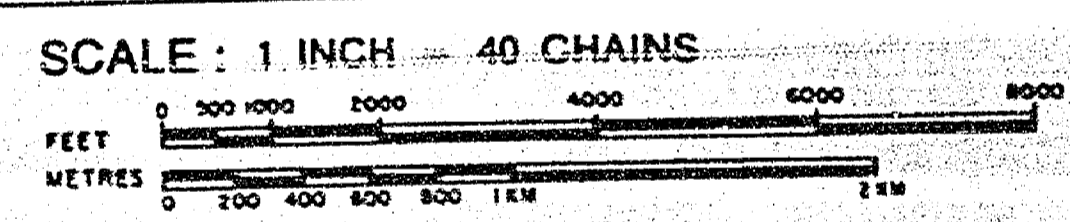


LEGEND

HIGHWAY AND ROUTE No.	
OTHER ROADS	
TRAILS	
SURVEYED LINES:	
TOWNSHIPS, BASE LINES, ETC.	
LOTS, MINING CLAIMS, PARCELS, ETC.	
UNSURVEYED LINES:	
LOT LINES	
PARCEL BOUNDARY	
MINING CLAIMS ETC.	
RAILWAY AND RIGHT OF WAY	
UTILITY LINES	
NON-PERENNIAL STREAM	
FLOODING OR FLOODING RIGHTS	
SUBDIVISION	
ORIGINAL SHORELINE	
MARSH OR MUSKEG	
MINES	

DISPOSITION OF CROWN LANDS

TYPE OF DOCUMENT	SYMBOL
PATENT, SURFACE & MINING RIGHTS	
" SURFACE RIGHTS ONLY	
" MINING RIGHTS ONLY	
LEASE, SURFACE & MINING RIGHTS	
" SURFACE RIGHTS ONLY	
" MINING RIGHTS ONLY	
LICENCE OF OCCUPATION	
CROWN LAND SALE	
ORDER-IN-COUNCIL	
RESERVATION	
CANCELLED	
SAND & GRAVEL	



ACRES	HECTARES
40	16

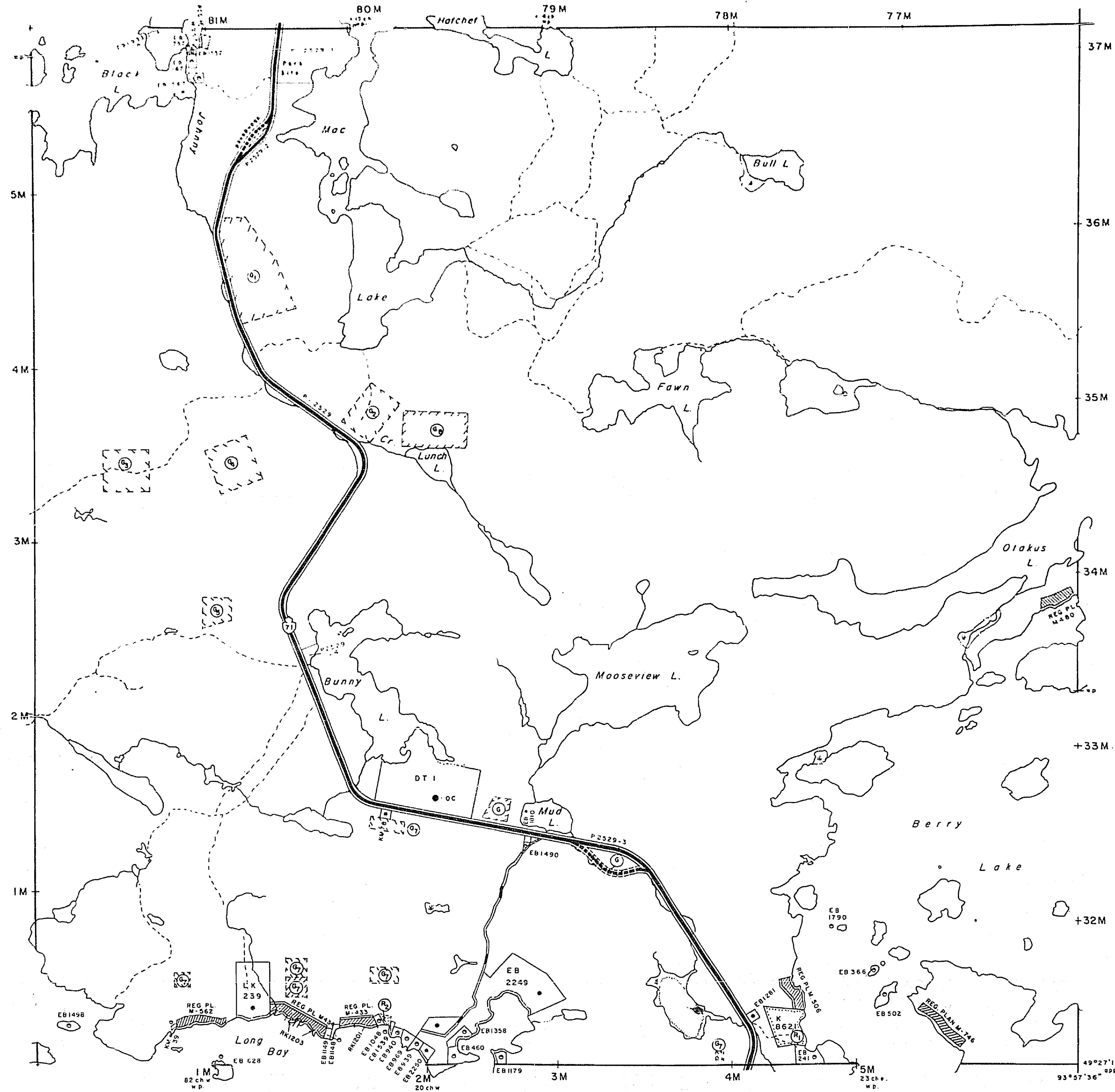
TOWNSHIP
DEVONSHIRE
 DISTRICT
 KENORA #6
 MINING DIVISION
 KENORA

Ministry of Natural Resources
 Ontario Surveys and Mapping Branch

Date 3-76
 Plan No. M.1966
 Whitney Block
 Queen's Park, Toronto

WORK Tp. M.1657

MacQUARRIE Tp. M.2074



WILLINGDON Tp. M. 2060

DRYBERRY LAKE M.2699

LOBSTICK BAY M.2635


LEGEND

HIGHWAY AND ROUTE No.	
OTHER ROADS	
TRAILS	
SURVEYED LINES:	
TOWNSHIPS, BASE LINES, ETC.	
LOTS, MINING CLAIMS, PARCELS, ETC.	
UNSURVEYED LINES:	
LOT LINES	
PARCEL BOUNDARY	
MINING CLAIMS ETC.	
RAILWAY AND RIGHT OF WAY	
UTILITY LINES	
NON-PERENNIAL STREAM	
FLOODING OR FLOODING RIGHTS	
SUBDIVISION	
ORIGINAL SHORELINE	
MARSH OR MUSKEG	
MINES	

DISPOSITION OF CROWN LANDS

TYPE OF DOCUMENT	SYMBOL
PATENT, SURFACE & MINING RIGHTS	
" SURFACE RIGHTS ONLY	
" MINING RIGHTS ONLY	
LEASE, SURFACE & MINING RIGHTS	
" SURFACE RIGHTS ONLY	
" MINING RIGHTS ONLY	
LICENCE OF OCCUPATION	
CROWN LAND SALE	
ORDER-IN-COUNCIL	
CANCELLED	
SAND & GRAVEL	

SCALE: 1 INCH = 40 CHAINS



ACRES	HECTARES
40	16

TOWNSHIP

DEVONSHIRE

DISTRICT

KENORA

MINING DIVISION

KENORA



Ministry of Natural Resources

Ontario Surveys and Mapping Branch

Date 3 - 76

Plan No.

Whitney Block
Queen's Park, Toronto

M. 1966

KENORA
REGISTRY
AUG 20 1974
1001011P123456

MacQUARRIE & DEVONSHIRE TWP

KENORA MINING DIVISION.

DISTRICT OF KENORA

Scale, 40 chains to an inch.

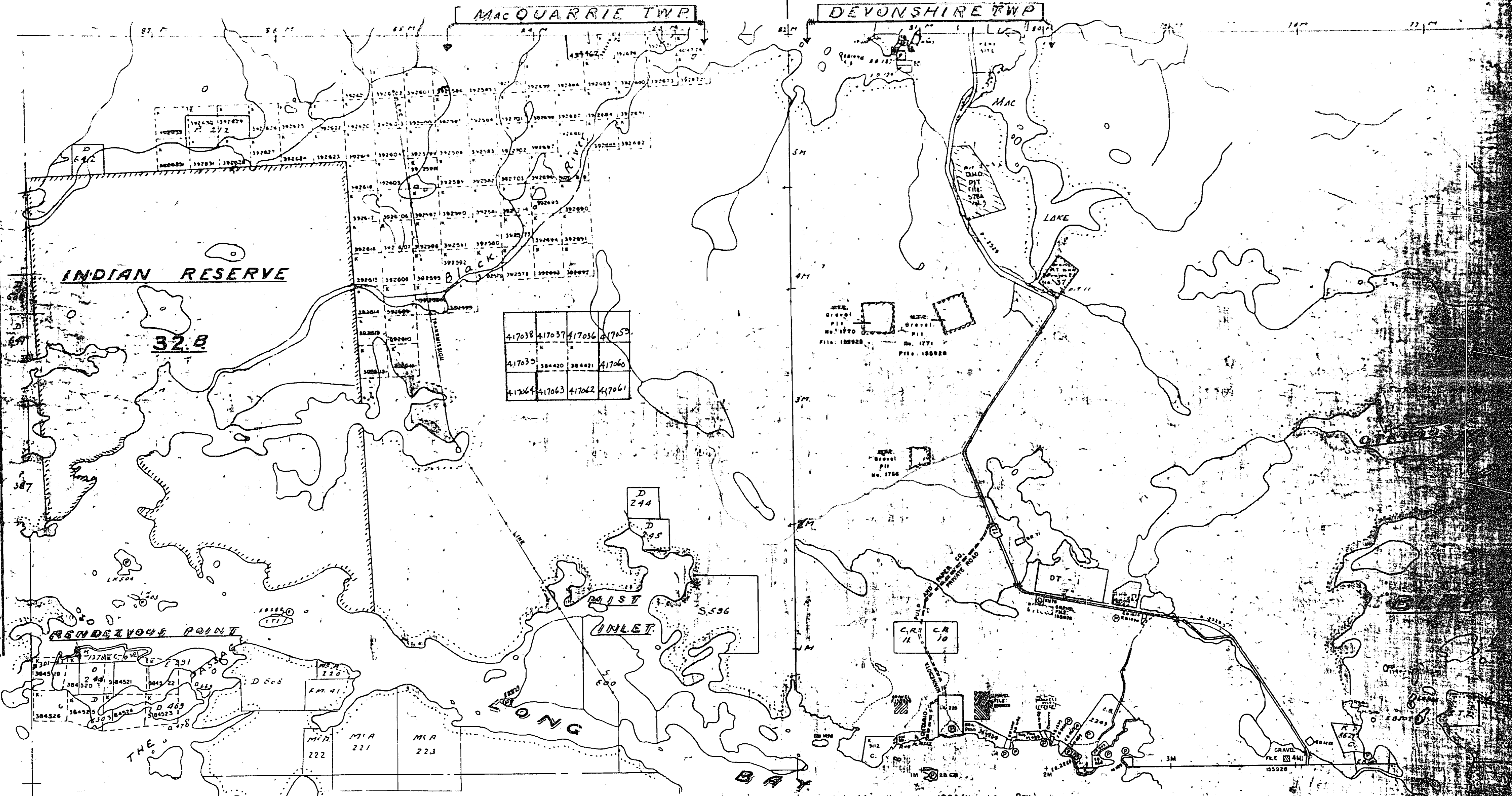
DATE OF ISSUE
AUG 22 1974

ROADS INDICATED ONTARIO MINNESOTA PULP AND
PAPER CO. ARE PRIVATE ROADS BUT MAY BE USED
BY PROSPECTORS ONLY AFTER PERMISSION IS OBTAINED
FROM THE ABOVE MENTIONED CO. IN KENORA.

CODE TWP.

WORK TWP.

N.P.I. of ALNEAU PENINSULA AREA.



417038	417037	417036	417035
417034	384420	384421	417060
417064	417063	417062	417061

400' Surface rights reservation around all lakes & rivers (from the contour 1064 ft. in Long Bay).

McGEORGE TWP.

WALTON TWP.

M.1966
DEVONSHIRE - MacQuarrie

PLAN OF MACQUARRIE & DEVONSHIRE TWP'S

KENORA MINING DIVISION.

DISTRICT OF KENORA

Scale, 40 chains to an inch.

ROADS INDICATED ONTARIO MINNESOTA PULP AND
PAPER CO ARE PRIVATE ROADS BUT MAY BE USED
BY PROSPECTORS ONLY AFTER PERMISSION IS OBTAINED
FROM THE ABOVE MENTIONED CO IN KENORA.

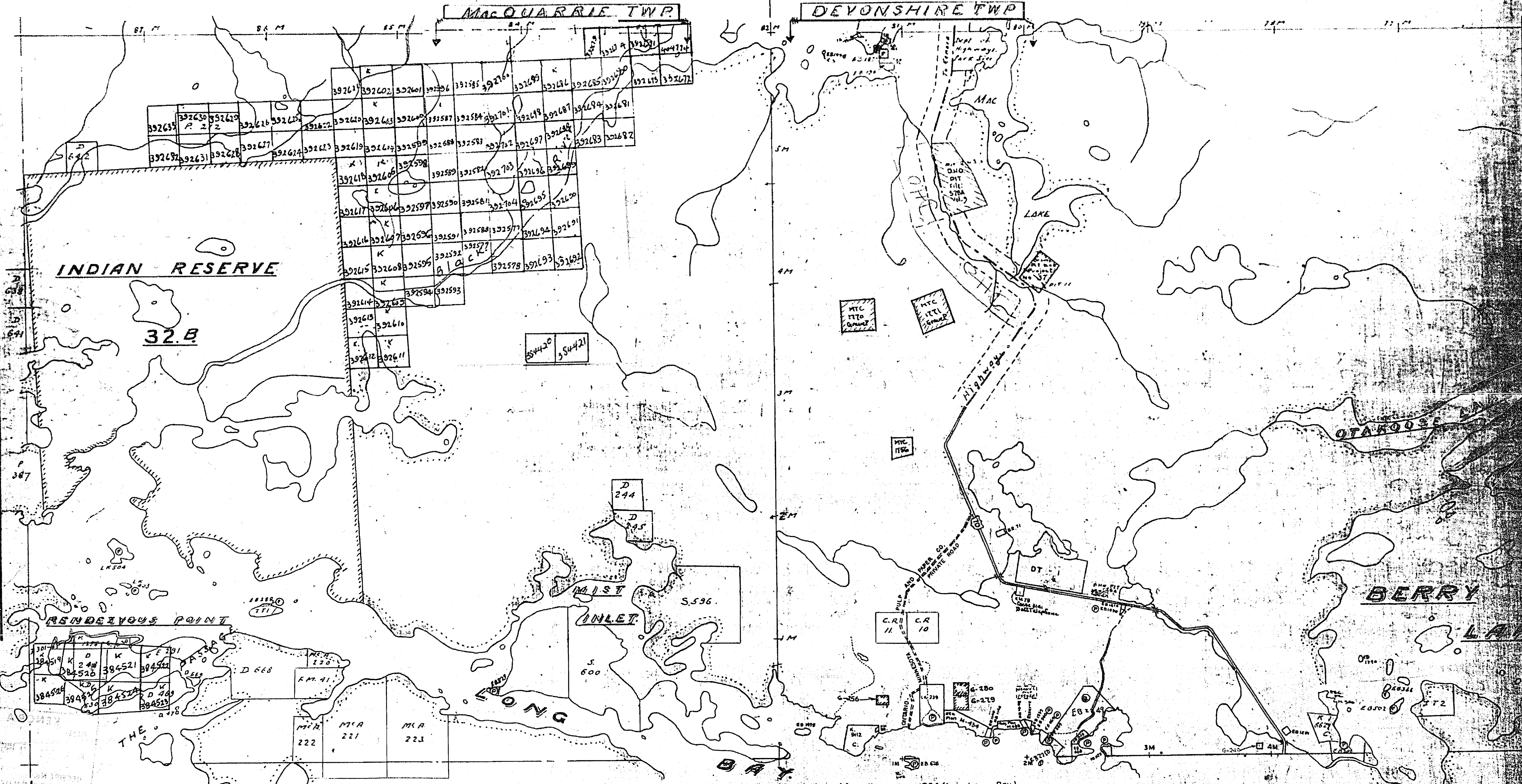
1871
1917
AUG 6/14



CODE TWP.

WORK TWP.

N.P. of ALNEAU PENINSULA AREA.

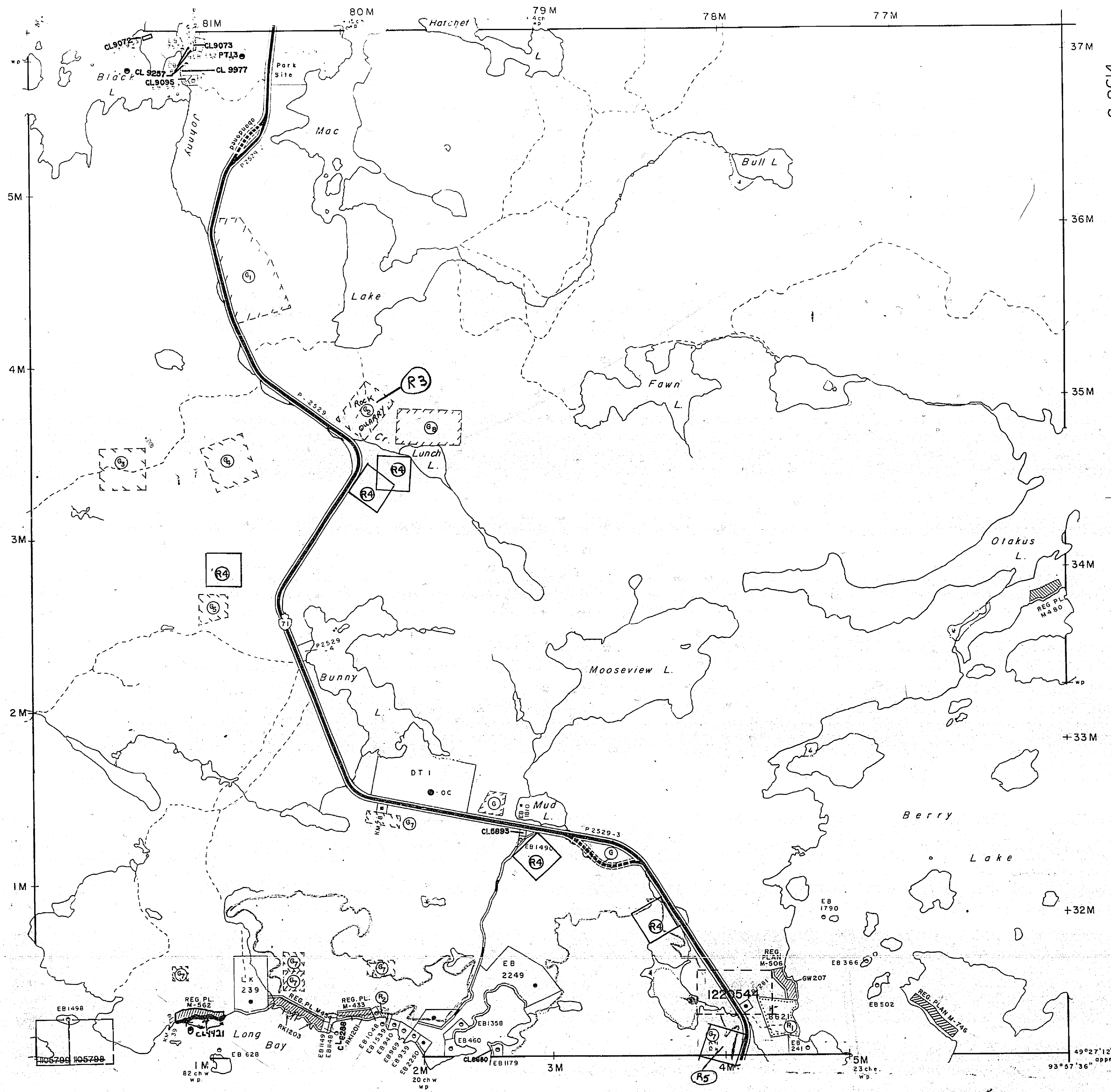


400' Surface rights reservation around all lakes & rivers (from the contour 1064 ft. in Long Bay).

McGEORGE TWP.

WILLINGDON TWP. DEVONSHIRE
McQuarrie

G 1360
WORK Tp. ~~M. 1657~~



G 1343
Macquarrie Tp. ~~M. 2074~~

G 2614
DRYBERRY LAKE ~~M. 2699~~

G 2627
LOBSTICK BAY ~~M. 2635~~

G1359
WILLINGDON Tp. ~~M. 2060~~

OPEN TO STAKING
JUNE 14/1977 AT
8:00 AM STANDARD TIME
(9:00 AM DAYLIGHT)

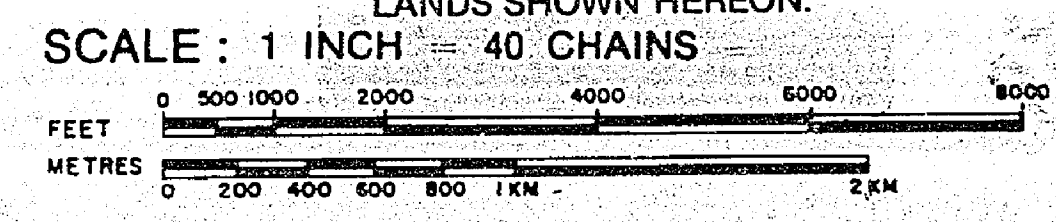
LEGEND

HIGHWAY AND ROUTE No.	
OTHER ROADS	
TRAILS	
SURVEYED LINES:	
TOWNSHIPS, BASE LINES, ETC.	
LOTS, MINING CLAIMS, PARCELS, ETC.	
UNSURVEYED LINES:	
LOT LINES	
PARCEL BOUNDARY	
MINING CLAIMS ETC.	
RAILWAY AND RIGHT OF WAY	
UTILITY LINES	
NON-PERENNIAL STREAM	
FLOODING OR FLOODING RIGHTS	
SUBDIVISION	
ORIGINAL SHORELINE	
MARSH OR MUSKEG	
MINES	

DISPOSITION OF CROWN LANDS

TYPE OF DOCUMENT	SYMBOL
PATENT, SURFACE & MINING RIGHTS	
" SURFACE RIGHTS ONLY	
" MINING RIGHTS ONLY	
LEASE, SURFACE & MINING RIGHTS	
" SURFACE RIGHTS ONLY	
" MINING RIGHTS ONLY	
LICENCE OF OCCUPATION	
CROWN LAND SALE	
ORDER-IN-COUNCIL	
RESERVATION	
CANCELLED	
SAND & GRAVEL	

THE INFORMATION THAT APPEARS ON THIS MAP HAS BEEN COMPILED FROM VARIOUS SOURCES, AND ACCURACY IS NOT GUARANTEED. THOSE WISHING TO STAKE MINING CLAIMS SHOULD CONSULT WITH THE MINING RECORDER, MINISTRY OF NORTHERN DEVELOPMENT AND MINES, FOR ADDITIONAL INFORMATION ON THE STATUS OF THE LANDS SHOWN HEREON.



ACRES	HECTARES
40	16

TOWNSHIP
DEVONSHIRE
DISTRICT
KENORA
MINING DIVISION
KENORA

Ministry of Natural Resources
Ontario Surveys and Mapping Branch

Date: 3-76 Plan No.: M.1966

Whitney Block Queen's Park, Toronto