






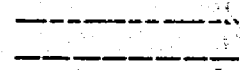
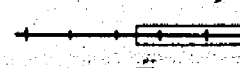
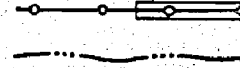










OGOKI RESERVOIR (West Part) G-102

REFERENCES












MINISTRY OF NATURAL RESOURCES
 506883
 Surface and mining rights withdrawn from staking Order W TB 45/95
 95/06/26 NWR For Proposed Wabakimi Park Expansion
 (SEE WABAKIMI PARK LANDROLL)

THE INFORMATION THAT APPEARS ON THIS MAP HAS BEEN COMPILED FROM VARIOUS SOURCES, AND ACCURACY IS NOT GUARANTEED. THOSE WISHING TO STAKE MINING CLAIMS SHOULD CONSULT WITH THE MINING RECORDER, MINISTRY OF NORTHERN DEVELOPMENT AND MINES, FOR ADDITIONAL INFORMATION ON THE STATUS OF THE LANDS SHOWN HEREON.

LEGEND

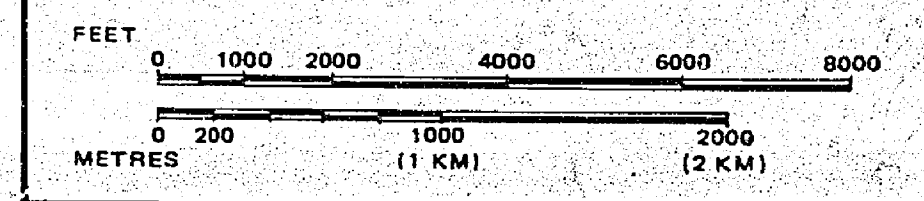
- HIGHWAY AND ROUTE No. 
- OTHER ROADS 
- TRAILS 
- SURVEYED LINES:
 - TOWNSHIPS, BASE LINES, ETC. 
 - LOTS, MINING CLAIMS, PARCELS, ETC. 
- UNSURVEYED LINES:
 - LOT LINES 
 - PARCEL BOUNDARY 
 - MINING CLAIMS ETC. 
- RAILWAY AND RIGHT OF WAY 
- UTILITY LINES 
- NON-PERENNIAL STREAM 
- FLOODING OR FLOODING RIGHTS 
- SUBDIVISION OR COMPOSITE PLAN 
- RESERVATIONS 
- ORIGINAL SHORELINE 
- MARSH OR MUSKEG 
- MINES 
- TRAVERSE MGNUMENT 

DISPOSITION OF CROWN LANDS

TYPE OF DOCUMENT	SYMBOL
PATENT, SURFACE & MINING RIGHTS	
" SURFACE RIGHTS ONLY	
" MINING RIGHTS ONLY	
LEASE SURFACE & MINING RIGHTS	
" SURFACE RIGHTS ONLY	
" MINING RIGHTS ONLY	
LICENCE OF OCCUPATION	
ORDER-IN-COUNCIL	
RESERVATION	
CANCELLED	
SAND & GRAVEL	

LAND USE PERMITS FOR COMMERCIAL TOURISM/OUTPOST CAMPS
 NOTE: MINING RIGHTS IN PARCELS PATENTED PRIOR TO MAY 6, 1913, VESTED IN ORIGINAL PATENTEE BY THE PUBLIC LANDS ACT, R.S.O. 1970, CHAP. 380, SEC. 63, SUBSEC. 1.

SCALE: 1 INCH = 40 CHAINS



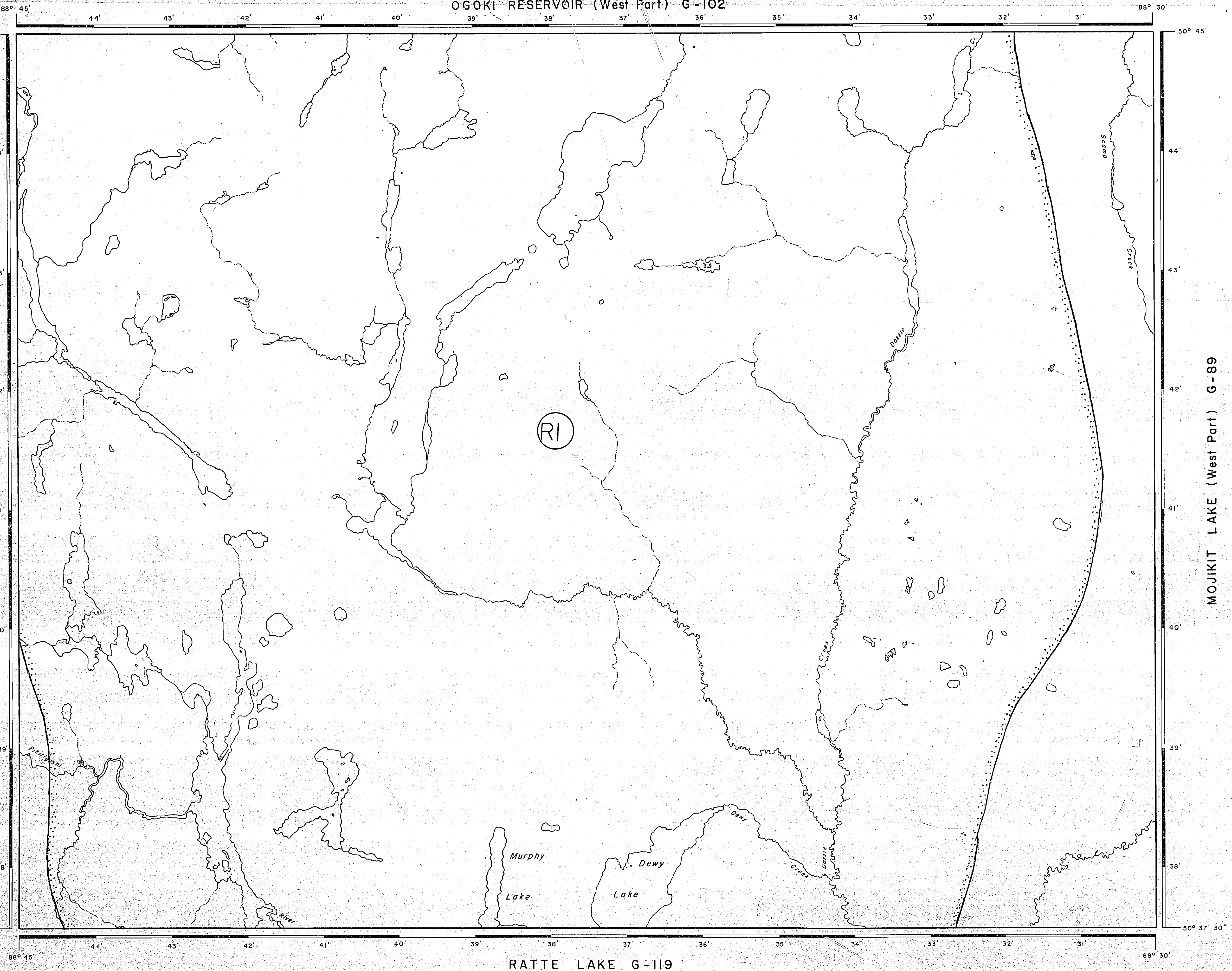
AREA
DEWY LAKE
 M.N.R. ADMINISTRATIVE DISTRICT
NIPIGON
 MINING DIVISION
THUNDER BAY
 LAND TITLES / REGISTRY DIVISION
THUNDER BAY

Ministry of Natural Resources Ontario
 Land Management Branch
 Date 23/Feb./1981
 Number APR 3/81

RATTE LAKE G-119

MOJIKIT LAKE (West Part) G-89

SCALLOP LAKE G-122



PLAN NO. M. 2578

AREA OF

DEWY LAKE

DISTRICT OF THUNDER BAY

KOWKASH MINING DIVISION

SCALE: 1-INCH = 40 CHAINS

LEGEND

- PATENTED LAND ⊙
- CROWN LAND SALE C.S.
- LEASES ⊖
- LOCATED LAND Loc.
- LICENSE OF OCCUPATION L.O.
- MINING RIGHTS ONLY M.R.O.
- SURFACE RIGHTS ONLY S.R.O.
- ROADS —
- IMPROVED ROADS —
- KING'S HIGHWAYS —
- RAILWAYS —
- POWER LINES —
- MARSH OR MUSKEG —
- MINES X
- CANCELLED C

NOTES

400' Reserve around all Lakes & Rivers to Dept of Lands & Forests.

P.A.

PLAN NO. M. 2578

DEPARTMENT OF MINES

ONTARIO



HP45

88° 30'

50° 45'

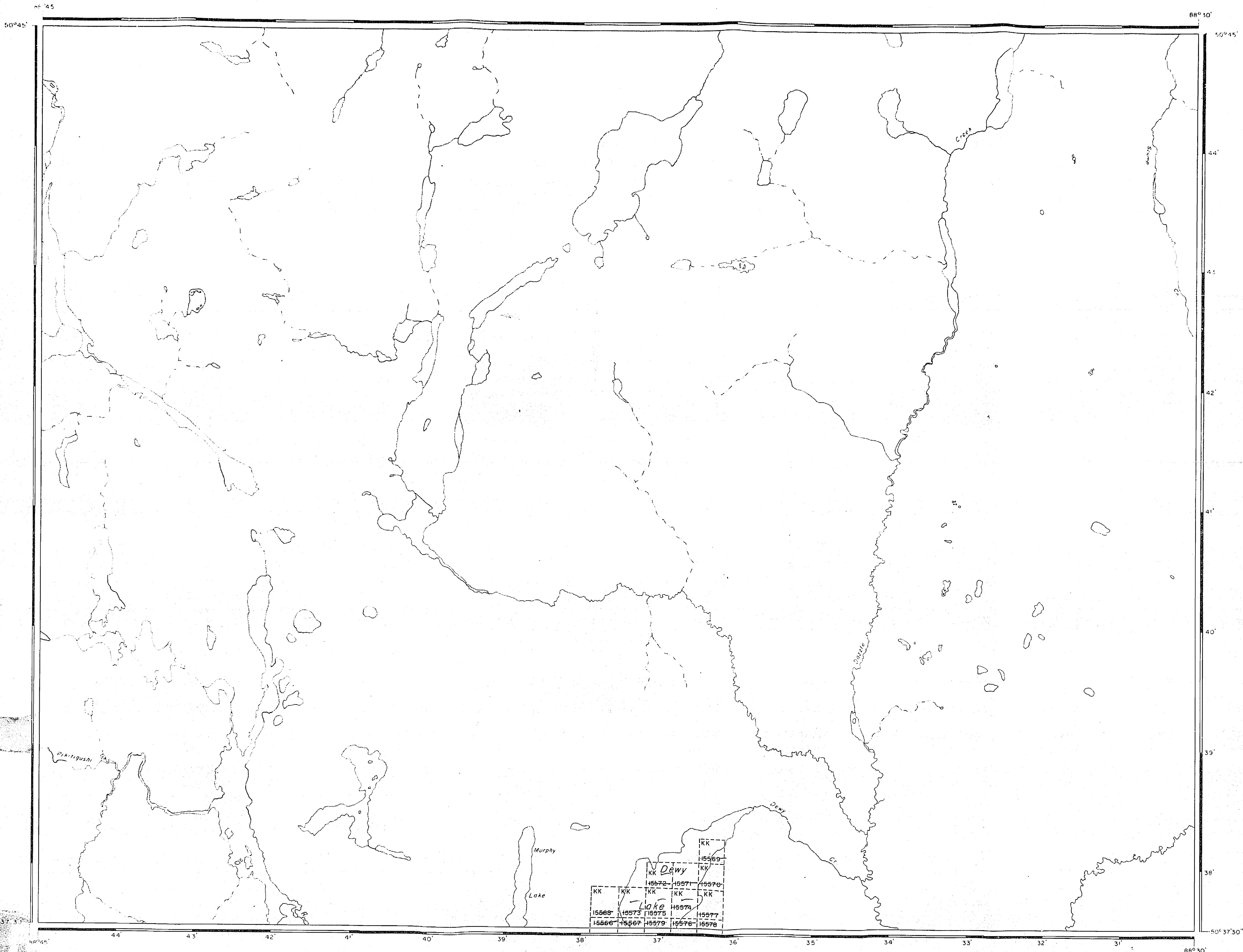
50° 45'

50° 37' 30"

50° 37' 30"

HP45

86° 30'



AREA OF
DEWY LAKE
 DISTRICT OF
 THUNDER BAY
 KOWKASH
 MINING DIVISION

SCALE: 1-INCH = 40 CHAINS

LEGEND

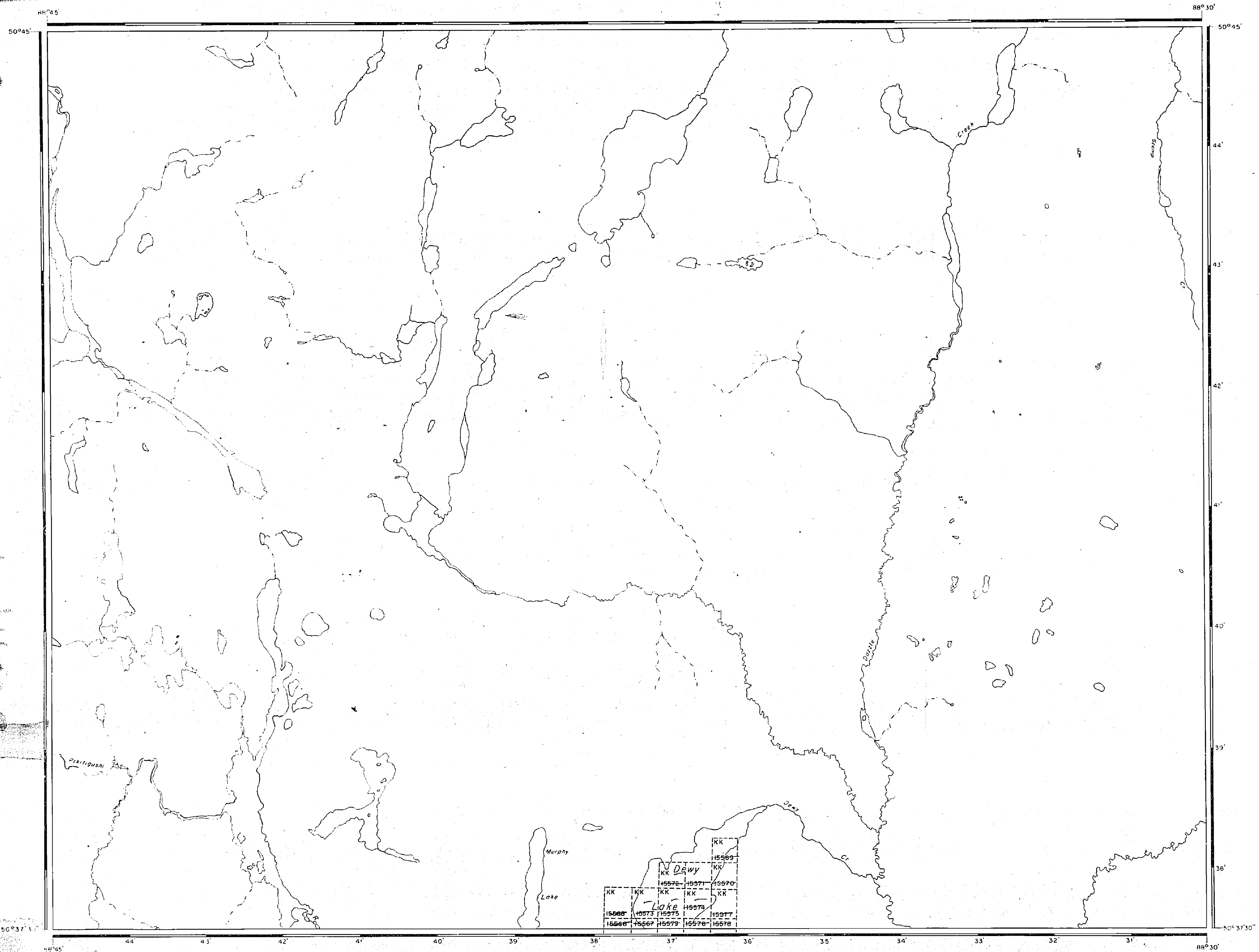
PATENTED LAND	⊙
CROWN LAND SALE	C.S.
LEASES	⊙
LOCATED LAND	Loc.
LICENSE OF OCCUPATION	L.O.
MINING RIGHTS ONLY	M.R.O.
SURFACE RIGHTS ONLY	S.R.O.
ROADS	—
IMPROVED ROADS	—
KING'S HIGHWAYS	—
RAILWAYS	—
POWER LINES	—
MARSH OR MUSKEG	—
MINES	⊗
CANCELLED	C

NOTES
 400' Reserve around all Lakes & Rivers to Dept
 of Lands & Forests.

G30 P.A.
 PLAN NO M.2578

DEPARTMENT OF MINES
 — ONTARIO

DEWY LAKE



AREA OF
DEWY LAKE
 DISTRICT OF THUNDER BAY
 KOWKASH MINING DIVISION
 SCALE: 1-INCH = 40 CHAINS

LEGEND

PATENTED LAND	⊙
CROWN LAND SALE	C.S.
LEASES	⊙
LOCATED LAND	Loc.
LICENSE OF OCCUPATION	L.O.
MINING RIGHTS ONLY	M.R.O.
SURFACE RIGHTS ONLY	S.R.O.
ROADS	—
IMPROVED ROADS	—
KING'S HIGHWAYS	—
RAILWAYS	—
POWER LINES	—
MARSH OR MUSKEG	—
MINES	X
CANCELLED	C

NOTES
 400' Reserve around all Lakes & Rivers to Dept of Lands & Forests.

P.A.
 PLAN NO M.2578