

1968

DOCKER

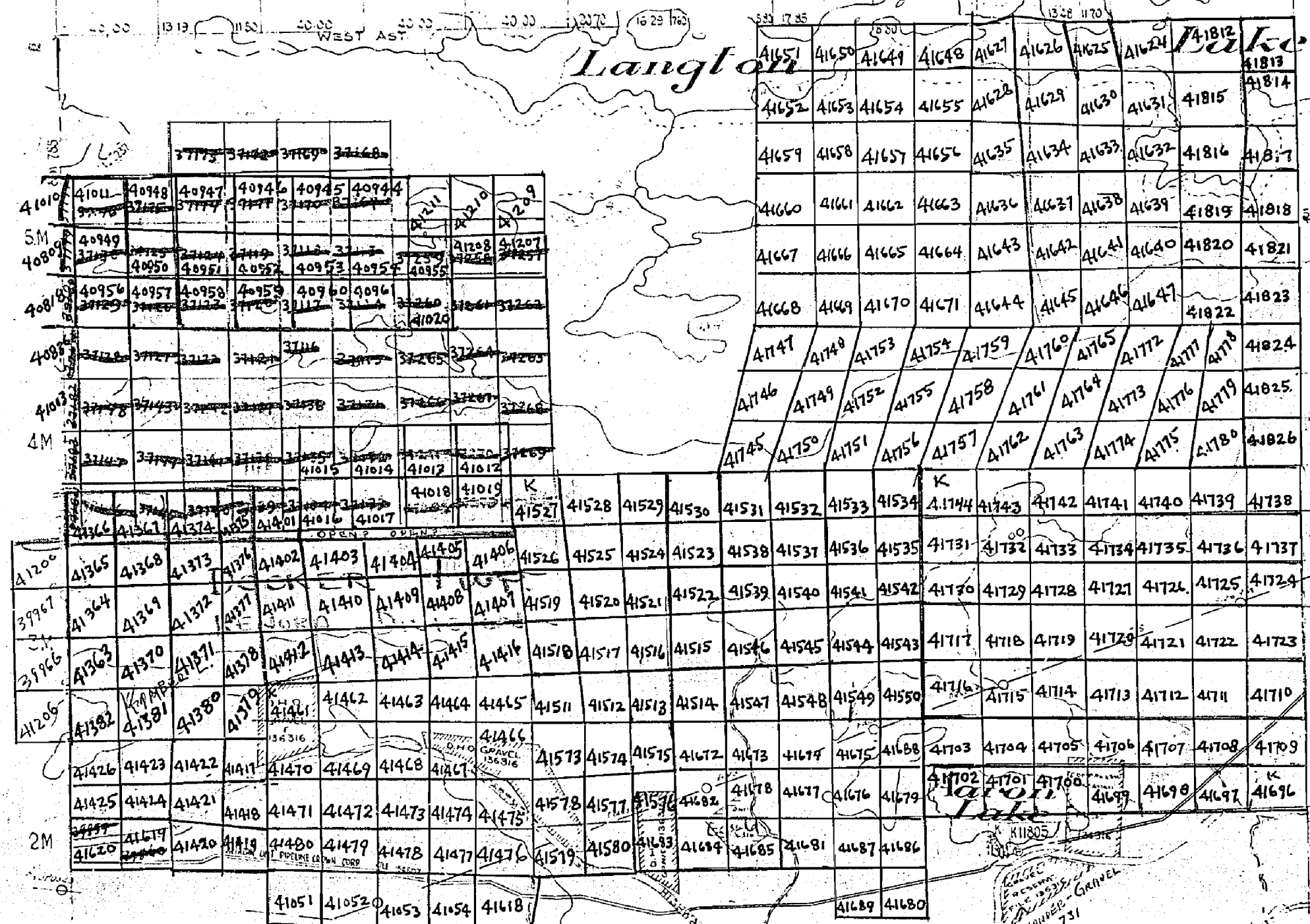
KENORA MINING DIVISION
DISTRICT OF KENORA

Scale - 40 Chains = 1 Inch

Nov. 10/65
July 13/67
July 27/67
Aug. 7/67
Oct. 5/67
Oct. 23/67
Nov. 9/67

North Ast.

12 11 10 9 8 7 6 5 4 3 2 1
CONCESSION 1
SMELLIE



BRIDGES

LANGTON

RECEIVED
OCT 18 1960
KENORA MINING DIV.

#4

DOCKER TWP.

11/1968

(Shown thus

East end of Aaron Lake - Withdrawn from staking 39(d)
Compressor Station site for Pipe Line
See RES.D. 11/22/57 (129.21-1)

Surface reservation 400 feet wide by Dept. of Lands and Forests

DOCKER

KENORA MINING DIVISION
DISTRICT OF KENORA

Scale - 40 Chains = 1 Inch

Nov. 10/65
July 13/67
July 27/67
Aug. 7/67
Oct. 5/67
Oct. 23/67
Nov. 9/67

North Ast.

12 11 10 9 8 7 6 5 4 3 2 1

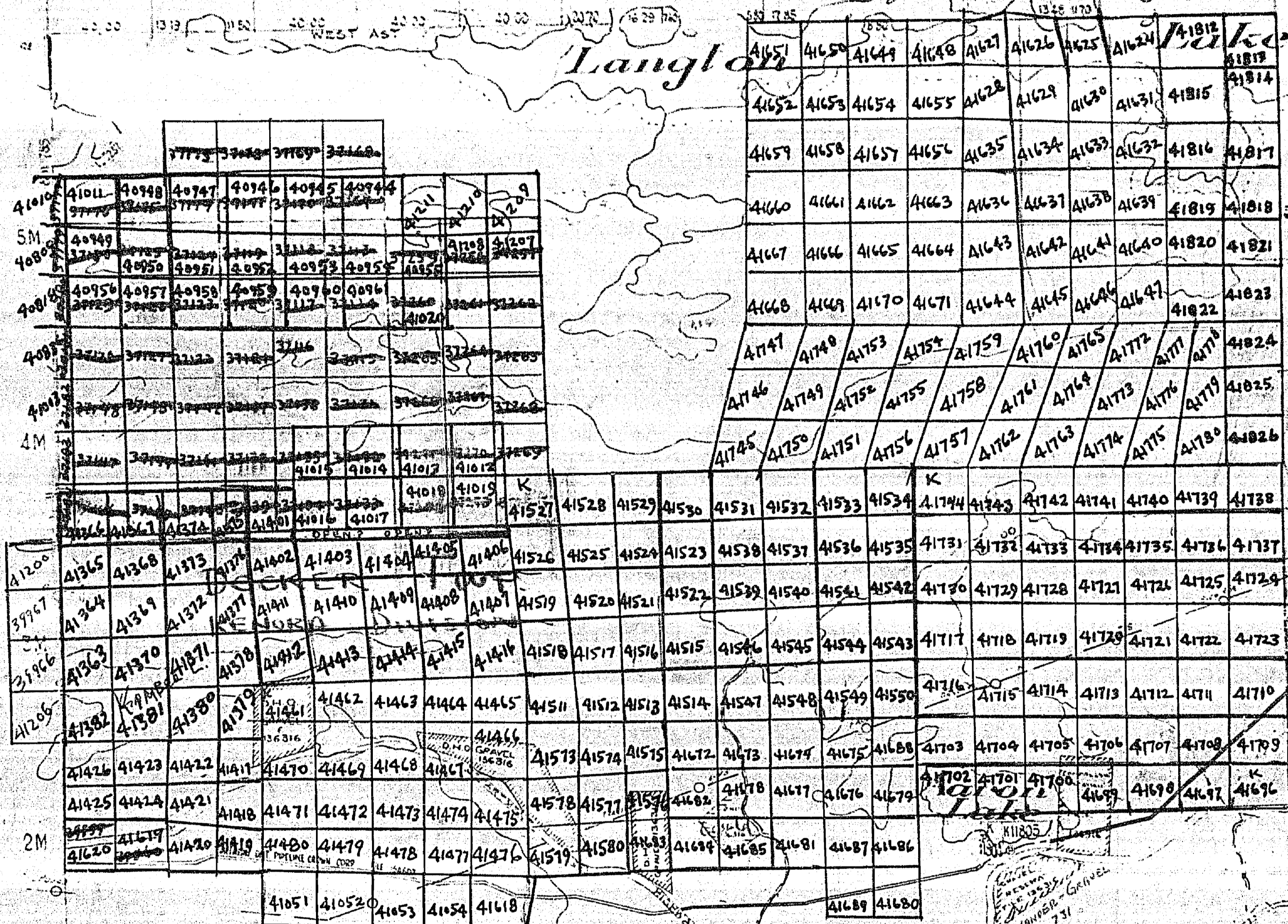
CONCESSION I

SMELLIE

Langton

BRIDGES

LANGTON



Nov. 10/65
Oct. 4/66
Oct. 20/67

RECEIVED
OCT 18 1960
KENORA MINING DIV.

DOCKER Twp
M. 1968

West end of Aaron Lake - Withdrawn from staking 39(d)
Compressor Station site for Pipe Line
See RES. D. 11/22/57 (129, 21-1)

Surface reservation 400 feet wide by Dept. of Lands and Forests

Smellie Twp. (M. 2040)

THE TOWNSHIP
OF

DOCKER

DISTRICT OF
KENORA

KENORA
MINING DIVISION

SCALE: 1-INCH 40 CHAINS

LEGEND

- PATENTED LAND (P)
- CROWN LAND SALE (CS)
- LEASES (L)
- LOCATED LAND (LC)
- LICENSE OF OCCUPATION (LO)
- MINING RIGHTS ONLY (M.R.O.)
- SURFACE RIGHTS ONLY (S.R.O.)
- ROADS (R)
- IMPROVED ROADS (IR)
- KING'S HIGHWAYS (KH)
- RAILWAYS (R)
- POWER LINES (PL)
- MARSH OR MUSKEG (M)
- MINES (M)
- CANCELLED (C)

NOTES

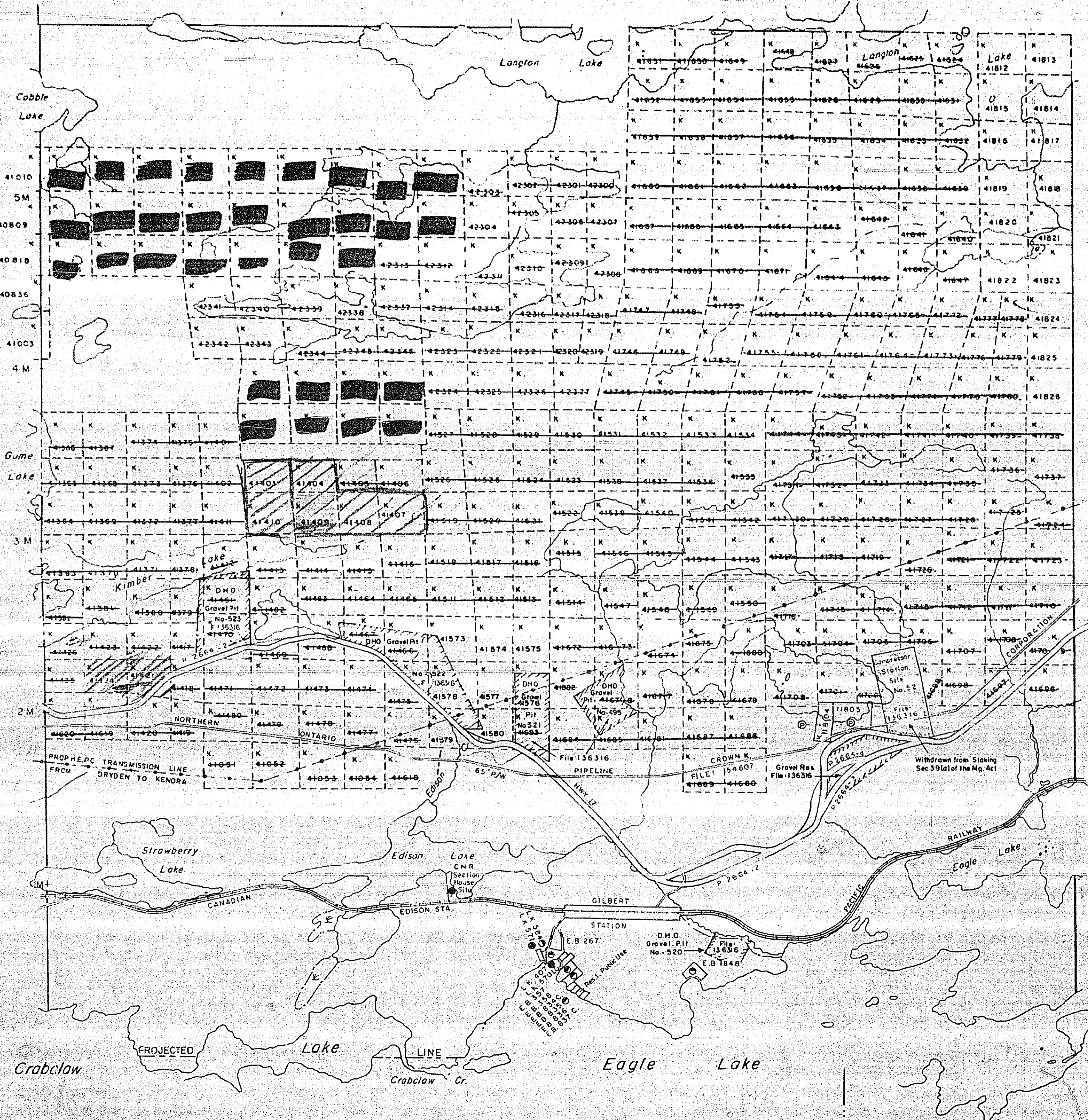
KENORA
400' Surface Rights Reserved Around
All Lakes And Rivers.
REC'D. APR 1 - 1968
RECEIPT No.
MINING DIVISION

Sept. 18/68
Dec. 10/68
Feb. 11/69
Jul. 20/69
April 24/69

#6

Bridges Twp. (M.1951)

Langton Twp. (M.1999)



Crabclaw Lake Area (M.1971)

Vermilion Bay (Eagle Lake)
(M.2046)

PLAN NO. **M.1968**

DEPARTMENT OF MINES
ONTARIO

DOCKER

DISTRICT OF KENORA

KENORA MINING DIVISION

SCALE: 1 INCH 40 CHAINS

LEGEND

- PATENTED LAND
- CROWN LAND SALE
- LEASES
- LOCATED LAND
- LICENSE OF OCCUPATION
- MINING RIGHTS ONLY
- SURFACE RIGHTS ONLY
- ROADS
- IMPROVED ROADS
- KING'S HIGHWAYS
- RAILWAYS
- POWER LINES
- MARSH OR MURKIEG
- MINES
- CANCELLED

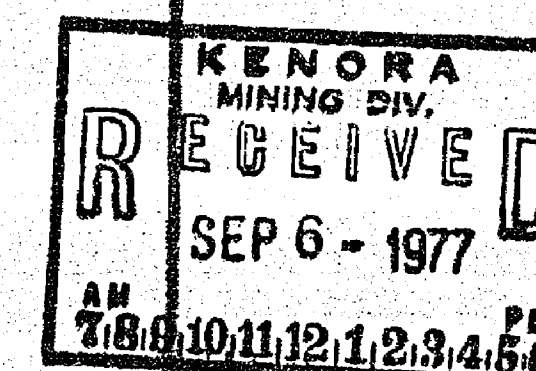

NOTES

400' Surface Rights Reservation Around All Lakes And Rivers.

File	Date	Disposition
(62) 154607 136316	Sept. 1, 1970	SRC

Areas withdrawn from staking under Section 43 of the Mining Act

File	Date	Disposition
(63) 43471	30/11/77	Surface & Mining rights



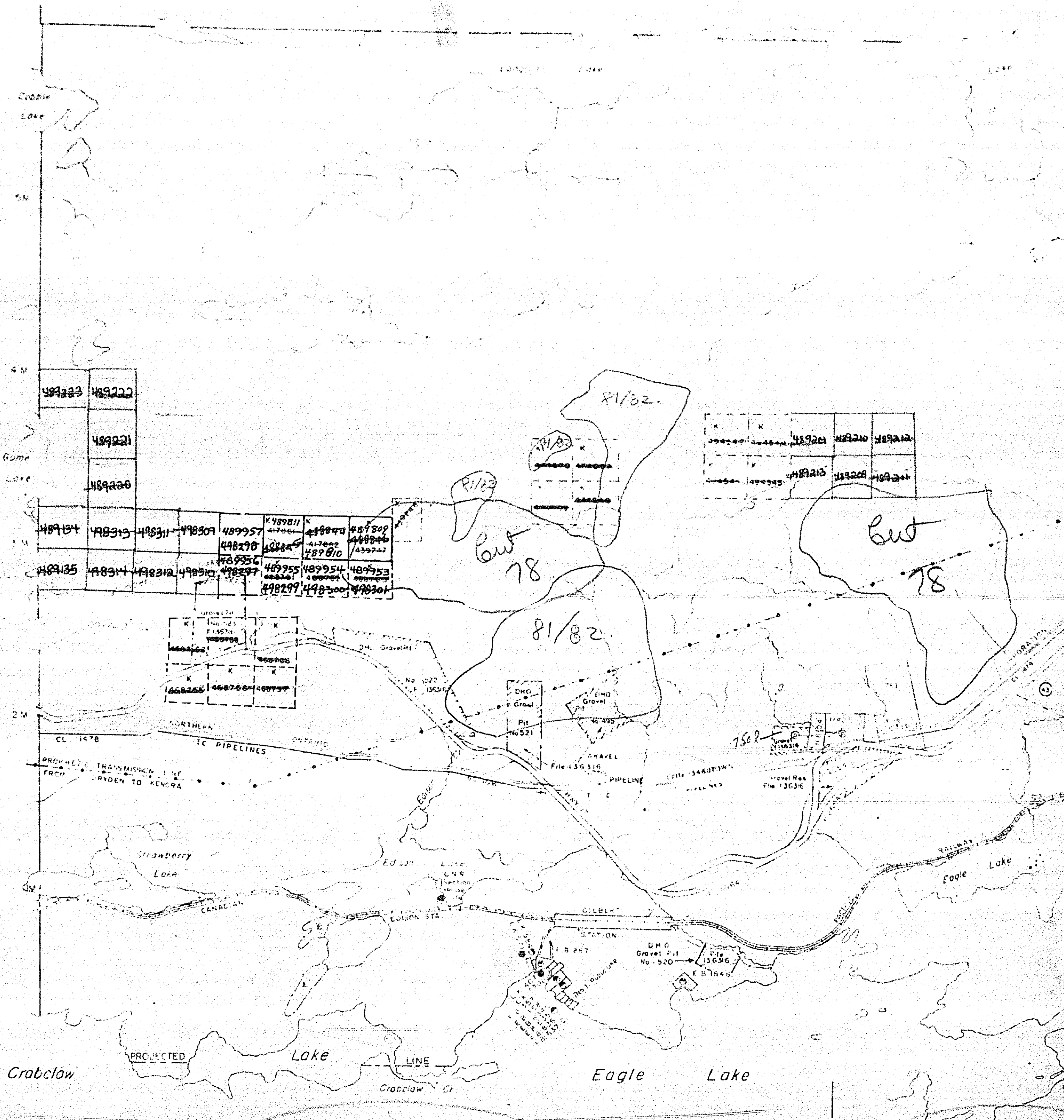
#9

PLAN NO. M.1968

MINISTRY OF NATURAL RESOURCES SURVEYS AND MAPPING BRANCH

Bridges Twp. (M.1951)

Langton Twp. (M.1999)



Crabclaw Lake Area (M.1971)

Vermilion Bay (Eagle Lake) (M.2046)

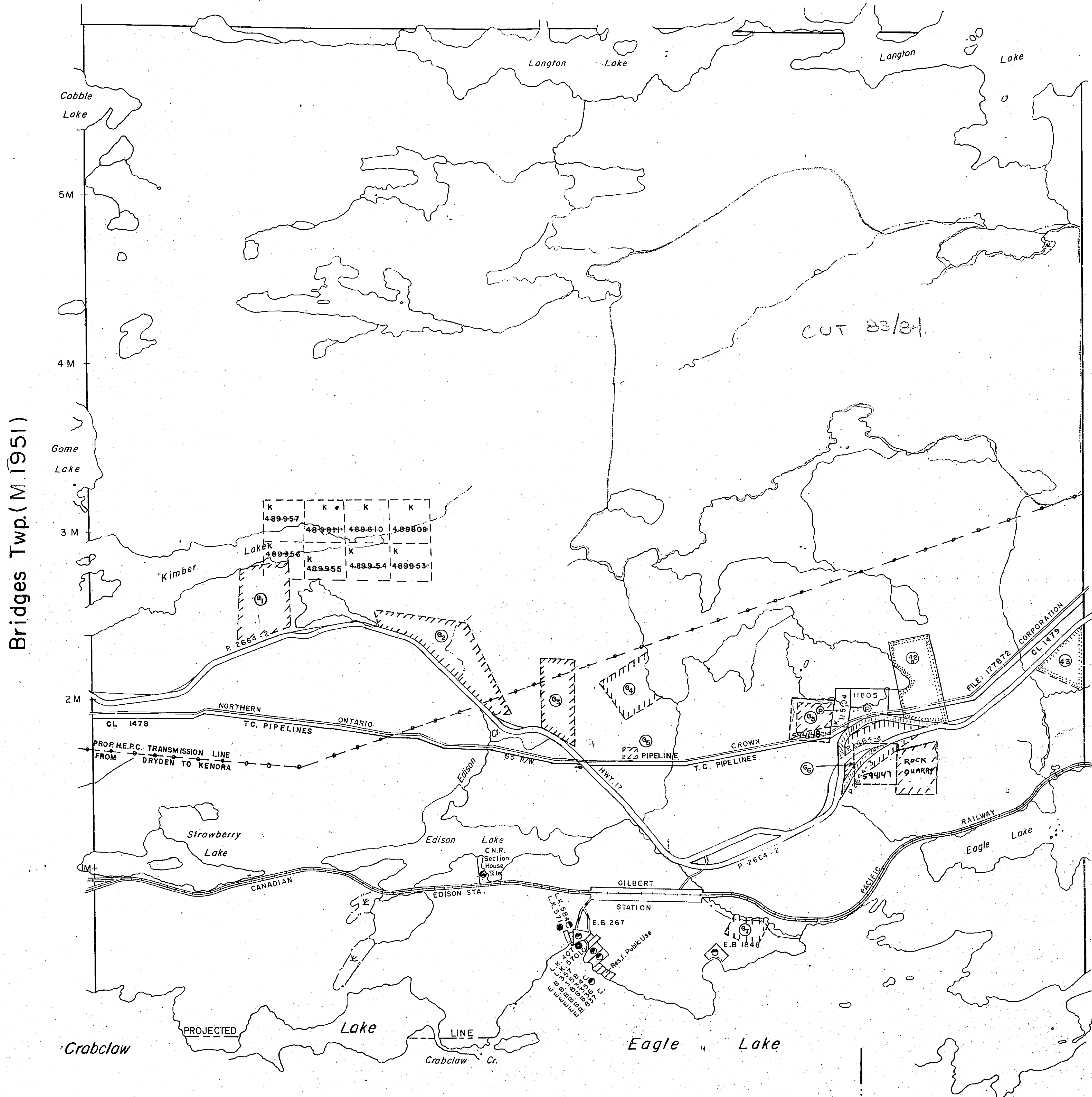
Smellie Twp. (M. 2040)

THE TOWNSHIP
OF
DOCKER

DISTRICT OF
KENORA

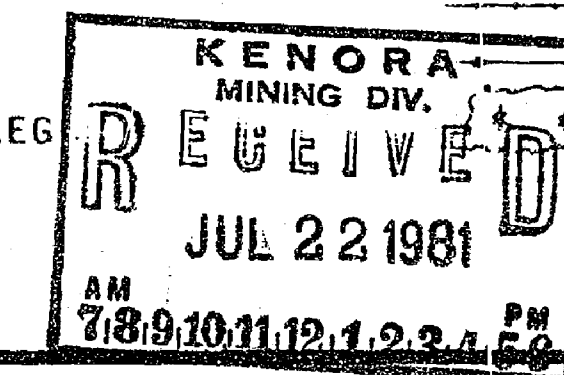
KENORA
MINING DIVISION

SCALE: 1-INCH 40 CHAINS



LEGEND

PATENTED LAND	Ⓟ
CROWN LAND SALE	C.S.
LEASES	Ⓛ
LOCATED LAND	Loc.
LICENSE OF OCCUPATION	L.O.
MINING RIGHTS ONLY	M.R.O.
SURFACE RIGHTS ONLY	S.R.O.
ROADS	—
IMPROVED ROADS	—
KING'S HIGHWAYS	—
RAILWAYS	—
POWER LINES	—
MARSH OR MUSKEG	—
MINES	—
CANCELLED	—



NOTES

400' Surface Rights Reservation Around
All Lakes And Rivers.

AREAS WITHDRAWN FROM DISPOSITION

S.R. — SURFACE RIGHTS M.R. — MINING RIGHTS

Description	Order No.	DATE OF ISSUE		File
		Date	Disposition	
42 Section 43 of Mg. Act.		1/9/70	154607; 136316	Vol 19
43 Section 43 of Mg. Act.		30/11/71	S.R. & M.R.	165473

Ministry of Natural Resources
TORONTO

SAND & GRAVEL

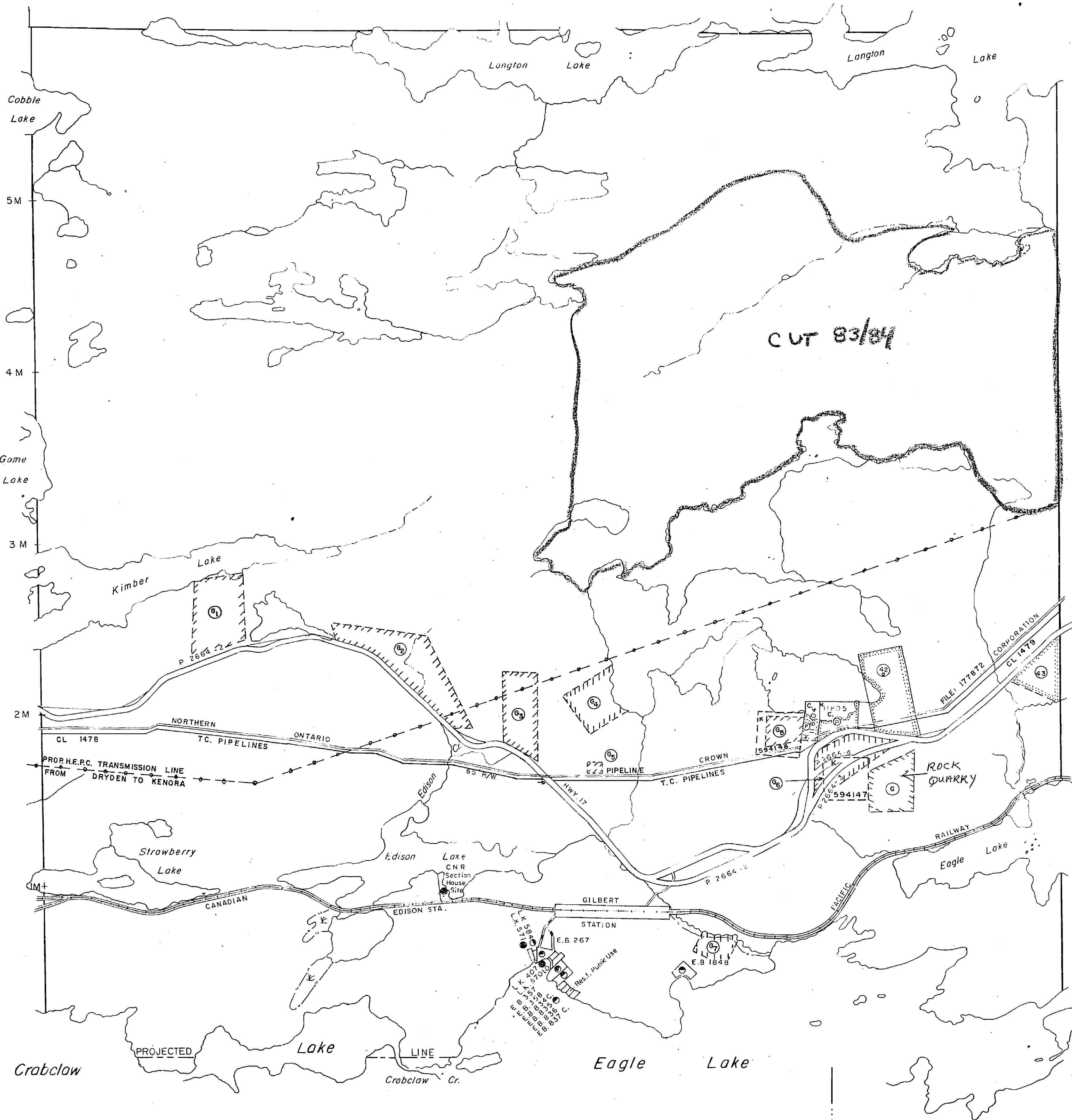
41 M.T.C. GRAVEL PIT No. 523	FILE 136316
42 M.T.C. GRAVEL PIT No. 522	FILE 136316
43 M.T.C. GRAVEL PIT No. 521	FILE 136316
44 M.T.C. GRAVEL PIT No. 495	FILE 136316
45 GRAVEL	FILE 136316
46 GRAVEL RESERVE	FILE 136316
47 M.T.C. GRAVEL PIT No. 520	FILE 136316

#10

PLAN NO. **M. 1968**

ONTARIO
MINISTRY OF NATURAL RESOURCES
SURVEYS AND MAPPING BRANCH

Smellie Twp. (M. 2040)



Langton Twp. (M. 1999)

Crabclaw Lake Area (M. 1971)

Vermilion Bay (Eagle Lake) (M. 2046)

THE TOWNSHIP OF

DOCKER

DISTRICT OF KENORA

KENORA MINING DIVISION

SCALE: 1-INCH 40 CHAINS

LEGEND

PATENTED LAND	(P)
CROWN LAND SALE	C.S.
LEASES	(L)
LOCATED LAND	Loc.
LICENSE OF OCCUPATION	L.O.
MINING RIGHTS ONLY	M.R.O.
SURFACE RIGHTS ONLY	S.R.O.
ROADS	(Road symbol)
IMPROVED ROADS	(Road symbol)
KING'S HIGHWAYS	(Road symbol)
RAILWAYS	(Railway symbol)
POWER LINES	(Power line symbol)
MARSH OR MUSKOGEE	(Marsh symbol)
MINES	(Mine symbol)
CANCELLED	(Cancelled symbol)

DATE OF ISSUE
MAY 30 1983
Ministry of Natural Resources
TORONTO

KENORA MINING DIV.
JUN 9 1983
Effective to
Linen
NOTES

400' Surface Rights Reservation Around All Lakes And Rivers.

AREAS WITHDRAWN FROM DISPOSITION

Description	Order No.	Date	Disposition	File
Section 43 of Mg. Act.		1/9/70	S.R.O.	154607; 136316 Vol. 9
Section 43 of Mg. Act.		30/11/71	S.R. & M.R.	163473

SAND & GRAVEL

(51) M.T.C. GRAVEL PIT No. 523	FILE 136316
(52) M.T.C. GRAVEL PIT No. 522	FILE 136316
(53) M.T.C. GRAVEL PIT No. 521	FILE 136316
(54) M.T.C. GRAVEL PIT No. 495	FILE 136316
(55) GRAVEL	FILE 136316
(56) GRAVEL RESERVE	FILE 136316
(57) M.T.C. GRAVEL PIT No. 520	FILE 136316
(58) QUARRY PERMIT	

PLAN NO. M. 1968

ONTARIO
MINISTRY OF NATURAL RESOURCES
SURVEYS AND MAPPING BRANCH

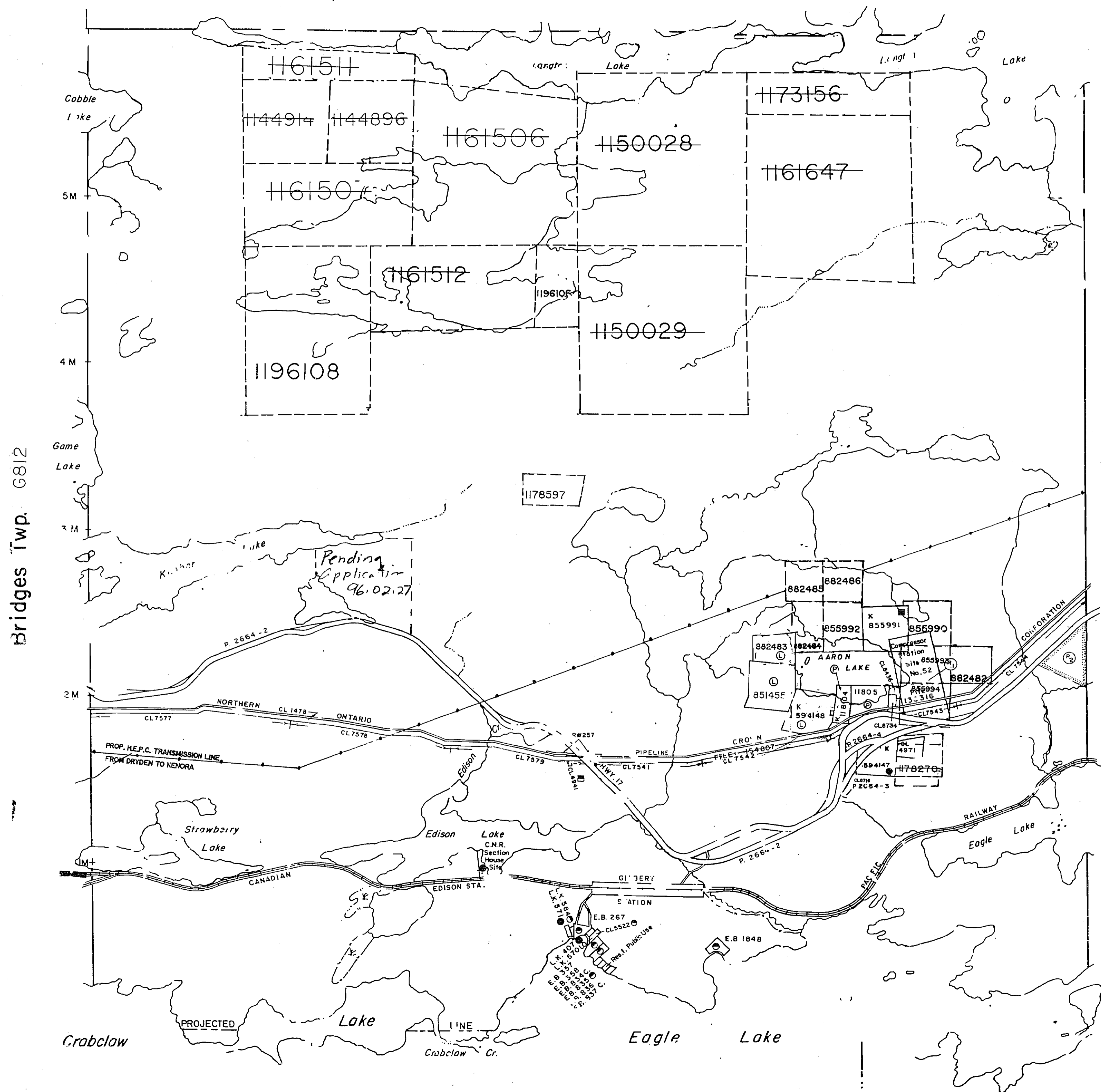
Smellie Twp. G2583

THE TOWNSHIP
OF
DOCKER

DISTRICT OF
KENORA

KENORA
MINING DIVISION

SCALE: 1-INCH = 40 CHAINS



LEGEND

PATENTED LAND	(P)
CROWN LAND SALE	(C.S.)
LEASE	(L)
LOCATED LAND	(L.C.)
LICENSE OF OCCUPATION	(L.O.)
MINING RIGHTS ONLY	(M.R.O.)
SURFACE RIGHTS ONLY	(S.R.O.)
ROADS	(R)
IMPROVED ROADS	(I.R.)
KING'S HIGHWAYS	(K.H.)
RAILWAYS	(R.L.)
POWER LINES	(P.L.)
MARSH OR MUSKEG	(M.M.)
MINES	(M)
CANCELLED	(C)

NOTES

400' Surface Rights Reservation
All Lakes And Rivers.

AREAS WITHDRAWN FROM DISPOSITION

M.R.O. - MINING RIGHTS ONLY
S.R.O. - SURFACE RIGHTS ONLY
M.+S. - MINING AND SURFACE RIGHTS

Description	Order No.	Date	Disposition	File
SEC. 43 of Mg. Act		1/9/70	S.R.O.	154607 Vol. 9
SEC. 43 of Mg. Act		30/11/71	M.B.S.	136316
				163475

DATE OF ISSUE

DEC 02 1997

PROVINCIAL RECORDING
OFFICE - SUDBURY

PLAN NO. **G-218**

DEPARTMENT OF MINES

— ONTARIO —

Crabclaw Lake Area G2578

Verrillon Bay (Eagle Lake)
G2597

DUCKER

KENORA MINING DIVISION

DISTRICT OF KENORA

Scale - 40 Chains-Inch

map 1968
M-1968


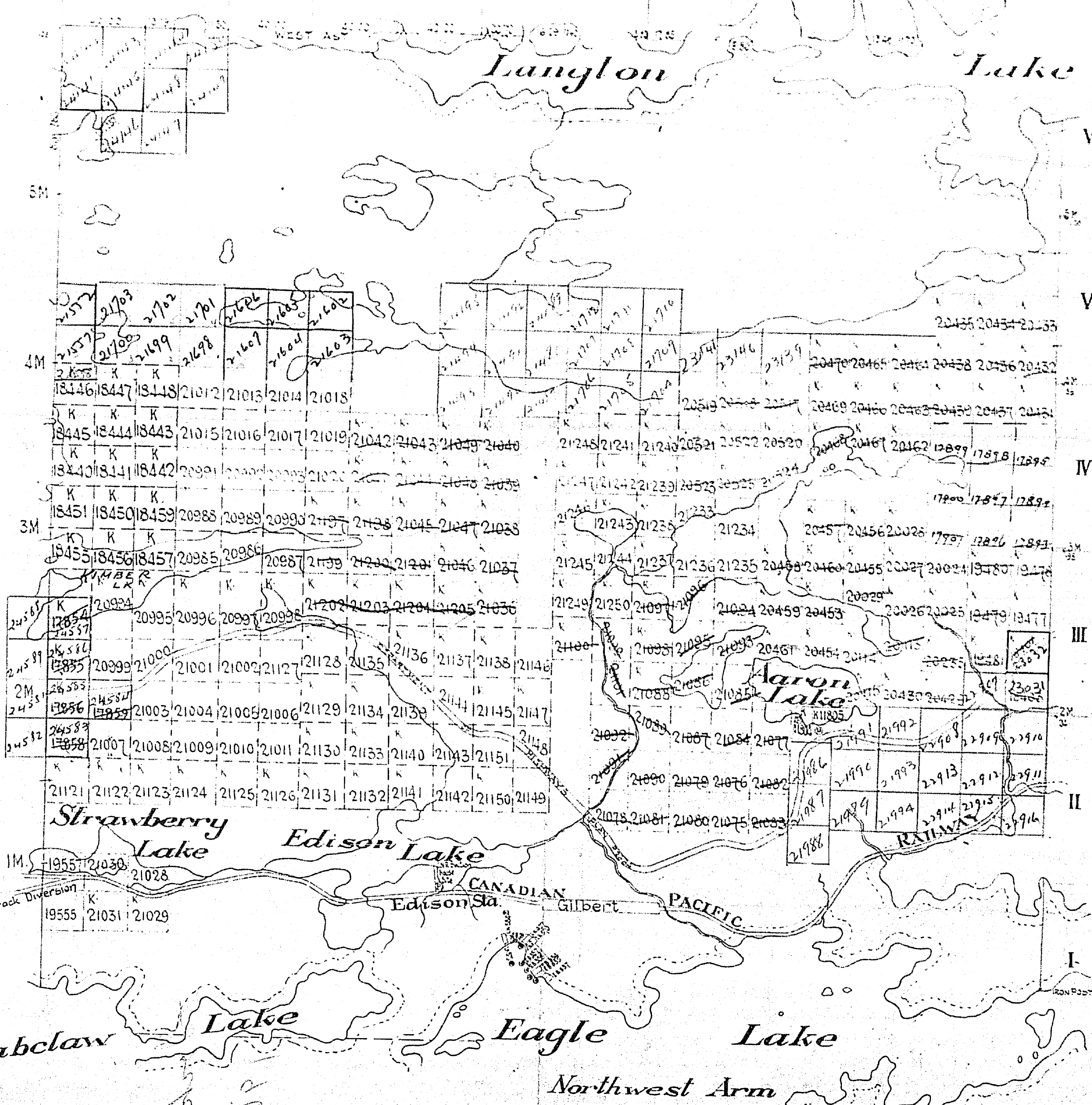
12 11 10 9 8 7 6 5 4 3 2 1
CONCESSION I

SMELLIE

Langlon Lake

BRIDGES

LANGLON



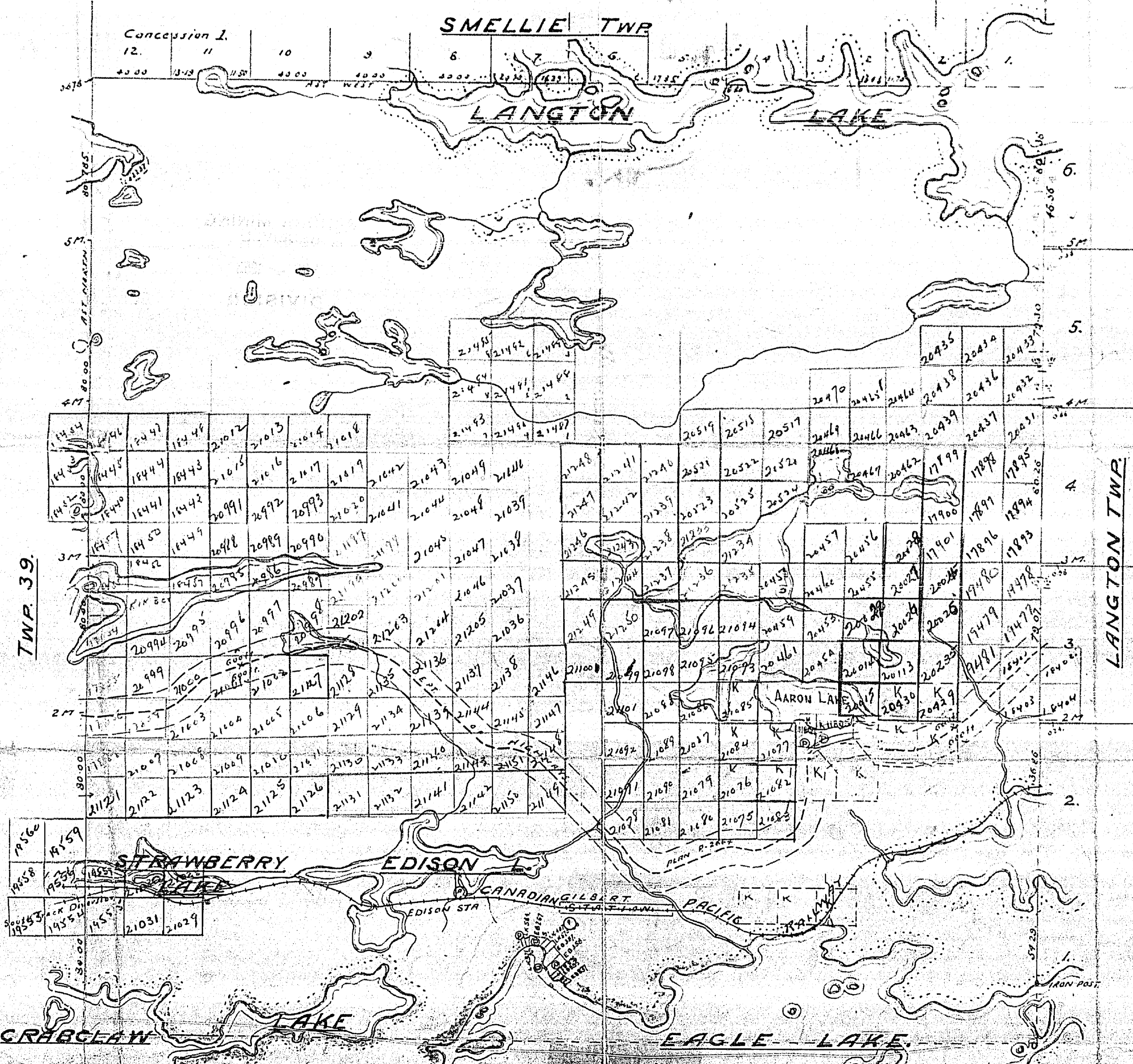

#2

#5
1986
Docker
**PLAN OF
TWP. 38.**

Now
DOCKER TWP.

**DISTRICT OF KENORA.
KENORA MINING DIVISION.**

Scale: 40 Chains to an inch.



Division of Two Bays established by tracing of C.P. Ry. by E. Stewart A.L.S. 1836
N. Bay (S. Bay, Two Smellies) subdivided by L. Bolton O.L.S. 1305
E. Bay S. of C.P. Ry. surveyed by L. Bolton O.L.S. 1305
W. Bay Twp. Langton subdivided by J.J. French O.L.S. 1306
W. Bay surveyed by R.S. Kirkup O.L.S. 1338
C.P. Ry. from re-survey plan by G.C. Townsend O.L.S. dated Feb. 27, 1937. R/W. 132 H. Ref. 90167 C.L.S.
C.P. Ry. Track diversion from Division Plan by G.M. Phillip O.L.S. 1312. R/W. 100 H. Ref. 53516 C.L.S.
Trans. Can. H'way surveyed by R.S. Kirkup O.L.S. 1335
Kings H'way 41200 ft reservation from Dept. of H'ways plan No R-2664
of record in the Surveyor's Room. See O.C. dated Nov. 9th Dec. 6th 1933. R/W. 121757
Lakes & Rivers from Dom. Topographical Aerial Map. Dr. Deen. sheet 1310.

NORTH WEST ARM.
All reservations 400' wide by Dept. of L. & F.
in return thus

1968

DOCKER

KENORA MINING DIVISION DISTRICT OF KENORA

Scale - 40 Chains = 1 Inch

Nov. 10/65
July 13/67

July 27/67
Aug. 7/67
Oct. 5/67
Oct. 23/67
Nov. 9/67

North Ast.

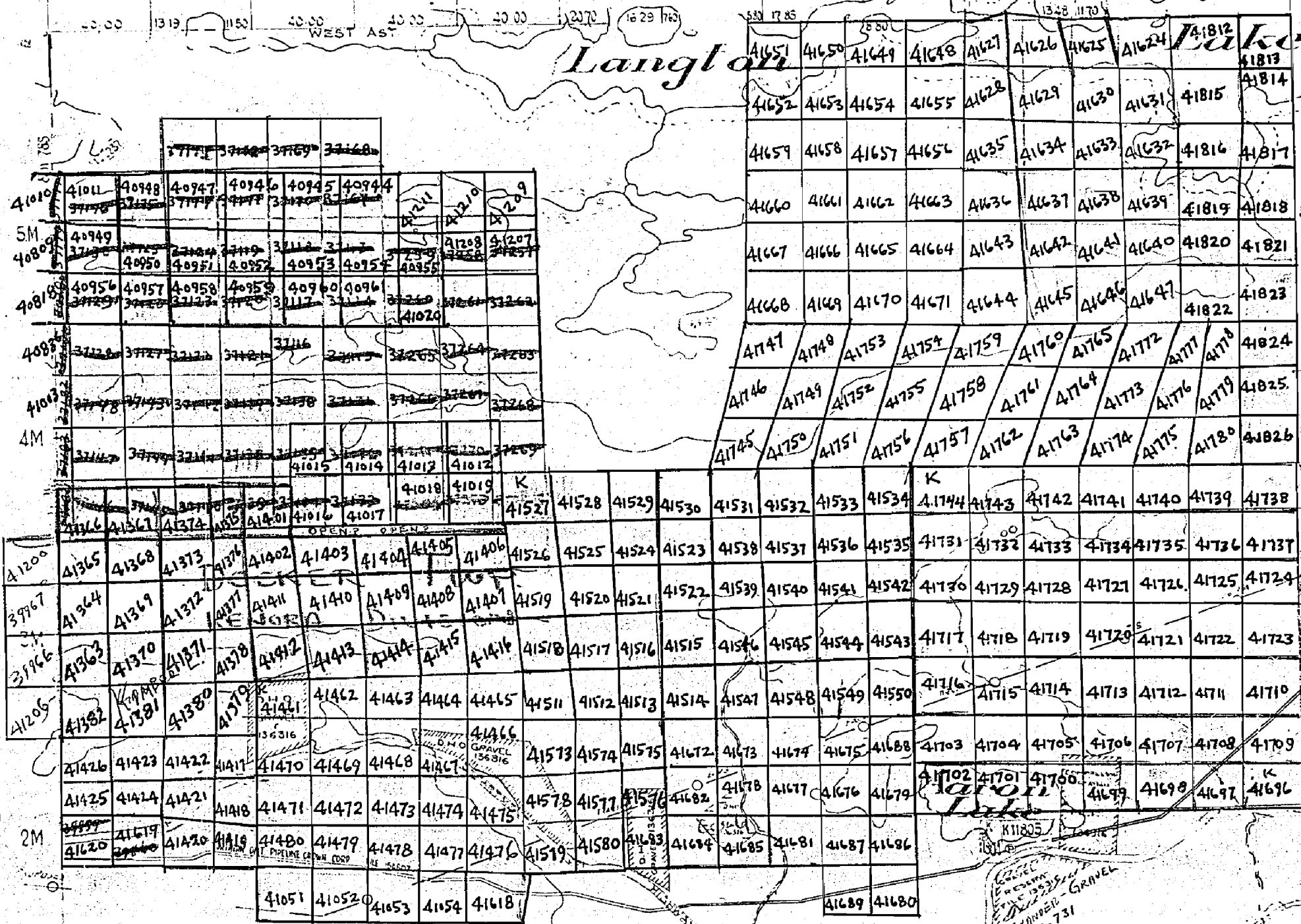
12 11 10 9 8 7 6 5 4 3 2 1

CONCESSION 1.

SMELLIE

Langton

Lake



BRIDGES

LANGTON

RECEIVED
OCT 18 1960
KENORA MINING DIV.

#4

DOCKER TWP.

11 1968

(Shown thus)

West end of Aaron Lake - Withdrawn from staking 39(d)
Compressor Station site for Pipe Line.
See P.S. 11/22/57 (120 21 1)

Surface reservation 400 feet wide by Dept. of Lands and Forests

1968

Smellie Twp. (M. 2040)

THE TOWNSHIP OF
OR

DOCKER

DISTRICT OF
KENORA

KENORA
MINING DIVISION

SCALE: 1-INCH 40 CHAINS

LEGEND

PATENTED LAND	Ⓟ
CROWN LAND SALE	C.S.
LEASES	Ⓛ
LOCATED LAND	Loc.
LICENSE OF OCCUPATION	L.O.
MINING RIGHTS ONLY	M.R.O.
SURFACE RIGHTS ONLY	S.R.O.
ROADS	—
IMPROVED ROADS	—
KING'S HIGHWAYS	—
RAILWAYS	—
POWER LINES	—
MARSH OR MUSKEG	—
MINES	X
CANCELLED	C

NOTES

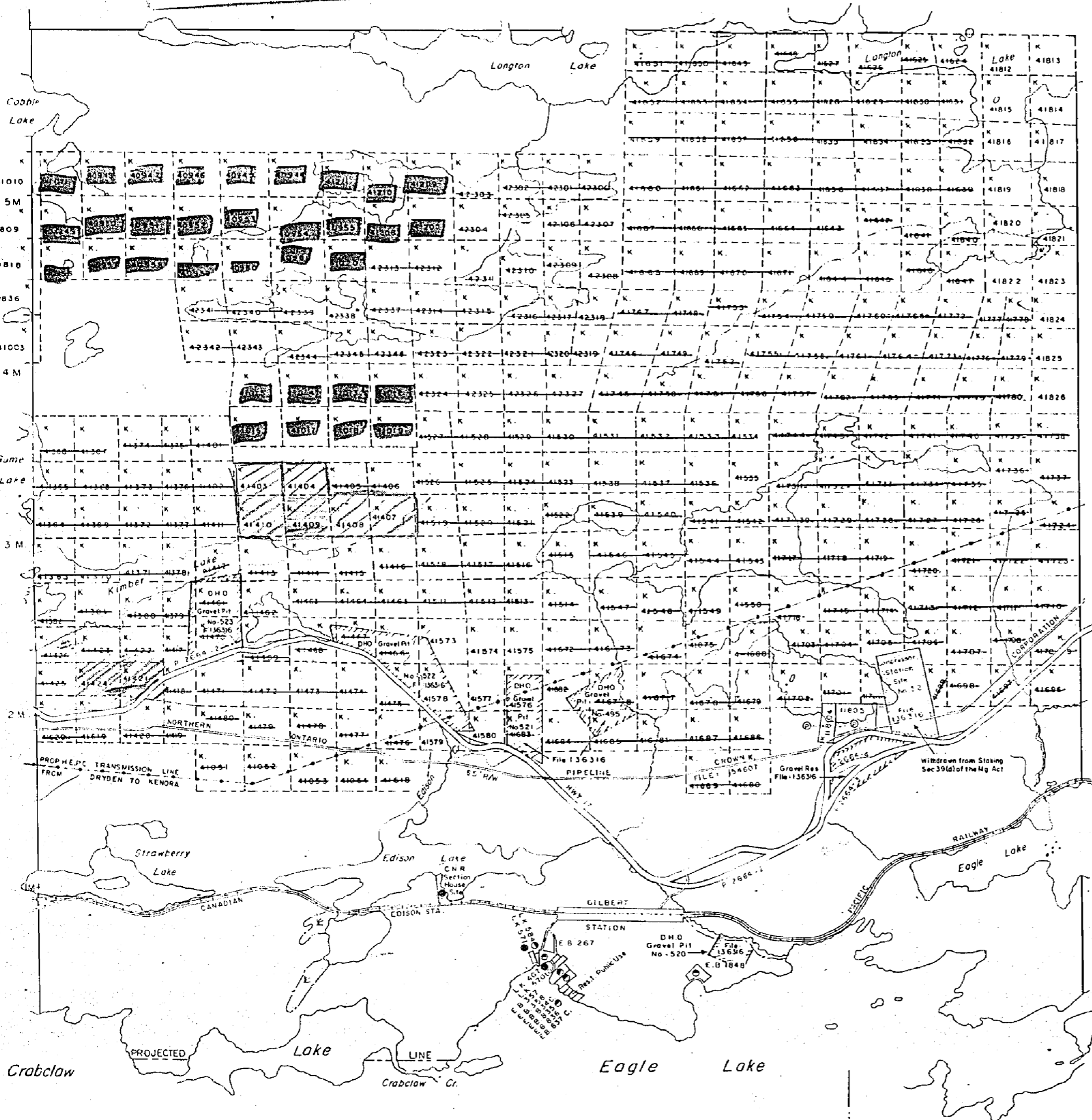
400' Surface Rights Reservation Around
All Lakes And Rivers
REC'D. APR 1 - 1968
RECEIPT No.
MINING DIVISION

Sept. 13/68
Dec. 10/68
Feb. 11/69
Jul. 20/69
April 24/69

#6

Bridges Twp. (M. 1951)

Langton Twp. (M. 1999)



Crabclaw Lake Area (M. 1971)

Vermilion Bay (Eagle Lake)
(M. 2046)

PLAN NO. M. 1968

DEPARTMENT OF MINES

— ONTARIO —

Smellie Twp. (M. 2040)

THE TOWNSHIP OF
KENORA
DOCKER

DISTRICT OF KENORA

KENORA MINING DIVISION

SCALE: 1-INCH 40 CHAINS

LEGEND

- PATENTED LAND (P)
- CROWN LAND SALE (CS)
- LEASES (L)
- LOCATED LAND (Loc)
- LICENSE OF OCCUPATION (L.O.)
- MINING RIGHTS ONLY (M.R.O.)
- SURFACE RIGHTS ONLY (S.R.O.)
- ROADS
- IMPROVED ROADS
- KING'S HIGHWAYS
- RAILWAYS
- POWER LINES
- MARSH OR MUSKEG
- MINES
- CANCELLED

NOTES

400' Surface Rights Reservation Ground
All Lakes and Rivers.

RECEIVED
JUN - 2 1959
AM 10:00 PM

Sept 11/69
Dec 9/69
Nov. 10/72
Oct. 18/73
Sept. 2/75

#7

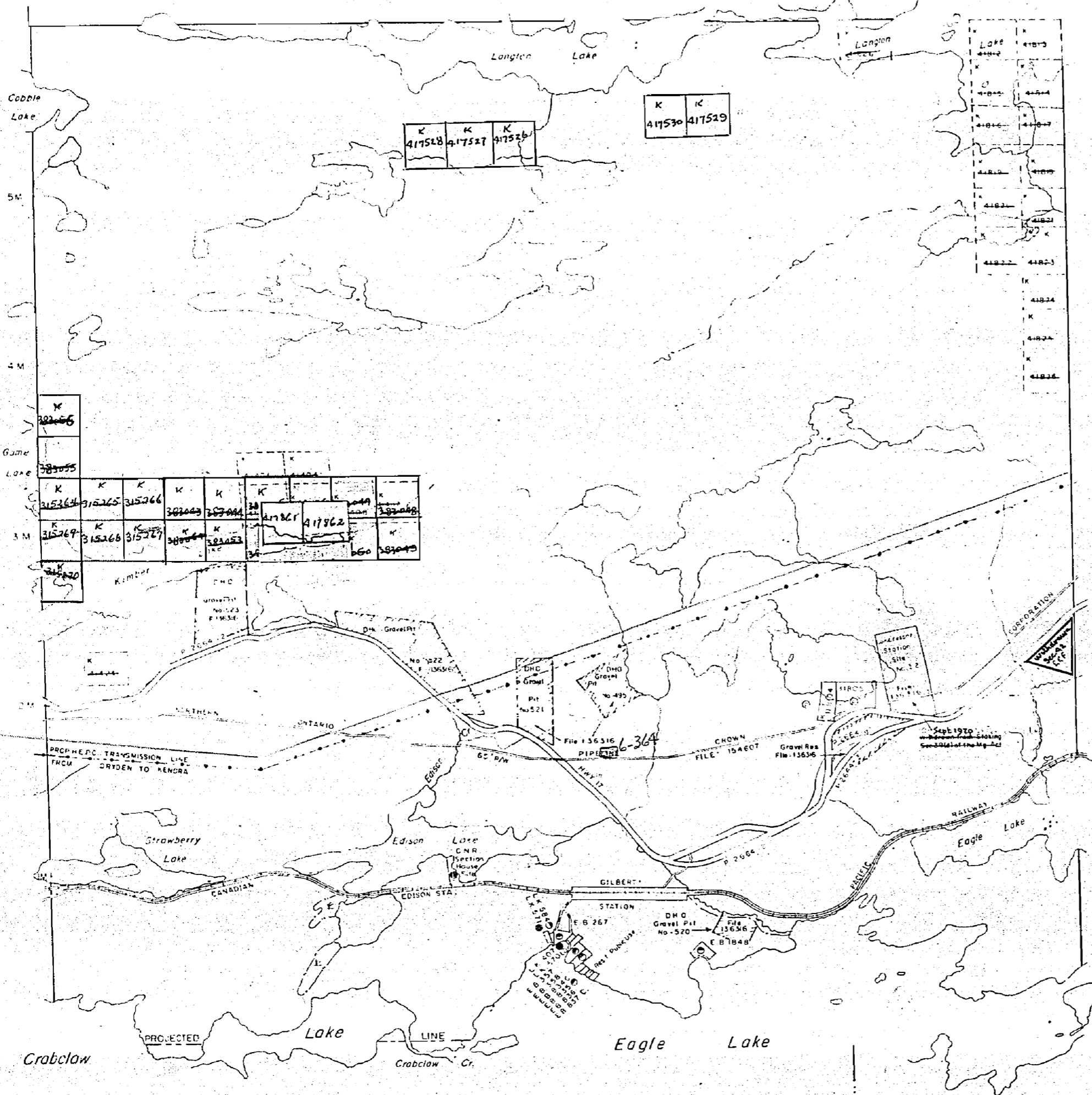
PLAN NO. M. 1968

DEPARTMENT OF MINES

ONTARIO

Bridges Twp. (M. 1951)

Langton Twp. (M. 1999)



Crabclaw Lake Area (M. 1971)

Vermilion Bay (Eagle Lake) (M. 2046)

1968

Smellie Twp. (M. 2040)

THE TOWNSHIP OF

DOCKER

DISTRICT OF KENORA

KENORA MINING DIVISION

SCALE: 1-INCH 40 CHAINS

LEGEND

- PATENTED LAND Ⓟ
- CROWN LAND SALE C.S.
- LEASES Ⓛ
- LOCATED LAND Loc.
- LICENSE OF OCCUPATION L.O.
- MINING RIGHTS ONLY M.R.O.
- SURFACE RIGHTS ONLY S.R.O.
- ROADS —
- IMPROVED ROADS —
- KING'S HIGHWAYS —
- RAILWAYS —
- POWER LINES —
- MARSH OR MUSKEG —
- MINES —
- CANCELLED —

NOTES

400' Surface Rights Reservation Around All Lakes And Rivers.

File	Date	Disposition
154607 vol 9 136316	Sept. 1, 1970	S.R.O.

Areas withdrawn from staking under Section 43 of the Mining Act (F.S.A.)

File	Date	Disposition
163473		Surface Mining rights

30/10/75
K. ENORA
MINING DIV.
NOV 4 1975
AM 10 11 12 1 2 3 4 5 6 PM

DATE OF ISSUE
OCT 28 1975

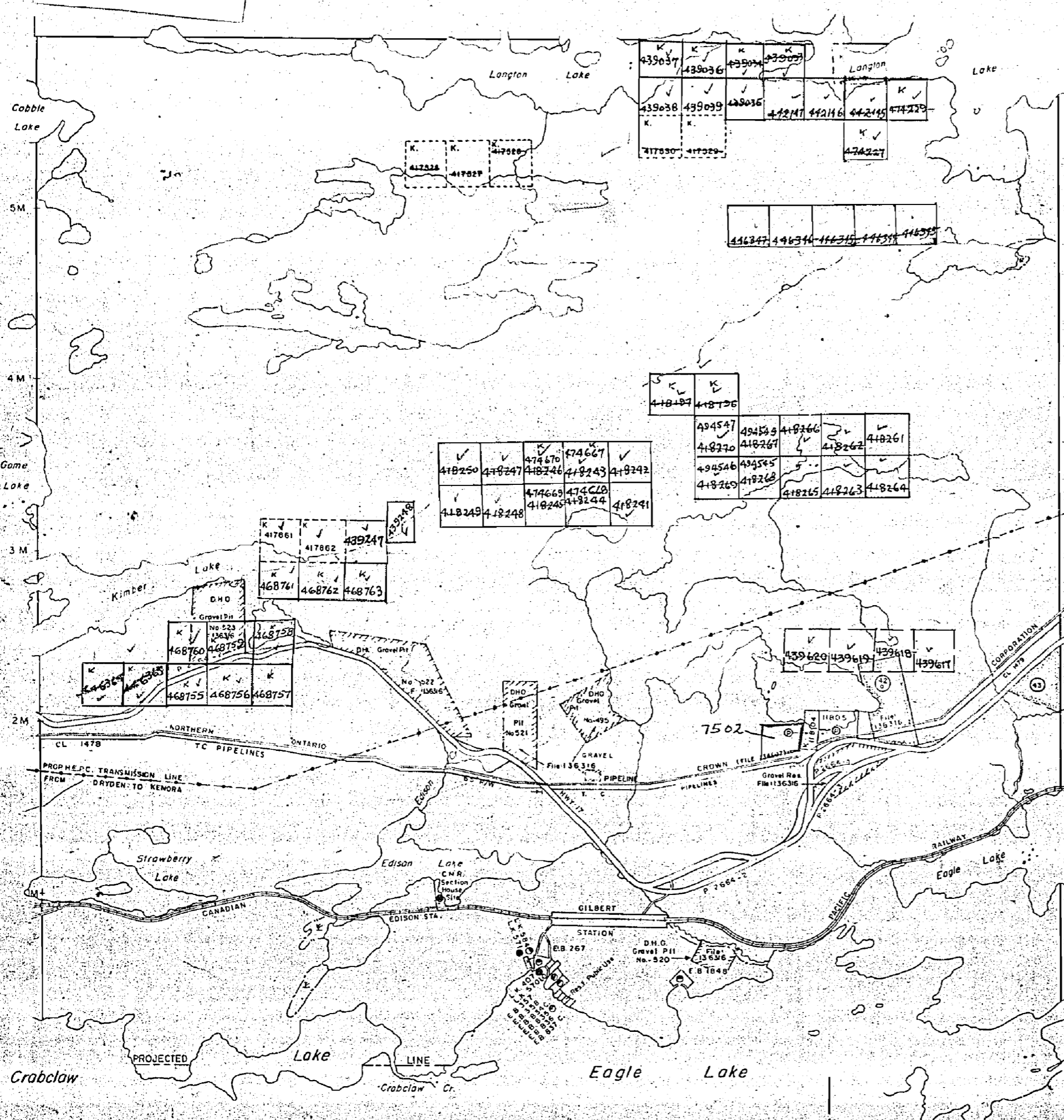
March 10/76
May 27/77

PLAN NO. M. 1968

ONTARIO
MINISTRY OF NATURAL RESOURCES
SURVEYS AND MAPPING BRANCH

Bridges Twp. (M. 1951)

Langton Twp. (M. 1999)



Crabclaw Lake Area (M. 1971)

Vermilion Bay (Eagle Lake) (M. 2046)

DOCKER

KENORA MINING DIVISION
DISTRICT OF KENORA

M-19-68


Scale 40 Chains 1 Inch

SMELLIE

Feb. 28/68

Langton

Lake



BRIDGES

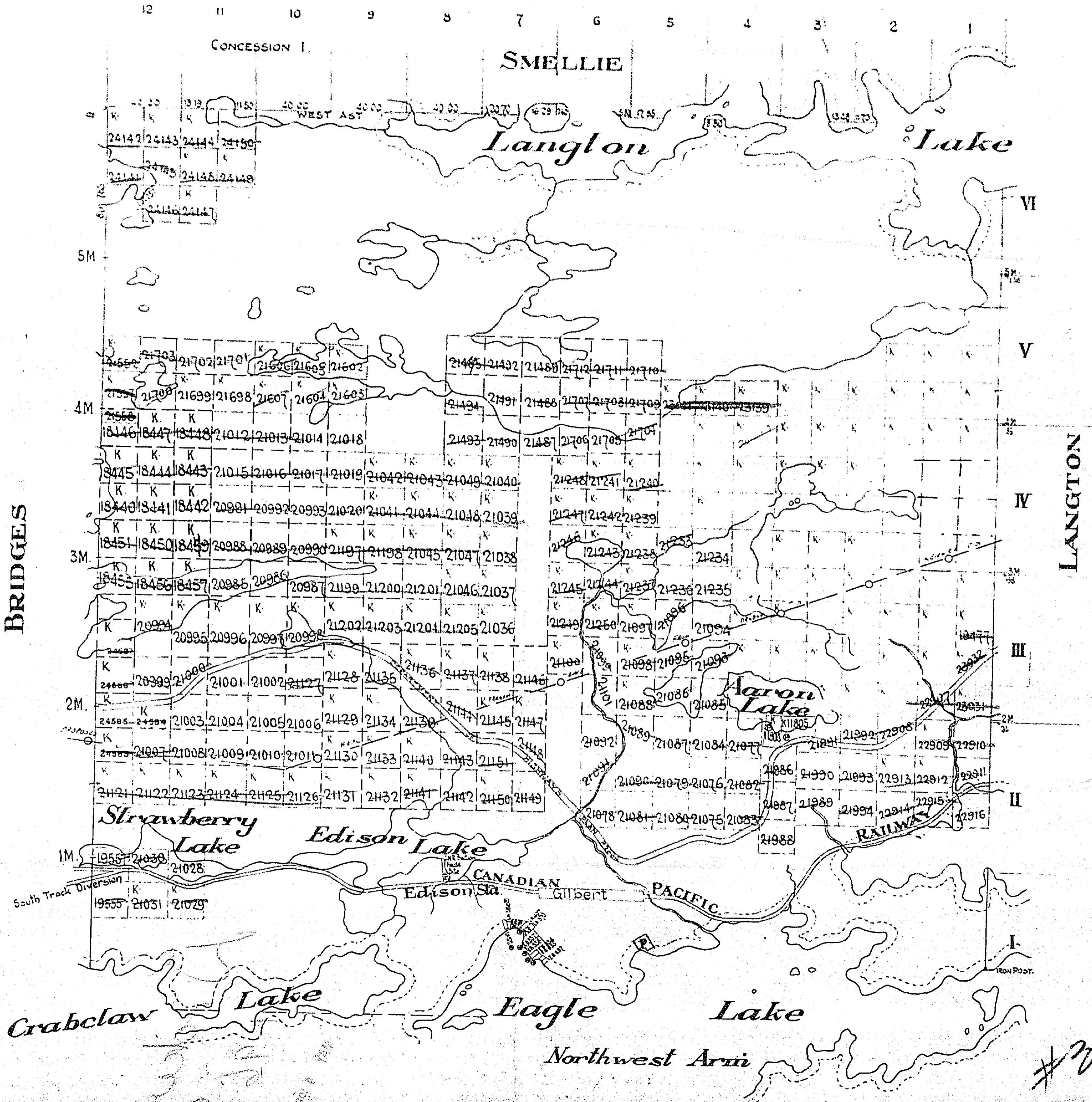

LANGTON

Surface reservation 400 feet wide by Dept. of Lands and Forests (Shown thus)

DOCKER

KENORA MINING DIVISION
DISTRICT OF KENORA

Scale - 40 Chains = 1 Inch



BRIDGES

LANGTON

DOCKER

1968

Surface reservation 400 feet wide by Dept. of Lands and Forests (Shown thus)

#3

1968

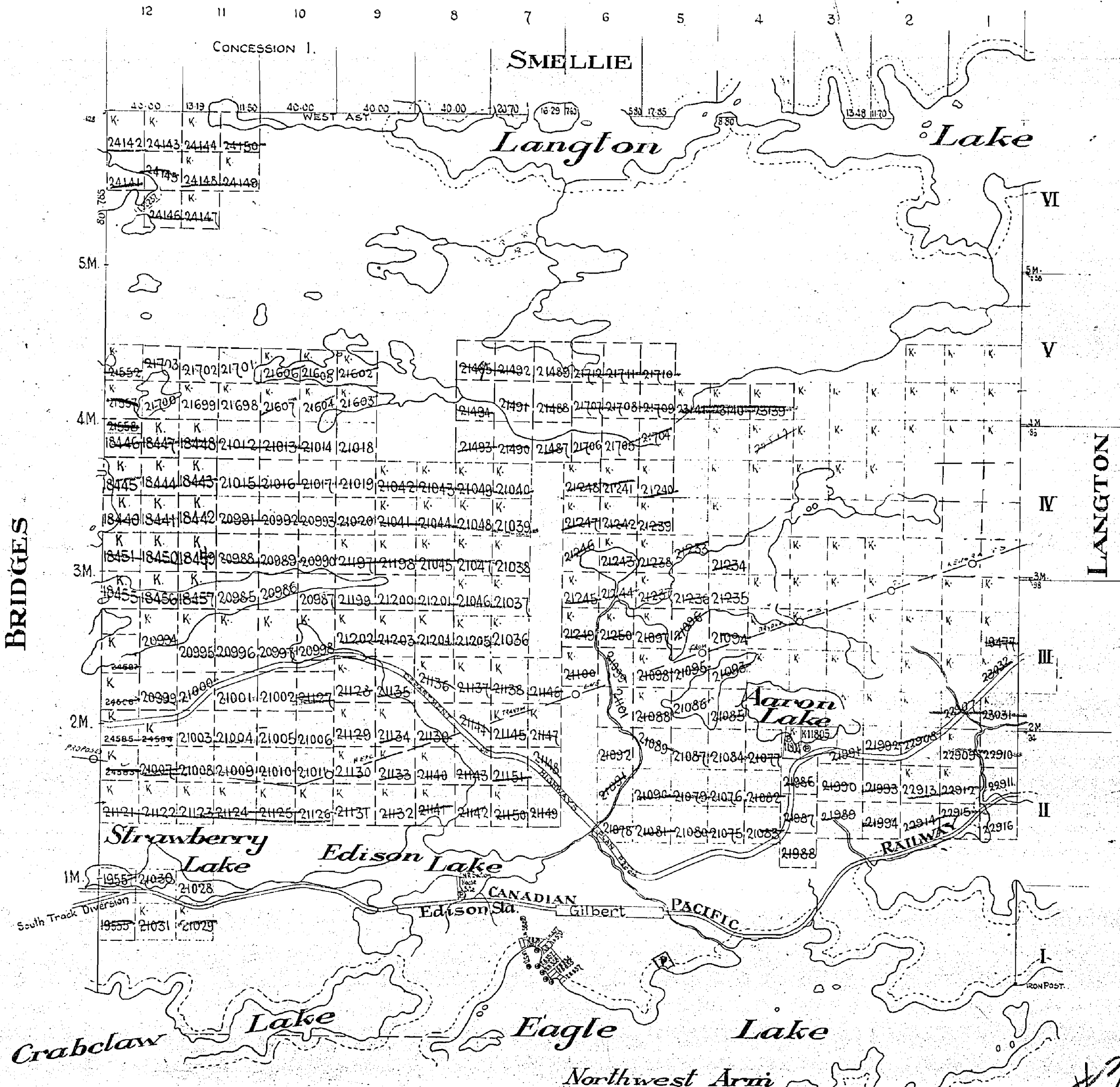
DOCKER

KENORA MINING DIVISION

DISTRICT OF KENORA

Scale: - 40 Chains = 1 Inch

North Ast



DOCKER

1968

Surface reservation 400 feet wide by Dept. of Lands and Forests

Shown thus

#30

THE TOWNSHIP
OF
DOCKER

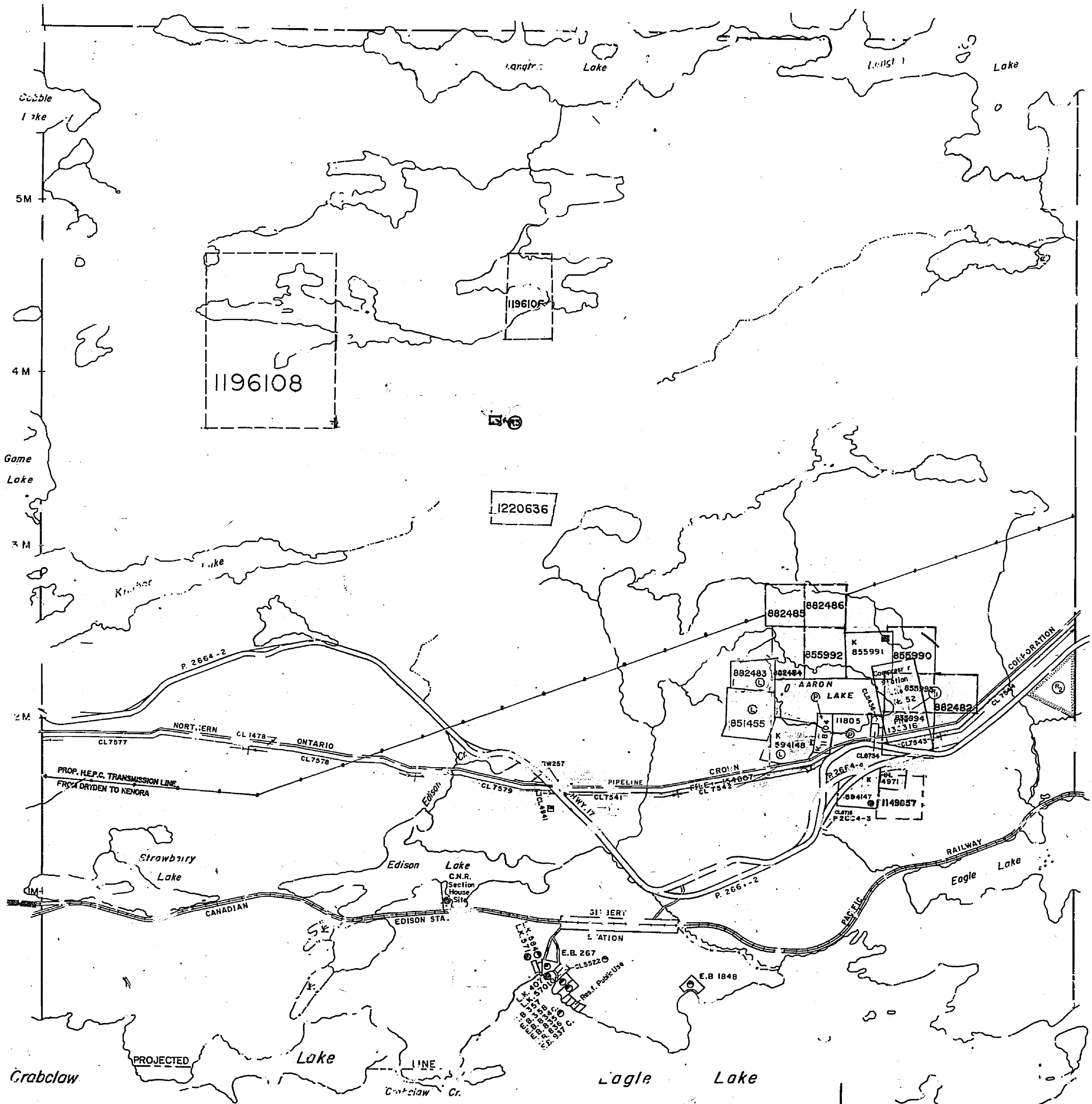
DISTRICT OF
KENORA

KENCRA
MINING DIVISION

SCALE: 1-INCH = 40 CHAINS

Bridges Twp. G612

Langton Twp. G822



LEGEND

PATENTED LAND	Ⓟ
CROWN LAND SALE	C.S.
LEASES	Ⓛ
LOCATED LAND	Ⓛ
LICENSE OF OCCUPATION	L.O.
MINING RIGHTS ONLY	M.R.O.
SURFACE RIGHTS ONLY	S.R.O.
ROADS	—
IMPROVED ROADS	—
KING'S HIGHWAYS	—
RAILWAYS	—
POWER LINES	—
MARSH OR MUSKEG	—
MINES	—
CANCELLED	—

NOTES

400' Surface Rights Reservation around
All Lakes And Rivers.

AREAS WITHDRAWN FROM DISPOSITION

- M.R.O. — MINING RIGHTS ONLY
- S.R.O. — SURFACE RIGHTS ONLY
- M.+S. — MINING AND SURFACE RIGHTS

Description	Order No.	Date	Disposition	File
Ⓟ SEC. 43 of Mg. Act		17/9/70	C.S.	15447/149
Ⓛ SEC. 43 of Mg. Act		30/11/71	M.R.O.	15631/1
Ⓟ PENDING APPLICATION UNDER THE AGGREGATE RESOURCES ACT				16347/5

PLAN NO. **G-8188**

DEPARTMENT OF MINES

— ONTARIO —

Crabclaw Lake Area (G2578)

Vernilion Bay (Eagle Lake)

G2597

1968

DUCKER


KENORA MINING DIVISION

DISTRICT OF KENORA

Scale - 40 Chains = 1 Inch

map-1968
M-1968

North Ast.



BRIDGES

LANGTON

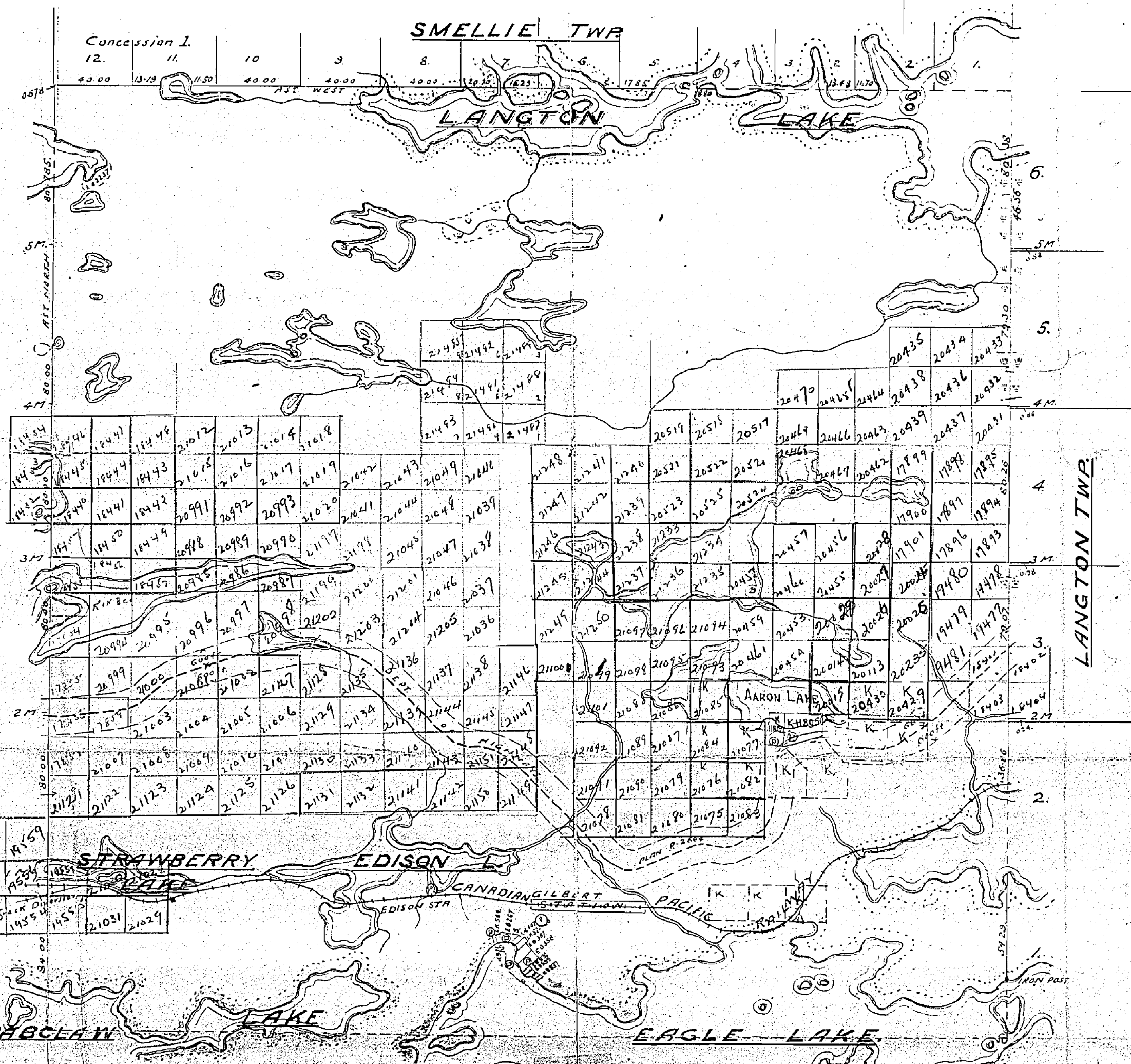
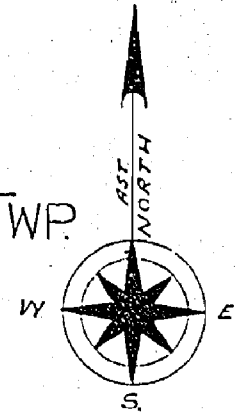
#2

#15
1986
Docker
PLAN OF
TWP. 38.

Now
DOCKER TWP.

DISTRICT OF KENORA.
KENORA MINING DIVISION.

Scale: 40 Chains to an inch.



Concession 1.

12.	11.	10.	9.	8.	7.	6.	5.	4.	3.	2.	1.
42.00	13.73	11.50	40.00	40.00	40.00	16.25	17.85	16.00	13.63	11.70	

AST WEST

Boisgou

TWP. 39.

LANGTON TWP.

Position of the Bay, established by traverse of C.P.R. by E. Stead, O.L.S. 1836
 N. Bay (S. Bay, Twp. Smellie) subdivided by L. Bolton O.L.S. 1305
 E. Bay, S. of C.P.R. surveyed by L. Bolton O.L.S. 1305
 W. Bay, Twp. Langton subdivided by J.J. Francis O.L.S. 1306
 W. Bay, surveyed by R.S. Kirkup O.L.S. 1338.4
 C.P.R. Ry. from re-survey plan by D.G. Townsend O.L.S. dated Feb. 27, 1937, R/M. 13211, Ref. 30167, C.L.S.
 C.P.R. Ry. Track diversion from Diversion Plan by G.M. Phillips O.L.S. 1912, R/M. 10011, Ref. 53315, C.L.S.
 Trans. Can. H'way surveyed by R.S. Kirkup O.L.S. 1335
 Kings H'way 41200# reservation from Dept. of H'ways plan No. P-2664
 of record in the Survey of the Room, Sec. O.C. dated Nov. 9/14, Dec. 6/1335, No. 121757
 Lakes & Rivers from Dem. Topographical Aerial Map, Dyden sheet 1330.

Surface reservations 400' wide by Dept. of L. & A.
shown hereon thus

1968

Smellie Twp. (M. 2040)

THE TOWNSHIP
OF

DOCKER

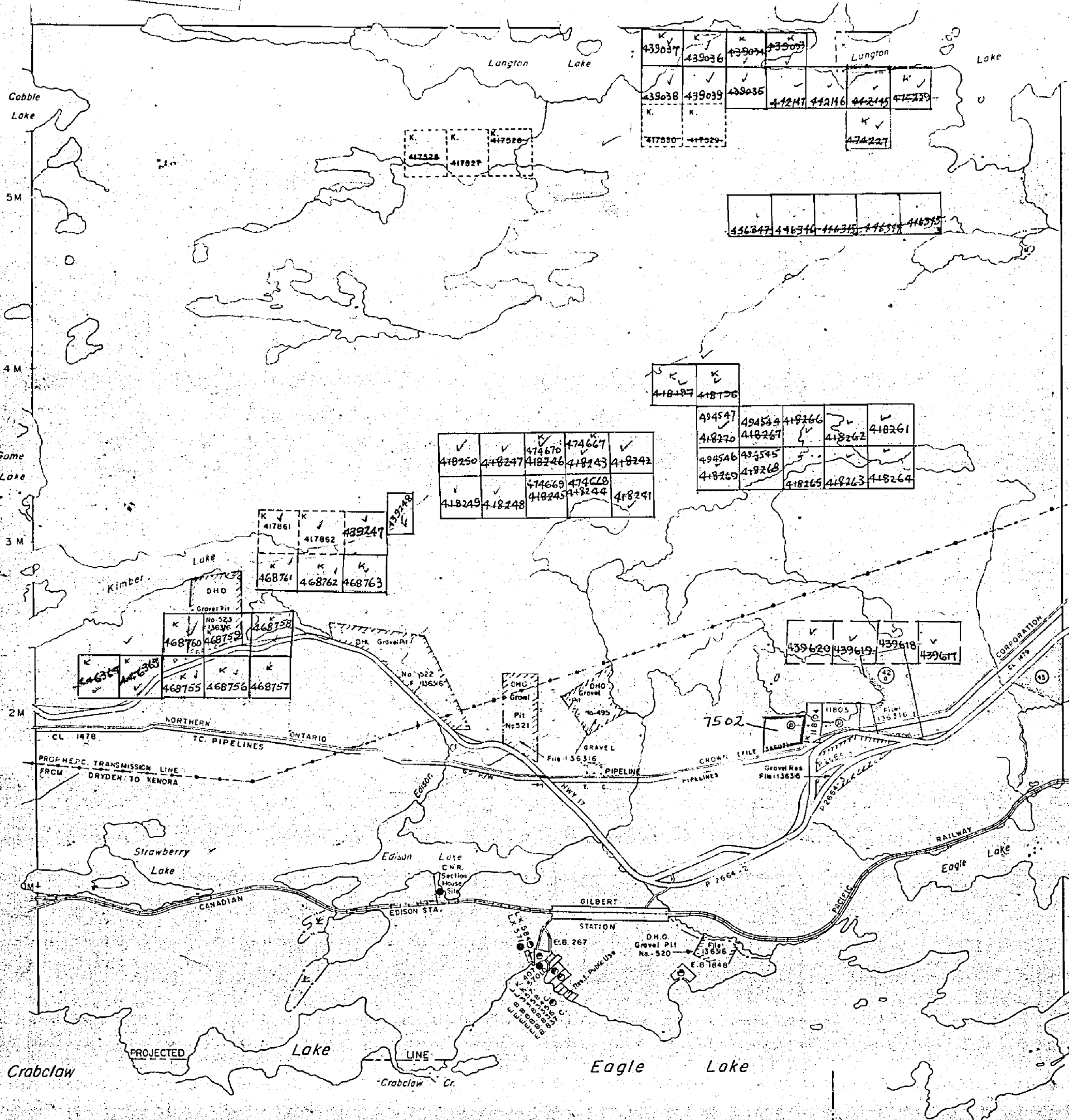
DISTRICT OF
KENORA

KENORA
MINING DIVISION

SCALE: 1-INCH 40 CHAINS

Bridges Twp. (M.1951)

Langton Twp. (M.1999)



LEGEND

PATENTED LAND	Ⓟ
CROWN LAND SALE	C.S.
LEASES	Ⓛ
LOCATED LAND	Loc.
LICENSE OF OCCUPATION	L.O.
MINING RIGHTS ONLY	M.R.O.
SURFACE RIGHTS ONLY	S.R.O.
ROADS	—
IMPROVED ROADS	—
KING'S HIGHWAYS	—
RAILWAYS	—
POWER LINES	—
MARSH OR MUSKEG	—
MINES	Ⓧ
CANCELLED	Ⓞ

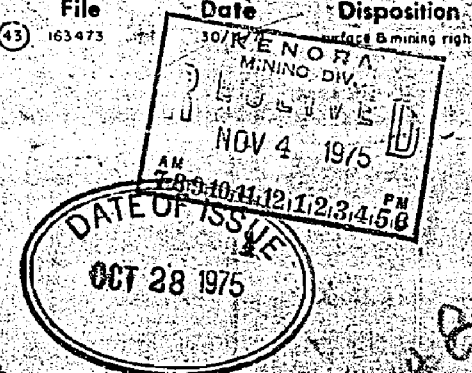
NOTES

400' Surface Rights Reservation Around
All Lakes And Rivers.

File 134607 vol 9
136316 Date Sept 1, 1970
Disposition S.R.O.

Areas withdrawn from staking under Section
43 of the Mining Act (S. 43)

File 163473 Date 11/12/1975
Disposition Surface Mining rights

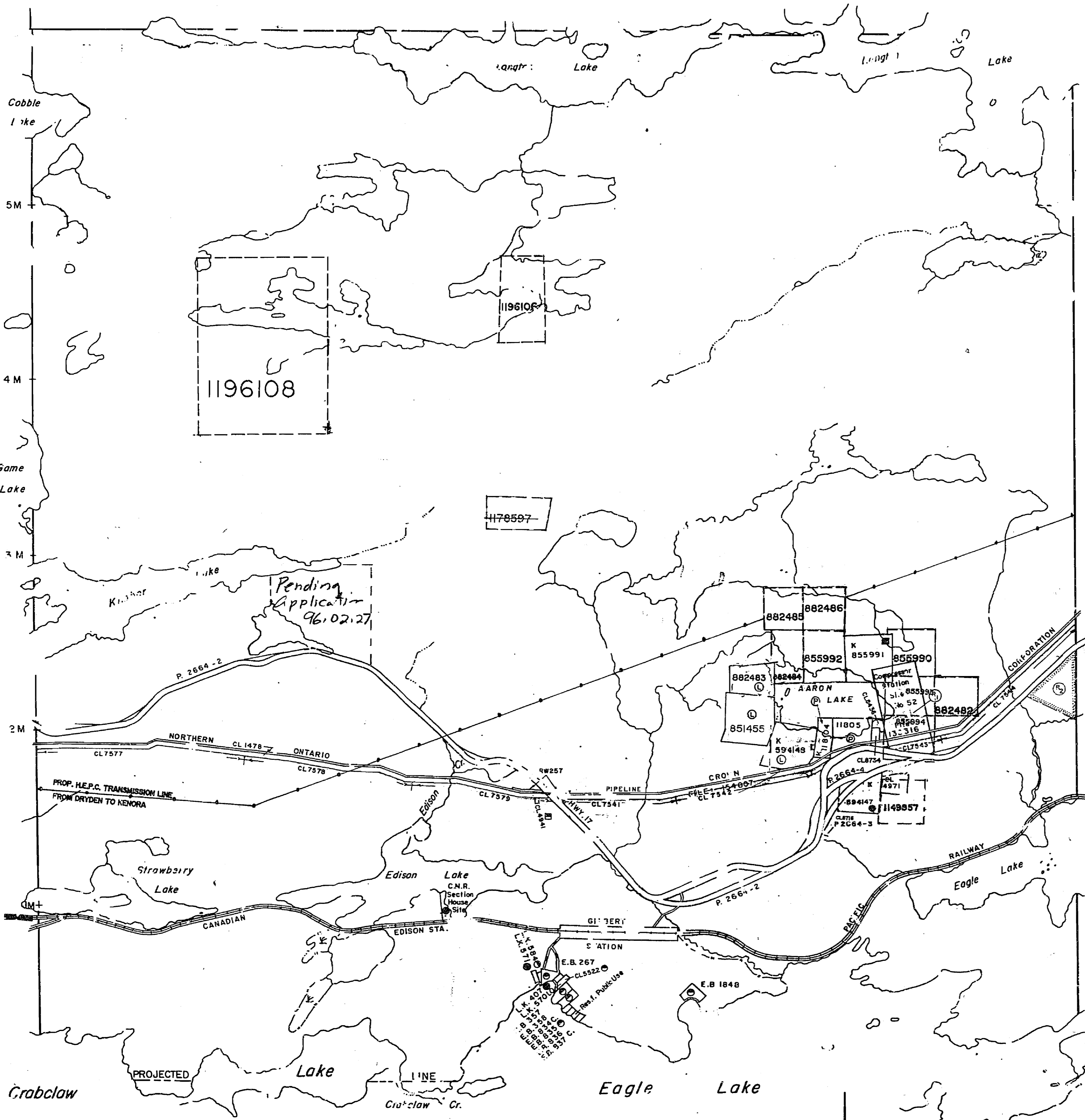


Crabclaw Lake Area (M.1971)

Vermilion Bay (Eagle Lake)
(M.2046)

PLAN NO. **M.1968**
ONTARIO
MINISTRY OF NATURAL RESOURCES
SURVEYS AND MAPPING BRANCH

Smellie Twp. G2583



THE TOWNSHIP
OF
DOCKER

DATE OF ISSUE
DISTRICT OF
KENORA JUN 02 1998
PROVINCIAL RECORDS
OFFICE - SUDBURY
KENCRA
MINING DIVISION

SCALE: 1-INCH = 40 CHAINS

LEGEND

PATENTED LAND	(P)
CROWN LAND SALE	(C.S.)
LEASE	(L)
LOCATED LAND	(L.C.)
LICENSE OF OCCUPATION	(L.O.)
MINING RIGHTS ONLY	(M.R.O.)
SURFACE RIGHTS ONLY	(S.R.O.)
ROADS	(R)
IMPROVED ROADS	(I.R.)
KING'S HIGHWAYS	(K.H.)
RAILWAYS	(R.L.)
POWER LINES	(P.L.)
MARCH OR MUSKEG	(M.M.)
MINES	(M)
CANCELLED	(C)

NOTES

400' Surface Rights Reservation
All Lakes And Rivers.

AREAS WITHDRAWN FROM DISPOSITION

- M.R.O. - MINING RIGHTS ONLY
- S.R.O. - SURFACE RIGHTS ONLY
- M.+S. - MINING AND SURFACE RIGHTS

Description	Order No.	Date	Disposition	File
(1) SEC. 43 of Mg. Act		1/9/70	S.F.S.	1541 VOL. 9 13631
(2) SEC. 43 of Mg. Act		30/11/71	M.R.S.	163475

PLAN NO. G-818

DEPARTMENT OF MINES
— ONTARIO —

Crabclaw Lake Area G2578

Vermillion Bay (Eagle Lake)
G2597

1968

DOCKER

KENORA MINING DIVISION
DISTRICT OF KENORA

M-1968

Scale - 40 Chains 1 inch

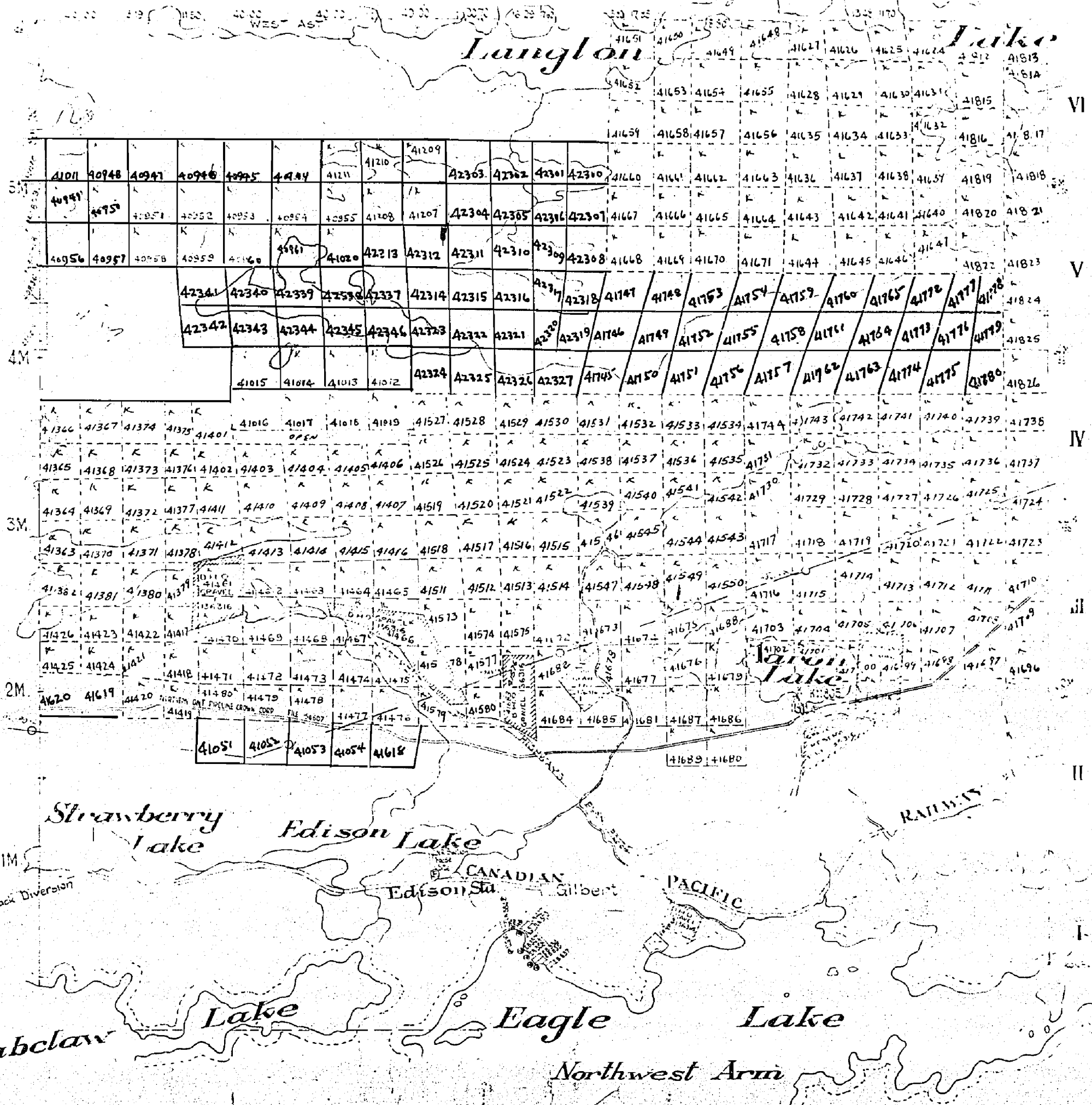
CONCESSION 1

SMELLIE

Feb. 28/68

BRIDGES

LANGTON



Surface reservation 400 feet wide by Dept. of Lands and Forests (Shown thus)

DOCKER

DISTRICT OF
KENORA

KENORA
MINING DIVISION

SCALE: 1-INCH 40 CHAINS

LEGEND

- PATENTED LAND Ⓟ
- CROWN LAND SALE CS
- LEASES Ⓛ
- LOCATED LAND Loc
- LICENSE OF OCCUPATION L.O.
- MINING RIGHTS ONLY M.R.O.
- SURFACE RIGHTS ONLY S.R.O.
- ROADS ———
- IMPROVED ROADS ———
- KING'S HIGHWAYS ———
- RAILWAYS ———
- POWER LINES ———
- MARSH OR MUSKEG ———
- MINES ⓧ
- CANCELLED C

NOTES

400' Surface Rights Reservation Around
All Lakes and Rivers

KENORA
MINING DIV.
RECEIVED
JUN - 2 1969
AM 7:00 PM 4:57

Sept 11/69
Dec 9/69
Nov. 10/72
Oct. 18/73
Sept. 2/75

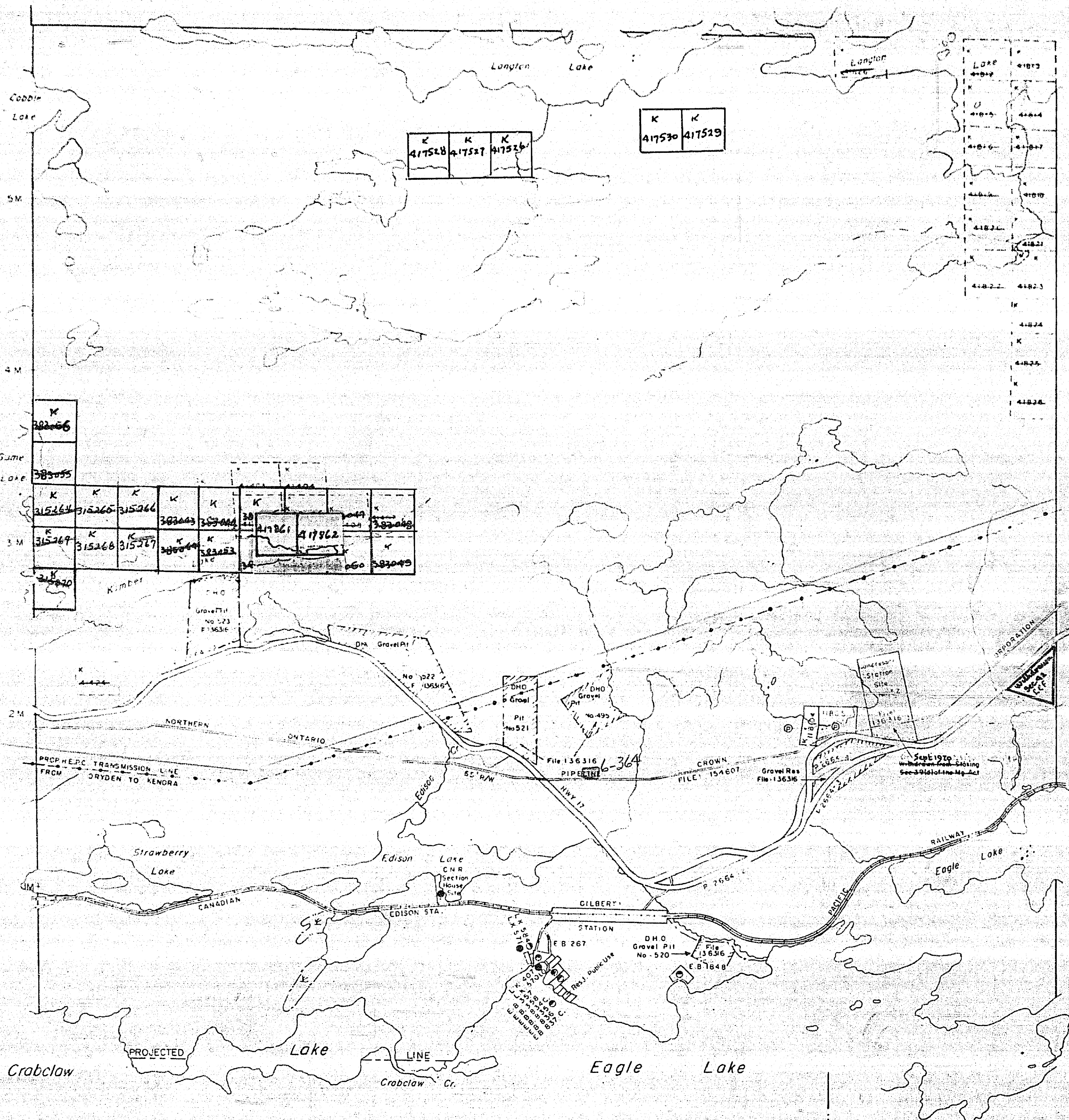
#7

PLAN NO. **M. 1968**

DEPARTMENT OF MINES
ONTARIO

Bridges Twp. (M. 1951)

Langton Twp. (M. 1999)



Crabclaw Lake Area (M. 1971)

Vermilion Bay (Eagle Lake)
(M. 2046)

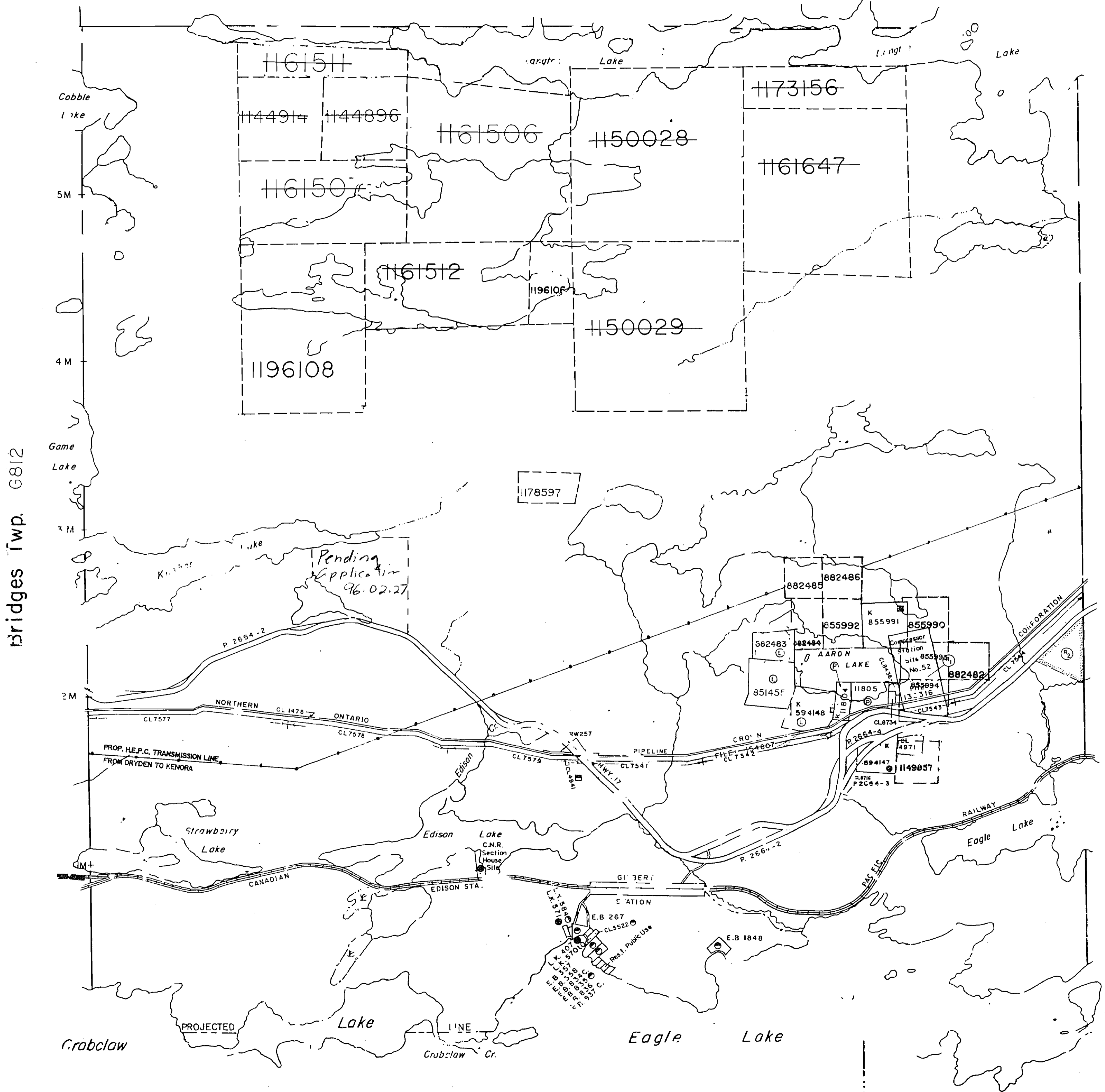
Smellie Twp. G2583

THE TOWNSHIP
OF
DOCKER

DISTRICT OF
KENORA

KENORA
MINING DIVISION

SCALE: 1-INCH = 40 CHAINS



LEGEND

- PATENTED LAND (P)
- CROWN LAND SALE (C.S.)
- LEASE (L)
- LOCATED LAND (L.O.)
- LICENSE OF OCCUPATION (L.O.)
- MINING RIGHTS ONLY (M.R.O.)
- SURFACE RIGHTS ONLY (S.R.O.)
- ROADS
- IMPROVED ROADS
- KING'S HIGHWAYS
- RAILWAYS
- POWER LINES
- MARSH OR MUSKEG
- MINES
- CANCELLED

NOTES

400' Surface Rights Reservation
All Lakes And Rivers.

AREAS WITHDRAWN FROM DISPOSITION

- M.R.O. — MINING RIGHTS ONLY
- S.R.O. — SURFACE RIGHTS ONLY
- M.+S. — MINING AND SURFACE RIGHTS

Description	Order No.	Date	Disposition	File
(P) SEC. 43 of Mg. Act		17/1/70	L.O.	154607 Vol 9 136316
(R) SEC. 43 of Mg. Act		30/11/71	M.B.S.	163475

DATE OF ISSUE

JAN 28 1998

PROVINCIAL RECORDING
OFFICE - SUDBURY

PLAN NO. G-218

DEPARTMENT OF MINES

— ONTARIO —

Crabclaw Lake Area G2578

Verrillion Bay (Eagle Lake)
G2597

1968

Smellie Twp. (M. 2040)

THE TOWNSHIP OF
OF

DOCKER

DISTRICT OF
KENORA

KENORA
MINING DIVISION

SCALE: 1-INCH 40 CHAINS

LEGEND

PATENTED LAND	Ⓟ
CROWN LAND SALE	C.S.
LEASES	Ⓛ
LOCATED LAND	Loc.
LICENSE OF OCCUPATION	L.O.
MINING RIGHTS ONLY	M.R.O.
SURFACE RIGHTS ONLY	S.R.O.
ROADS	— — — — —
IMPROVED ROADS	— — — — —
KING'S HIGHWAYS	— — — — —
RAILWAYS	— — — — —
POWER LINES	— — — — —
MARSH OR MUSKEG	— — — — —
MINES	X
CANCELLED	C

NOTES

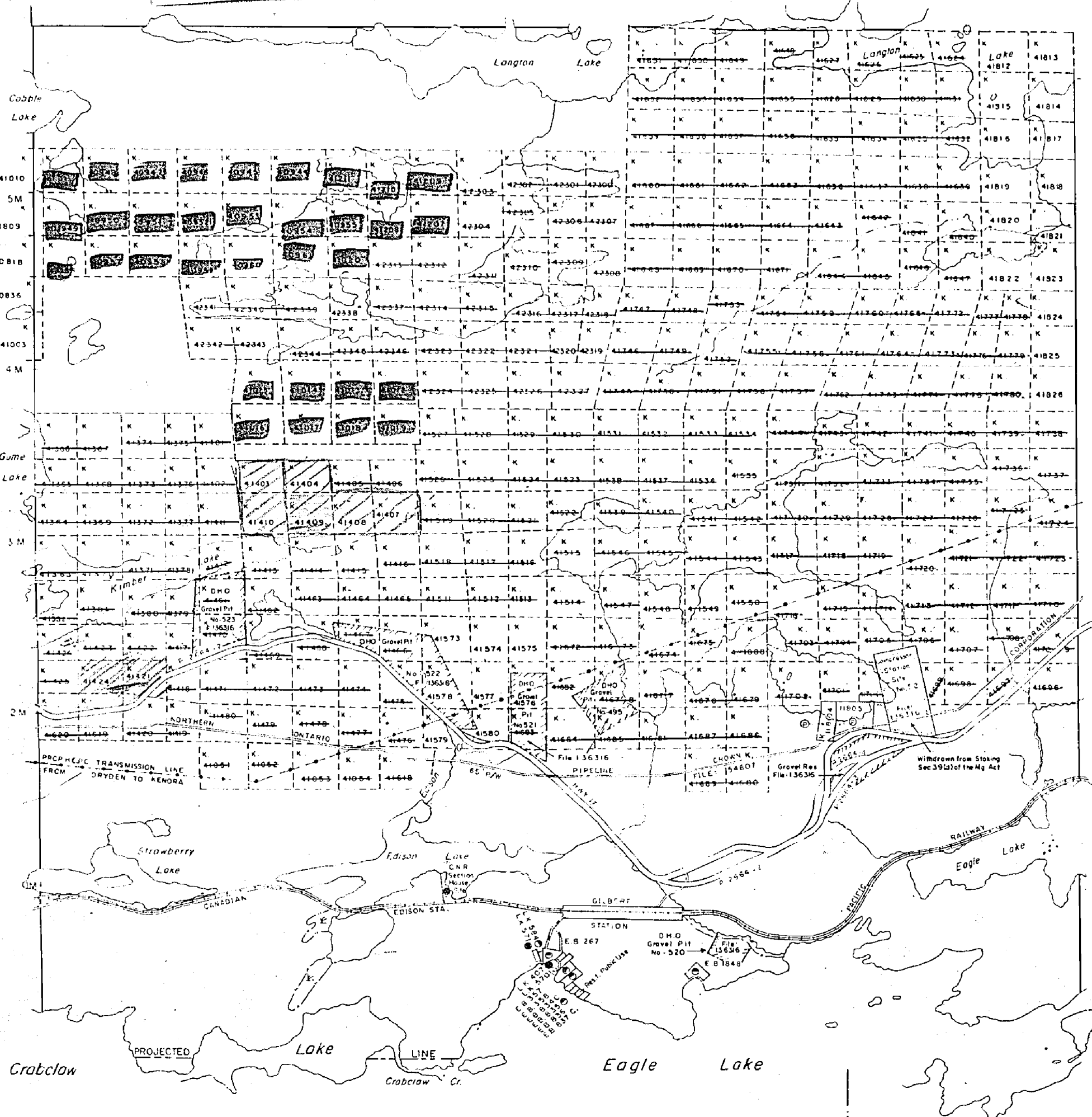
400' Surface Rights ~~Area~~ **KENORA** Reservation Around
All Lakes And Rivers.
REC'D. APR 1 - 1968
RECEIPT No.
MINING DIVISION

Sept. 18/68
Dec. 10/68
Feb. 11/69
Jul 20/69
April 24/69

#6

Bridges Twp. (M. 1951)

Langton Twp. (M. 1999)



Crabclaw Lake Area (M. 1971)

Vermilion Bay (Eagle Lake)
(M. 2046)

PLAN NO. M. 1968

DEPARTMENT OF MINES

— ONTARIO —

DOCKER

DISTRICT OF KENORA

KENORA MINING DIVISION

SCALE: 1-INCH 40 CHAINS

LEGEND

- PATENTED LAND Ⓟ
- CROWN LAND SALE C.S.
- LEASES Ⓛ
- LOCATED LAND Loc.
- LICENSE OF OCCUPATION L.O.
- MINING RIGHTS ONLY M.R.O.
- SURFACE RIGHTS ONLY S.R.O.
- ROADS —
- IMPROVED ROADS —
- KING'S HIGHWAYS —
- RAILWAYS —
- POWER LINES —
- MARSH OR MUSKEG —
- MINES X
- CANCELLED C

NOTES

400' Surface Rights Reservation Around All Lakes And Rivers

File 154607 vol 9 136316 Date Sept. 1, 1970 Disposition S.R.O.

Areas withdrawn from staking under Section 43 of the Mining Act (P.L. 1971)

File 163473 Date Disposition 30% KENORA MINING DIV. SURFACE & MINING RIGHTS

RECEIVED
NOV 4 1975
AM 10:41:21 PM 12:34:56

DATE OF ISSUE
OCT 28 1975

March 10/76
May 27/77

PLAN NO. M. 1968

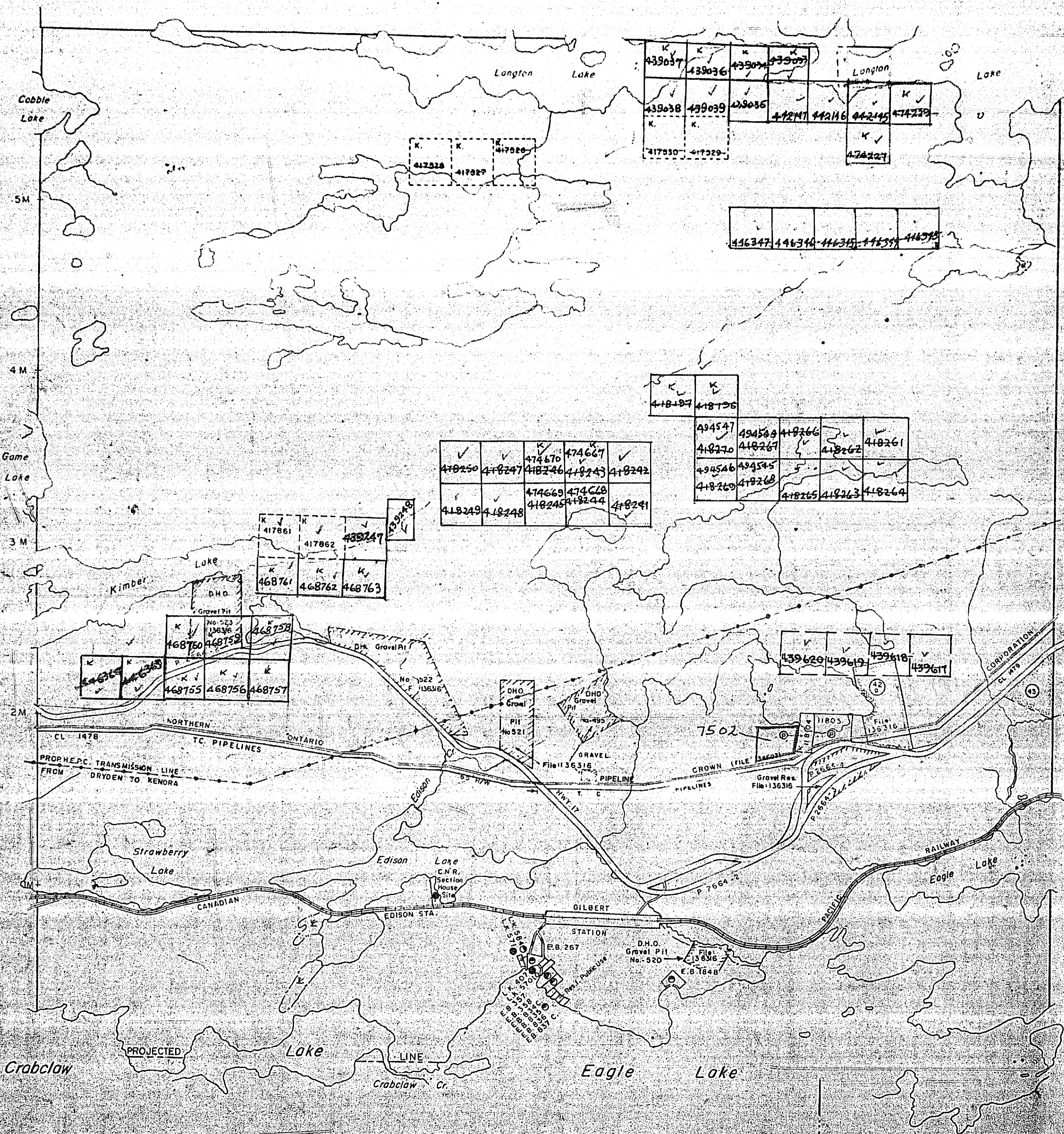
ONTARIO

MINISTRY OF NATURAL RESOURCES

SURVEYS AND MAPPING BRANCH

Bridges Twp. (M. 1951)

Langton Twp. (M. 1999)



Crabclaw Lake Area (M. 1971)

Vermilion Bay (Eagle Lake) (M. 2046)

Smellie Twp. G2583

THE TOWNSHIP
OF
DOCKER

DISTRICT OF
KENORA

KENCRA
MINING DIVISION

SCALE: 1-INCH = 40 CHAINS

LEGEND

PATENTED LAND	(P)
CROWN LAND SALE	(C.S.)
LEASES	(L)
LOCATED LAND	(L.O.)
LICENSE OF OCCUPATION	(L.O.)
MINING RIGHTS ONLY	(M.R.O.)
SURFACE RIGHTS ONLY	(S.R.O.)
ROADS	(R)
IMPROVED ROADS	(IR)
KING'S HIGHWAYS	(K.H.)
RAILWAYS	(R.L.)
POWER LINES	(P.L.)
MARSH OR MUSKEG	(M)
MINES	(Mn)
CANCELLED	(C)

NOTES

400' Surface Rights Reservation
All Lakes And Rivers.

AREAS WITHDRAWN FROM DISPOSITION

- M.R.O. - MINING RIGHTS ONLY
- S.R.O. - SURFACE RIGHTS ONLY
- M.+S. - MINING AND SURFACE RIGHTS

Description	Order No.	Date	Disposition	File
(1) SEC. 43 of Mg. Act		1/9/70	C.E.	1541 (W.I. 9)
(2) SEC. 43 of Mg. Act		30/11/71	M.S.	13631
(3) PENDING APPLICATION UNDER THE AGGREGATE RESOURCES ACT				163473

DATE OF ISSUE

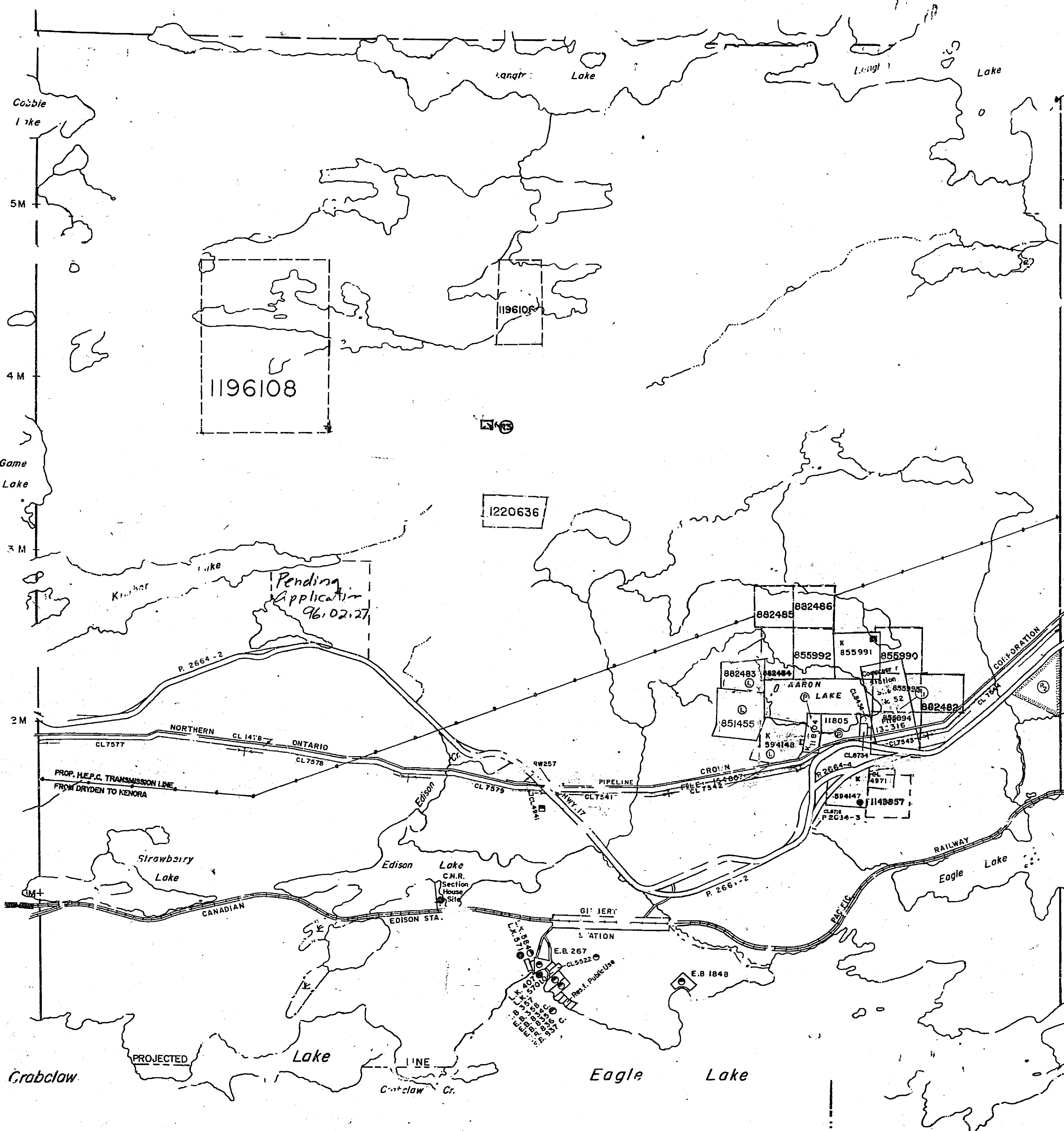
AUG 13 1998

PROVINCIAL RECORDING
OFFICE - SUDBURY

PLAN NO. **G-818**

DEPARTMENT OF MINES

— ONTARIO —



Crabclaw Lake Area G2578

Verrillion Bay (Eagle Lake)
G2597

Bridges Twp. G812

Langton Twp. G822

Smellie Twp. (M. 2040)

THE TOWNSHIP
OF
DOCKER

DISTRICT OF
KENORA

KENORA
MINING DIVISION

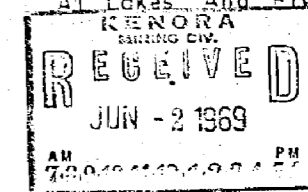
SCALE: 1-INCH 40 CHAINS

LEGEND

- PATENTED LAND (P)
- CROWN LAND SALE (C.S.)
- LEASES (L)
- LOCATED LAND (Loc.)
- LICENSE OF OCCUPATION (L.O.)
- MINING RIGHTS ONLY (M.R.O.)
- SURFACE RIGHTS ONLY (S.R.O.)
- ROADS
- IMPROVED ROADS
- KING'S HIGHWAYS
- RAILWAYS
- POWER LINES
- MARSH OR MUSKEG
- MINES
- CANCELLED

NOTES

400' Surface Rights Reservation Around
All Lakes And Rivers



Sept 11/69
Dec 9/69
Nov. 10/72
Oct. 18/73
Sept. 2/75

#7

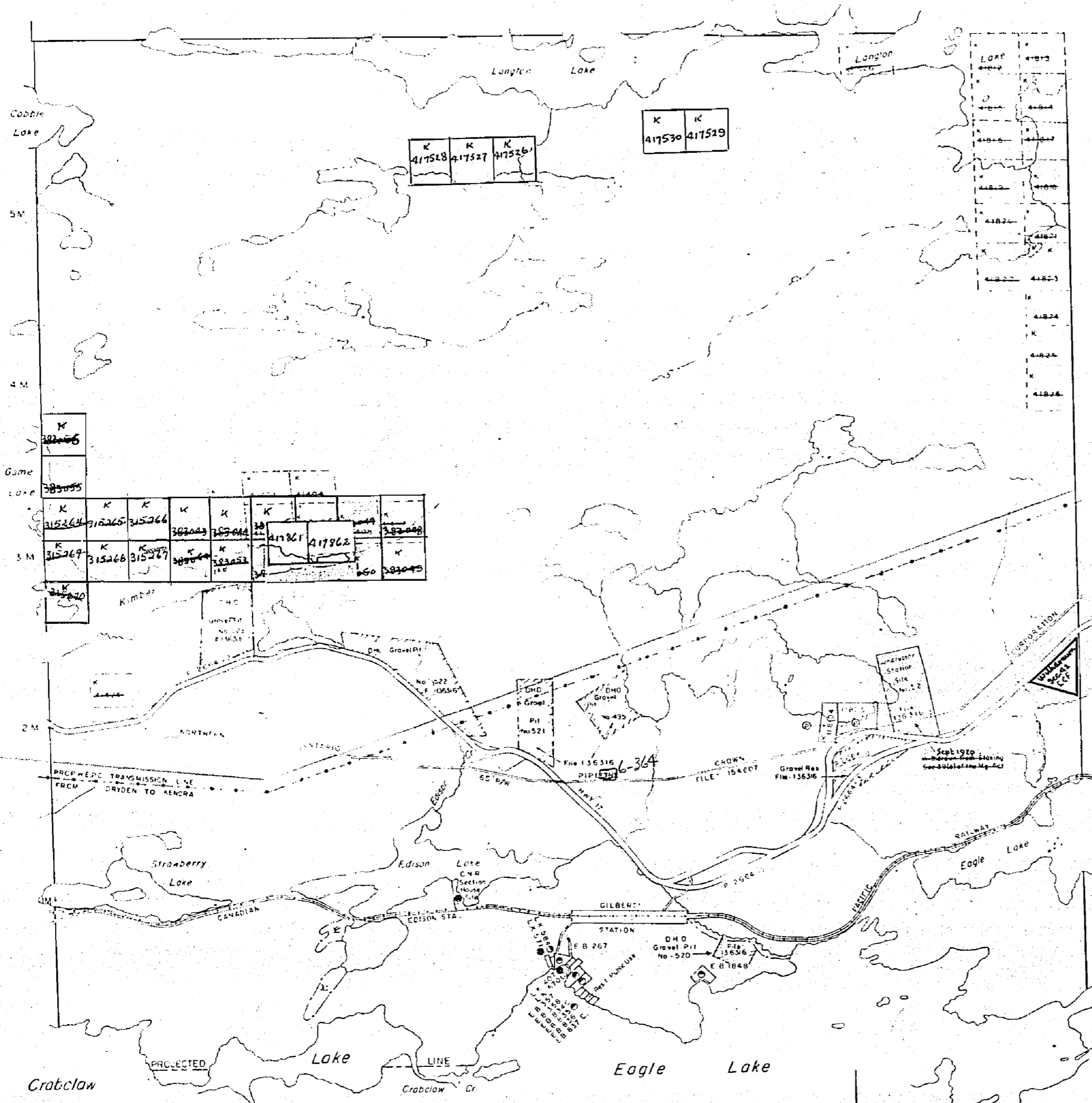
PLAN NO. **M.1968**

DEPARTMENT OF MINES

ONTARIO

Bridges Twp. (M.1951)

Langton Twp. (M.1999)



Crabclaw Lake Area (M.1971)

Vermilion Bay (Eagle Lake)
(M.2046)

1968

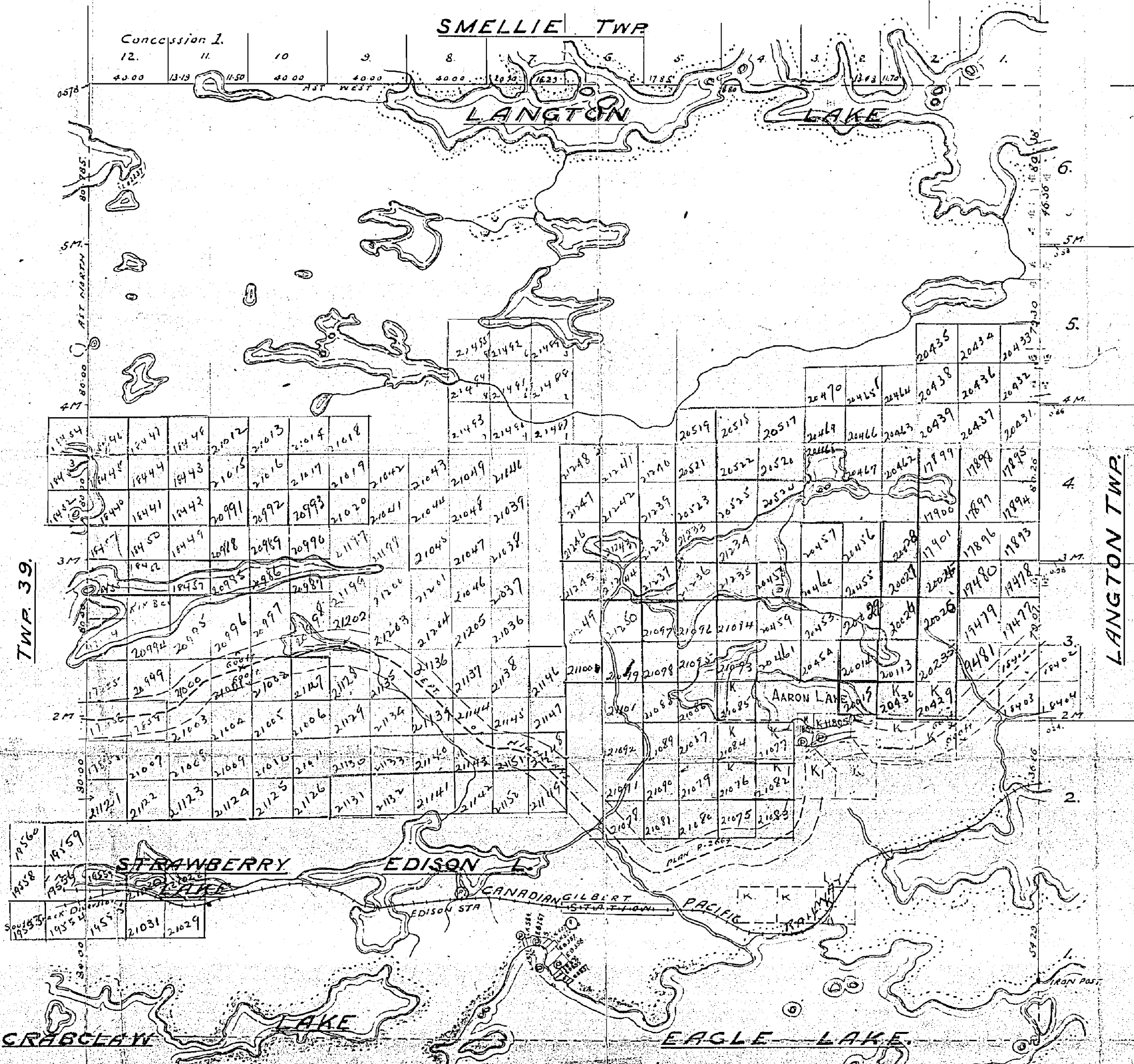
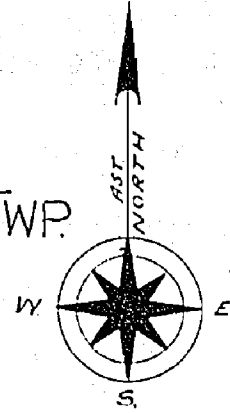
#5
1986

PLAN OF TWP. 38.

Now
DOCKER TWP.

DISTRICT OF KENORA.
KENORA MINING DIVISION.

Scale: 40 Chains to an inch.



Position of Two Bays established by traverse of C. P. Ry. by E. Stewart O.L.S. 1836
N. Bay (S. Bay, Twp Smellie) subdivided by L. Bolton O.L.S. 1905
E. Bay (S. of C. P. Ry. surveyed by L. Bolton O.L.S. 1905
W. Bay, Twp Langton subdivided by U. J. Francis O.L.S. 1908
W. Bay, surveyed by R. S. Kirkup O.L.S. 1938
C. P. Ry. from re-survey plan by D. G. Townsend O.L.S. dated Feb. 27, 1937. R/W 132 ft. Ref. 30167 C.L.S.
C. P. Ry. Track diversion from Diversion Plan by G. M. Phillip O.L.S. 1912. R/W 100 ft. Ref. 5335 C.L.S.
Trans. Can. H'way, surveyed by R. S. Kirkup O.L.S. 1935
Kings H'way, 41200' reservation from Dept. of H'way plan N. R. 2666
of record in the Surveyors' Room Sec. O.C. dated Nov. 9th, Dec. 6th 1933. R/W 121757
Lakes - Rivers from Dem. Topographical Aerial Map, Dryden sheet 1930.

Surface reservations 400' wide by Dept. of L. & A.
The plan hereon thus