M-2585 Dogpaw

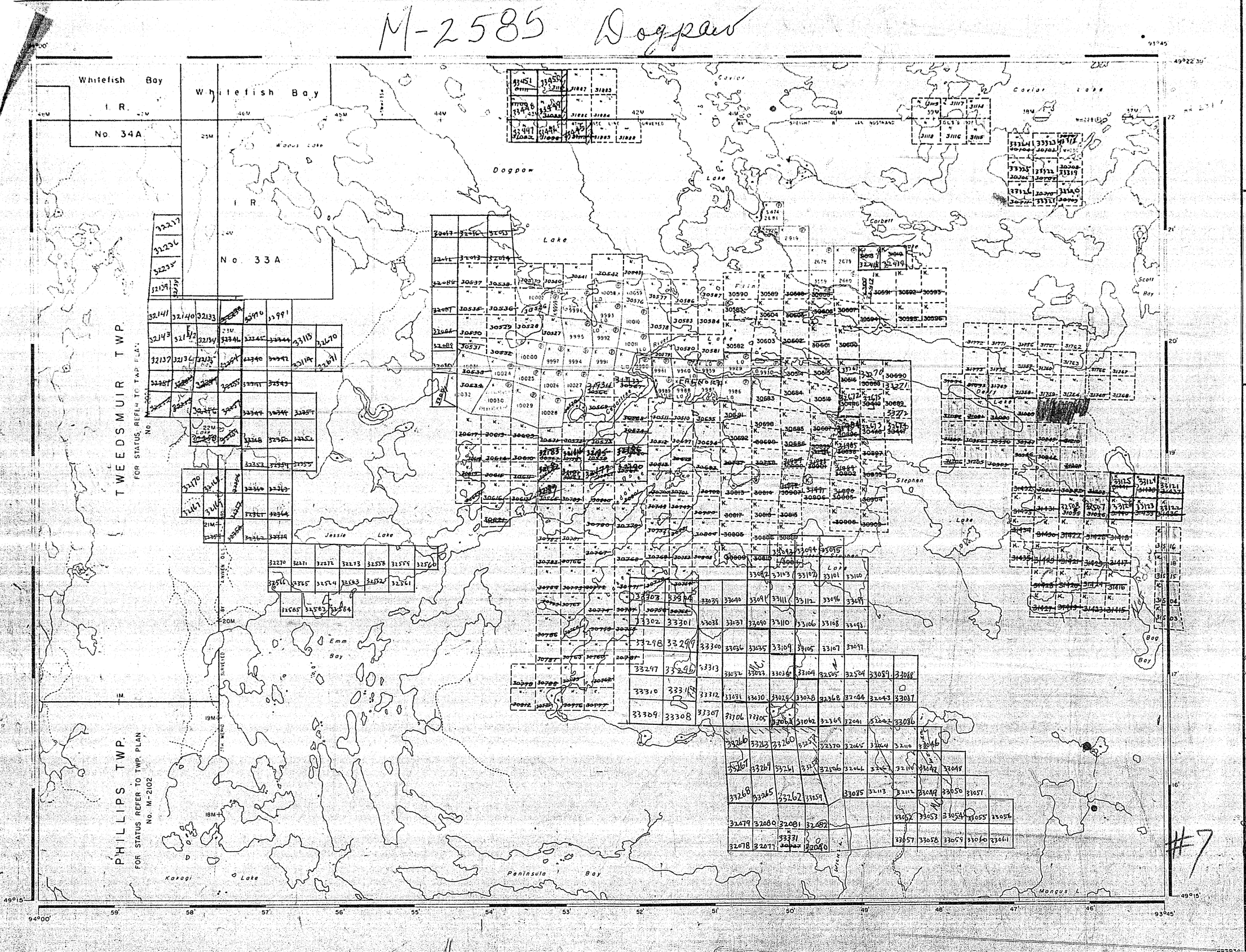

AREA OF

DOGPAW LAKE

DISTRICT OF KENORA

KENORA MINING DIVISION

SCALE: 1-INCH 40 CHAINS

LEGEND

PATENTED LAND	(P)
CROWN LAND SALE	CS
LEASES	(L)
LOCATED LAND	Loc
LICENSE OF OCCUPATION	LO
MINING RIGHTS ONLY	MRO
SURFACE RIGHTS ONLY	SRO
ROADS	
IMPROVED ROADS	
KING'S HIGHWAYS	
RAILWAYS	
POWER LINES	
MARSH OR MUSKEG	
MINES	
CANCELLED	

NOTES

400' Reserve around all lakes & rivers to Dept. of Lands & Forests.

Oct. 27/60 Feb. 20/62
Nov. 7/60
Nov. 14/60
Nov. 23/60
Nov. 24/60
Jan. 26/61
Feb. 3/61
Feb. 23/61
Mar. 7/61
Mar. 21/61
Apr. 14/61
May 11/61
June 2/61
June 9/61
June 28/61
July 4/61
July 10/61
July 19/61
July 25/61
Sept. 8/61
Oct. 3/61
Oct. 12/61
Oct. 20/61
Nov. 9/61
Nov. 14/61
Dec. 12/61
Feb. 25/62

RECEIVED
OCT 17 1960
KENORA MINING DIV.

#7

PLAN NO. M.2585

DEPARTMENT OF MINES
— ONTARIO —

DOGPAW 2585

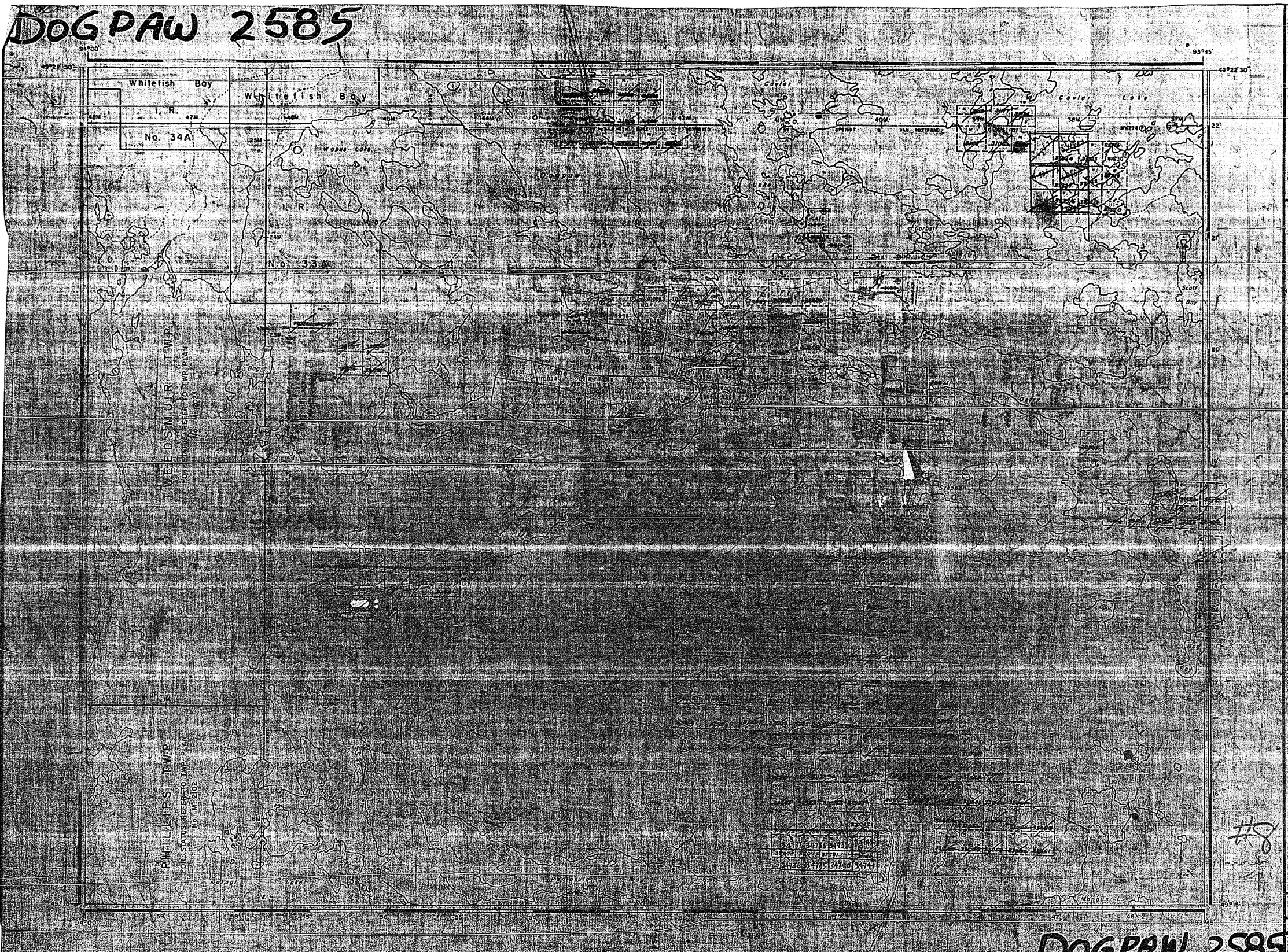

AREA OF 2585

DOGPAW LAKE

DISTRICT OF KENORA

KENORA MINING DIVISION

SCALE: 1 INCH = 40 CHAINS

LEGEND

PATENTED LAND	P
CROWN LAND SALE	C.S.
LEASES	L
LOCATED LAND	Loc
LICENSE OF OCCUPATION	C.O.
MINING RIGHTS ONLY	M.R.O.
SURFACE RIGHTS ONLY	S.R.O.
ROADS	
IMPROVED ROADS	
KING'S HIGHWAYS	
RAILWAYS	
POWER LINES	
MARSH OR MUSKEG	
MINES	
CANCELLED	C

NOTES

400' Reserve around all lakes & rivers to Dept. of Lands & Forests.

RECEIVED MAR - 2 1962 KENORA MINING DIV.

Mar. 14/62
Apr. 5/62
Apr. 7/62
June 20/62
July 17/62
Nov. 19/62
Feb. 20/63
SEPT. 27/63
Oct. 23/63
Jan. 14/64
MAR. 10/64
June 12/64
October 21, 1964

#8

PLAN NO. M.258

DEPARTMENT OF MINES
— ONTARIO —

DOGPAW 2585

155080 JAN. 29/65

AREA OF

DOGPAW LAKE

DISTRICT OF KENORA

KENORA MINING DIVISION

SCALE: 1-INCH = 40 CHAINS

LEGEND

PATENTED LAND	P
CROWN LAND SALE	C.S
LEASES	L
LOCATED LAND	Loc
LICENSE OF OCCUPATION	L.O.
MINING RIGHTS ONLY	M.R.O
SURFACE RIGHTS ONLY	S.R.O
ROADS	
IMPROVED ROADS	
KING'S HIGHWAYS	
RAILWAYS	
POWER LINES	
MARSH OR MUSKEG	
MINES	
CANCELLED	C.

NOTES

400' Surface Rights Reservation around all lakes and rivers.

FEB -2 1965

Sept. 30/65

OCT. 13/65

Sept. 30/66

Nov 2/66

#9

PLAN NO. M.2585

DEPARTMENT OF MINES

— ONTARIO —

493934

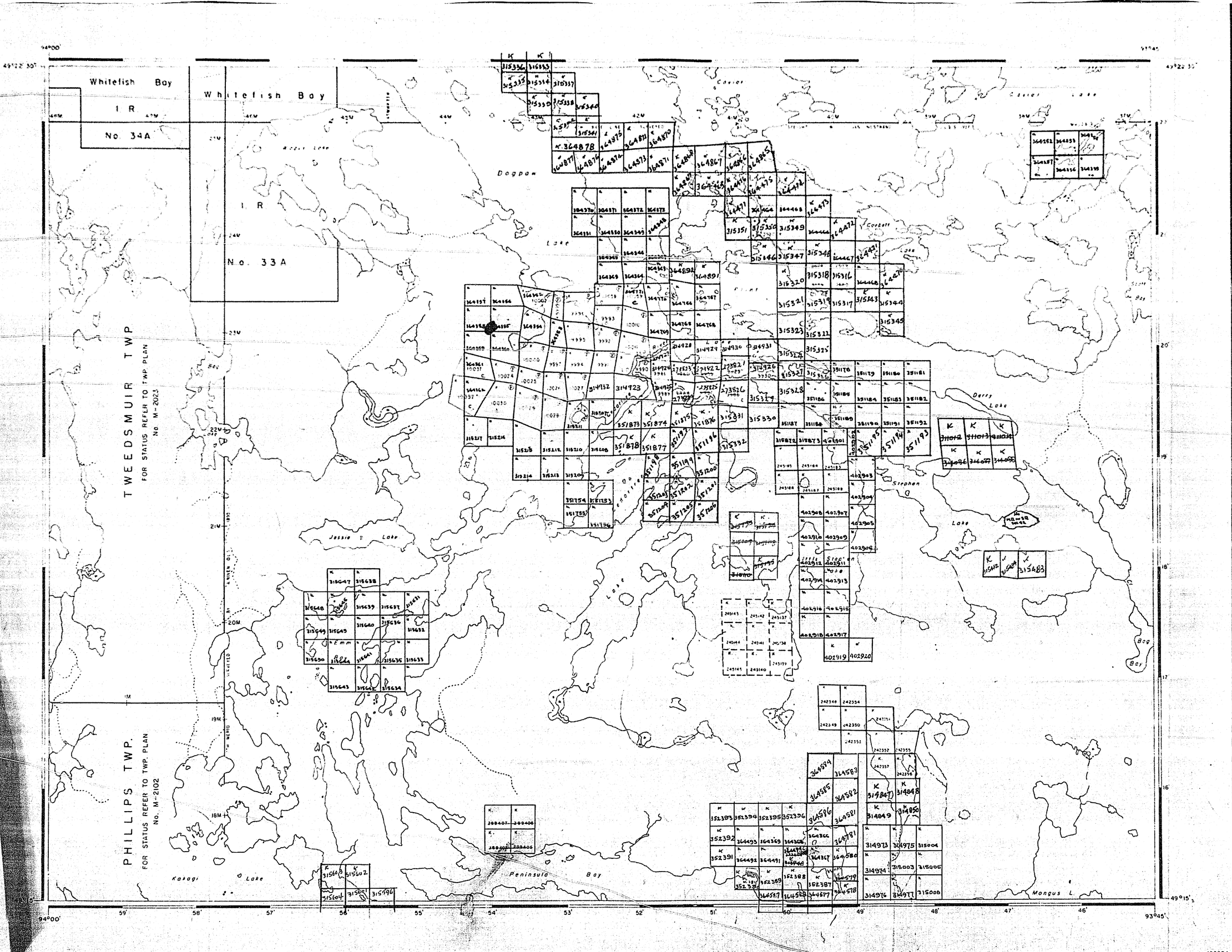

AREA OF

DOGPAW LAKE

DISTRICT OF
KENORA

KENORA
MINING DIVISION

SCALE: 1-INCH 40 CHAINS

LEGEND

PATENTED LAND	P
CROWN LAND SALE	CS
LEASES	L
LOCATED LAND	Loc
LICENSE OF OCCUPATION	LO
MINING RIGHTS ONLY	MRO
SURFACE RIGHTS ONLY	SRO
ROADS	
IMPROVED ROADS	
KING'S HIGHWAYS	
RAILWAYS	
POWER LINES	
MARSH OR MUSKEG	
MINES	
CANCELLED	C

NOTES

400' Surface Rights Reservation around all lakes and rivers.

KENORA
FILED.
REC'D. JUN 14 1971
RECEIPT No.
MINING DIVISION

Nov. 15/71
Dec. 21/71
May. 19/72
July 10/72
Aug. 29/72
Nov. 16/72
Dec. 22/72
Feb. 9/73
March 8/73
March 14/73
MAY 22/73
May 29/73
June 4/73
June 18/73
June 20/73
July 17/73
Aug. 10/73
Aug 20/73
Aug 23/73
Oct 2/73
Nov. 21/73
Feb. 14/74
Apr. 29/74
May 2/74.

NATIONAL TOPOGRAPHIC SERIES 52 F 5

PLAN NO. M.2585

ONTARIO
DEPARTMENT OF MINES
AND NORTHERN AFFAIRS

LOBSTICK BAY M.2635

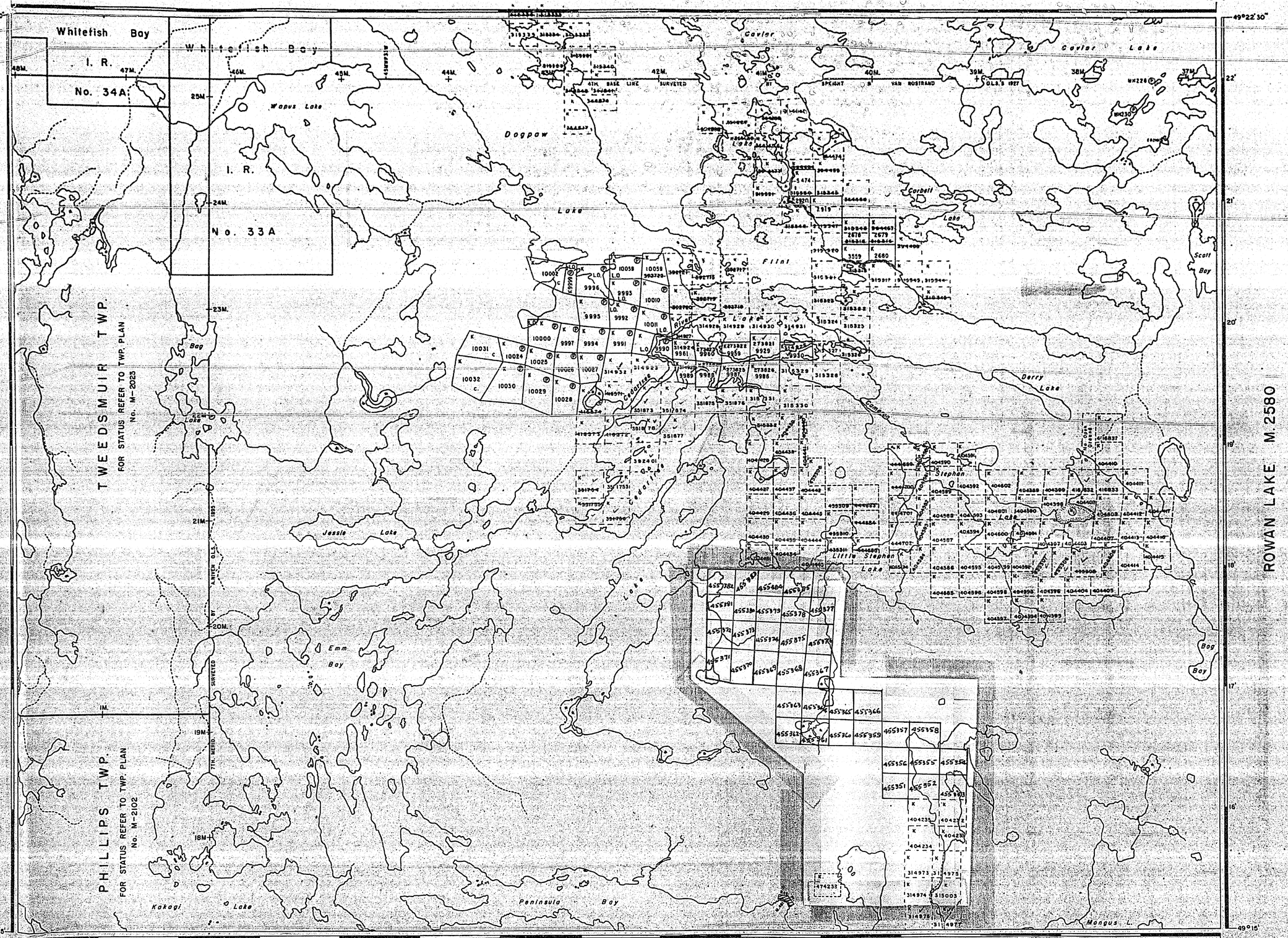

AREA OF

DOGPAW LAKE

DISTRICT OF
KENORA

KENORA
MINING DIVISION

SCALE: 1-INCH = 40 CHAINS

LEGEND

PATENTED LAND	(P)
CROWN LAND SALE	C.S.
LEASED	(L)
LOCATED LAND	Loc.
LICENSE OF OCCUPATION	L.O.
MINING RIGHTS ONLY	M.R.O.
SURFACE RIGHTS ONLY	S.R.O.
ROADS	
IMPROVED ROADS	
KING'S HIGHWAYS	
RAILWAYS	
POWER LINES	
MARSH OR MUSKEG	
MINES	
CANCELLED	C.

NOTES

400' Surface Rights Reservation along the shores of all lakes and rivers.

Areas withdrawn from staking under Section 43 of the Mining Act. R.S.O. '70

	File	Date	Disposition
S	163473	1 Mar. '72	surface & mining rights

RECEIVED
NOV 4 1975
KENORA MINING DIV.
7AM 7 8 9 10 11 12 1 2 3 4 5 6 7PM

Aug 17/76 (C)
Apr 15/77
06/7/77

DATE OF ISSUE
OCT 28 1975

NATIONAL TOPOGRAPHIC SERIES 52 F 5

PLAN NO. M.2585

ONTARIO
MINISTRY OF NATURAL RESOURCES
SURVEYS AND MAPPING BRANCH
493934

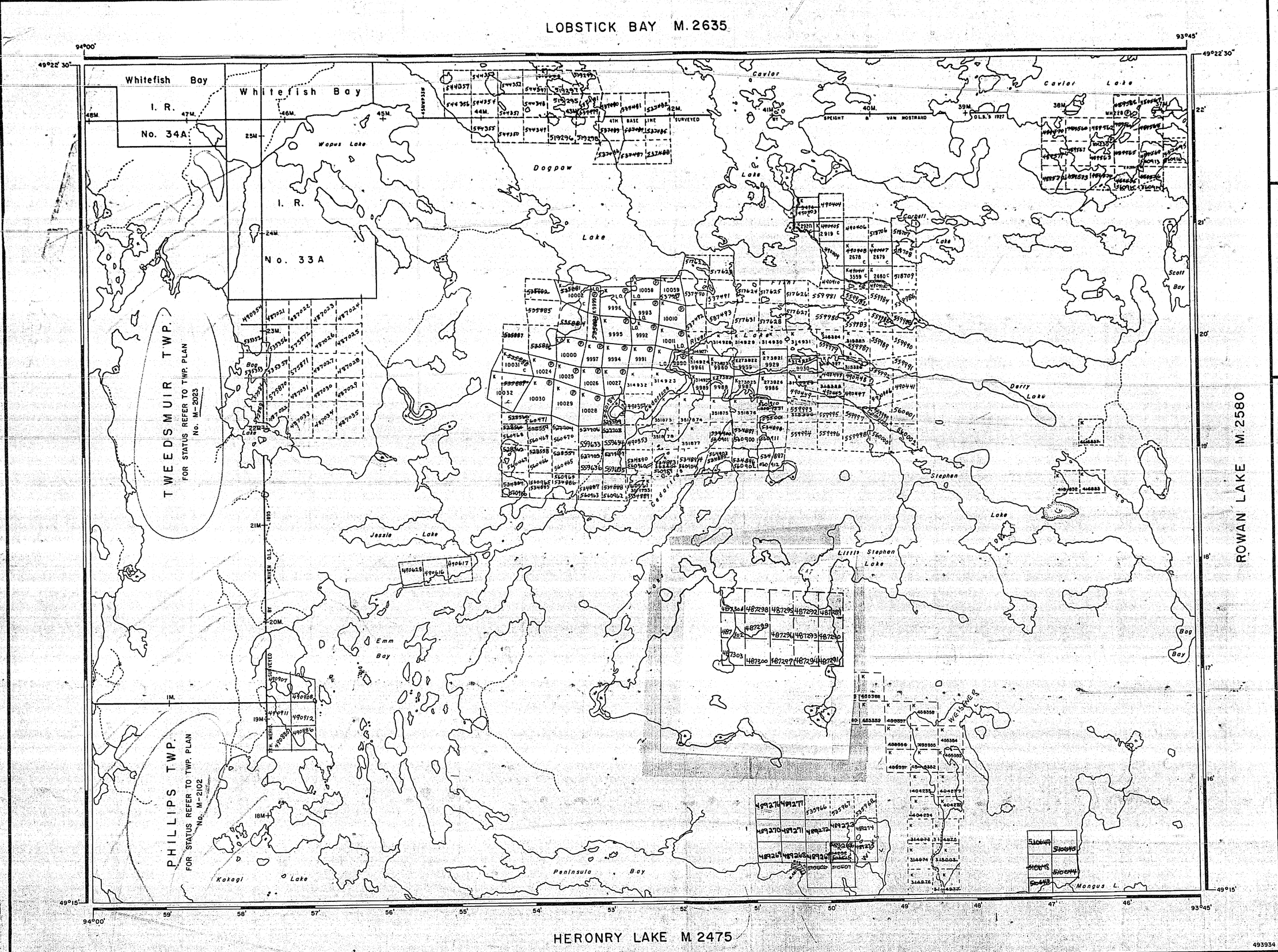

AREA OF M-2585

DOGPAW LAKE

DISTRICT OF KENORA

KENORA MINING DIVISION

SCALE: 1-INCH = 40 CHAINS

LEGEND

PATENTED LAND	Ⓟ
CROWN LAND SALE	C.S.
LEASES	Ⓛ
LOCATED LAND	Loc.
LICENSE OF OCCUPATION	L.O.
MINING RIGHTS ONLY	M.R.O.
SURFACE RIGHTS ONLY	S.R.O.
ROADS	
IMPROVED ROADS	
KING'S HIGHWAYS	
RAILWAYS	
POWER LINES	
MARSH OR MUSKEG	
MINES	
CANCELLED	C.

NOTES

400' Surface Rights Reservation along the shores of all lakes and rivers.

Areas withdrawn from staking under Section 43 of the Mining Act. R.S.

File	Date	Disposition
Ⓟ 163473	1 Mar. '72	surface & mining rights

KENORA MINING DIV. RECEIVED JUN 30 1977 AM 7,8,9,10,11,12,1,2,3,4,5,6 PM

DATE OF ISSUE JUN 29 1977

Oct 6/77
May 3/78

#1

NATIONAL TOPOGRAPHIC SERIES 52 F 5

PLAN NO. M.2585

ONTARIO
MINISTRY OF NATURAL RESOURCES
SURVEYS AND MAPPING BRANCH

493934

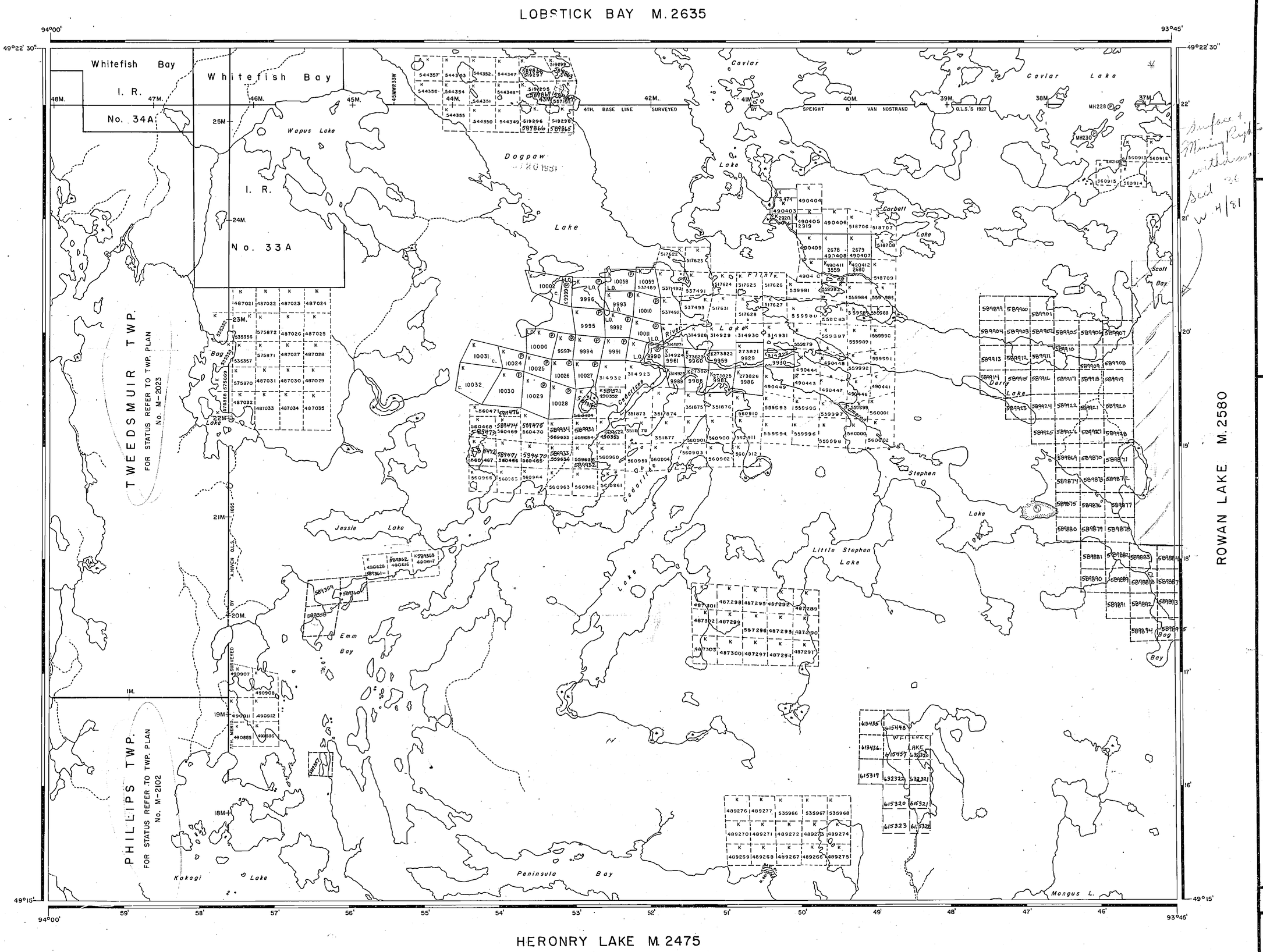

AREA OF

DOGPAW LAKE

DISTRICT OF KENORA

KENORA MINING DIVISION

SCALE: 1-INCH = 40 CHAINS

LEGEND

PATENTED LAND	Ⓟ
CROWN LAND SALE	C.S.
LEASES	Ⓛ
LOCATED LAND	Loc.
LICENSE OF OCCUPATION	L.O.
MINING RIGHTS ONLY	M.R.O.
SURFACE RIGHTS ONLY	S.R.O.
ROADS	
IMPROVED ROADS	
KING'S HIGHWAYS	
RAILWAYS	
POWER LINES	
MARSH OR MUSKEG	
MINES	
CANCELLED	C.

NOTES

400' Surface Rights Reservation along the shores of all lakes and rivers.

Areas withdrawn from staking under Section 43 of the Mining Act. R S

File	Date	Disposition
163473	1 Mar. '72	surface & mining rights

* Reopened DM 02/82 S & W2

Surface + Mining Rights withdrawn Sect 36 W 4/81

DATE OF ISSUE
JUL 10 1981
Ministry of Natural Resources
TORONTO

KENORA MINING DIV.
RECEIVED
JUL 21 1981
AM 7 8 9 10 11 12 1 2 3 4 5 6 PM

#2

NATIONAL TOPOGRAPHIC SERIES 52 F 5

PLAN NO. M.2585

ONTARIO
MINISTRY OF NATURAL RESOURCES
SURVEYS AND MAPPING BRANCH

493934

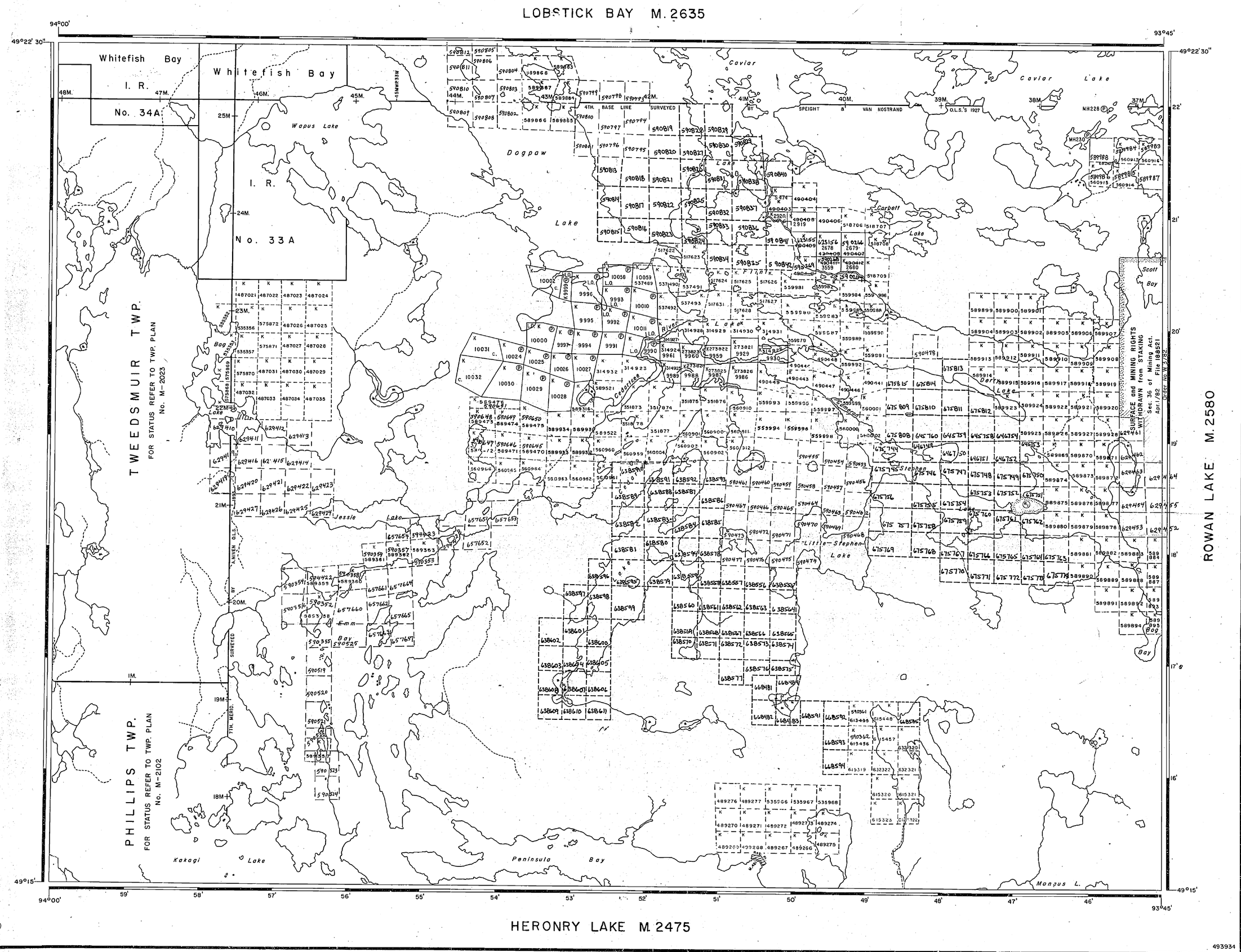

AREA OF

DOGPAW LAKE

DISTRICT OF KENORA

KENORA MINING DIVISION

SCALE: 1-INCH = 40 CHAINS

LEGEND

PATENTED LAND	Ⓟ
CROWN LAND SALE	C.S.
LEASES	Ⓛ
LOCATED LAND	Loc.
LICENSE OF OCCUPATION	L.O.
MINING RIGHTS ONLY	M.R.O.
SURFACE RIGHTS ONLY	S.R.O.
ROADS	
IMPROVED ROADS	
KING'S HIGHWAYS	
RAILWAYS	
POWER LINES	
MARSH OR MUSKEG	
MINES	
CANCELLED	C.

NOTES

400' Surface Rights Reservation along the shores of all lakes and rivers.

Areas withdrawn from staking under Section 43 of the Mining Act. R.S.

File	Date	Disposition
163473	1 Mar. '72	surface & mining rights

DATE OF ISSUE
JUL 7 1982
Ministry of Natural Resources
TORONTO

#3

NATIONAL TOPOGRAPHIC SERIES 52 F 5

PLAN NO. M.2585

ONTARIO
MINISTRY OF NATURAL RESOURCES
SURVEYS AND MAPPING BRANCH

493934

LOBSTICK BAY G-2627

94°00'

93°45'

49°22'30"

49°15'

Whitefish Bay I.R. No 34A

Whitefish Bay I.R. No 33A

TWEEDSMUIR TWP. FOR STATUS REFER TO TWP PLAN No

PHILLIPS TWP. FOR STATUS REFER TO TWP PLAN No

ROWAN LAKE G-2639

HERONRY LAKE G-2621

493934

LEGEND

- HIGHWAY AND ROUTE No.
- OTHER ROADS
- TRAILS
- SURVEYED LINES:
  - TOWNSHIPS, BASE LINES, ETC.
  - LOTS, MINING CLAIMS, PARCELS, ETC.
- UNSURVEYED LINES:
  - LOT LINES
  - PARCEL BOUNDARY
  - MINING CLAIMS ETC.
- RAILWAY AND RIGHT OF WAY
- UTILITY LINES
- NON-PERENNIAL STREAM
- FLOODING OR FLOODING RIGHTS
- SUBDIVISION OR COMPOSITE PLAN
- RESERVATIONS
- ORIGINAL SHORELINE
- MARSH OR MUSKEG
- MINES
- TRAVERSE MONUMENT

DISPOSITION OF CROWN LANDS

TYPE OF DOCUMENT	SYMBOL
PATENT, SURFACE & MINING RIGHTS	ⓟ or ●
" , SURFACE RIGHTS ONLY	◒
" , MINING RIGHTS ONLY	◓
LEASE, SURFACE & MINING RIGHTS	■
" , SURFACE RIGHTS ONLY	▬
" , MINING RIGHTS ONLY	▼
LICENCE OF OCCUPATION	▼
ORDER-IN-COUNCIL	OC
RESERVATION	ⓡ
CANCELLED	⊗
SAND & GRAVEL	Ⓢ

NOTE: MINING RIGHTS IN PARCELS PATENTED PRIOR TO MAY 6, 1913, VESTED IN ORIGINAL PATENTEE BY THE PUBLIC LANDS ACT, R.S.O. 1970, CHAP. 380, SEC. 63, SUBSEC 1.

REFERENCES

AREAS WITHDRAWN FROM DISPOSITION

M.R.O. – MINING RIGHTS ONLY

S.R.O. – SURFACE RIGHTS ONLY

M.+ S. MINING AND SURFACE RIGHTS

Description	Order No.	Date	Disposition	File
		Mar 1/72	S.R.&M.R.	163473

KENORA MINING DIV. RECEIVED SEP 18 1985 AM 8 9 10 11 12 1 2 3 4 5 6

KENORA MINING DIV. RECEIVED JUN 7 1984 AM 8 9 10 11 12 1 2 3 4 5 6 PM

Effective as Seen

SCALE: 1 INCH = 40 CHAINS

FEET 0 1000 2000 4000 6000 8000

METRES 0 200 1000 (1 KM) 2000 (2 KM)

AREA

DOGPAW LAKE

M.N.R. ADMINISTRATIVE DISTRICT

KENORA

MINING DIVISION

KENORA

LAND TITLES / REGISTRY DIVISION

KENORA

Ministry of Natural Resources — Land Management Branch — Ontario

Date	Number
JANUARY, 1984	G-2613
M-2585	

Dogpaw 2585 : Dogpaw

9#

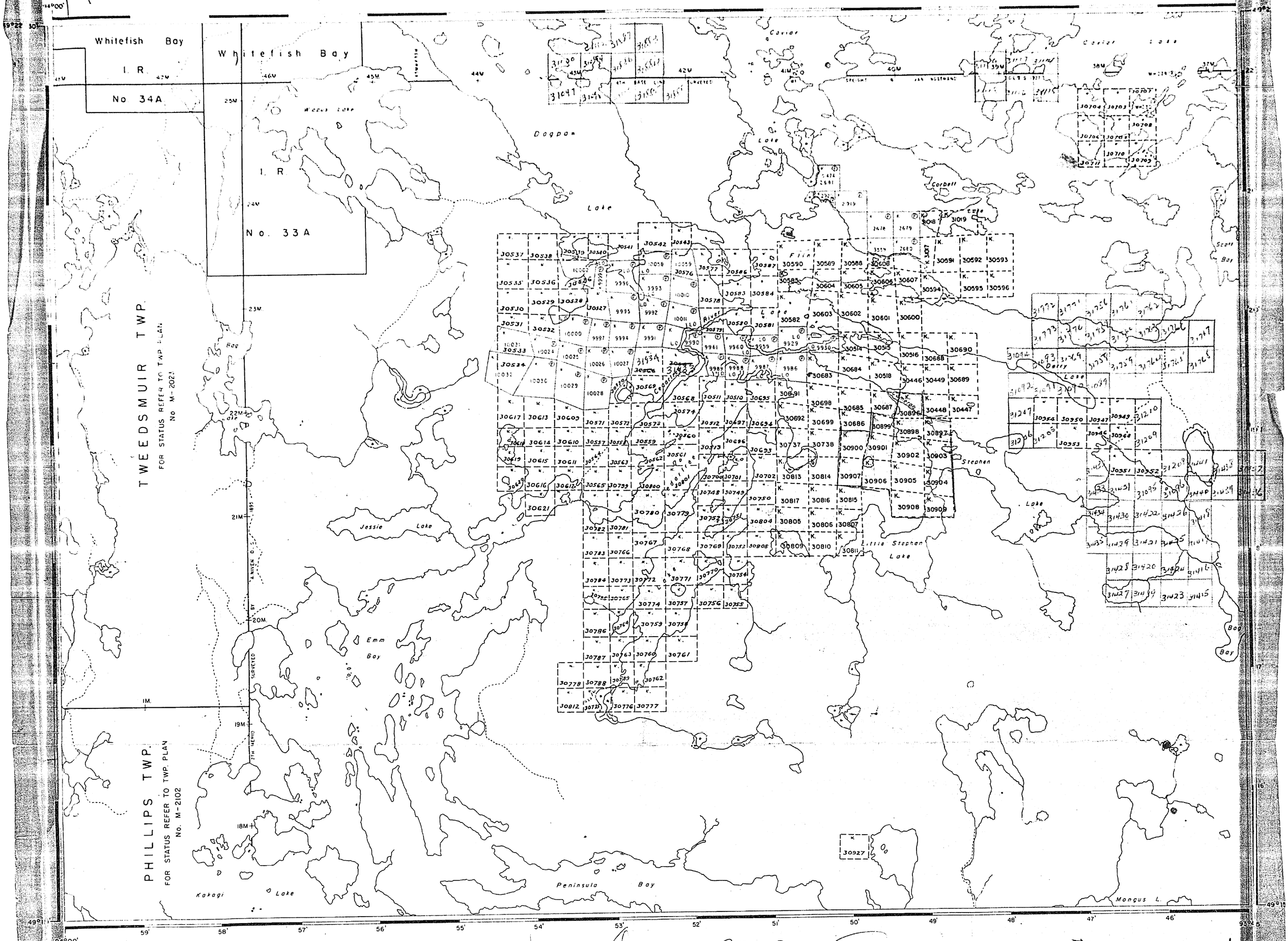

Dogpaw

2585

Oct. 12/60

DOGPAW

2585

LOBSTICK BAY G-2627

HERONRY LAKE G-2621

LAKE G-2639 ROWAN

94°00' 93°45' 49°22'30" 49°15'

Whitefish Bay I. R. No. 34A

Whitefish Bay I. R. No. 33A

TWEEDSMUIR TWP. FOR STATUS REFER TO TWP. PLAN No. G1357

PHILLIPS TWP. FOR STATUS REFER TO TWP. PLAN No. G1353

4TH. BASE LINE SURVEYED

SPEIGHT & VAN NOSTRAND O.L.S.'S 1927

Wapus Lake · Dogpaw Lake · Caviar Lake · Corbett Lake · Flint Lake · Scott Bay · Derry Lake · Stephen Lake · Little Stephen Lake · Jessie Lake · Emm Bay · Peninsula Bay · Kakagi Lake · Mongus L. · Bag Bay · Cedartree Creek · Lapwing River · Comeau River

1178865 1178860 1178837 1178838 1178836 1178835 1178369 1178246 1178247 1178834 1178832 1178357 1178831 1178833 1178822 1178824 1178823 1178821 1178174 1178175 1178176 1178177 1178157 1178159 1178219 1178218 1178220 1178651 1178542 1178543 1178544 1178545 1178546

1215707 1215786 1215785 1215709 1215710 1215711 1216056 1216057 1216058 1216059 1216060 1216061 1216069 1216051 1216052 1216053 1216054 1216055 1210110 1210109 1210108 1210089 1210090 1210100 1210071 1210086 1210091 1210080 1210083 1210070 1210085 1210092 1210094 1210093 1210079 1210084 1210096 1210097 1210098 1210099 1210103 1210104 1210065 1210066 1210067 1210072 1210088 1210712 1210713 1210714 1210107 1210105 1210076 1210101

1163047 1184695 1184696 1184694 1184693 1184692 1184691 1184690 1184689 1184688 1184687 1184686 1184685 1184684 1184683 1184682 1184681 1184680 1184679 1184678 1184677 1184676 1184675 1184674 1184673 1184672 1184671 1184670 1184669 1184668 1184667 1184666 1184665 1184664 1184663 1184662 1184661 1184660 1184659 1184658 1184657 1184656 1184655

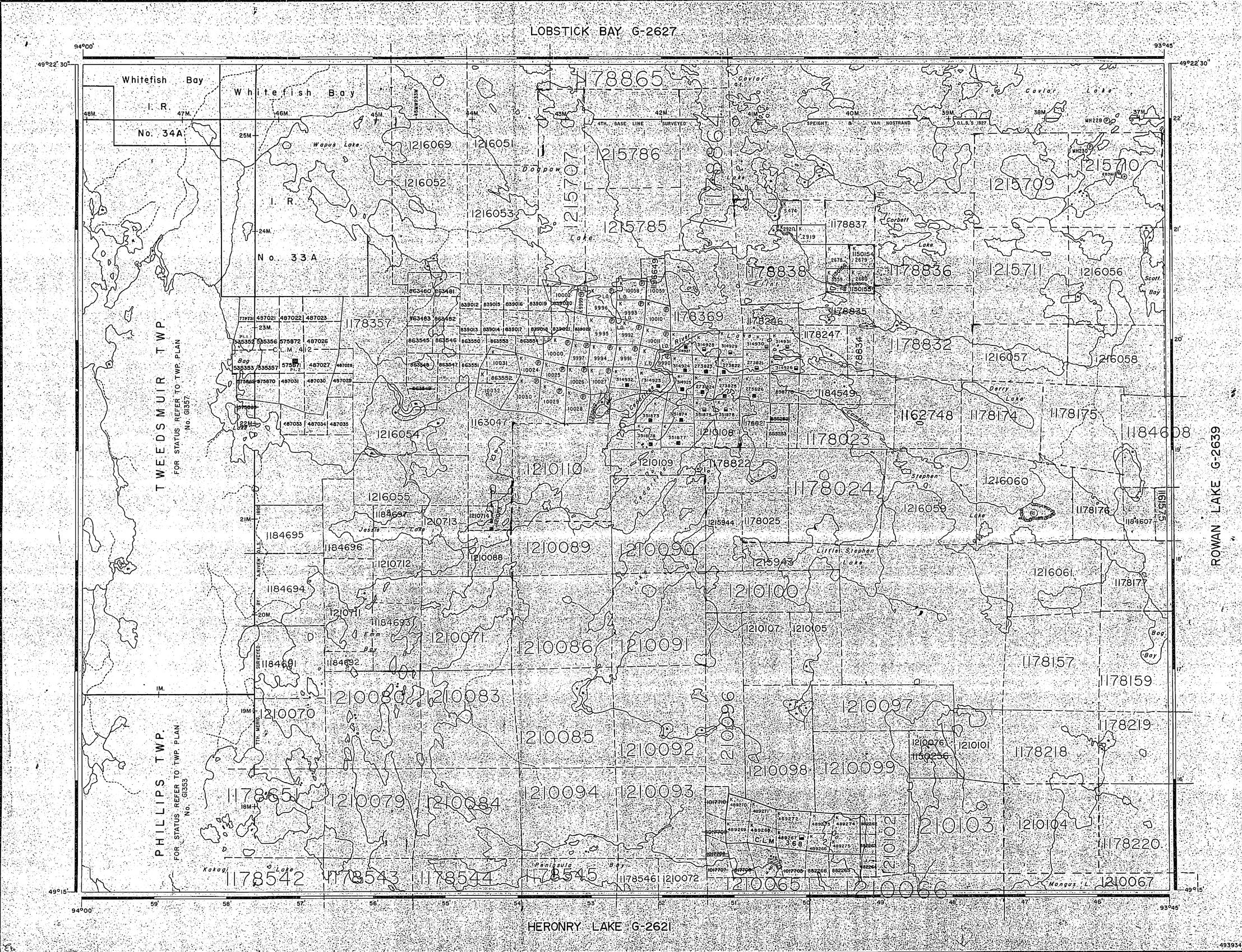

LEGEND

- HIGHWAY AND ROUTE No.
- OTHER ROADS
- TRAILS
- SURVEYED LINES:
  - TOWNSHIPS, BASE LINES, ETC.
  - LOTS, MINING CLAIMS, PARCELS, ETC.
- UNSURVEYED LINES:
  - LOT LINES
  - PARCEL BOUNDARY
  - MINING CLAIMS ETC.
- RAILWAY AND RIGHT OF WAY
- UTILITY LINES
- NON-PERENNIAL STREAM
- FLOODING OR FLOODING RIGHTS
- SUBDIVISION OR COMPOSITE PLAN
- RESERVATIONS
- ORIGINAL SHORELINE
- MARSH OR MUSKEG
- MINES
- TRAVERSE MONUMENT

DISPOSITION OF CROWN LANDS

TYPE OF DOCUMENT	SYMBOL
PATENT, SURFACE & MINING RIGHTS	Ⓟ or ●
" SURFACE RIGHTS ONLY	
" MINING RIGHTS ONLY	
LEASE, SURFACE & MINING RIGHTS	
" SURFACE RIGHTS ONLY	
" MINING RIGHTS ONLY	
LICENCE OF OCCUPATION	▼
ORDER-IN-COUNCIL	OC
RESERVATION	Ⓡ
CANCELLED	
SAND & GRAVEL	

NOTE: MINING RIGHTS IN PARCELS PATENTED PRIOR TO MAY 6, 1913, VESTED IN ORIGINAL PATENTEE BY THE PUBLIC LANDS ACT, R.S.O. 1970, CHAP. 380, SEC. 63, SUBSEC 1.

REFERENCES

AREAS WITHDRAWN FROM DISPOSITION

M.R.O. – MINING RIGHTS ONLY
S.R.O. – SURFACE RIGHTS ONLY
M.+ S. – MINING AND SURFACE RIGHTS

Description	Order No.	Date	Disposition	File
R1	W20/82	mar 1/72	m & s	162473

DATE OF ISSUE

SEP 03 1997

PROVINCIAL RECORDING OFFICE - SUDBURY

SCALE: 1 INCH = 40 CHAINS

FEET 0 1000 2000 4000 6000 8000

METRES 0 200 1000 (1 KM) 2000 (2 KM)

AREA

DOGPAW LAKE

M.N.R. ADMINISTRATIVE DISTRICT
KENORA

MINING DIVISION
KENORA

LAND TITLES / REGISTRY DIVISION
KENORA

Ontario Ministry of Natural Resources — Land Management Branch

Date JANUARY, 1984

Number G-2613

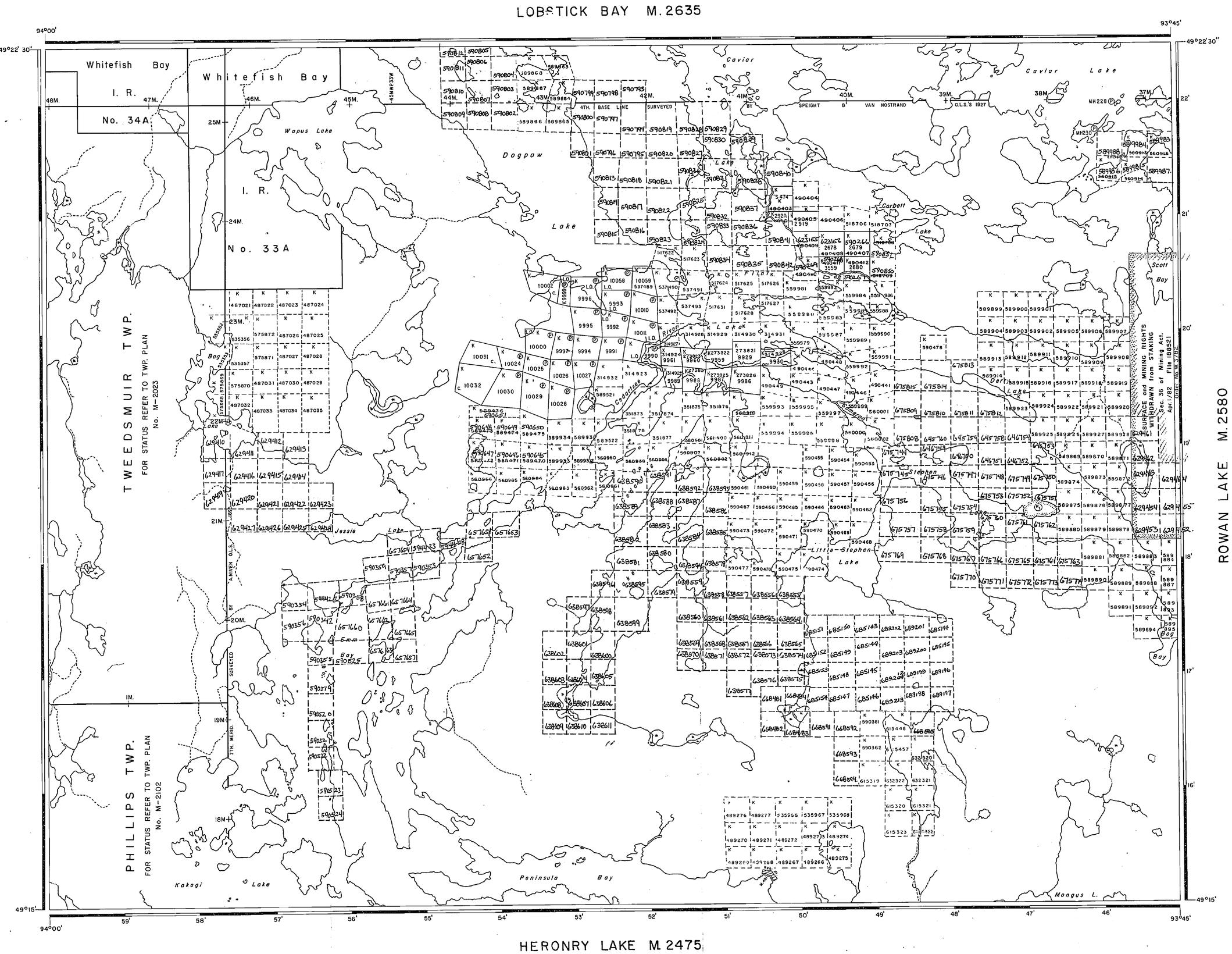

AREA OF

DOGPAW LAKE

DISTRICT OF KENORA

KENORA MINING DIVISION

SCALE: 1-INCH = 40 CHAINS

LEGEND

PATENTED LAND	Ⓟ
CROWN LAND SALE	C.S.
LEASES	Ⓛ
LOCATED LAND	Loc.
LICENSE OF OCCUPATION	L.O.
MINING RIGHTS ONLY	M.R.O.
SURFACE RIGHTS ONLY	S.R.O.
ROADS	
IMPROVED ROADS	
KING'S HIGHWAYS	
RAILWAYS	
POWER LINES	
MARSH OR MUSKEG	
MINES	
CANCELLED	C.

NOTES

400' Surface Rights Reservation along the shores of all lakes and rivers.

Areas withdrawn from staking under Section 43 of the Mining Act. R.S.

File	Date	Disposition
163473	1 Mar. '72	surface & mining rights

DATE OF ISSUE
JAN 4 1983
Ministry of Natural Resources
TORONTO

#12

EFFECTIVE AS LINGEN

KENORA MINING DIV.
RECEIVED
FEB 18 1983
AM 7 8 9 10 11 12 1 2 3 4 5 6 PM

until MAR 8/83

NATIONAL TOPOGRAPHIC SERIES 52 F 5

PLAN NO. M.2585

ONTARIO
MINISTRY OF NATURAL RESOURCES
SURVEYS AND MAPPING BRANCH

493934

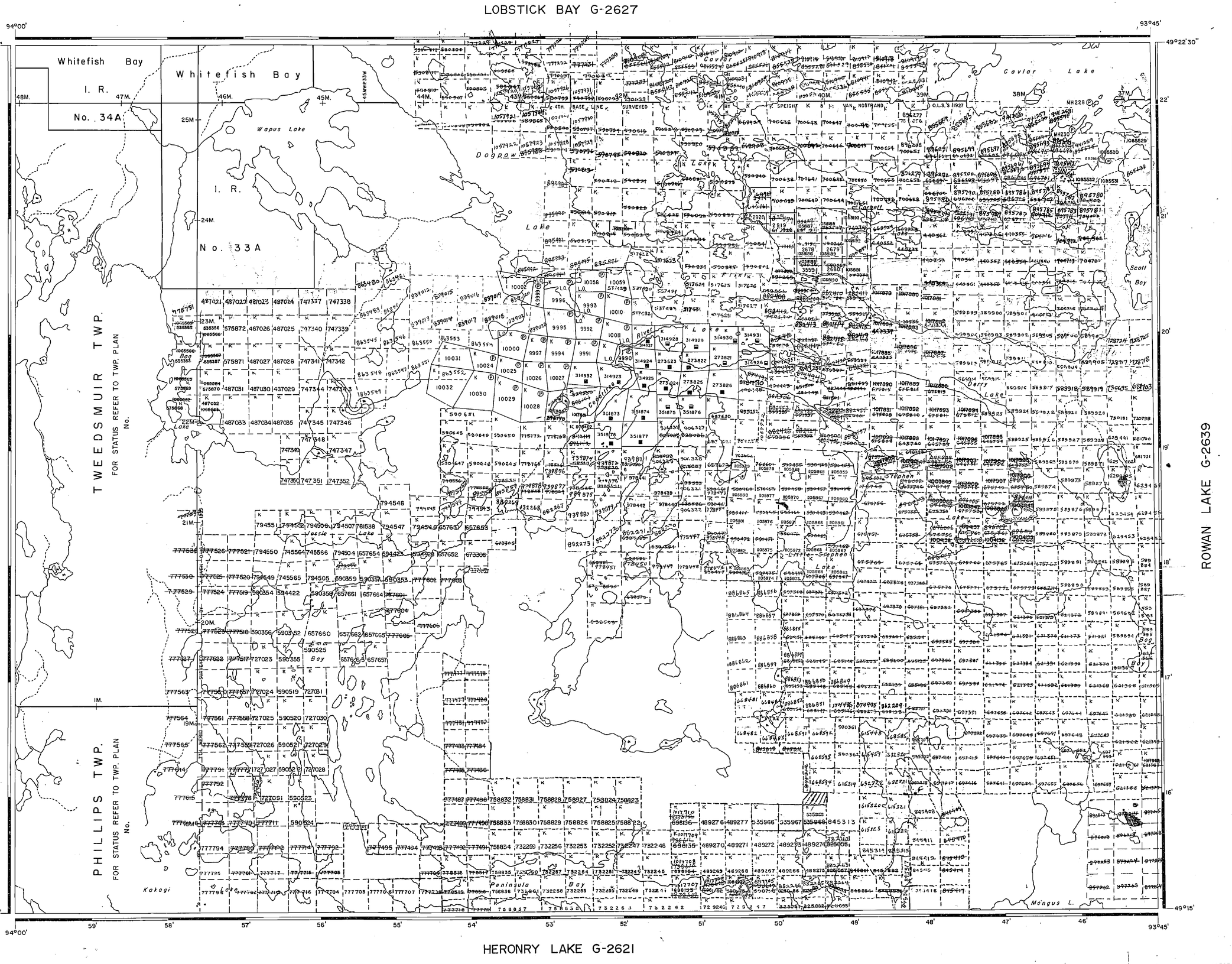

LEGEND

- HIGHWAY AND ROUTE No.
- OTHER ROADS
- TRAILS
- SURVEYED LINES:
  - TOWNSHIPS, BASE LINES, ETC.
  - LOTS, MINING CLAIMS, PARCELS, ETC.
- UNSURVEYED LINES:
  - LOT LINES
  - PARCEL BOUNDARY
  - MINING CLAIMS ETC.
- RAILWAY AND RIGHT OF WAY
- UTILITY LINES
- NON-PERENNIAL STREAM
- FLOODING OR FLOODING RIGHTS
- SUBDIVISION OR COMPOSITE PLAN
- RESERVATIONS
- ORIGINAL SHORELINE
- MARSH OR MUSKEG
- MINES
- TRAVERSE MONUMENT

DISPOSITION OF CROWN LANDS

TYPE OF DOCUMENT	SYMBOL
PATENT, SURFACE & MINING RIGHTS	P or
" , SURFACE RIGHTS ONLY	
" , MINING RIGHTS ONLY	
LEASE, SURFACE & MINING RIGHTS	
" , SURFACE RIGHTS ONLY	
" , MINING RIGHTS ONLY	
LICENCE OF OCCUPATION	
ORDER-IN-COUNCIL	OC
RESERVATION	R
CANCELLED	
SAND & GRAVEL	

NOTE: MINING RIGHTS IN PARCELS PATENTED PRIOR TO MAY 6, 1913, VESTED IN ORIGINAL PATENTEE BY THE PUBLIC LANDS ACT, R.S.O. 1970, CHAP. 380, SEC. 63, SUBSEC 1.

REFERENCES

AREAS WITHDRAWN FROM DISPOSITION

M.R.O. – MINING RIGHTS ONLY
S.R.O. – SURFACE RIGHTS ONLY
M.+ S. – MINING AND SURFACE RIGHTS

Description	Order No.	Date	Disposition	File

KENORA MINING RECEIVED JUL 18 1989 AM 7 8 9 10 11 12 1 2 3 4 5 6

Effective as linen

KENORA MINING RECEIVED 1985 AM 7 8 9 10 11 12 1 2 3 4 5

SCALE: 1 INCH = 40 CHAINS

FEET 0 1000 2000 4000 6000 8000

METRES 0 200 1000 (1 KM) 2000 (2 KM)

AREA

DOGPAW LAKE

M.N.R. ADMINISTRATIVE DISTRICT
KENORA

MINING DIVISION
KENORA

LAND TITLES / REGISTRY DIVISION
KENORA

Ministry of Natural Resources
Ontario
Land Management Branch

Date JANUARY, 1984

Number G-2613

493934

LOBSTICK BAY G-2627

94°00'

93°45'

49°22'30"

Whitefish Bay I. R. No. 34A

Whitefish Bay

Wapus Lake

Dogpaw Lake

I. R. No. 33A

TWEEDSMUIR TWP.
FOR STATUS REFER TO TWP. PLAN No. G1357

PHILLIPS TWP.
FOR STATUS REFER TO TWP. PLAN No. G1353

4TH. BASE LINE SURVEYED

SPEIGHT & VAN NOSTRAND O.L.S.'S 1927

BY MERIDIAN

7TH. MERID.

Caviar Lake

Corbett Lake

Flint Lake

Scott Bay

Derry Lake

Cameron Lake

Stephen Lake

Little Stephen Lake

Jessie Lake

Emm Bay

Kakagi Lake

Peninsula Bay

Mongus L.

Bog Bay

Cedarille Lake

Harris Lake

Bog River

1178865 1178864 1178837 1178838 1178836 1178835 1178834 1178832 1178369 1178357 1178246 1178247 1184549 1163047 1178821 1178823 1178822 1178824 1178157 1178159 1178219 1178218 1178220 1178651 1178542 1178543 1178544 1178545 1178546

1216069 1216051 1216052 1216053 1215707 1215786 1215785 1215709 1215710 1215711 1216056 1216057 1216058 1216054 1216055 1216059 1216060 1216061 1231819 1231821 1231822 1231823 1184608 1184695 1184696 1184694 1184693 1184692 1184691 1184697 1184607 1143900

1210110 1210109 1210108 1210089 1210090 1210088 1210100 1210107 1210105 1210071 1210086 1210091 1210080 1210083 1210070 1210085 1210092 1210096 1210097 1210076 1210101 1210098 1210099 1210103 1210104 1210079 1210084 1210094 1210093 1210065 1210066 1210067 1210072 1210713 1210714 1210712 1210088 1210711

1215944 1215943 1231820

1145266 1145268

MH228 MH230 EN2161

Pt.1 535352 535356 575872 487026
Pt.2 535353 535357 575871 487027
575866 575870 487031 487030
776731 487021 487022 487023
863160 863161 863162 863483 863545 863546 863550 863553 863554 863548 863547 863551 863552 863649
639012 639015 639016 639019 639020 639013 639014 639017 639018 639021 639022
10002 10058 10059 10010 9996 9993 9992 10011 10000 9997 9994 9991 9990 10031 10024 10025 10026 10027 10032 10030 10029 10028
314928 314929 314930 314931 314927 314924 273823 273822 314926 314932 314923 314925 273824 273825 273826 1198803 896776 351873 351874 351875 351876 351878 351877 855253
S 474 2920 2919 1150154 2678 2679 1150155 3559 2680
CLM 412 CLM 368 489270 489271 489272 489273 489274 882262 489269 489268 489267 489266 489275 882263 882264 882266 882265

22M. Lake Bog

Jessie Lake

Emm Bay

Kakagi Lake

Peninsula Bay

Mongus L.

ROWAN LAKE G-2639

HERONRY LAKE G-2621

493934

LEGEND

- HIGHWAY AND ROUTE No.
- OTHER ROADS
- TRAILS
- SURVEYED LINES: TOWNSHIPS, BASE LINES, ETC.
- SURVEYED LINES: LOTS, MINING CLAIMS, PARCELS, ETC.
- UNSURVEYED LINES: LOT LINES
- UNSURVEYED LINES: PARCEL BOUNDARY
- UNSURVEYED LINES: MINING CLAIMS ETC.
- RAILWAY AND RIGHT OF WAY
- UTILITY LINES
- NON-PERENNIAL STREAM
- FLOODING OR FLOODING RIGHTS
- SUBDIVISION OR COMPOSITE PLAN
- RESERVATIONS
- ORIGINAL SHORELINE
- MARSH OR MUSKEG
- MINES
- TRAVERSE MONUMENT

DISPOSITION OF CROWN LANDS

TYPE OF DOCUMENT	SYMBOL
PATENT, SURFACE & MINING RIGHTS	(P) or ●
" , SURFACE RIGHTS ONLY	◓
" , MINING RIGHTS ONLY	◒
LEASE, SURFACE & MINING RIGHTS	■
" , SURFACE RIGHTS ONLY	▬
" , MINING RIGHTS ONLY	▬
LICENCE OF OCCUPATION	▼
ORDER-IN-COUNCIL	OC
RESERVATION	(R)
CANCELLED	⊘
SAND & GRAVEL	(S)

NOTE: MINING RIGHTS IN PARCELS PATENTED PRIOR TO MAY 6, 1913, VESTED IN ORIGINAL PATENTEE BY THE PUBLIC LANDS ACT, R.S.O. 1970, CHAP. 380, SEC. 63, SUBSEC 1.

REFERENCES

AREAS WITHDRAWN FROM DISPOSITION

M.R.O. – MINING RIGHTS ONLY
S.R.O. – SURFACE RIGHTS ONLY
M.+ S. – MINING AND SURFACE RIGHTS

Description	Order No.	Date	Disposition	File
(R)	W20/82	mar 1/72	m & s	162473

DATE OF ISSUE
APR 07 1998
PROVINCIAL RECORDING OFFICE - SUDBURY

SCALE: 1 INCH = 40 CHAINS

FEET 0 1000 2000 4000 6000 8000
METRES 0 200 1000 (1 KM) 2000 (2 KM)

AREA

DOGPAW LAKE

M.N.R. ADMINISTRATIVE DISTRICT
KENORA
MINING DIVISION
KENORA
LAND TITLES / REGISTRY DIVISION
KENORA

Ontario Ministry of Natural Resources — Land Management Branch

Date JANUARY, 1984

Number G-2613

LOBSTICK BAY G-2627

HERONRY LAKE G-2621

ROWAN LAKE G-2639

94°00' 93°45' 49°22'30" 49°15'

Whitefish Bay I. R. No. 34A

Whitefish Bay

Wapus Lake

Dogpaw Lake

I. R. No. 33A

TWEEDSMUIR TWP.
FOR STATUS REFER TO TWP. PLAN No. G1357

PHILLIPS TWP.
FOR STATUS REFER TO TWP. PLAN No. G1353

4TH. BASE LINE SURVEYED

O.L.S.'S 1927

SPEIGHT & VAN NOSTRAND

A.NIVEN O.L.S.

4TH. MERID.

Caviar Lake

Corbett Lake

Flint Lake

Scott Bay

Derry Lake

Bag Bay

Emm Bay

Jessie Lake

Kakagi Lake

Peninsula Bay

Mongus L.

Stephen Lake

Little Stephen Lake

Cedarlog Lake

Cedarlog River

Congdon Creek

Bog River

Lake

1216069 1216051 1216052 1216053 1215707 1215786 1215785 1178865 1178866 1178867 1178868 1178869 1178357 1178246 1178247 1178834 1178835 1178836 1178837 1178838 1215709 1215710 1215711 1216056 1216057 1216058 1178832 1216054 1163047 1216055 1184549 1143898 1231821 1231822 1231823 1184608 1210110 1210109 1178822 1143899 1216060 1216059 1143900 1184607 1184695 1184696 1210712 1210713 1210714 1215944 1231820 1210089 1210090 1215943 1216061 1178177 1184694 1210711 1184693 1210100 1210107 1210105 1210071 1210086 1210091 1184691 1184692 1178157 1178159 1210080 1210083 1210070 1210097 1178219 1210085 1210092 1210096 1210076 1210101 1178218 1210098 1210099 1178651 1210079 1210084 1210094 1210093 1145266 1145268 1210102 1210103 1210104 1178220 1178542 1178543 1178544 1178545 1178546 1210072 1210065 1210066 1210067

LEGEND

- HIGHWAY AND ROUTE No.
- OTHER ROADS
- TRAILS
- SURVEYED LINES:
  - TOWNSHIPS, BASE LINES, ETC.
  - LOTS, MINING CLAIMS, PARCELS, ETC.
- UNSURVEYED LINES:
  - LOT LINES
  - PARCEL BOUNDARY
  - MINING CLAIMS ETC.
- RAILWAY AND RIGHT OF WAY
- UTILITY LINES
- NON-PERENNIAL STREAM
- FLOODING OR FLOODING RIGHTS
- SUBDIVISION OR COMPOSITE PLAN
- RESERVATIONS
- ORIGINAL SHORELINE
- MARSH OR MUSKEG
- MINES
- TRAVERSE MONUMENT

DISPOSITION OF CROWN LANDS

TYPE OF DOCUMENT	SYMBOL
PATENT, SURFACE & MINING RIGHTS	(P) or ●
" , SURFACE RIGHTS ONLY	◓
" , MINING RIGHTS ONLY	◒
LEASE, SURFACE & MINING RIGHTS	■
" , SURFACE RIGHTS ONLY	▣
" , MINING RIGHTS ONLY	▤
LICENCE OF OCCUPATION	▼
ORDER-IN-COUNCIL	OC
RESERVATION	(R)
CANCELLED	⊗
SAND & GRAVEL	(S)

NOTE: MINING RIGHTS IN PARCELS PATENTED PRIOR TO MAY 6, 1913, VESTED IN ORIGINAL PATENTEE BY THE PUBLIC LANDS ACT, R.S.O. 1970, CHAP. 380, SEC. 63, SUBSEC 1.

REFERENCES

AREAS WITHDRAWN FROM DISPOSITION

M.R.O. – MINING RIGHTS ONLY
S.R.O. – SURFACE RIGHTS ONLY
M.+ S. – MINING AND SURFACE RIGHTS

Description	Order No.	Date	Disposition	File
(R)	W20/82	mar 1/72	m & s	162473

SCALE: 1 INCH = 40 CHAINS

FEET 0 1000 2000 4000 6000 8000
METRES 0 200 1000 (1 KM) 2000 (2 KM)

AREA

DOGPAW LAKE

M.N.R. ADMINISTRATIVE DISTRICT
KENORA
MINING DIVISION
KENORA
LAND TITLES / REGISTRY DIVISION
KENORA

Ontario Ministry of Natural Resources — Land Management Branch

Date JANUARY, 1984

Number G-2613

493934

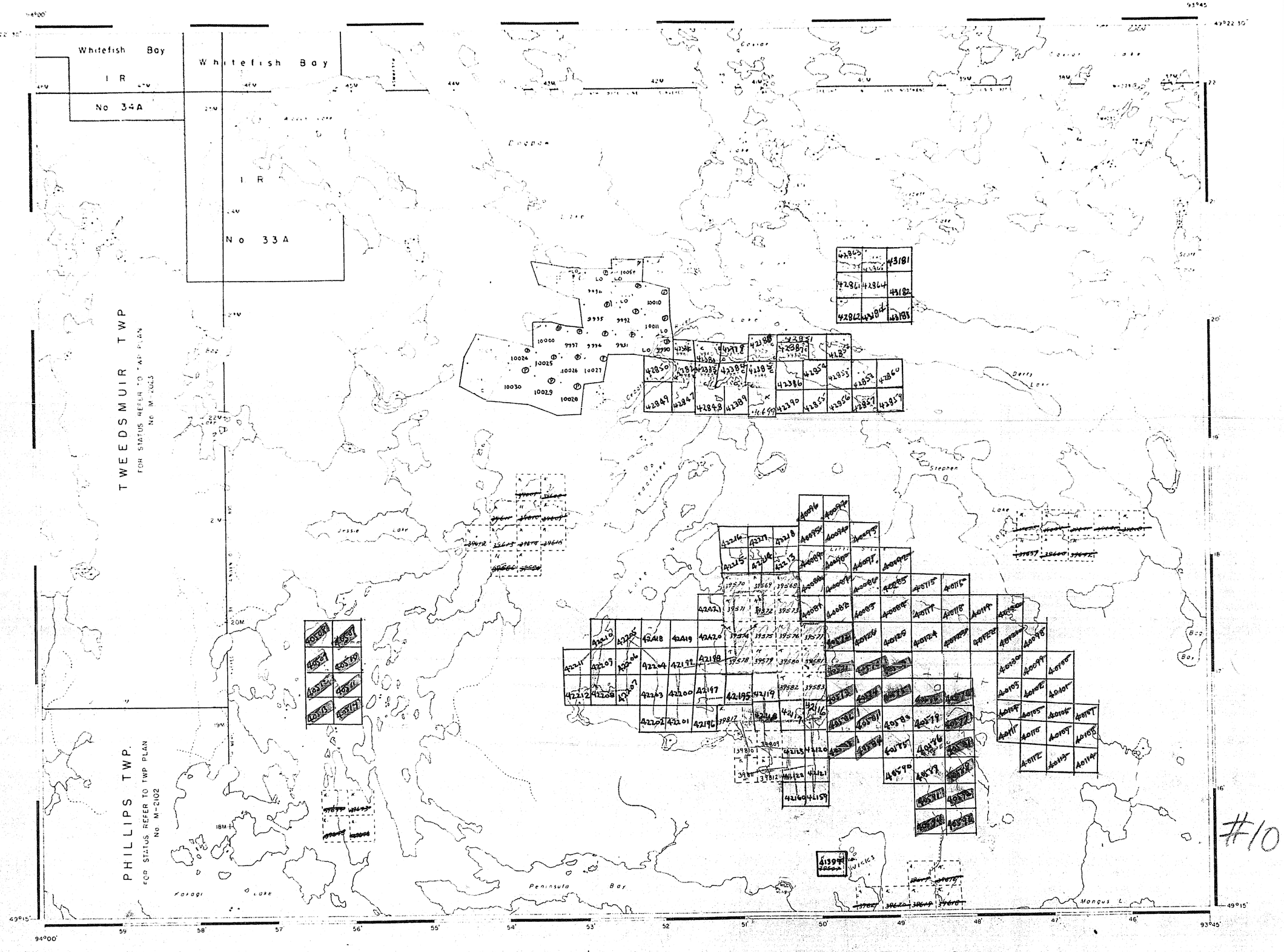

AREA OF

DOGPAW LAKE

DISTRICT OF KENORA

KENORA MINING DIVISION

SCALE: 1-INCH 40 CHAINS

LEGEND

PATENTED LAND	P
CROWN LAND SALE	CS
LEASES	L
LOCATED LAND	LOC
LICENSE OF OCCUPATION	LO
MINING RIGHTS ONLY	MRO
SURFACE RIGHTS ONLY	SRO
ROADS	
IMPROVED ROADS	
KING'S HIGHWAYS	
RAILWAYS	
POWER LINES	
MARSH OR MUSKEG	
MINES	
ABANDONED	

NOTES

400' Surface Rights Reservation around all lakes and rivers

FILED, KENORA
REC'D. DEC 5 1966
RECEIPT No.
MINING DIVISION

FEB. 17/67
Apr. 17/67
May 29/67
Oct. 13/67
Oct 25/67
Dec 29/67
JAN. 4/68
Feb. 28/68
Apr. 23/68
May 2/68

#10

PLAN NO. M.2585

DEPARTMENT OF MINES
— ONTARIO —

493934

M-2635

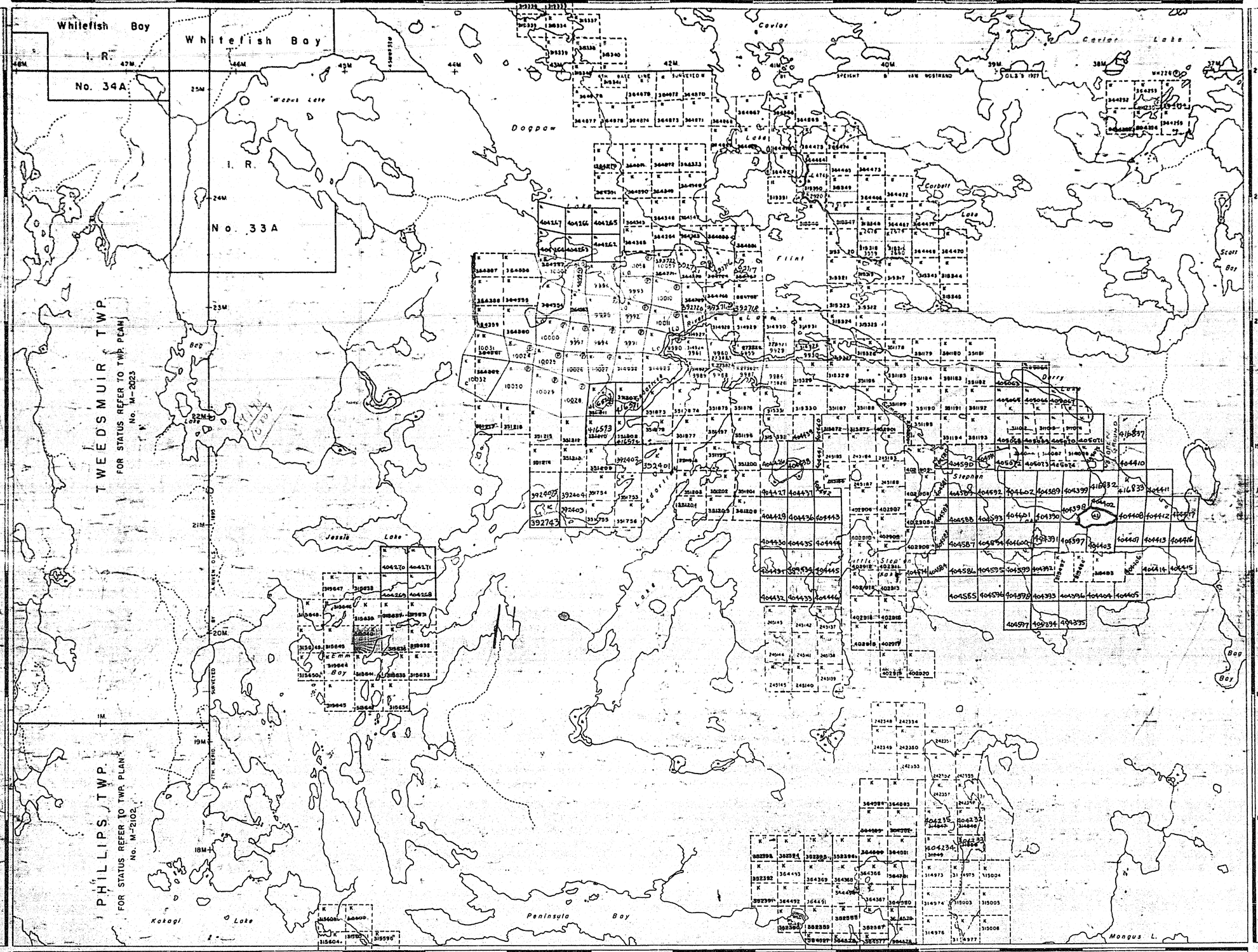

AREA OF

DOGPAW LAKE

DISTRICT OF KENORA

KENORA MINING DIVISION

SCALE: 1-INCH = 40 CHAINS

LEGEND

PATENTED LAND	(P)
CROWN LAND SALE	C.S
LEASES	(L)
LOCATED LAND	Loc
LICENSE OF OCCUPATION	LO
MINING RIGHTS ONLY	MRO
SURFACE RIGHTS ONLY	SRO
ROADS	
IMPROVED ROADS	
KING'S HIGHWAYS	
RAILWAYS	
POWER LINES	
MARSH OR MUSKEG	
MINES	
CANCELLED	C

NOTES

400' Surface Rights Reservation around all lakes and rivers.

Areas withdrawn from staking under Section 43 of the Mining Act (R.S.O. - 1970).

	File	Date	Disposition
(41)	163473	1/3/73	surface & mining rights

June 7/74
June 19/74
June 28/74
July 10/74
July 31/74
Sept. 10/74
Oct. 4/74
Feb. 5/75
Sept. 11/75

KENORA MINING DIVISION
RECEIVED
MAY 27 1974
AM 7 8 9 10 11 12 1 2 3 4 5 6 PM

DATE OF ISSUE
MAY 17 1974

NATIONAL TOPOGRAPHIC SERIES 52 F 5

PLAN NO. M.2585

MINISTRY OF NATURAL RESOURCES
SURVEYS AND MAPPING BRANCH

493934

LOBSTICK BAY M.2635

94°00'

93°45'

49°22' 30"

49°15'

Whitefish Bay I. R. No. 34A

Whitefish Bay

Wapus Lake

I. R. No. 33A

TWEEDSMUIR TWP.
FOR STATUS REFER TO TWP. PLAN No. M-2023

PHILLIPS TWP.
FOR STATUS REFER TO TWP. PLAN No. M-2102

ROWAN LAKE M.2580

HERONRY LAKE M.2475

Scott Bay

Dart Lake

Stephen Lake

Little Stephen Lake

Penin. Bay

Kakagi Lake

Cedarleaf Lake

Corbett Lake

Emm Bay

Davidson Lake

Cavior Lake

Speight & Van Nostrand O.L.S.'s 1927

Surveyed by F. T. Kirk O.L.S. 1906

Surveyed by A. Niven O.L.S. 1886

4th. Base Line Surveyed

7th. Merid. Surveyed

Surface and Mining Rights withdrawn from staking under Sec. 43 of Mining Act. File 163473

Crown Land Sale Parcel 681703

Crown Land Sale Parcel 681718

Crown Land Sale Parcel 681701

AREA OF

DOGPAW LAKE

DISTRICT OF KENORA

KENORA MINING DIVISION

SCALE: 1-INCH = 40 CHAINS

LEGEND

PATENTED LAND	Ⓟ
CROWN LAND SALE	C.S.
LEASES	Ⓛ
LOCATED LAND	Loc.
LICENSE OF OCCUPATION	L.O.
MINING RIGHTS ONLY	M.R.O.
SURFACE RIGHTS ONLY	S.R.O.
ROADS	
IMPROVED ROADS	
KING'S HIGHWAYS	
RAILWAYS	
POWER LINES	
MARSH OR MUSKEG	
MINES	
CANCELLED	C.

NOTES

400' Surface Rights Reservation along the shores of all lakes and rivers.

Areas withdrawn from staking under Section 43 of the Mining Act. R.S.

	File	Date	Disposition
(N)	163473	1 Mar. '72	surface & mining rights

Area withdrawn under Order-in-Council 1/93, To Reopen To Staking July 25/93 @ 7:00 a.m. Standard Time (Local Time)

July 21/93

KENORA MINING DIV. RECEIVED MAR 8 1985

NATIONAL TOPOGRAPHIC SERIES 52 F 5

PLAN NO. M.2585

ONTARIO
MINISTRY OF NATURAL RESOURCES
SURVEYS AND MAPPING BRANCH

493934

LOBSTICK BAY G-2627

HERONRY LAKE G-2621

ROWAN LAKE G-2639

Whitefish Bay I. R. No. 34A

Whitefish Bay

Wapus Lake

Dogpaw Lake

Caviar Lake

Corbett Lake

Scott Bay

Stephan Lake

Little Stephan Lake

Jessie Lake

Kouagi Lake

Mongus L.

Eleven Mile Portage

Eleven Mile Creek

Dairy Creek

Beg Bay

Peninsula Bay

Elm Bay

Flint Lake

Lake

River

Creek

Bay

T. 49524

1161148

1161147

1161657

1161656

1161618

1145133

1161615

1161616

SPRAY 92

SEED 92/93

CUT 1983

TWEEDSMUIR TWP.
FOR STATUS REFER TO TWP. PLAN No. G1357

PHILLIPS TWP.
FOR STATUS REFER TO TWP. PLAN No. G1353

CLM 412

23M.

LEGEND

- HIGHWAY AND ROUTE No.
- OTHER ROADS
- TRAILS
- SURVEYED LINES:
  - TOWNSHIPS, BASE LINES, ETC.
  - LOTS, MINING CLAIMS, PARCELS, ETC.
- UNSURVEYED LINES:
  - LOT LINES
  - PARCEL BOUNDARY
  - MINING CLAIMS ETC.
- RAILWAY AND RIGHT OF WAY
- UTILITY LINES
- NON-PERENNIAL STREAM
- FLOODING OR FLOODING RIGHTS
- SUBDIVISION OR COMPOSITE PLAN
- RESERVATIONS
- ORIGINAL SHORELINE
- MARSH OR MUSKEG
- MINES
- TRAVERSE MONUMENT

DISPOSITION OF CROWN LANDS

TYPE OF DOCUMENT	SYMBOL
PATENT, SURFACE & MINING RIGHTS	
" , SURFACE RIGHTS ONLY	
" , MINING RIGHTS ONLY	
LEASE, SURFACE & MINING RIGHTS	
" , SURFACE RIGHTS ONLY	
" , MINING RIGHTS ONLY	
LICENCE OF OCCUPATION	
ORDER-IN-COUNCIL	
RESERVATION	
CANCELLED	
SAND & GRAVEL	

NOTE: MINING RIGHTS IN PARCELS PATENTED PRIOR TO MAY 6, 1913, VESTED IN ORIGINAL PATENTEE BY THE PUBLIC LANDS ACT, R.S.O. 1970, CHAP. 380, SEC. 63, SUBSEC. 1.

REFERENCES

AREAS WITHDRAWN FROM DISPOSITION

M.R.O. – MINING RIGHTS ONLY

S.R.O. – SURFACE RIGHTS ONLY

M.+ S. – MINING AND SURFACE RIGHTS

Description	Order No.	Date	Disposition	File
R-I	W 20/62	MAR 1/72	S-MR	162473

THE INFORMATION THAT APPEARS ON THIS MAP HAS BEEN COMPILED FROM VARIOUS SOURCES AND ACCURACY IS NOT GUARANTEED. THOSE WISHING TO STAKE MINING CLAIMS SHOULD CONSULT WITH THE MINING RECORDER, MINISTRY OF NORTHERN DEVELOPMENT AND MINES, FOR ADDITIONAL INFORMATION ON THE STATUS OF THE LANDS SHOWN HEREON.

RECEIVED JUL 18 1989 ⇐ REF

SCALE: 1 INCH = 40 CHAINS

FEET 0 1000 2000 3000 4000 5000

METRES 0 500 1000 (1 KM) 2000 (2 KM)

AREA

DOGPAW LAKE

M.N.D. ADMINISTRATIVE DISTRICT
KENORA

MINING DIVISION
KENORA

LAND TITLES / REGISTRY DIVISION
KENORA

PORCUPINE MINING DIV. RECEIVED OBSOLETE JUL 11 1994 AM 7 8 9 10 11 12 1 2 3 4 5 6 PM

Ministry of Natural Resources — Land Management Branch — Ontario

Date JANUARY, 1984

Number G-2613

M.2585

LOBSTICK BAY G-2627

94°00' 93°45' 49°22'30"

Whitefish Bay I. R. No. 34A

Whitefish Bay

Wapus Lake

Dogpaw Lake

Caviar Lake

Corbett Lake

Flint Lake

Scott Bay

Derry Lake

Stephen Lake

Little Stephen Lake

Jessie Lake

Emm Bay

Kakagi Lake

Peninsula Bay

Mongus L.

Bag Bay

Cedar Lake

Connaught Creek

4TH. BASE LINE SURVEYED

SPEIGHT & VAN NOSTRAND O.L.S.'S 1927

I. R. No. 33A

TWEEDSMUIR TWP.
FOR STATUS REFER TO TWP. PLAN No. G1357

PHILLIPS TWP.
FOR STATUS REFER TO TWP. PLAN No. G1353

ROWAN LAKE G-2639

HERONRY LAKE G-2621

78865 1215786 1215707 1216069 1216051 1216052 1216053 1215785 1216049 1215710 1215709 1178837 1178838 1178836 1215711 1216056 1178835 1178246 1178247 1178832 1216057 1216058 1178369 1178357 1184549 1143898 1231821 1231822 1231823 1184608 1163047 1216054 1210108 1210110 1210109 1178822 1216055 1184697 1210713 1184695 1184696 1210712 1210088 1210089 1210090 1215944 1231820 1143899 1216059 1143900 1184607 1216060 1215943 1210100 1216061 1178177 1210107 1210105 1210071 1210086 1210091 1184691 1184692 1184693 1210711 1178157 1178159 1210080 1210083 1210070 1210085 1210092 1210096 1210097 1178219 1210076 1210101 1178218 1210098 1210099 1178651 1210079 1210084 1210094 1210093 1145266 1210102 1210103 1210104 1178220 1178542 1178543 1178544 1178545 1178546 1210072 1210065 1210066 1210067

LEGEND

- HIGHWAY AND ROUTE No.
- OTHER ROADS
- TRAILS
- SURVEYED LINES: TOWNSHIPS, BASE LINES, ETC.
- LOTS, MINING CLAIMS, PARCELS, ETC.
- UNSURVEYED LINES: LOT LINES
- PARCEL BOUNDARY
- MINING CLAIMS ETC.
- RAILWAY AND RIGHT OF WAY
- UTILITY LINES
- NON-PERENNIAL STREAM
- FLOODING OR FLOODING RIGHTS
- SUBDIVISION OR COMPOSITE PLAN
- RESERVATIONS
- ORIGINAL SHORELINE
- MARSH OR MUSKEG
- MINES
- TRAVERSE MONUMENT

DISPOSITION OF CROWN LANDS

TYPE OF DOCUMENT	SYMBOL
PATENT, SURFACE & MINING RIGHTS	(P) or ●
" , SURFACE RIGHTS ONLY	◓
" , MINING RIGHTS ONLY	◒
LEASE, SURFACE & MINING RIGHTS	■
" , SURFACE RIGHTS ONLY	◨
" , MINING RIGHTS ONLY	◧
LICENCE OF OCCUPATION	▼
ORDER-IN-COUNCIL	OC
RESERVATION	⊕
CANCELLED	⊗
SAND & GRAVEL	⊕

NOTE: MINING RIGHTS IN PARCELS PATENTED PRIOR TO MAY 6, 1913, VESTED IN ORIGINAL PATENTEE BY THE PUBLIC LANDS ACT, R.S.O. 1970, CHAP. 380, SEC. 63, SUBSEC 1.

REFERENCES

AREAS WITHDRAWN FROM DISPOSITION

M.R.O. – MINING RIGHTS ONLY
S.R.O. – SURFACE RIGHTS ONLY
M.+ S. – MINING AND SURFACE RIGHTS

Description	Order No.	Date	Disposition	File
(R)	W20/82	mar 1/72	m & s	162473
(R2)	SEC.35 W-K-25/98	30/06/98	M&S	195150

SCALE: 1 INCH = 40 CHAINS

FEET 0 1000 2000 4000 6000 8000
METRES 0 200 1000 (1 KM) 2000 (2 KM)

AREA

DOGPAW LAKE

M.N.R. ADMINISTRATIVE DISTRICT
KENORA
MINING DIVISION
KENORA
LAND TITLES / REGISTRY DIVISION
KENORA

Ontario Ministry of Natural Resources — Land Management Branch

Date JANUARY, 1984

Number G-2613

493934

AREA OF

DOGPAW LAKE

DISTRICT OF
KENORA

KENORA
MINING DIVISION

SCALE: 1-INCH 40 CHAI

LEGEND

PATENTED LAND
CROWN LAND SALE
LEASES
LOCATED LAND
LICENSE OF OCCUPATION
MINING RIGHTS ONLY
SURFACE RIGHTS ONLY
ROADS
IMPROVED ROADS
KING'S HIGHWAYS
RAILWAYS
POWER LINES
MARSH OR MUSKEG
MINES
CANCELLED

NOTES

400' Reserve around all lakes & rivers
Dept. of Lands & Forests.

PLAN NO. M.2585

DEPARTMENT OF MINES
— ONTARIO —

493934

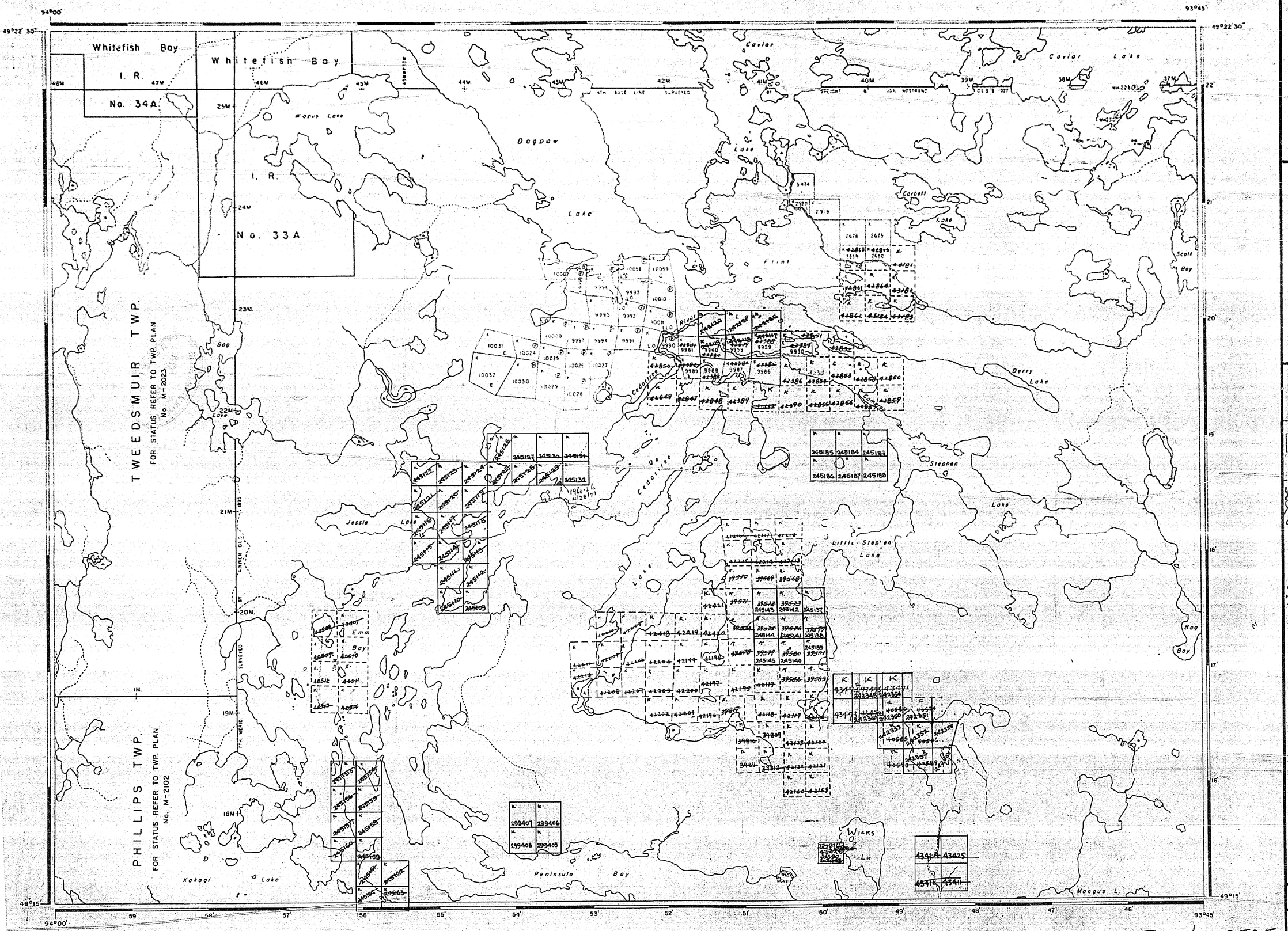

AREA OF

DOGPAW LAKE

DISTRICT OF KENORA

KENORA MINING DIVISION

SCALE: 1-INCH = 40 CHAINS

LEGEND

PATENTED LAND	Ⓟ
CROWN LAND SALE	CS
LEASES	Ⓛ
LOCATED LAND	Loc
LICENSE OF OCCUPATION	LO
MINING RIGHTS ONLY	MRO
SURFACE RIGHTS ONLY	SRO
ROADS	
IMPROVED ROADS	
KING'S HIGHWAYS	
RAILWAYS	
POWER LINES	
MARSH OR MUSKEG	
MINES	
CANCELLED	C

NOTES

400' Surface Rights Reservation around all lakes and rivers.

KENORA MINING DIV.
RECEIVED
JUN 3 1968
AM PM

June 25
July 26/68
Oct. 21/68
Dec 19/68
June 6/69
Oct. 27/69
Nov 26/69
Dec 19/69
Apr/70
July 15/70
Oct. 26/70
NOV. 6/70
NOV. 10/70
May 4/71
June 2/71

#11

PLAN NO. M.25

DEPARTMENT OF M

— ONTARIO —

DOGPAW 2585

493934

LOBSTICK BAY G-2627

94°00'

49°22' 30"

93°45'

Whitefish Bay I. R. No. 34A

Whitefish Bay

Wapus Lake

Dogpaw Lake

Caviar Lake

Corbett Lake

Flint Lake

Scott Bay

Derry Lake

Bog Bay

Emm Bay

Peninsula Bay

Mongus L.

Kakagi Lake

Jessie Lake

Little Stephen Lake

Stephen Lake

Cameron Lake

Cedartree Lake

Caviar River

Bog River

4TH. BASE LINE SURVEYED

SPEIGHT & VAN NOSTRAND O.L.S.'S 1927

SURVEYED 1895

SURVEYED 1896

TWEEDSMUIR TWP.
FOR STATUS REFER TO TWP. PLAN No. G1357

PHILLIPS TWP.
FOR STATUS REFER TO TWP. PLAN No. G1353

ROWAN LAKE G-2639

HERONRY LAKE G-2621

493934

LEGEND

- HIGHWAY AND ROUTE No.
- OTHER ROADS
- TRAILS
- SURVEYED LINES:
  - TOWNSHIPS, BASE LINES, ETC.
  - LOTS, MINING CLAIMS, PARCELS, ETC.
- UNSURVEYED LINES:
  - LOT LINES
  - PARCEL BOUNDARY
  - MINING CLAIMS ETC.
- RAILWAY AND RIGHT OF WAY
- UTILITY LINES
- NON-PERENNIAL STREAM
- FLOODING OR FLOODING RIGHTS
- SUBDIVISION OR COMPOSITE PLAN
- RESERVATIONS
- ORIGINAL SHORELINE
- MARSH OR MUSKEG
- MINES
- TRAVERSE MONUMENT

DISPOSITION OF CROWN LANDS

TYPE OF DOCUMENT	SYMBOL
PATENT, SURFACE & MINING RIGHTS	(P) or ●
" , SURFACE RIGHTS ONLY	◒
" , MINING RIGHTS ONLY	◒
LEASE, SURFACE & MINING RIGHTS	■
" , SURFACE RIGHTS ONLY	◨
" , MINING RIGHTS ONLY	◨
LICENCE OF OCCUPATION	▼
ORDER-IN-COUNCIL	OC
RESERVATION	(R)
CANCELLED	⊗
SAND & GRAVEL	(S)

NOTE: MINING RIGHTS IN PARCELS PATENTED PRIOR TO MAY 6, 1913, VESTED IN ORIGINAL PATENTEE BY THE PUBLIC LANDS ACT, R.S.O. 1970, CHAP. 380, SEC. 63, SUBSEC 1.

REFERENCES

AREAS WITHDRAWN FROM DISPOSITION

M.R.O. -- MINING RIGHTS ONLY

S.R.O. -- SURFACE RIGHTS ONLY

M.+ S. -- MINING AND SURFACE RIGHTS

Description	Order No.	Date	Disposition	File
(S)	W20/82	mar 1/72	m & s	162473
(R2) SEC.35	W-K-25/98	30/06/98	M&S	195150

DATE OF ISSUE

SEP 25 1998

PROVINCIAL RECORDING OFFICE - SUDBURY

SCALE: 1 INCH = 40 CHAINS

FEET 0 1000 2000 4000 6000 8000

METRES 0 200 1000 (1 KM) 2000 (2 KM)

AREA

DOGPAW LAKE

M.N.R. ADMINISTRATIVE DISTRICT

KENORA

MINING DIVISION

KENORA

LAND TITLES / REGISTRY DIVISION

KENORA

Ontario Ministry of Natural Resources — Land Management Branch

Date JANUARY, 1984

Number G-2613

2585

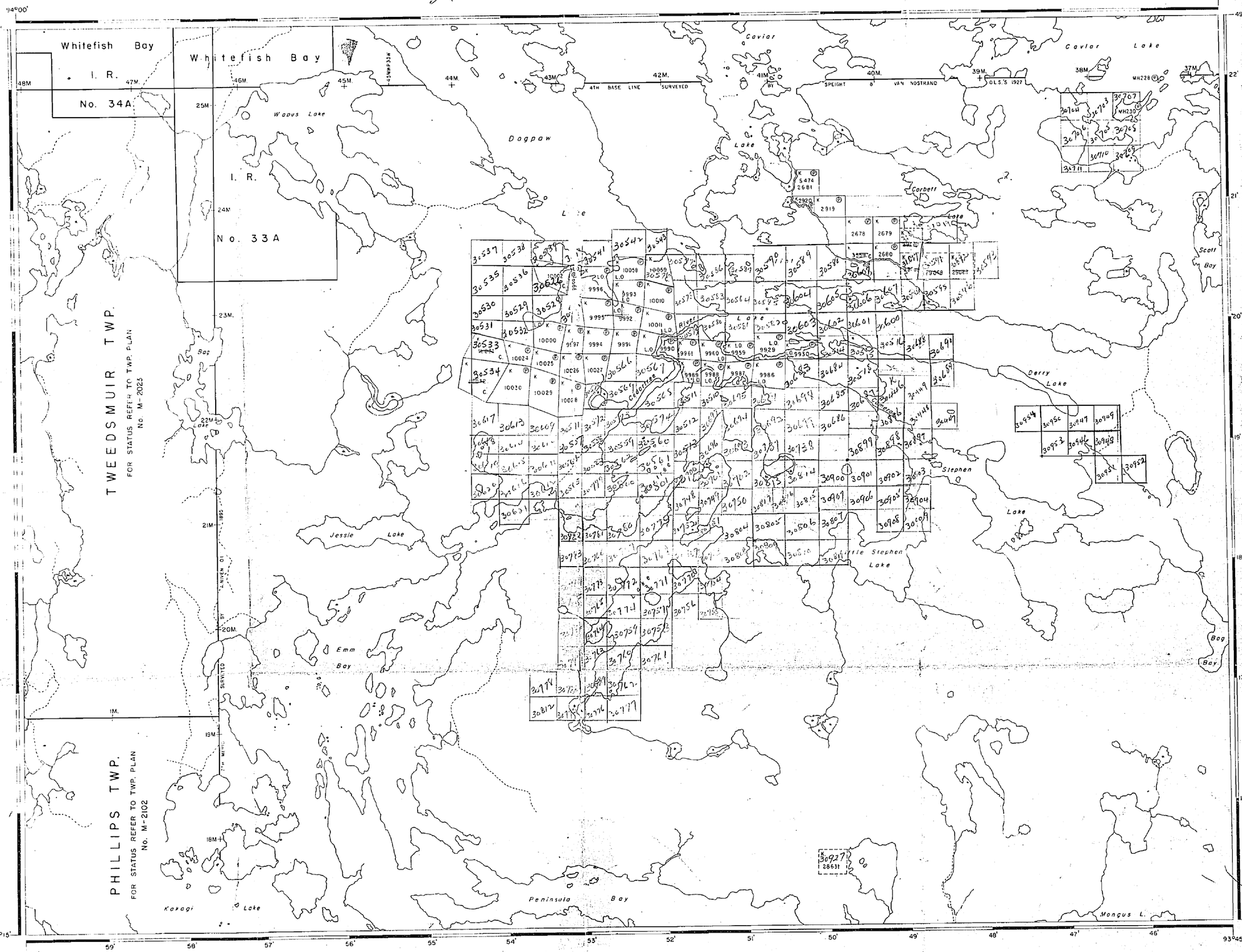

AREA OF

DOGPAW LAKE

DISTRICT OF KENORA

KENORA MINING DIVISION

SCALE: 1-INCH 40 CHAINS

LEGEND

PATENTED LAND	(P)
CROWN LAND SALE	C.S
LEASES	(L)
LOCATED LAND	Loc.
LICENSE OF OCCUPATION	L.O.
MINING RIGHTS ONLY	M.R.O.
SURFACE RIGHTS ONLY	S.R.O.
ROADS	
IMPROVED ROADS	
KING'S HIGHWAYS	
RAILWAYS	
POWER LINES	
MARSH OR MUSKEG	
MINES	
CANCELLED	C

NOTES

400' Reserve around all lakes & rivers to Dept. of Lands & Forests.

Cons. Gold. Arrow Trinidad Victoria Gold. Brew. & White

S. end of Dogpaw

Gold - greenstones E. W. Jetzman

PLAN NO. M.2585

DEPARTMENT OF MINES

– ONTARIO –

493934

LOBSTICK BAY G-2627

94°00'

93°45'

49°22'30"

49°15'

Whitefish Bay I. R. No. 34A

Whitefish Bay I. R. No. 33A

TWEEDSMUIR TWP.

FOR STATUS REFER TO TWP. PLAN No.

PHILLIPS TWP.

FOR STATUS REFER TO TWP. PLAN No.

4TH. BASE LINE SURVEYED

SPEIGHT B' VAN NOSTRAND O.L.S.'S 1927

A.NIVEN O.L.S. 1905

4TH. MERID. SURVEYED

Wapus Lake

Dogpaw Lake

Caviar Lake

Corbett Lake

Flint Lake

Scott Bay

Derry Lake

Cameron Lake

Stephan Lake

Little Stephen Lake

Jessie Lake

Emm Bay

Bog Lake

Kakagi Lake

Peninsula Bay

Mongus L.

Cedar Falls

MH228

MH230

Eagle

K 5474

2320 K 2919

K 2678 K 2679

K 3559 K 2680

10002 10058 10059 9996 9993 10010 9995 9992 10011 10000 9997 9994 9991 9990 10031 10024 10025 10026 10027 10032 10030 10029 10028 314928 314929 314930 314931 314927 314924 273823 273822 273821 314926 314932 314923 314925 273824 273825 273826 351873 351874 351875 351876 351878 351877

ROWAN LAKE G-2639

HERONRY LAKE G-2621

493934

LEGEND

- HIGHWAY AND ROUTE No.
- OTHER ROADS
- TRAILS
- SURVEYED LINES:
  - TOWNSHIPS, BASE LINES, ETC.
  - LOTS, MINING CLAIMS, PARCELS, ETC.
- UNSURVEYED LINES:
  - LOT LINES
  - PARCEL BOUNDARY
  - MINING CLAIMS ETC.
- RAILWAY AND RIGHT OF WAY
- UTILITY LINES
- NON-PERENNIAL STREAM
- FLOODING OR FLOODING RIGHTS
- SUBDIVISION OR COMPOSITE PLAN
- RESERVATIONS
- ORIGINAL SHORELINE
- MARSH OR MUSKEG
- MINES
- TRAVERSE MONUMENT

DISPOSITION OF CROWN LANDS

TYPE OF DOCUMENT	SYMBOL
PATENT, SURFACE & MINING RIGHTS	D. or
" SURFACE RIGHTS ONLY	
" MINING RIGHTS ONLY	
LEASE, SURFACE & MINING RIGHTS	
" SURFACE RIGHTS ONLY	
" MINING RIGHTS ONLY	
LICENCE OF OCCUPATION	
ORDER-IN-COUNCIL	OC
RESERVATION	R.
CANCELLED	
SAND & GRAVEL	R.

NOTE: MINING RIGHTS IN PARCELS PATENTED PRIOR TO MAY 6, 1913, VESTED IN ORIGINAL PATENTEE BY THE PUBLIC LANDS ACT, R.S.O. 1970, CHAP. 380, SEC. 63, SUBSEC 1.

REFERENCES

AREAS WITHDRAWN FROM DISPOSITION

M.R.O. – MINING RIGHTS ONLY

S.R.O. – SURFACE RIGHTS ONLY

M.+ S. – MINING AND SURFACE RIGHTS

Description	Order No.	Date	Disposition	File

SCALE: 1 INCH = 40 CHAINS

FEET 0 1000 2000 4000 6000 8000

METRES 0 200 1000 (1 KM) 2000 (2 KM)

AREA

DOGPAW LAKE

M.N.R. ADMINISTRATIVE DISTRICT

KENORA

MINING DIVISION

KENORA

LAND TITLES / REGISTRY DIVISION

KENORA

Ministry of Natural Resources — Land Management Branch — Ontario

Date JANUARY, 1984

Number MINES G-2613

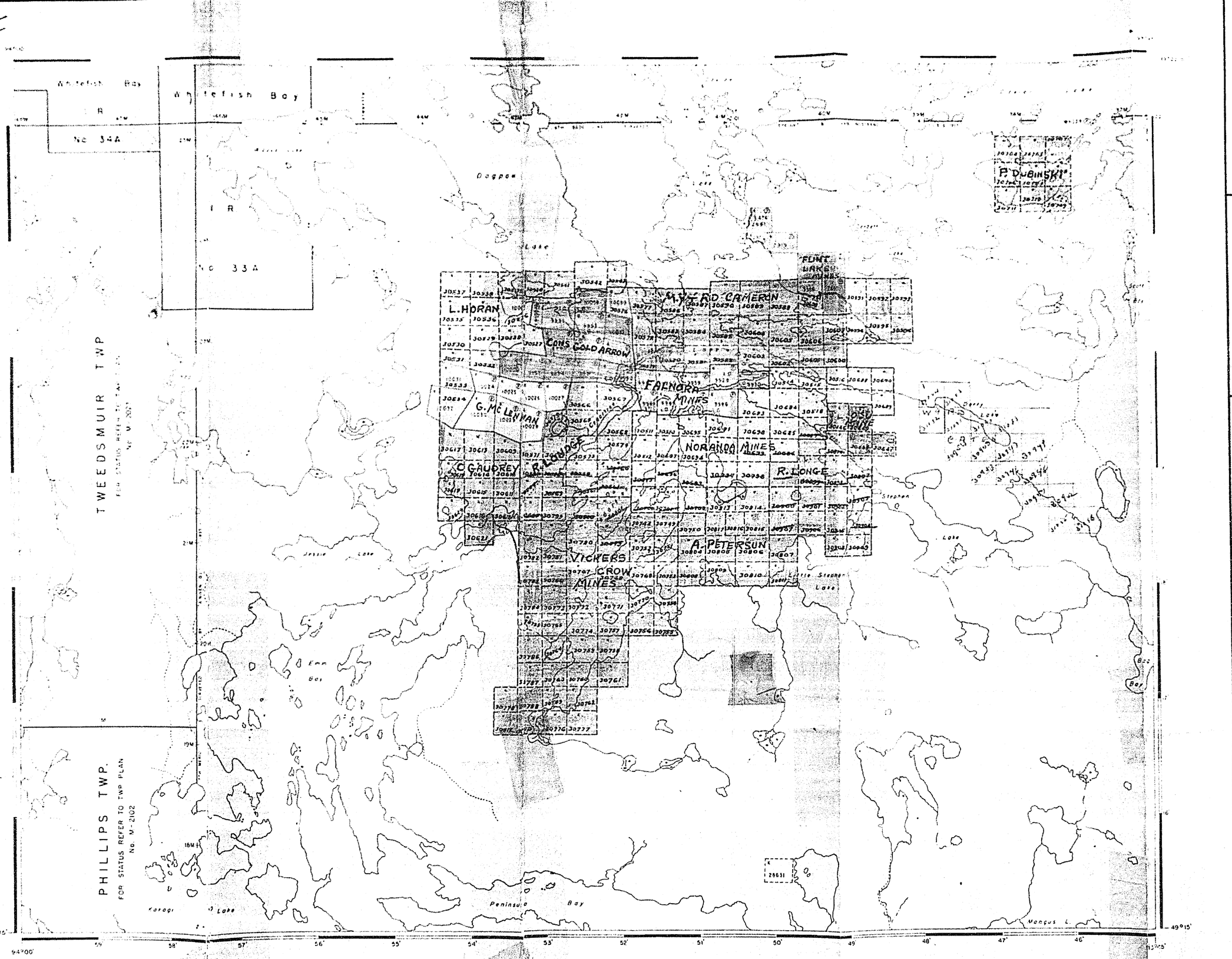

AREA OF

DOGPAW LAKE

DISTRICT OF KENORA

KENORA MINING DIVISION

SCALE 1-INCH 40 CHAI

LEGEND

PATENTED LAND
CROWN LAND SALE
LEASES
LOCATED LAND
LICENSE OF OCCUPATION
MINING RIGHTS ONLY
SURFACE RIGHTS ONLY
ROADS
IMPROVED ROADS
KING'S HIGHWAY
RAILWAYS
POWER LINES
MARSH OR MUSKEG
MINES
CANCELLED

NOTES

400' Reserve around all lakes & rivers
Dept of Lands & Forests

PLAN NO. M.2585

DEPARTMENT OF MINES
– ONTARIO –

493934

2585

Wapus Lake

Deafpaw Lake

Caviar Lake

Caviar Lake

INDIAN RESERVE 35A

Rust Lake

Cedartree Lake

Jesste L

Stephen Lake

Cameron Lake

Nonagus Lake

KAKAGI OR CROW LAKE

1941

GODSON

2585

DOGPAW 2585

2585

AREA OF 2585

DOGPAW LAKE

DISTRICT OF KENORA

KENORA MINING DIVISION

SCALE: 1-INCH 40 CHAINS

LEGEND

PATENTED LAND	(P)
CROWN LAND SALE	C.S
LEASES	(L)
LOCATED LAND	Loc
LICENSE OF OCCUPATION	LO
MINING RIGHTS ONLY	MRO
SURFACE RIGHTS ONLY	SRO
ROADS	
IMPROVED ROADS	
KING'S HIGHWAYS	
RAILWAYS	
POWER LINES	
MARSH OR MUSKEG	
MINES	
CANCELLED	C

NOTES

400' Reserve around all lakes & rivers to Dept. of Lands & Forests.

RECEIVED
MAR - 2 1962
KENORA MINING DIV.

Mar. 14/62
apl. 5/62
Aug. 1/62
June 20/62
July 17/62
Nov. 19/62
Feb. 20/63
SEPT. 27/63
Oct. 23/63
Jan. 14/64
MAR. 10/64
June 12/64
October 21, 1964

PLAN NO. M.2585

DEPARTMENT OF MINES
— ONTARIO —

DOGPAW 2585

2585

1550 Bd JAN. 29/65

AREA OF

DOGPAW LAKE

DISTRICT OF
KENORA

KENORA
MINING DIVISION

SCALE: 1-INCH = 40 CHAINS

LEGEND

PATENTED LAND	(P)
CROWN LAND SALE	C.S.
LEASES	(L)
LOCATED LAND	Loc.
LICENSE OF OCCUPATION	L.O.
MINING RIGHTS ONLY	M.R.O.
SURFACE RIGHTS ONLY	S.R.O.
ROADS	
IMPROVED ROADS	
KING'S HIGHWAYS	
RAILWAYS	
POWER LINES	
MARSH OR MUSKEG	
MINES	
CANCELLED	C.

NOTES

400' Surface Rights Reservation around all lakes and rivers.

FEB - 2 1965
Sept. 30/65
Oct. 13/65
Oct. 13/65
Sept. 28/66
Oct. 26/66
Nov. 2/66

PLAN NO. M.2585

DEPARTMENT OF MINES
— ONTARIO —

493934

2585

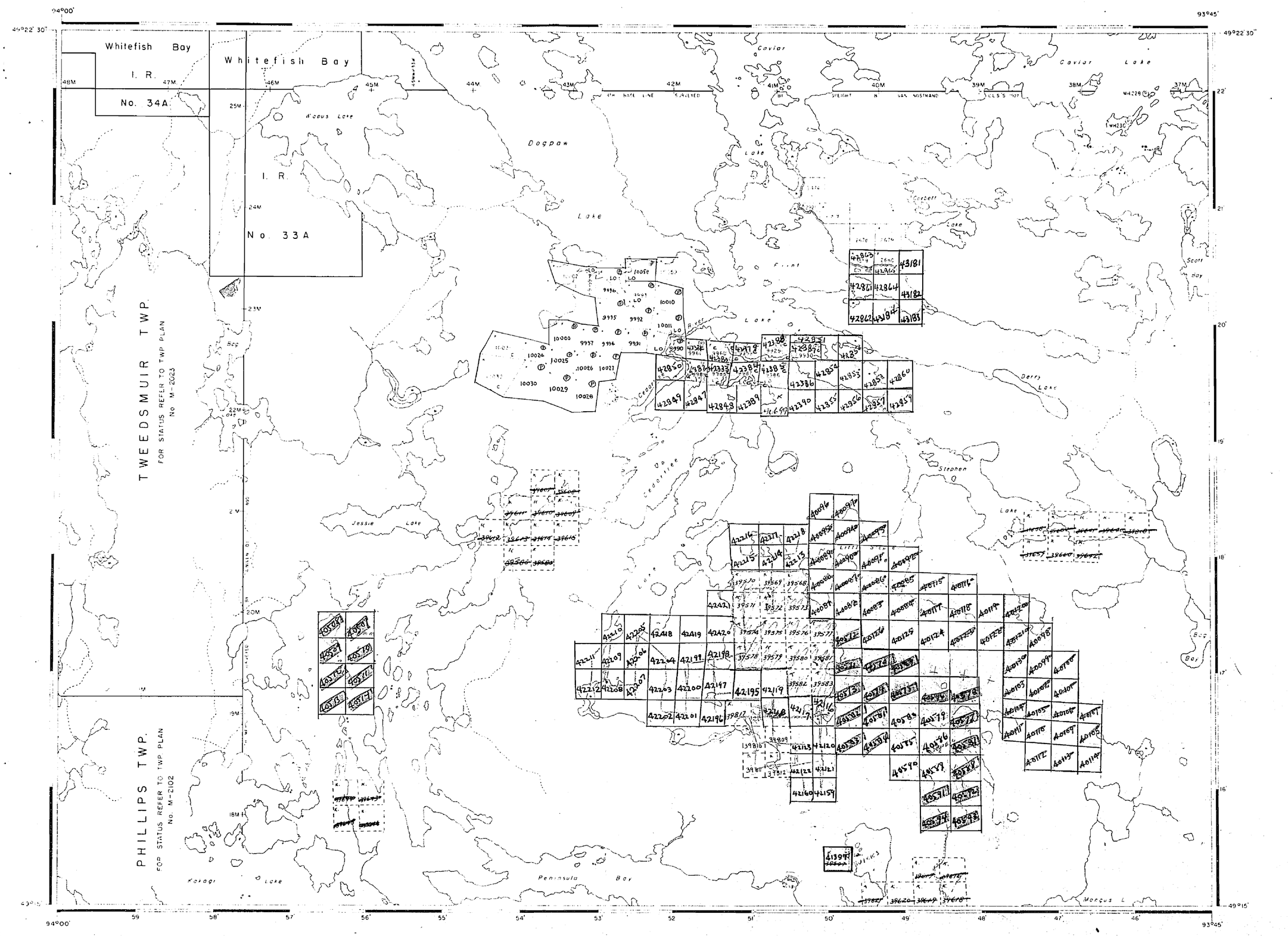

AREA OF

DOGPAW LAKE

DISTRICT OF
KENORA

KENORA
MINING DIVISION

SCALE: 1-INCH 40 CHAINS

LEGEND

PATENTED LAND	(P)
CROWN LAND SALE	C.S
LEASES	(L)
LOCATED LAND	Loc
LICENSE OF OCCUPATION	LO
MINING RIGHTS ONLY	MRO
SURFACE RIGHTS ONLY	SRO
ROADS	
IMPROVED ROADS	
KING'S HIGHWAYS	
RAILWAYS	
POWER LINES	
MARSH OR MUSKEG	
MINES	
CANCELLED	C

NOTES

400' Surface Rights Reservation around all lakes and rivers.

FILED: KENORA
REC'D. DEC 5 1966
RECEIPT No.
MINING DIVISION

FEB. 17/67
Apr. 17/67
May 29/67
Oct. 13/67
Oct. 25/67
Dec. 29/67
JAN. 4/67
Feb. 28/68
Apr. 23/68
May 2/68

PLAN NO. M.2585

DEPARTMENT OF MINES
— ONTARIO —

493934

2585

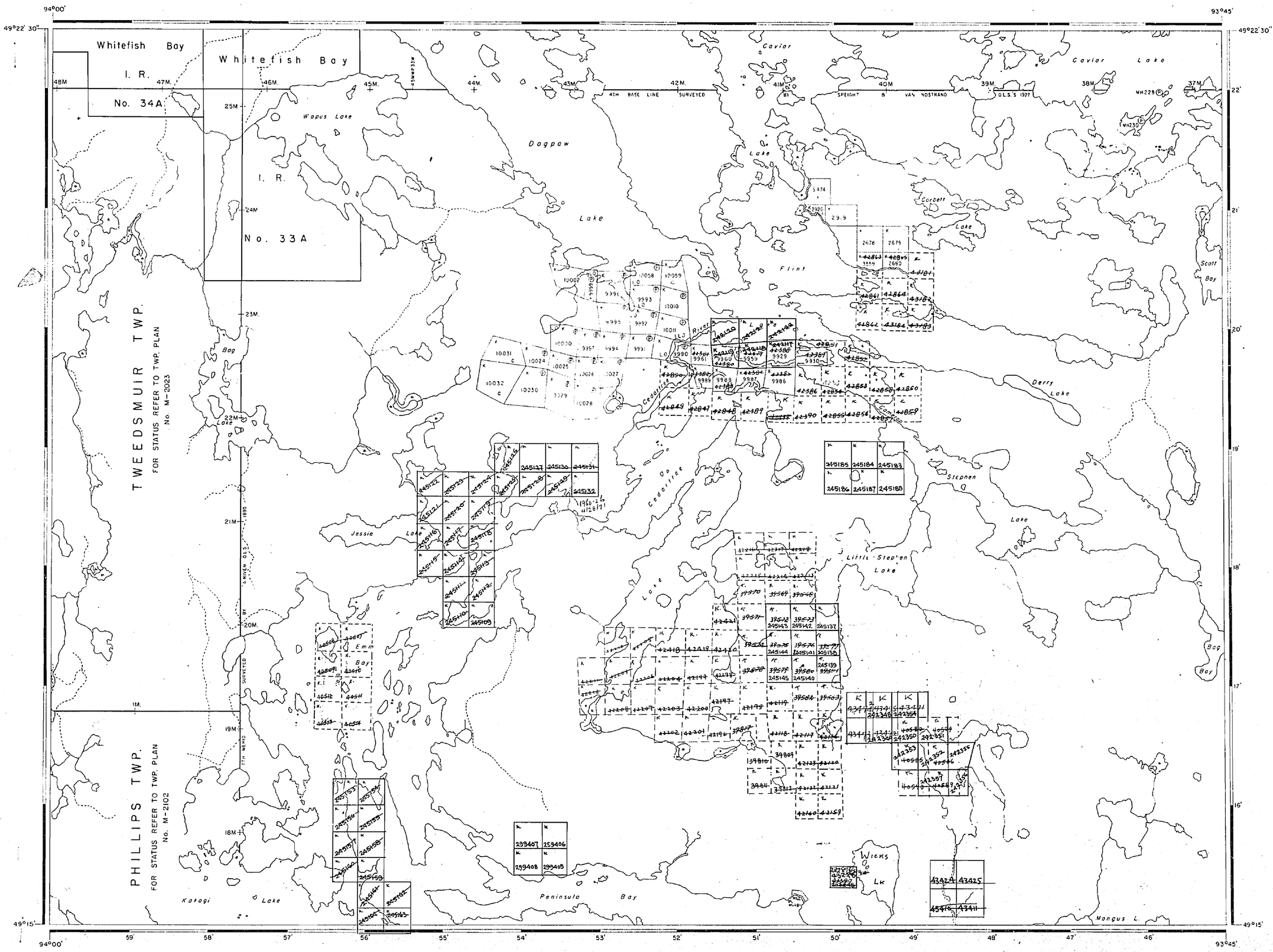

AREA OF

DOGPAW LAKE

DISTRICT OF KENORA

KENORA MINING DIVISION

SCALE: 1-INCH = 40 CHAINS

LEGEND

PATENTED LAND	Ⓟ
CROWN LAND SALE	C.S.
LEASES	Ⓛ
LOCATED LAND	Loc.
LICENSE OF OCCUPATION	L.O.
MINING RIGHTS ONLY	M.R.O.
SURFACE RIGHTS ONLY	S.R.O.
ROADS	
IMPROVED ROADS	
KING'S HIGHWAYS	
RAILWAYS	
POWER LINES	
MARSH OR MUSKEG	
MINES	
CANCELLED	C

NOTES

400' Surface Rights Reservation around all lakes and rivers.

KENORA MINING DIV. RECEIVED JUN 3 1968

June 25
July 26/68
Oct. 21/68
Dec. 19/68
June 6/69
Oct. 27/69
Nov. 20/69
Dec. 19/69
Apr/70
July 15/70
Oct. 26/70
NOV. 6/70
NOV. 10/70
May 4/71
June 2/71

PLAN NO. M.2585

DEPARTMENT OF MINES
— ONTARIO —

DOGPAW 2585

493934

2585

M-2635

AREA OF

DOGPAW LAKE

DISTRICT OF
KENORA

KENORA
MINING DIVISION

SCALE: 1-INCH = 40 CHAINS

LEGEND

PATENTED LAND	(P)
CROWN LAND SALE	C.S.
LEASES	(L)
LOCATED LAND	Loc.
LICENSE OF OCCUPATION	L.O.
MINING RIGHTS ONLY	M.R.O.
SURFACE RICHTS ONLY	S.R.O.
ROADS	
IMPROVED ROADS	
KING'S HIGHWAYS	
RAILWAYS	
POWER LINES	
MARSH OR MUSKEG	
MINES	
CANCELLED	

NOTES

400' Surface Rights Reservation around all lakes and rivers.

Areas withdrawn from staking under Section 43 of the Mining Act (R.S.O. - 1970).

File	Date	Disposition
(43) 163473	1/3/72	surface & mining rights
	June 7/74	
	June 19/74	
	June 28/74	
	July 16/74	
	July 31/74	
	Sept. 10/74	
	Oct. 24/74	
	Feb. 5/75	
	Feb. 11/75	

KENORA MINING DIVISION
RECEIVED
MAY 27 1974
AM 7,8,9,10,11,12,1,2,3,4,5,6 PM

DATE OF ISSUE
MAY 17 1974

NATIONAL TOPOGRAPHIC SERIES 52 F 5

PLAN NO. M.2585

MINISTRY OF NATURAL RESOURCES
SURVEYS AND MAPPING BRANCH

2585

Dogpaw 2585 : Dogpaw

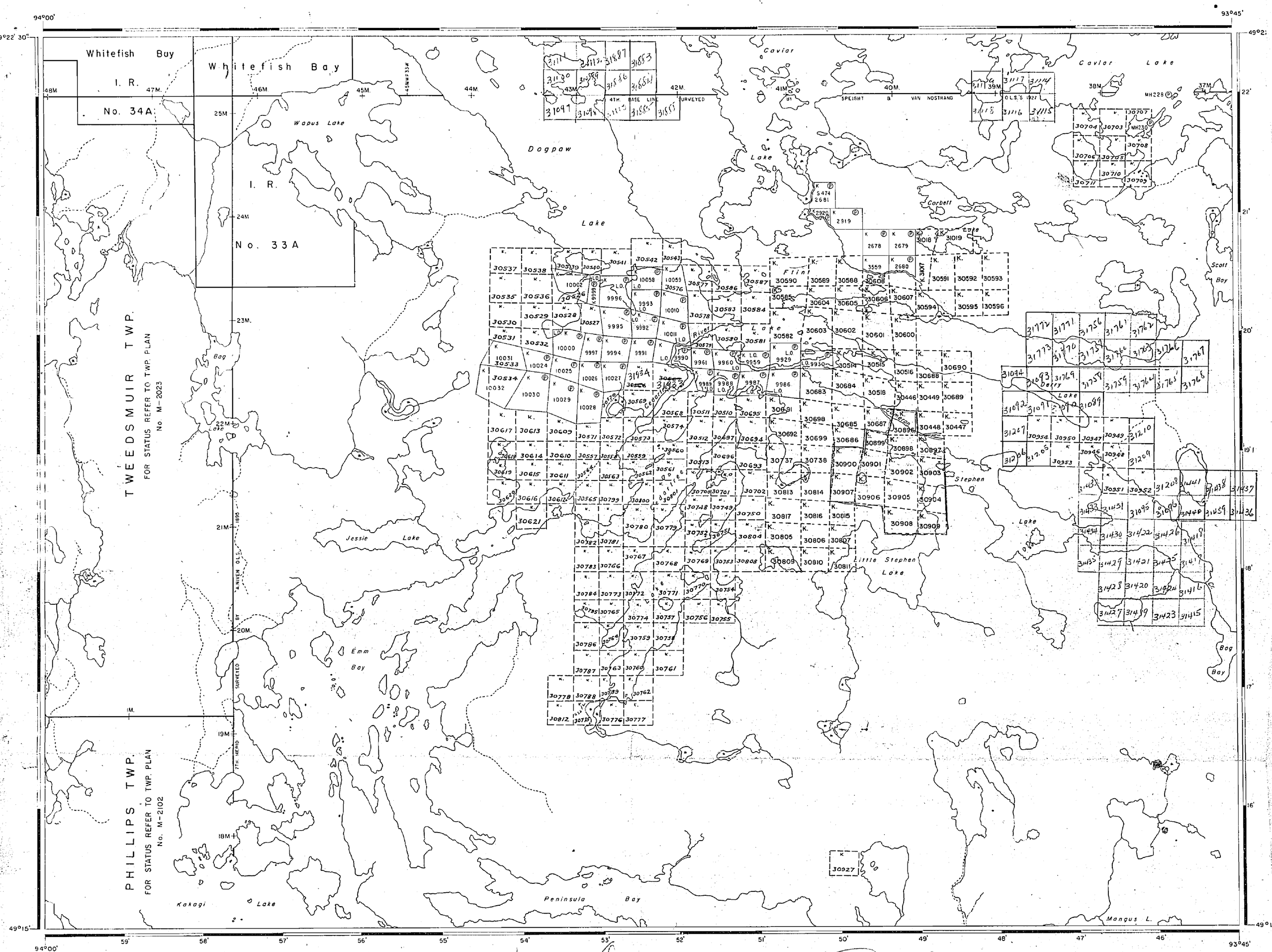

Dogpaw

2585

Oct. 12/60

DOGPAW

2585

2585

AREA OF

DOGPAW LAKE

DISTRICT OF KENORA

KENORA MINING DIVISION

SCALE: 1-INCH = 40 CHAINS

LEGEND

PATENTED LAND	(P)
CROWN LAND SALE	C.S
LEASES	(L)
LOCATED LAND	Loc
LICENSE OF OCCUPATION	L.O.
MINING RIGHTS ONLY	M.R.O.
SURFACE RIGHTS ONLY	S.R.O.
ROADS	
IMPROVED ROADS	
KING'S HIGHWAYS	
RAILWAYS	
POWER LINES	
MARSH OR MUSKEG	
MINES	
CANCELLED	C.

NOTES

400' Surface Rights Reservation around all lakes and rivers.

KENORA
FILED:
REC'D. JUN 14 1971
RECEIPT No.
MINING DIVISION

Nov. 15/71
Dec. 21/71
May 19/72
July 10/72
Aug. 29/72
Nov. 16/72
Dec. 22/72
Feb 9/73
March 8/73
March 14/73
MAY 22/73
May 29/73
June 4/73
June 18/73
June 22/73
July 17/73
Aug 10/73
Aug 26/73
Aug 23/73
Oct 2/73
Nov. 21/73
Feb. 14/74
Apr. 29/74
May 2/74

NATIONAL TOPOGRAPHIC SERIES 52 F 5

PLAN NO. M.2585

ONTARIO
DEPARTMENT OF MINES
AND NORTHERN AFFAIRS

2585

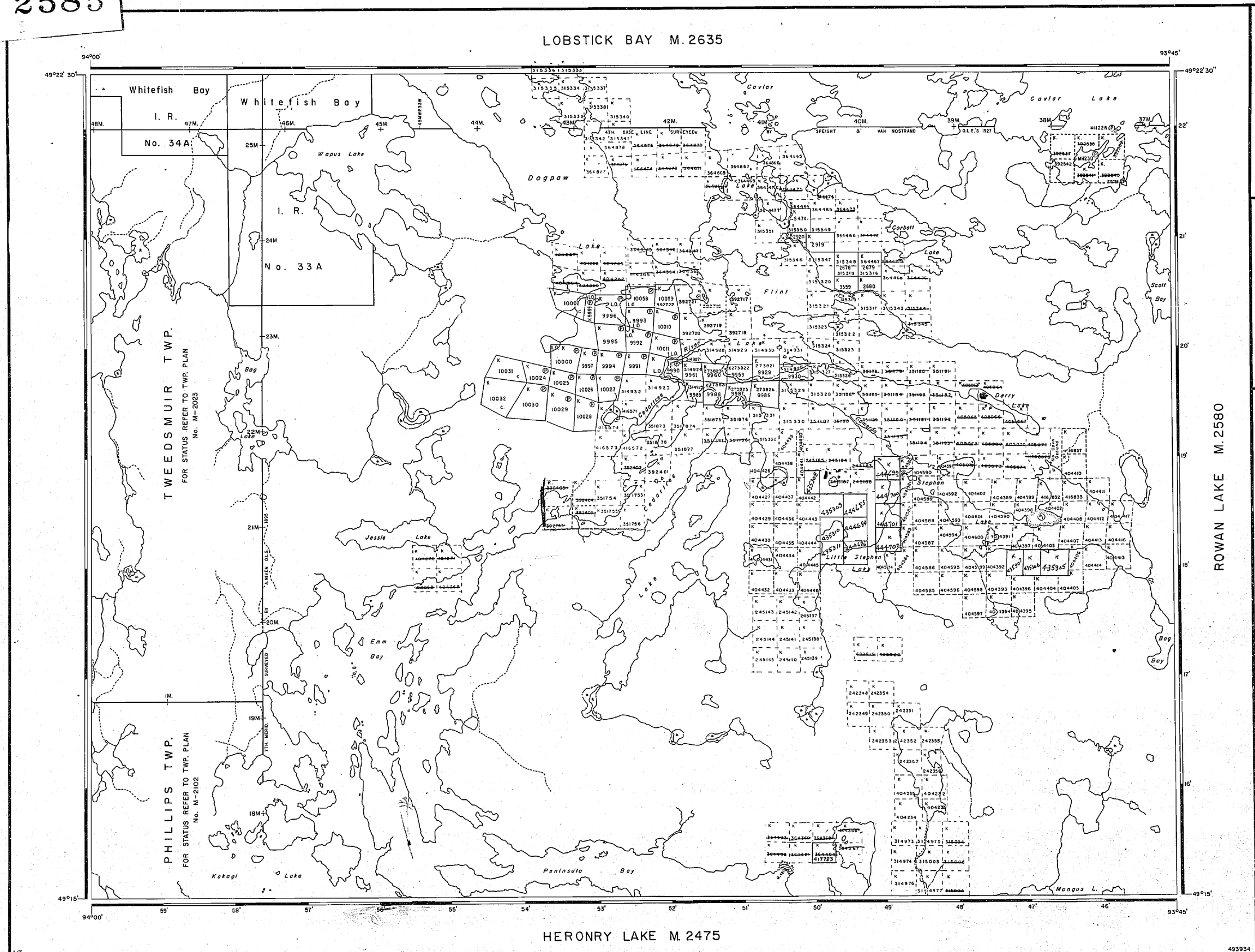

AREA OF

DOGPAW LAKE

DISTRICT OF KENORA

KENORA MINING DIVISION

SCALE: 1-INCH = 40 CHAINS

LEGEND

PATENTED LAND	Ⓟ
CROWN LAND SALE	C.S.
LEASES	Ⓛ
LOCATED LAND	Loc.
LICENSE OF OCCUPATION	L.O.
MINING RIGHTS ONLY	M.R.O.
SURFACE RIGHTS ONLY	S.R.O.
ROADS	
IMPROVED ROADS	
KING'S HIGHWAYS	
RAILWAYS	
POWER LINES	
MARSH OR MUSKEG	
MINES	
CANCELLED	C.

NOTES

400' Surface Rights Reservation along the shores of all lakes and rivers.

Areas withdrawn from staking under Section 43 of the Mining Act. R.S.

File	Date	Disposition
163473	1 Mar. '72	surface & mining rights

Oct. 7/75

DATE OF ISSUE JUN 9 1975

KENORA MINING DIVISION RECEIVED JUN 13 1975 AM 7 8 9 10 11 12 1 2 3 4 5 PM

NATIONAL TOPOGRAPHIC SERIES 52 F 5

PLAN NO. M.2585

ONTARIO
MINISTRY OF NATURAL RESOURCES
SURVEYS AND MAPPING BRANCH

493934

KAKAGI OR CROW LAKE AREA.

KENORA MINING DIVISION.

DISTRICT OF KENORA.

Scale, 40 chains to an inch.

2585

DOGPAW - CAVIAR LAKES AREA.

CAVIAR LAKE.

WAPUS LAKE

DOGPAW LAKE

CAVIAR LAKE

INDIAN RESERVE 33A

CORBETT LAKE

TERENCE LAKE.

FEINT LAKE

CEDARTREE LAKE

JESSIE LAKE

STEPHEN LAKE.

CAMERON LAKE.

MANGUS LAKE.

Peninsula Bay

T'WP. TWEEDSMUIR

T'WP. PHILLIPS

ROWAN LAKE AREA.

PIPESTONE LAKE AREA.

KAKAGI OR CROW LAKE.

GODSON T'WP.

See plan of Godson Twp. for details below this line

Notes.

2585

1979 ROWAN 2 Cos 25

2585

M-2585 Dogpaw

AREA OF

DOGPAW LAKE

DISTRICT OF
KENORA

KENORA
MINING DIVISION

SCALE: 1-INCH 40 CHAINS

LEGEND

PATENTED LAND	(P)
CROWN LAND SALE	C.S.
LEASES	(L)
LOCATED LAND	Loc
LICENSE OF OCCUPATION	L.O.
MINING RIGHTS ONLY	M.R.O.
SURFACE RIGHTS ONLY	S.R.O.
ROADS	
IMPROVED ROADS	
KING'S HIGHWAYS	
RAILWAYS	
POWER LINES	
MARSH OR MUSKEG	
MINES	
CANCELLED	

NOTES

400' Reserve around all lakes & rivers to Dept. of Lands & Forests.

Oct. 27/60
Nov. 7/60.
Nov. 14/60
Nov. 23/60
Nov. 24/60
Jan. 26/61
Feb. 3/61
Feb. 23/61
Mar. 7/61
Mar. 21/61
Apr. 14/61
May 11/61
June 1/61
June 9/61
June 28/61
July 4/61
July 10/61
July 19/61
July 25/61
Sept. 8/61
Oct. 3/61
Oct. 13/61
Oct. 20/61
Nov. 9/61
Nov. 14/61
Dec. 12/61
Feb. 15/62

Feb. 20/62

RECEIVED
OCT 17 1960
MINING DIV.

PLAN NO. M.2585

DEPARTMENT OF MINES
— ONTARIO —

2585

AREA OF

DOGPAW LAKE

DISTRICT OF
KENORA

KENORA
MINING DIVISION

SCALE: 1-INCH 40 CHAINS

LEGEND

PATENTED LAND	(P)
CROWN LAND SALE	C.S
LEASES	(L)
LOCATED LAND	Loc
LICENSE OF OCCUPATION	L.O.
MINING RIGHTS ONLY	MRO
SURFACE RIGHTS ONLY	SRO
ROADS	
IMPROVED ROADS	
KING'S HIGHWAYS	
RAILWAYS	
POWER LINES	
MARSH OR MUSKEG	
MINES	
CANCELLED	C

NOTES

400' Surface Rights Reservation around all lakes and rivers.

KENORA
FILED:
REC'D. JUN 14 1971
RECEIPT No.
MINING DIVISION

Nov. 15/71
Dec. 21/71
May. 19/72
July 10/72
Aug. 29/72
Nov. 16/72
Dec. 20/72
Feb 9/73
March 8/73
March 16/73
MAY 22/73
May 29/73
June 12/73
June 18/73
June 20/73
July 17/73
Aug. 16/73
Aug 26/73
Aug 23/73
Oct 2/73
Nov. 21/73
Feb. 14/74
Apr. 29/74
May 2/74.

NATIONAL TOPOGRAPHIC SERIES 52 F 5

PLAN NO. M.2585

ONTARIO
DEPARTMENT OF MINES
AND NORTHERN AFFAIRS

493934

2585

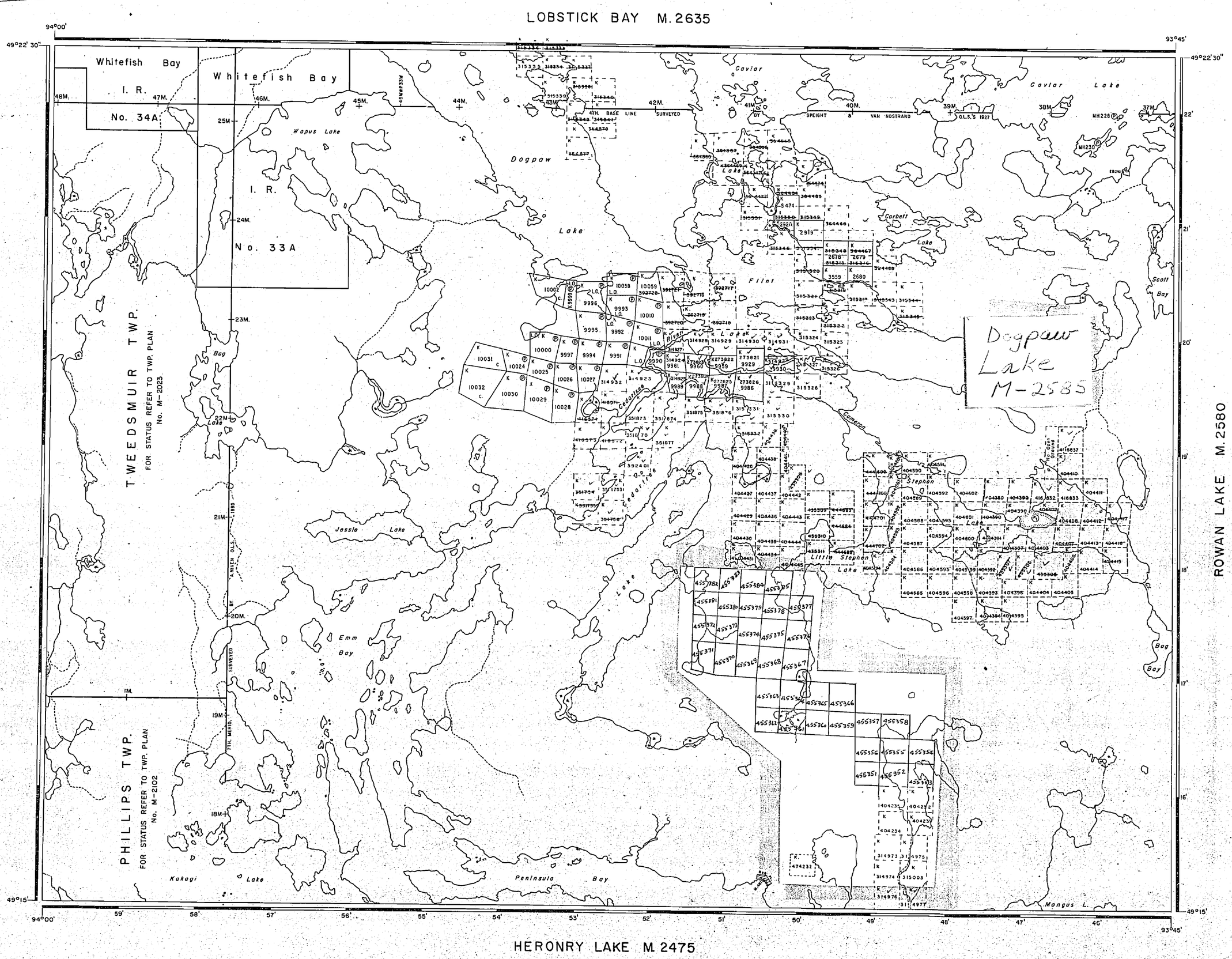

AREA OF

DOGPAW LAKE

DISTRICT OF KENORA

KENORA MINING DIVISION

SCALE: 1-INCH = 40 CHAINS

LEGEND

PATENTED LAND	Ⓟ
CROWN LAND SALE	C.S.
LEASES	Ⓛ
LOCATED LAND	Loc.
LICENSE OF OCCUPATION	L.O.
MINING RIGHTS ONLY	M.R.O.
SURFACE RIGHTS ONLY	S.R.O.
ROADS	
IMPROVED ROADS	
KING'S HIGHWAYS	
RAILWAYS	
POWER LINES	
MARSH OR MUSKEG	
MINES	
CANCELLED	C.

NOTES

400' Surface Rights Reservation along the shores of all lakes and rivers.

Areas withdrawn from staking under Section 43 of the Mining Act. (R.S.O. 1970)

	File	Date	Disposition
Ⓡ	163473	1 Mar. '72	surface & mining rights

KENORA MINING DIV. RECEIVED NOV 4 1975 AM PM 7 8 9 10 11 12 1 2 3 4 5 6

Aug. 17/76 (c)
Apr. 15/77
06/17/77

DATE OF ISSUE OCT 28 1975

NATIONAL TOPOGRAPHIC SERIES 52 F 5

PLAN NO. M.2585

ONTARIO
MINISTRY OF NATURAL RESOURCES
SURVEYS AND MAPPING BRANCH

493934

2585

PLAN OF
KAKAGI OR CROW LAKE AREA.

2585

2475

KENORA MINING DIVISION.

DISTRICT OF KENORA.

Scale, 40 chains to an inch.

DOGPAW - CAVIAR LAKES AREA.

True North

OWAPUS LAKE

DOGPAW LAKE

CAVIAR LAKE

CAVIAR LAKE.

CORBETT LAKE

TERENCE LAKE.

FLINT LAKE

INDIAN RESERVE 33A

T'WEEDSMUIR T'WP.

CEDARTREE LAKE

JESSIE LAKE.

STEPHEN LAKE.

ROWAN LAKE AREA.

CAMERON LAKE.

Peninsula Bay.

MANGUS LAKE.

PHILLIPS T'WP.

KAKAGI OR CROW LAKE.

PIPESTONE LAKE AREA.

GODSON T'WP.

See plan of Godson Twp. for details below this line

2585

Notes.

Railways shewn

Paved Highways

Gravel "

Highway Route Nos

Other Roads

Trails & Paths.

Telephone & Telegraph Lines

Electric Power Lines

Surface reservations by Dept. of L. & F. shewn

Non-perennial streams

Bridges

Buildings

Swamps

Areas marked (P) are Patented

(L) Leased

L.O. held under Licence of Occupation

AREA OF

DOGPAW LAKE

DISTRICT OF
KENORA

KENORA
MINING DIVISION

SCALE: 1-INCH 40 CHAI

LEGEND

PATENTED LAND
CROWN LAND SALE
LEASES
LOCATED LAND
LICENSE OF OCCUPATION
MINING RIGHTS ONLY
SURFACE RIGHTS ONLY
ROADS
IMPROVED ROADS
KING'S HIGHWAYS
RAILWAYS
POWER LINES
MARSH OR MUSKEG
MINES
CANCELLED

NOTES

400' Reserve around all lakes & rivers
Dept. of Lands & Forests.

PLAN NO. M.2585

DEPARTMENT OF MINES
— ONTARIO —

493934

2585

M-2585 Dogpaw

AREA OF

DOGPAW LAKE

DISTRICT OF
KENORA

KENORA
MINING DIVISION

SCALE: 1-INCH 40 CHAINS

LEGEND

PATENTED LAND	(P)
CROWN LAND SALE	C.S.
LEASES	(L)
LOCATED LAND	Loc
LICENSE OF OCCUPATION	L.O.
MINING RIGHTS ONLY	M.R.O.
SURFACE RIGHTS ONLY	S.R.O.
ROADS	
IMPROVED ROADS	
KING'S HIGHWAYS	
RAILWAYS	
POWER LINES	
MARSH OR MUSKEG	
MINES	
CANCELLED	

NOTES

400' Reserve around all lakes & rivers to Dept. of Lands & Forests.

Oct. 27/60 Feb. 1/61
Nov. 7/60.
Nov. 14/60
Nov. 23/60
Nov. 24/60
JAN. 26/61
Feb. 3/61
Feb 23/61
MAR. 7/61
MAR. 21/61
Apr. 14/61
May 11/61.
June 1/61
June 9/61
June 29/61
July 4/61
July 10/61
July 19/61
July 25/61
Sept. 8/61
Oct. 3/61
Oct 17/61
Oct. 20/61
Nov 9/61
Nov. 14/61
Dec. 12/61
Feb. 15/62

RECEIVED
OCT 17 1960
KENORA MINING DIV.

PLAN NO. M.2585

DEPARTMENT OF MINES
— ONTARIO —

2585

94°00'

93°45'

49°22' 30"

49°15'

Whitefish Bay I. R. No. 34A

Whitefish Bay I. R. No. 33A

TWEEDSMUIR TWP.
FOR STATUS REFER TO TWP. PLAN No. M-2023

PHILLIPS TWP.
FOR STATUS REFER TO TWP. PLAN No. M-2102

4TH BASE LINE SURVEYED

SPEIGHT & VAN NOSTRAND O.L.S.'S 1927

4 RIVEN O.L.S. 1895

7TH MERID. SURVEYED

Wapus Lake
Dogpaw Lake
Caviar Lake
Corbett Lake
Flint Lake
Scott Bay
Derry Lake
Cedarlee Lake
Jessie Lake
Stephen Lake
Little Stephen Lake
Emma Bay
Bog Bay
Wicks Lk
Peninsula Bay
Katagi Lake
Monqus L.

AREA OF

DOGPAW LAKE

DISTRICT OF KENORA

KENORA MINING DIVISION

SCALE: 1-INCH = 40 CHAINS

LEGEND

PATENTED LAND	(P)
CROWN LAND SALE	C.S.
LEASES	(L)
LOCATED LAND	Loc.
LICENSE OF OCCUPATION	L.O.
MINING RIGHTS ONLY	M.R.O.
SURFACE RIGHTS ONLY	S.R.O.
ROADS	
IMPROVED ROADS	
KING'S HIGHWAYS	
RAILWAYS	
POWER LINES	
MARSH OR MUSKEG	
MINES	
CANCELLED	C.

NOTES

400' Surface Rights Reservation around all lakes and rivers.

KENORA MINING DIV. RECEIVED JUN 3 1968 AM PM

June 25
July 26/68
Oct. 21/68
Dec. 19/68
Jan. 6/69
Oct. 27/69
Dec. 24/69
Dec. 19/69
Apr. 7/70
July 15/70
Oct. 26/70
Nov. 6/70
Nov. 30/70
May 4/71
June 7/71

PLAN NO. M.2585

DEPARTMENT OF MINES
— ONTARIO —

DOG PAW 2585

493934

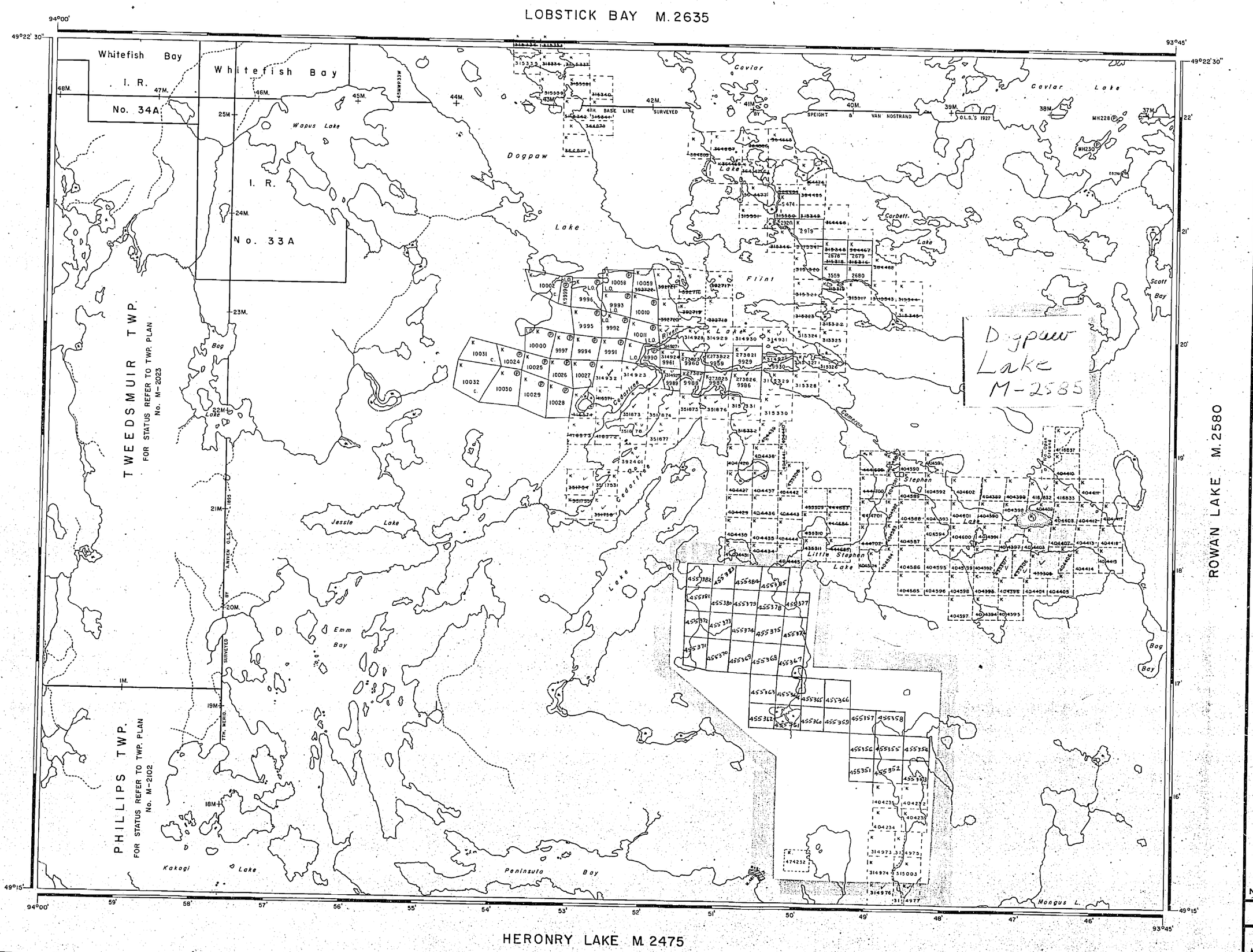

AREA OF

DOGPAW LAKE

DISTRICT OF KENORA

KENORA MINING DIVISION

SCALE: 1-INCH = 40 CHAINS

LEGEND

PATENTED LAND	Ⓟ
CROWN LAND SALE	C.S.
LEASES	Ⓛ
LOCATED LAND	Loc.
LICENSE OF OCCUPATION	L.O.
MINING RIGHTS ONLY	M.R.O.
SURFACE RIGHTS ONLY	S.R.O.
ROADS	
IMPROVED ROADS	
KING'S HIGHWAYS	
RAILWAYS	
POWER LINES	
MARSH OR MUSKEG	
MINES	
CANCELLED	C.

NOTES

400' Surface Rights Reservation along the shores of all lakes and rivers.

Areas withdrawn from staking under Section 43 of the Mining Act. I.R.S.

File	Date	Disposition
163473	1 Mar. '72	surface & mining rights

KENORA MINING DIV. RECEIVED NOV 4 1975 AM 7 8 9 10 11 12 1 2 3 4 5 6 PM

Aug. 17/76 (c)
Apr. 15/77
06/17/77

DATE OF ISSUE OCT 28 1975

NATIONAL TOPOGRAPHIC SERIES 52 F 5

PLAN NO. M.2585

ONTARIO
MINISTRY OF NATURAL RESOURCES
SURVEYS AND MAPPING BRANCH

493934

2585

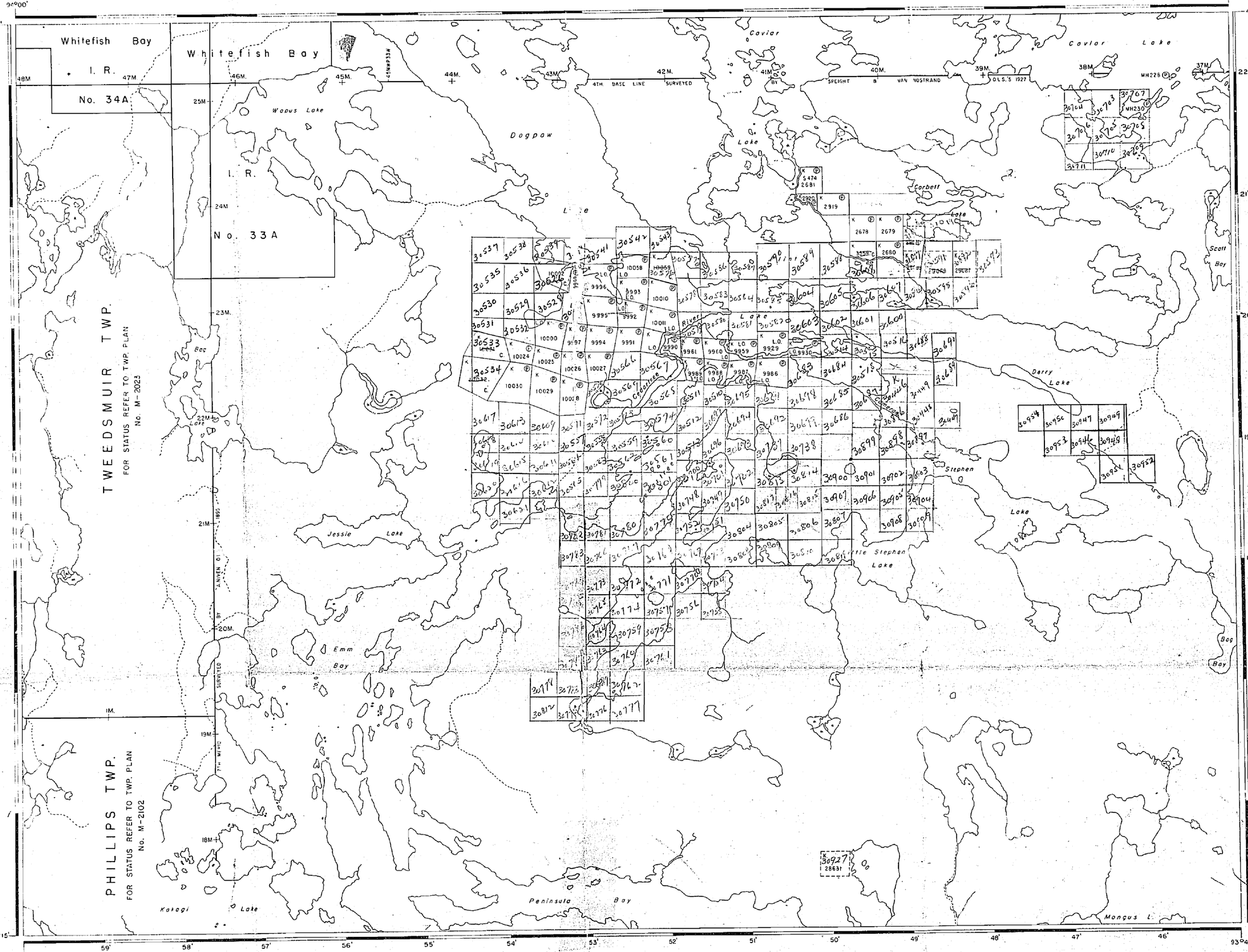

AREA OF

DOGPAW LAKE

DISTRICT OF KENORA

KENORA MINING DIVISION

SCALE: 1-INCH 40 CHAINS

LEGEND

PATENTED LAND	Ⓟ
CROWN LAND SALE	C.S.
LEASES	Ⓛ
LOCATED LAND	Loc.
LICENSE OF OCCUPATION	L.O.
MINING RIGHTS ONLY	M.R.O.
SURFACE RIGHTS ONLY	S.R.O.
ROADS	
IMPROVED ROADS	
KING'S HIGHWAYS	
RAILWAYS	
POWER LINES	
MARSH OR MUSKEG	
MINES	
CANCELLED	C

NOTES

400' Reserve around all lakes & rivers to Dept. of Lands & Forests.

Cons. Gold Arrow
Trinidad
Violaceous
Brew. & White
S. end of Dogpaw
Gold - greenstones
E. W. Fitzwater

PLAN NO. M.2585

DEPARTMENT OF MINES
— ONTARIO —

493934

2585

Dogpaw 2585 Dogpaw

94°00'

93°45'

49°22' 30"

49°15'

Whitefish Bay I. R. No. 34A

Whitefish Bay

I. R. No. 33A

TWEEDSMUIR TWP.
FOR STATUS REFER TO TWP. PLAN
No. M-2023

PHILLIPS TWP.
FOR STATUS REFER TO TWP. PLAN
No. M-2102

4TH BASE LINE SURVEYED

SPEIGHT B VAN NOSTRAND O.L.S. 1927

A.NIVEN O.L.S. 1895

7TH. HERID SURVEYED

Wapus Lake

Dogpaw Lake

Caviar Lake

Corbett Lake

Scott Bay

Bag Bay

Jessie Lake

Emm Bay

Kakagi Lake

Peninsula Bay

Little Stephen Lake

Mongus L.

Stephen Lake

Flin Flon

Cedar Lake

Dorothee Lake

Berry Lake

MH230

MH228

45M

44M

43M

42M

41M

40M

39M

38M

37M

48M

47M

46M

25M

24M

23M.

22M

21M

20M.

1M.

19M

18M

59' 58' 57' 56' 55' 54' 53' 52' 51' 50' 49' 48' 47' 46'

22' 21' 20' 19' 18' 17' 16' 15'

Dogpaw

25.85 Od.12/co

DOGPAW

2585

DOGPAW 2585

2585

AREA OF 2585

DOGPAW LAKE

DISTRICT OF KENORA

KENORA MINING DIVISION

SCALE: 1-INCH 40 CHAINS

LEGEND

PATENTED LAND	(P)
CROWN LAND SALE	C.S
LEASES	(L)
LOCATED LAND	Loc
LICENSE OF OCCUPATION	CO
MINING RIGHTS ONLY	M R O
SURFACE RIGHTS ONLY	S R O
ROADS	
IMPROVED ROADS	
KING'S HIGHWAYS	
RAILWAYS	
POWER LINES	
MARSH OR MUSKEG	
MINES	
CANCELLED	C

NOTES

400' Reserve around all lakes & rivers to Dept. of Lands & Forests.

RECEIVED
MAR - 2 1962
KENORA MINING DIV.

Mar. 14/62
Apr. 5/62
Aug. 16/62
June 20/63
July 17/62
Nov. 19/62
Feb. 20/63
SEPT 27/63
Oct. 23/63
Jan. 14/64
MAR. 10/64
June 12/64
October 21, 1964

PLAN NO. M.2585

DEPARTMENT OF MINES
— ONTARIO —

DOGPAW 2585

2585

155080 JAN. 29/65

AREA OF

DOGPAW LAKE

DISTRICT OF
KENORA

KENORA
MINING DIVISION

SCALE: 1-INCH = 40 CHAINS

LEGEND

PATENTED LAND	Ⓟ
CROWN LAND SALE	C.S.
LEASES	Ⓛ
LOCATED LAND	Loc.
LICENSE OF OCCUPATION	L.O.
MINING RIGHTS ONLY	M.R.O.
SURFACE RIGHTS ONLY	S.R.O.
ROADS	
IMPROVED ROADS	
KING'S HIGHWAYS	
RAILWAYS	
POWER LINES	
MARSH OR MUSKEG	
MINES	
CANCELLED	C.

NOTES

400' Surface Rights Reservation around all lakes and rivers.

FEB - 2 1965
Sept. 30/65
Oct. 13/65
OCT. 13/65
SEPT. 28/66
OCT. 26/66
Nov. 2/66

PLAN NO. M.2585

DEPARTMENT OF MINES
— ONTARIO —

493934

2585

M-3635

AREA OF

DOGPAW LAKE

DISTRICT OF KENORA

KENORA MINING DIVISION

SCALE: 1-INCH = 40 CHAINS

LEGEND

PATENTED LAND	(P)
CROWN LAND SALE	C.S.
LEASES	(L)
LOCATED LAND	Loc.
LICENSE OF OCCUPATION	L.O.
MINING RIGHTS ONLY	M.R.O.
SURFACE RIGHTS ONLY	S.R.O.
ROADS	
IMPROVED ROADS	
KING'S HIGHWAYS	
RAILWAYS	
POWER LINES	
MARSH OR MUSKEG	
MINES	
CANCELLED	C.

NOTES

400' Surface Rights Reservation around all lakes and rivers.

Areas withdrawn from staking under Section 43 of the Mining Act (R.S.O. - 1970).

	File	Date	Disposition
(43)	163473	1/3/72	surface & mining rights

June 7/74
June 19/74
June 28/74
July 16/74
July 31/74
Sept. 10/74
Oct. 4/74
Feb. 5/75
Jul. 11/75

KENORA MINING DIVISION RECEIVED MAY 27 1974 AM 7,8,9,10,11,12,1,2,3,4,5,6 PM

DATE OF ISSUE MAY 17 1974

NATIONAL TOPOGRAPHIC SERIES 52 F 5

PLAN NO. M.2585

MINISTRY OF NATURAL RESOURCES
SURVEYS AND MAPPING BRANCH

493934

2585

Wapus Lake

Dogpaw Lake

Caviar Lake

Caviar Lake

INDIAN RESERVE 33A

Flint Lake

Cedartree Lake

Jessie L.

Stephen Lake

Cameron Lake

Mongus Lake

KAKAGI OR CROW LAKE

1941

GODSON

2585

2585

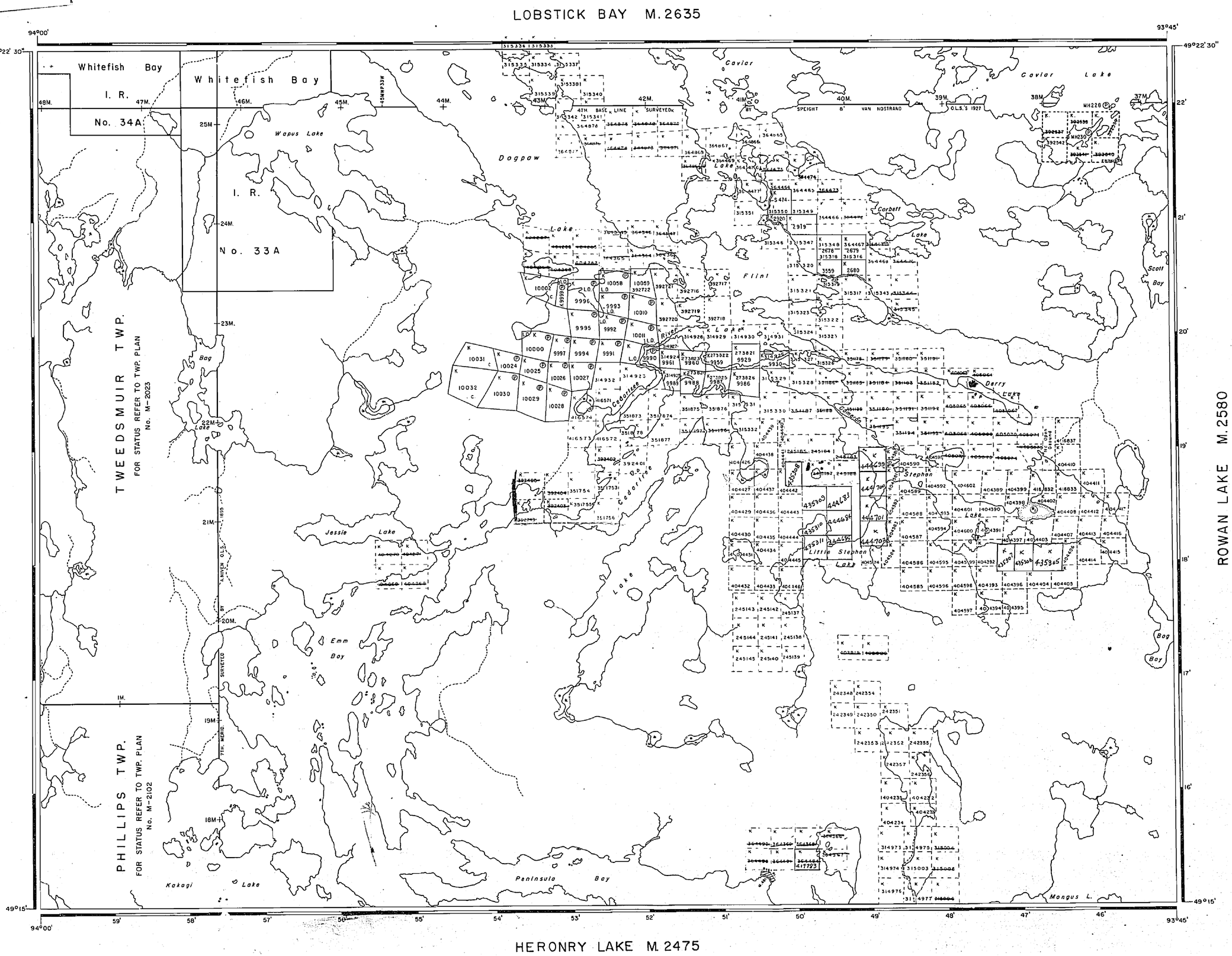

AREA OF

DOGPAW LAKE

DISTRICT OF KENORA

KENORA MINING DIVISION

SCALE: 1-INCH = 40 CHAINS

LEGEND

PATENTED LAND	Ⓟ
CROWN LAND SALE	C.S.
LEASES	Ⓛ
LOCATED LAND	Loc.
LICENSE OF OCCUPATION	L.O.
MINING RIGHTS ONLY	M.R.O.
SURFACE RIGHTS ONLY	S.R.O.
ROADS	
IMPROVED ROADS	
KING'S HIGHWAYS	
RAILWAYS	
POWER LINES	
MARSH OR MUSKEG	
MINES	
CANCELLED	C.

NOTES

400' Surface Rights Reservation along the shores of all lakes and rivers.

Areas withdrawn from staking under Section 43 of the Mining Act. R.S.

File	Date	Disposition
163473	1 Mar. '72	surface & mining rights

Oct. 7/75

DATE OF ISSUE AUG 9 1975

KENORA MINING DIVISION RECEIVED JUN 13 1975 AM PM 7 8 9 10 11 12 1 2 3 4 5 6

NATIONAL TOPOGRAPHIC SERIES 52 F 5

PLAN NO. M.2585

ONTARIO
MINISTRY OF NATURAL RESOURCES
SURVEYS AND MAPPING BRANCH

493934

AREA OF

DOGPAW LAKE

DISTRICT OF
KENORA

KENORA
MINING DIVISION

SCALE: 1-INCH 40 CHAINS

LEGEND

PATENTED LAND	(P)
CROWN LAND SALE	C.S
LEASES	(L)
LOCATED LAND	Loc
LICENSE OF OCCUPATION	LO
MINING RIGHTS ONLY	MRO
SURFACE RIGHTS ONLY	SRO
ROADS	
IMPROVED ROADS	
KING'S HIGHWAYS	
RAILWAYS	
POWER LINES	
MARSH OR MUSKEG	
MINES	
CANCELLED	C

NOTES

400' Surface Rights Reservation around all lakes and rivers.

FILED, KENORA
REC'D. DEC 5 1966
RECEIPT No.
MINING DIVISION

FEB. 17/67
Apr. 17/67
May 29/67
Oct. 13/67
Oct. 25/67
Nov. 29/67
JAN. 4/68
Feb. 28/68
Apr. 23/68
May 2/68

PLAN NO. M.2585

DEPARTMENT OF MINES
— ONTARIO —

493934

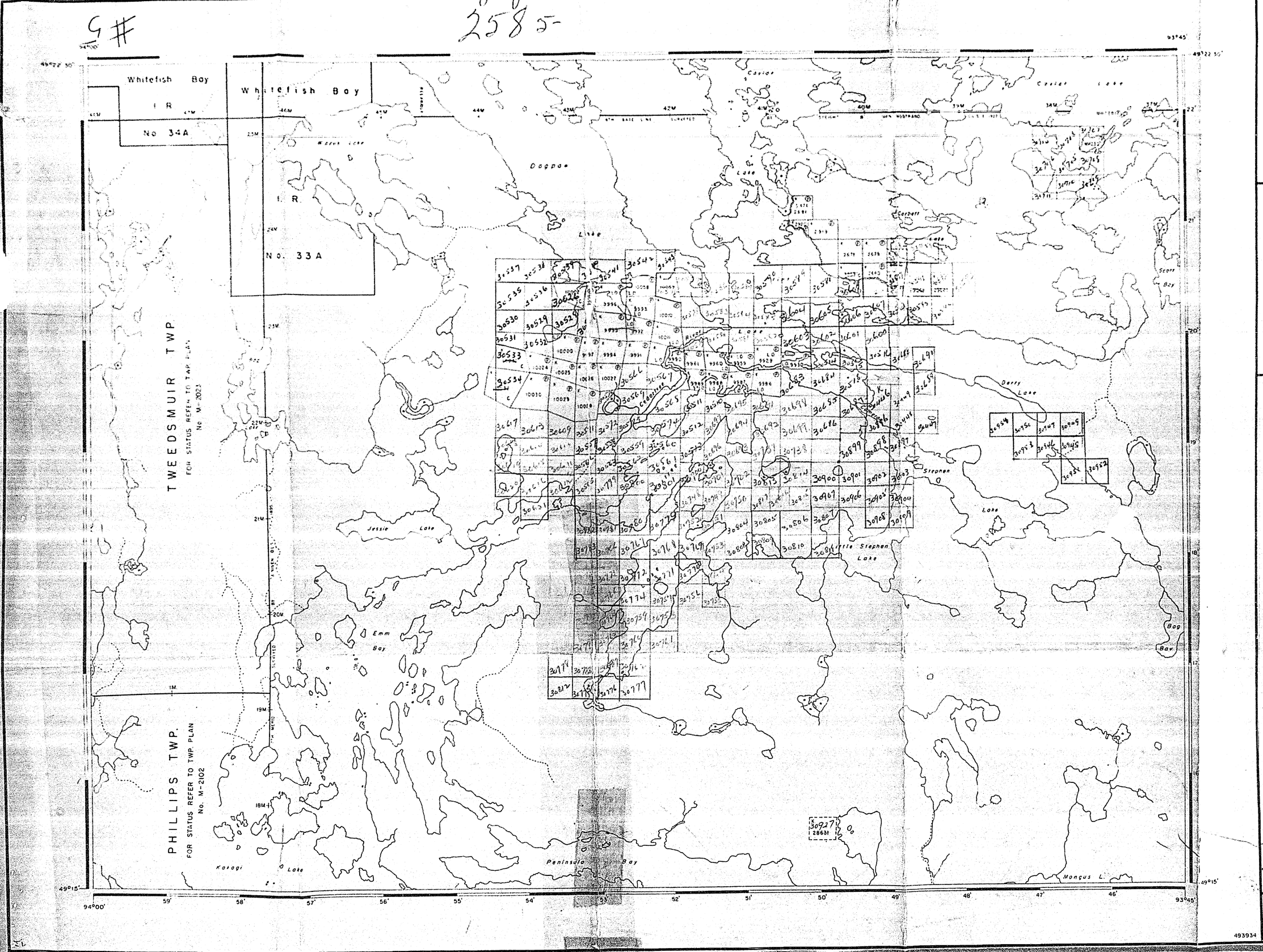

AREA OF

DOGPAW LAKE

DISTRICT OF
KENORA

KENORA
MINING DIVISION

SCALE: 1-INCH 40 CHAINS

LEGEND

PATENTED LAND	P
CROWN LAND SALE	C.S.
LEASES	L
LOCATED LAND	Loc
LICENSE OF OCCUPATION	L.O.
MINING RIGHTS ONLY	M.R.O.
SURFACE RIGHTS ONLY	S.R.O.
ROADS	
IMPROVED ROADS	
KING'S HIGHWAYS	
RAILWAYS	
POWER LINES	
MARSH OR MUSKEG	
MINES	
CANCELLED	C

NOTES

400' Reserve around all lakes & rivers to Dept. of Lands & Forests.

Conc. Gold Arm — Turnstone Violoncelle Brew & White

S end of Dogpaw

Gold - greenstones — E. W. Jetzman

PLAN NO. M.2585

DEPARTMENT OF MINES
— ONTARIO —

493934

LOBSTICK BAY M.2635

Whitefish Bay I.R. No. 34A

Whitefish Bay I.R. No. 33A

TWEEDSMUIR TWP.
FOR STATUS REFER TO TWP. PLAN No. M-2023

PHILLIPS TWP.
FOR STATUS REFER TO TWP. PLAN No. M-2102

ROWAN LAKE M.2580

HERONRY LAKE M.2475

AREA OF

DOGPAW LAKE

DISTRICT OF KENORA

KENORA MINING DIVISION

SCALE: 1-INCH = 40 CHAINS

LEGEND

PATENTED LAND	P
CROWN LAND SALE	C.S
LEASES	L
LOCATED LAND	Loc.
LICENSE OF OCCUPATION	L.O.
MINING RIGHTS ONLY	M.R.O
SURFACE RIGHTS ONLY	S.R.O
ROADS	
IMPROVED ROADS	
KING'S HIGHWAYS	
RAILWAYS	
POWER LINES	
MARSH OR MUSKEG	
MINES	
CANCELLED	C

NOTES

400' Surface Rights Reservation along the shores of all lakes and rivers.

Areas withdrawn from staking under Section 43 of the Mining Act. R.S.O.

	File	Date	Disposition
P	163473	1 Mar. '72	surface & mining rights

Oct. 7/75

DATE OF ISSUE NOV 9 1975

KENORA MINING DIVISION RECEIVED JUN 13 1975

NATIONAL TOPOGRAPHIC SERIES 52 F 5

PLAN NO. M.2585

ONTARIO
MINISTRY OF NATURAL RESOURCES
SURVEYS AND MAPPING BRANCH

493934