



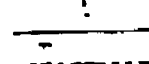








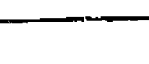

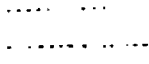
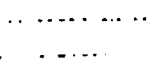


McDONOUGH TOWNSHIP G 3732

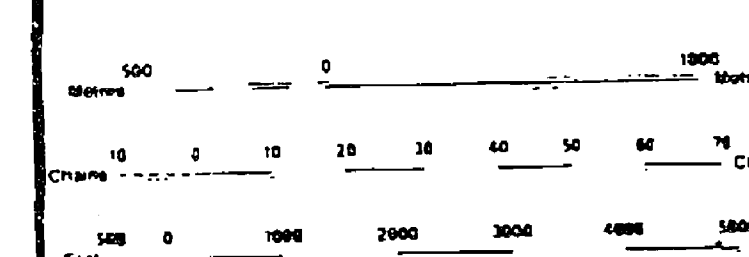
LEGEND

- HIGHWAY AND ROUTE NO. 
- OTHER ROADS 
- TRAILS 
- SURVEYED LINES 
- TOWNSHIP BASE LINES ETC. 
- LOTS, MINING CLAIMS, PARCELS ETC. 
- UNSURVEYED LINES 
- PAVED BOUNDARY MINING CLAIMS ETC. 
- RAILWAY AND RIGHT OF WAY 
- UTILITIES 
- NATURAL STREAM 
- FLOODING OR FLOODING RIGHTS 
- SUBDIVISION OR COMPOSITE PLAN RESERVATIONS 
- ORIGINAL SHORELINE 
- MARSH OR MUSKEG 
- MINES 
- TRAVERSE MONUMENT 

DISPOSITION OF CROWN LANDS

TYPE OF DOCUMENT	SYMBOL
PATENT SURFACE & MINING RIGHTS	●
SURFACE RIGHTS ONLY	○
MINING RIGHTS ONLY	◐
LEASE SURFACE & MINING RIGHTS	◑
SURFACE RIGHTS ONLY	◒
MINING RIGHTS ONLY	◓
LICENCE OF OCCUPATION	◔
ORDER IN COUNCIL	OC
RESERVATION	⊖
CANCELLED	⊙
SAND & GRAVEL	⊚

NOTE: MINING RIGHTS IN PARCELS PATENTED PRIOR TO MAY 6 1913 VESTED IN ORIGINAL PATENTEE BY THE PUBLIC LANDS ACT R.S.O. 1970 CHAP. 300 SEC. 63 SUBSEC. 1

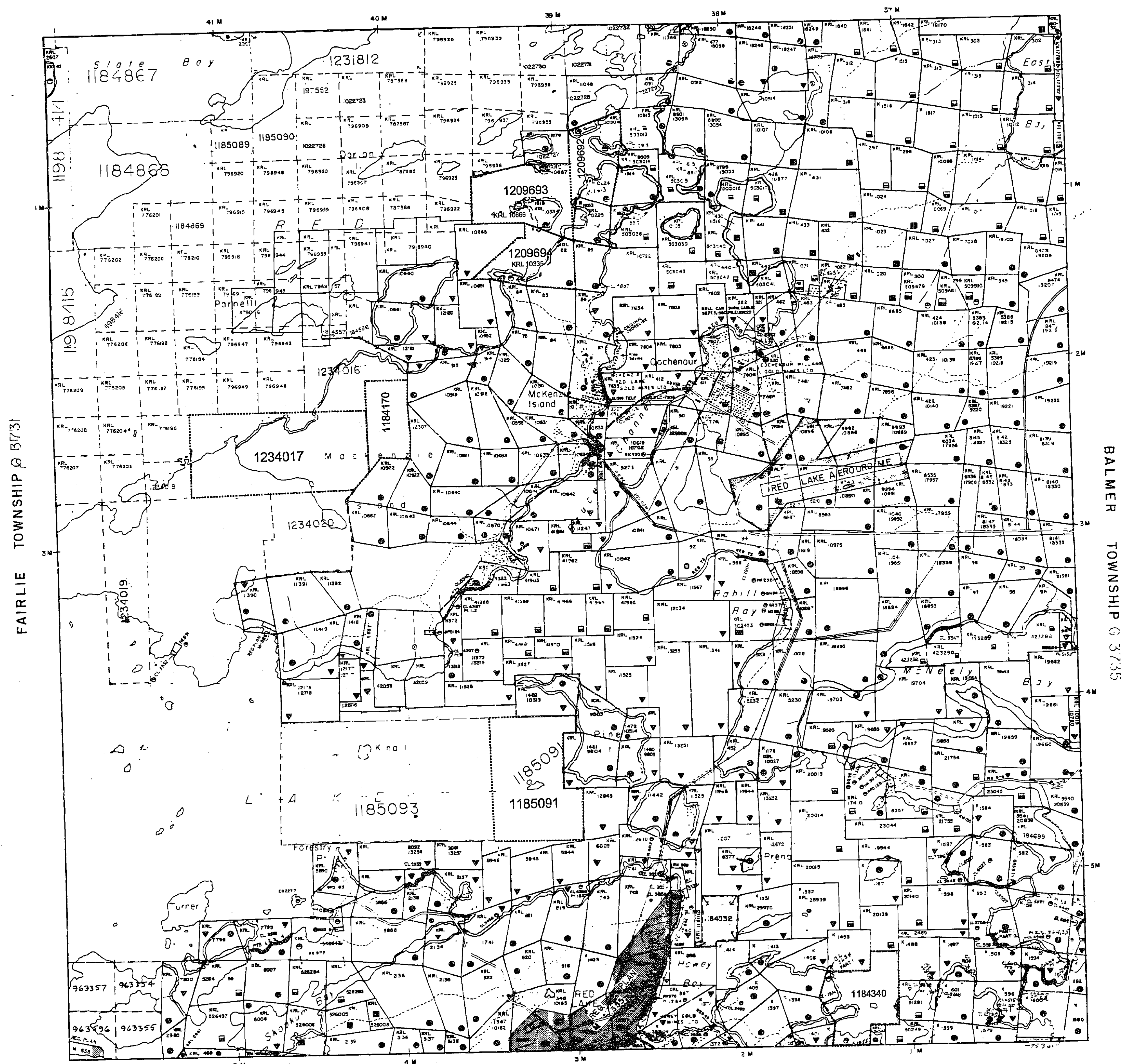


SCALE 1:20 000
FOREST ACTIVITY INFORMATION
 THIS TOWNSHIP IS A RED LAKE FOREST
RED LAKE CROWN
 AND MAY BE SUBJECT TO FORESTRY OPERATIONS.
 THE M.N.R. UNIT FORESTER FOR THIS AREA CAN BE CONTACTED AT:
 P.O. BOX 5003
 RED LAKE ONT. R1C 1Y 2M0
 (807) 272-2253

THE INFORMATION APPEARS ON THIS MAP HAS BEEN COMPILED FROM VARIOUS SOURCES AND ACCURACY IS NOT GUARANTEED. IF YOU WISHING TO STAKE MINING CLAIMS SHOULD CONSULT WITH THE MINING RECORDER, MINISTRY OF NORTHERN DEVELOPMENT AND MINES, FOR ADDITIONAL INFORMATION ON THE STATUS OF THE LANDS SHOWN HERE.

TOWNSHIP
DOME
 M.N.R. ADMINISTRATIVE DISTRICT
 RED LAKE
 MINING DIVISION
 RED LAKE
 LAND TITLES / REGISTRY DIVISION
 KENORA / PATRICIA

Ministry of Natural Resources Ontario
 Ministry of Northern Development and Mines



HEYSON TOWNSHIP G 3736

McDONOUGH TOWNSHIP G 3732

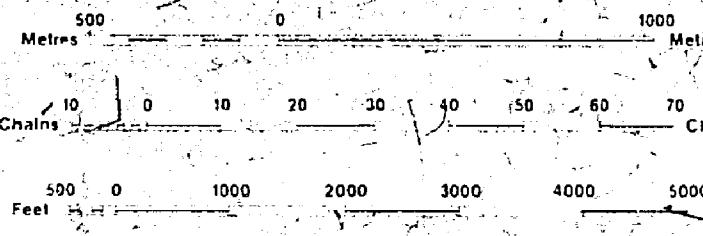
LEGEND

- HIGHWAY AND ROUTE No
- OTHER ROADS
- TRAILS
- SURVEYED LINES
- TOWNSHIP, BASE LINES, ETC
- LOTS, MINING CLAIMS, PARCELS, ETC
- UNSURVEYED LINES
- LOT LINES
- PAVEMENT BOUNDARY
- MINING CLAIMS ETC
- RAILWAY AND RIGHT OF WAY
- UTILITY LINES
- NON PERENNIAL STREAM
- FLOODING OR FLOODING RIGHTS
- SUBDIVISION OR COMPOSITE PLAN
- RESERVATIONS
- ORIGINAL SHORELINE
- MARSH OR MUSKIEG
- MINES
- TRAVERSE MONUMENT

DISPOSITION OF CROWN LANDS

- | TYPE OF DOCUMENT | SYMBOL |
|---------------------------------|--------|
| PATENT, SURFACE & MINING RIGHTS | ● |
| SURFACE RIGHTS ONLY | ○ |
| MINING RIGHTS ONLY | ◐ |
| LEASE, SURFACE & MINING RIGHTS | ◑ |
| SURFACE RIGHTS ONLY | ◒ |
| MINING RIGHTS ONLY | ◓ |
| LICENCE OF OCCUPATION | ▽ |
| ORDER IN COUNCIL | ○ |
| RESERVATION | ○ |
| CANCELLED | ○ |
| SAND & GRAVEL | ○ |

NOTE: MINING RIGHTS IN PARCELS PATENTED PRIOR TO MAY 6, 1913, VESTED IN ORIGINAL PATENTEES BY THE PUBLIC LANDS ACT, R.S.O. 1970, CHAP. 380, SEC. 63, SUBSEC. 1.



SCALE: 1:20 000

FOREST ACTIVITY INFORMATION
THIS TOWNSHIP/AREA FALLS WITHIN THE
RED LAKE CROWN

AND MAY BE SUBJECT TO FORESTRY OPERATIONS.
THE M.N.R. UNIT FORESTER FOR THIS AREA CAN BE CONTACTED AT:
P.O. BOX 5003
RED LAKE, ONTARIO P0V 2M0
(807) 727-2253

THE INFORMATION THAT APPEARS ON THIS MAP HAS BEEN COMPILED FROM VARIOUS SOURCES, AND ACCURACY IS NOT GUARANTEED. THOSE WISHING TO STAKE MINING CLAIMS SHOULD CONSULT WITH THE MINING RECORDER, MINISTRY OF NORTHERN DEVELOPMENT AND MINES, FOR ADDITIONAL INFORMATION ON THE STATUS OF THE LANDS SHOWN HEREON.

TOWNSHIP
DOME
M.N.R. ADMINISTRATIVE DISTRICT
RED LAKE
MINING DIVISION
RED LAKE
LAND TITLES / REGISTRY DIVISION
KENORA / PATRICIA

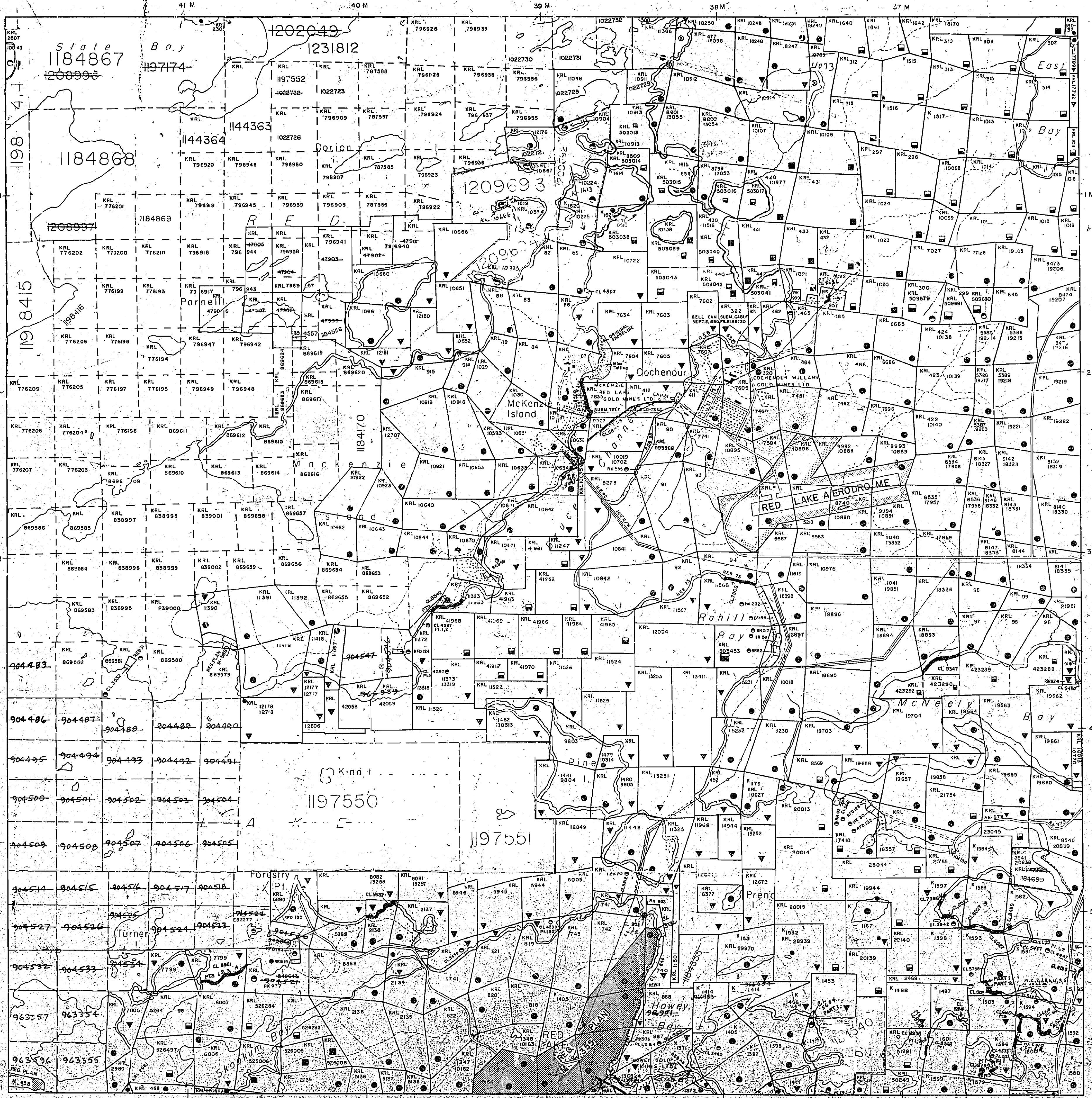
Ministry of Natural Resources Ontario
Ministry of Northern Development and Mines

Date: SEPTEMBER 1986
Number: G-3748

FAIRLIE TOWNSHIP G 3731

BALMER TOWNSHIP G 3735

HEYSON TOWNSHIP G 3736



D O M E

RED LAKE MINING DIVISION

DISTRICT OF KENORA

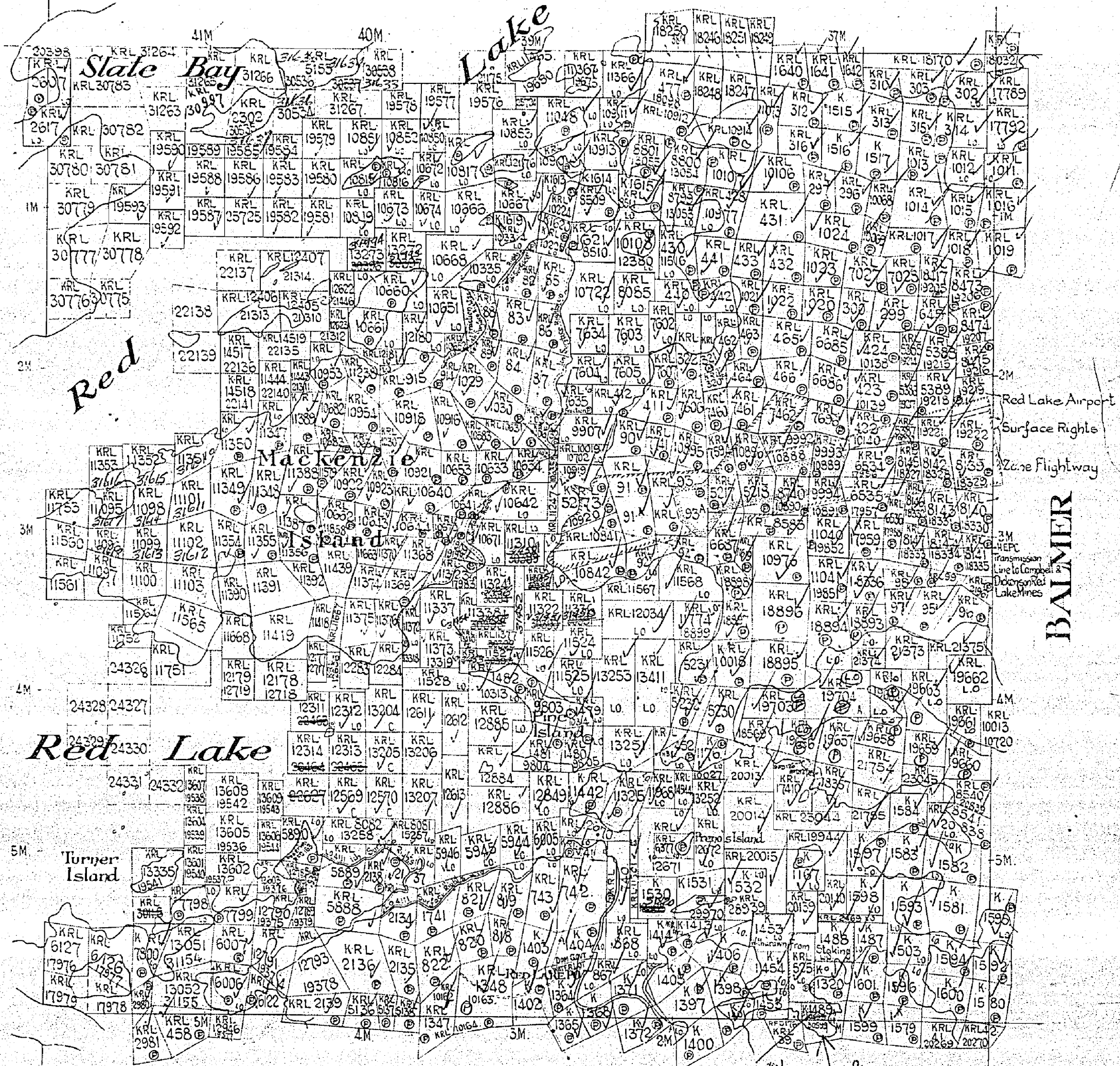
M. 2156

PATRICIA PORTION

Scale - 40 Chains = 1 Inch

North Ast

Mc DONOUGH



HEYSON

Power Transmission Line by HM Anderson OLS & Sking OLS 1934

Mackenzie Red Lake Gold Mines width of right of way 100' LO 3759

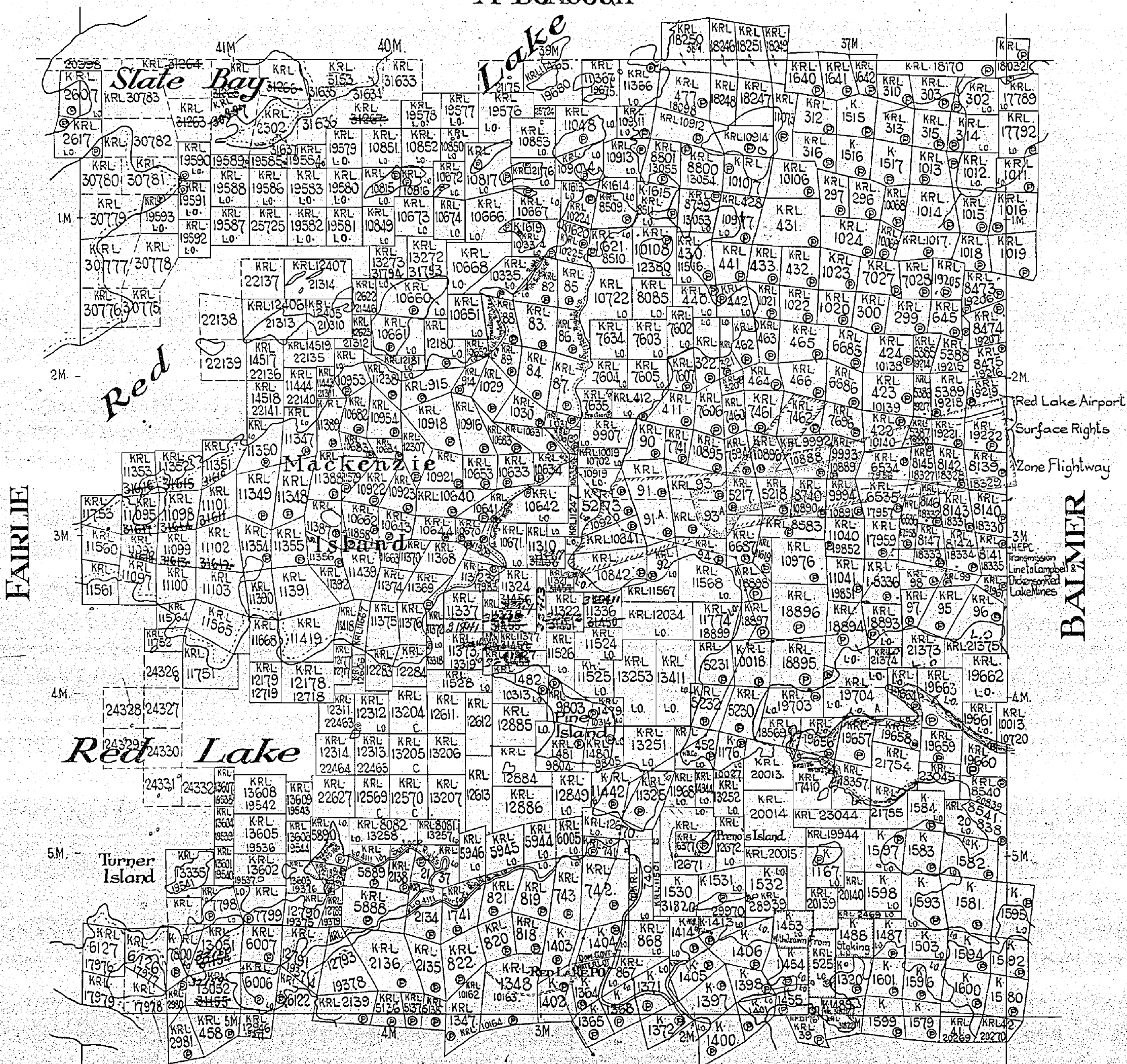
Red Lake Gold Shore mine road from Highways Plan of 1936 shown thus

For Subdivision of road allowance in K1364, K1404, KRL 740-1-2, KRL 11372 & 11376, KRL 11323-4 Surveyed by RFDynes OLS 20 June 1946. See file No 63062

Scale - 40 Chains = 1 Inch

North Ast.

McDONOUGH



Power Transmission Line by H.M. Anderson OLS & S King OLS 1934
 McKenzie Red Lake Gold Mines width of right of way 100' L.O. 3759
 Red Lake Gold Shore mine road from Highways Plan of 1936 shown thus
 For Subdivision of road allowance in K1364, K1404, KRL 740-1-2, KRL 11372 & 11376, KRL 11323-4 Surveyed by R.F. Dynes OLS 20 June 1946. See File No 62069.

HEYSON

DOM E

RED LAKE MINING DIVISION

DISTRICT OF KENORA

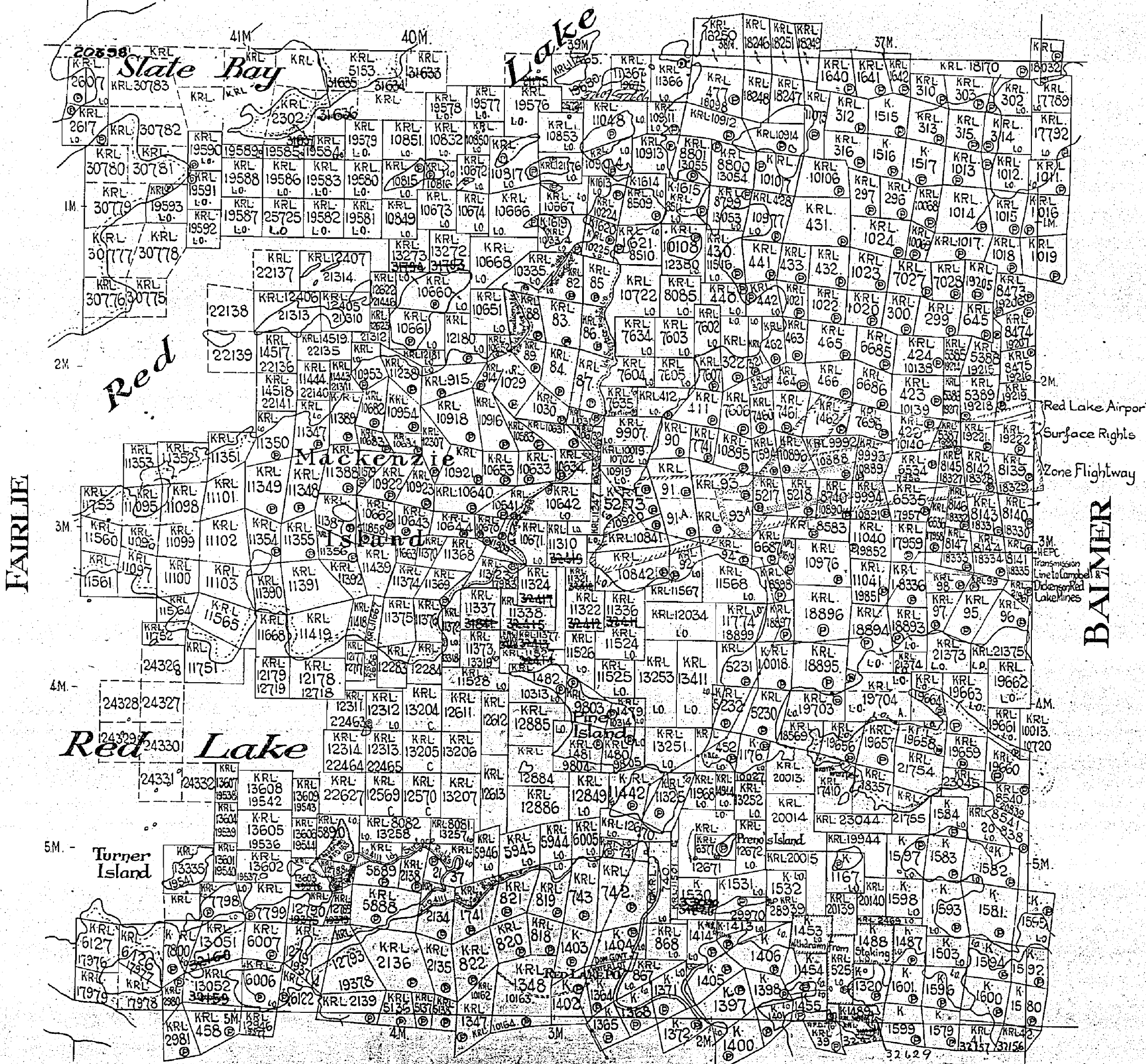
M. 2156

PATRICIA PORTION

Scale: - 40 Chains = 1 Inch

North Ast.

Mc DONOUGH



Power-Transmission Line by H.M. Anderson OLS. & S. King OLS. 1934

McKenzie Red Lake Gold Mines width of right of way 100' LO. 3759

Red Lake Gold Shore mine road from Highways Plan of 1936 shown thus

For Subdivision of road allowance in K1364, K1404, KRL 740-1-2, KRL 1372 & 1376, KRL 1323-4, 5, 6, 7, 8, 9, 10, 11, 12, 13, 14, 15, 16, 17, 18, 19, 20, 21, 22, 23, 24, 25, 26, 27, 28, 29, 30, 31, 32, 33, 34, 35, 36, 37, 38, 39, 40, 41, 42, 43, 44, 45, 46, 47, 48, 49, 50, 51, 52, 53, 54, 55, 56, 57, 58, 59, 60, 61, 62, 63, 64, 65, 66, 67, 68, 69, 70, 71, 72, 73, 74, 75, 76, 77, 78, 79, 80, 81, 82, 83, 84, 85, 86, 87, 88, 89, 90, 91, 92, 93, 94, 95, 96, 97, 98, 99, 100, 101, 102, 103, 104, 105, 106, 107, 108, 109, 110, 111, 112, 113, 114, 115, 116, 117, 118, 119, 120, 121, 122, 123, 124, 125, 126, 127, 128, 129, 130, 131, 132, 133, 134, 135, 136, 137, 138, 139, 140, 141, 142, 143, 144, 145, 146, 147, 148, 149, 150, 151, 152, 153, 154, 155, 156, 157, 158, 159, 160, 161, 162, 163, 164, 165, 166, 167, 168, 169, 170, 171, 172, 173, 174, 175, 176, 177, 178, 179, 180, 181, 182, 183, 184, 185, 186, 187, 188, 189, 190, 191, 192, 193, 194, 195, 196, 197, 198, 199, 200, 201, 202, 203, 204, 205, 206, 207, 208, 209, 210, 211, 212, 213, 214, 215, 216, 217, 218, 219, 220, 221, 222, 223, 224, 225, 226, 227, 228, 229, 230, 231, 232, 233, 234, 235, 236, 237, 238, 239, 240, 241, 242, 243, 244, 245, 246, 247, 248, 249, 250, 251, 252, 253, 254, 255, 256, 257, 258, 259, 260, 261, 262, 263, 264, 265, 266, 267, 268, 269, 270, 271, 272, 273, 274, 275, 276, 277, 278, 279, 280, 281, 282, 283, 284, 285, 286, 287, 288, 289, 290, 291, 292, 293, 294, 295, 296, 297, 298, 299, 300, 301, 302, 303, 304, 305, 306, 307, 308, 309, 310, 311, 312, 313, 314, 315, 316, 317, 318, 319, 320, 321, 322, 323, 324, 325, 326, 327, 328, 329, 330, 331, 332, 333, 334, 335, 336, 337, 338, 339, 340, 341, 342, 343, 344, 345, 346, 347, 348, 349, 350, 351, 352, 353, 354, 355, 356, 357, 358, 359, 360, 361, 362, 363, 364, 365, 366, 367, 368, 369, 370, 371, 372, 373, 374, 375, 376, 377, 378, 379, 380, 381, 382, 383, 384, 385, 386, 387, 388, 389, 390, 391, 392, 393, 394, 395, 396, 397, 398, 399, 400, 401, 402, 403, 404, 405, 406, 407, 408, 409, 410, 411, 412, 413, 414, 415, 416, 417, 418, 419, 420, 421, 422, 423, 424, 425, 426, 427, 428, 429, 430, 431, 432, 433, 434, 435, 436, 437, 438, 439, 440, 441, 442, 443, 444, 445, 446, 447, 448, 449, 450, 451, 452, 453, 454, 455, 456, 457, 458, 459, 460, 461, 462, 463, 464, 465, 466, 467, 468, 469, 470, 471, 472, 473, 474, 475, 476, 477, 478, 479, 480, 481, 482, 483, 484, 485, 486, 487, 488, 489, 490, 491, 492, 493, 494, 495, 496, 497, 498, 499, 500, 501, 502, 503, 504, 505, 506, 507, 508, 509, 510, 511, 512, 513, 514, 515, 516, 517, 518, 519, 520, 521, 522, 523, 524, 525, 526, 527, 528, 529, 530, 531, 532, 533, 534, 535, 536, 537, 538, 539, 540, 541, 542, 543, 544, 545, 546, 547, 548, 549, 550, 551, 552, 553, 554, 555, 556, 557, 558, 559, 560, 561, 562, 563, 564, 565, 566, 567, 568, 569, 570, 571, 572, 573, 574, 575, 576, 577, 578, 579, 580, 581, 582, 583, 584, 585, 586, 587, 588, 589, 590, 591, 592, 593, 594, 595, 596, 597, 598, 599, 600, 601, 602, 603, 604, 605, 606, 607, 608, 609, 610, 611, 612, 613, 614, 615, 616, 617, 618, 619, 620, 621, 622, 623, 624, 625, 626, 627, 628, 629, 630, 631, 632, 633, 634, 635, 636, 637, 638, 639, 640, 641, 642, 643, 644, 645, 646, 647, 648, 649, 650, 651, 652, 653, 654, 655, 656, 657, 658, 659, 660, 661, 662, 663, 664, 665, 666, 667, 668, 669, 670, 671, 672, 673, 674, 675, 676, 677, 678, 679, 680, 681, 682, 683, 684, 685, 686, 687, 688, 689, 690, 691, 692, 693, 694, 695, 696, 697, 698, 699, 700, 701, 702, 703, 704, 705, 706, 707, 708, 709, 710, 711, 712, 713, 714, 715, 716, 717, 718, 719, 720, 721, 722, 723, 724, 725, 726, 727, 728, 729, 730, 731, 732, 733, 734, 735, 736, 737, 738, 739, 740, 741, 742, 743, 744, 745, 746, 747, 748, 749, 750, 751, 752, 753, 754, 755, 756, 757, 758, 759, 760, 761, 762, 763, 764, 765, 766, 767, 768, 769, 770, 771, 772, 773, 774, 775, 776, 777, 778, 779, 780, 781, 782, 783, 784, 785, 786, 787, 788, 789, 790, 791, 792, 793, 794, 795, 796, 797, 798, 799, 800, 801, 802, 803, 804, 805, 806, 807, 808, 809, 810, 811, 812, 813, 814, 815, 816, 817, 818, 819, 820, 821, 822, 823, 824, 825, 826, 827, 828, 829, 830, 831, 832, 833, 834, 835, 836, 837, 838, 839, 840, 841, 842, 843, 844, 845, 846, 847, 848, 849, 850, 851, 852, 853, 854, 855, 856, 857, 858, 859, 860, 861, 862, 863, 864, 865, 866, 867, 868, 869, 870, 871, 872, 873, 874, 875, 876, 877, 878, 879, 880, 881, 882, 883, 884, 885, 886, 887, 888, 889, 890, 891, 892, 893, 894, 895, 896, 897, 898, 899, 900, 901, 902, 903, 904, 905, 906, 907, 908, 909, 910, 911, 912, 913, 914, 915, 916, 917, 918, 919, 920, 921, 922, 923, 924, 925, 926, 927, 928, 929, 930, 931, 932, 933, 934, 935, 936, 937, 938, 939, 940, 941, 942, 943, 944, 945, 946, 947, 948, 949, 950, 951, 952, 953, 954, 955, 956, 957, 958, 959, 960, 961, 962, 963, 964, 965, 966, 967, 968, 969, 970, 971, 972, 973, 974, 975, 976, 977, 978, 979, 980, 981, 982, 983, 984, 985, 986, 987, 988, 989, 990, 991, 992, 993, 994, 995, 996, 997, 998, 999, 1000

HEYSON

Dept. of Lands and Forests request 200 ft. reservation on surface around Lakes shown thus

Mc Donough Twp.

DOME

DISTRICT OF KENORA PATRICIA PORTION

RED LAKE MINING DIVISION

SCALE: 1-INCH = 40 CHAINS

LEGEND

- PATENTED LAND (P)
- CROWN LAND SALE (C.S.)
- LEASES (L)
- LOCATED LAND (Loc.)
- LICENSE OF OCCUPATION (L.O.)
- MINING RIGHTS ONLY (M.R.O.)
- SURFACE RIGHTS ONLY (S.R.O.)
- ROADS (—)
- IMPROVED ROADS (—)
- KING'S HIGHWAYS (—)
- RAILWAYS (—)
- POWER LINES (—)
- MARSH OR MUSKEG (—)
- MINES (—)
- CANCELLED (C)

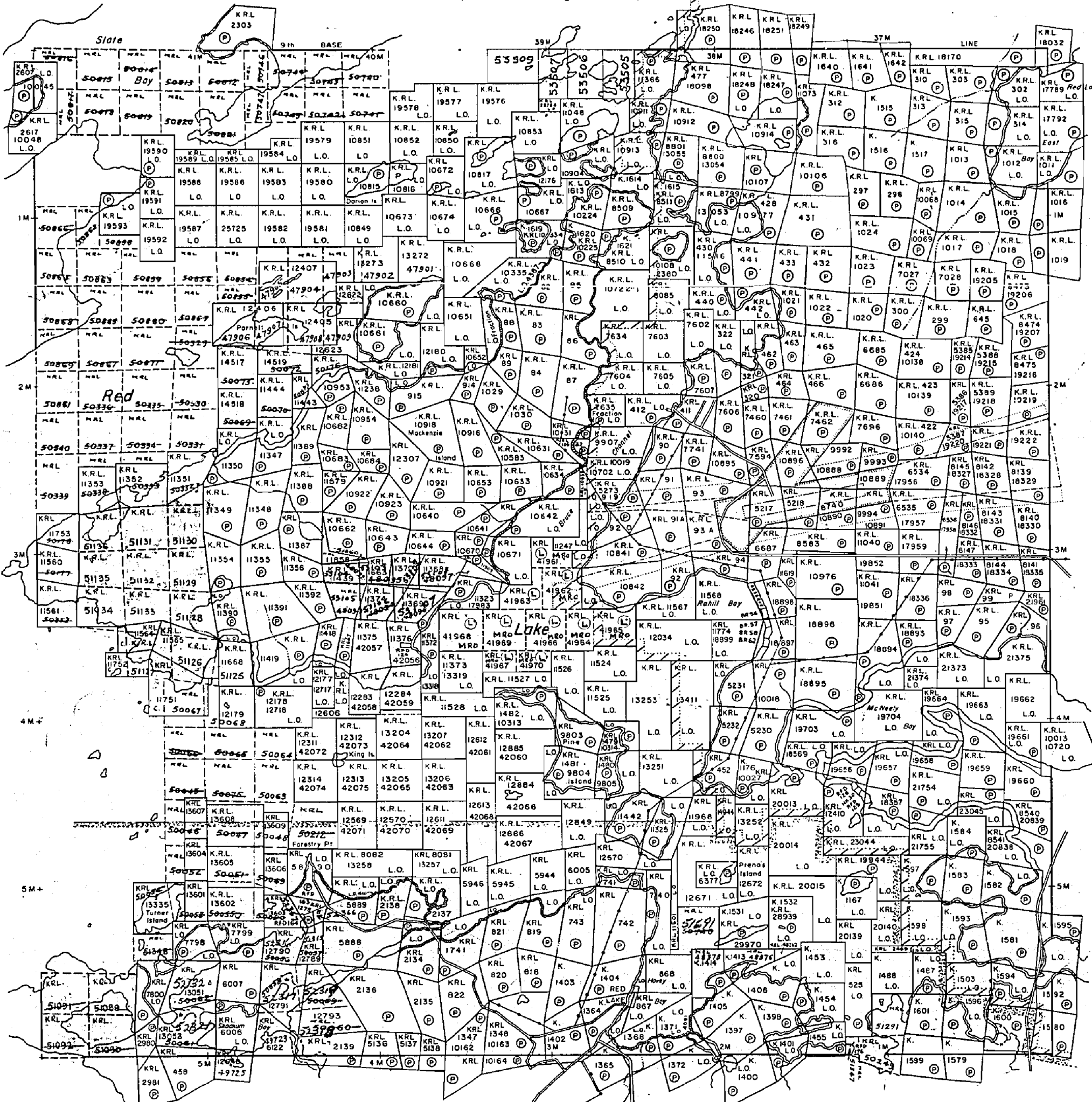
NOTES

- 400' Reserve around all lakes & rivers to Dept. of Lands & Forests.
- Landing strip shown thus: ————
- Boundary of surface zone rights shown thus: ————
- Boundary of flightway approach rights shown thus: ————
- Boundary of lateral zone rights shown thus: ————
- West Boundary of Improvement District of Balmertown shown thus: ————
- AREA SHOWN AS IMPROVEMENT DISTRICT OF RED LAKE.

Fairlie Twp.

Balmer Twp.

Heyson Twp.



Mc Donough Twp.

DOME

DISTRICT OF KENORA
PATRICIA PORTION

RED LAKE
MINING DIVISION

SCALE: 1-INCH = 40 CHAINS

LEGEND

- PATENTED LAND (P)
- CROWN LAND SALE (C.S.)
- LEASES (L)
- LOCATED LAND (Loc.)
- LICENSE OF OCCUPATION (L.O.)
- MINING RIGHTS ONLY (M.R.O.)
- SURFACE RIGHTS ONLY (S.R.O.)
- ROADS (—)
- IMPROVED ROADS (—)
- KING'S HIGHWAYS (—)
- RAILWAYS (—)
- POWER LINES (—)
- MARSH OR MUSKEG (—)
- MINES (X)
- CANCELLED (C)

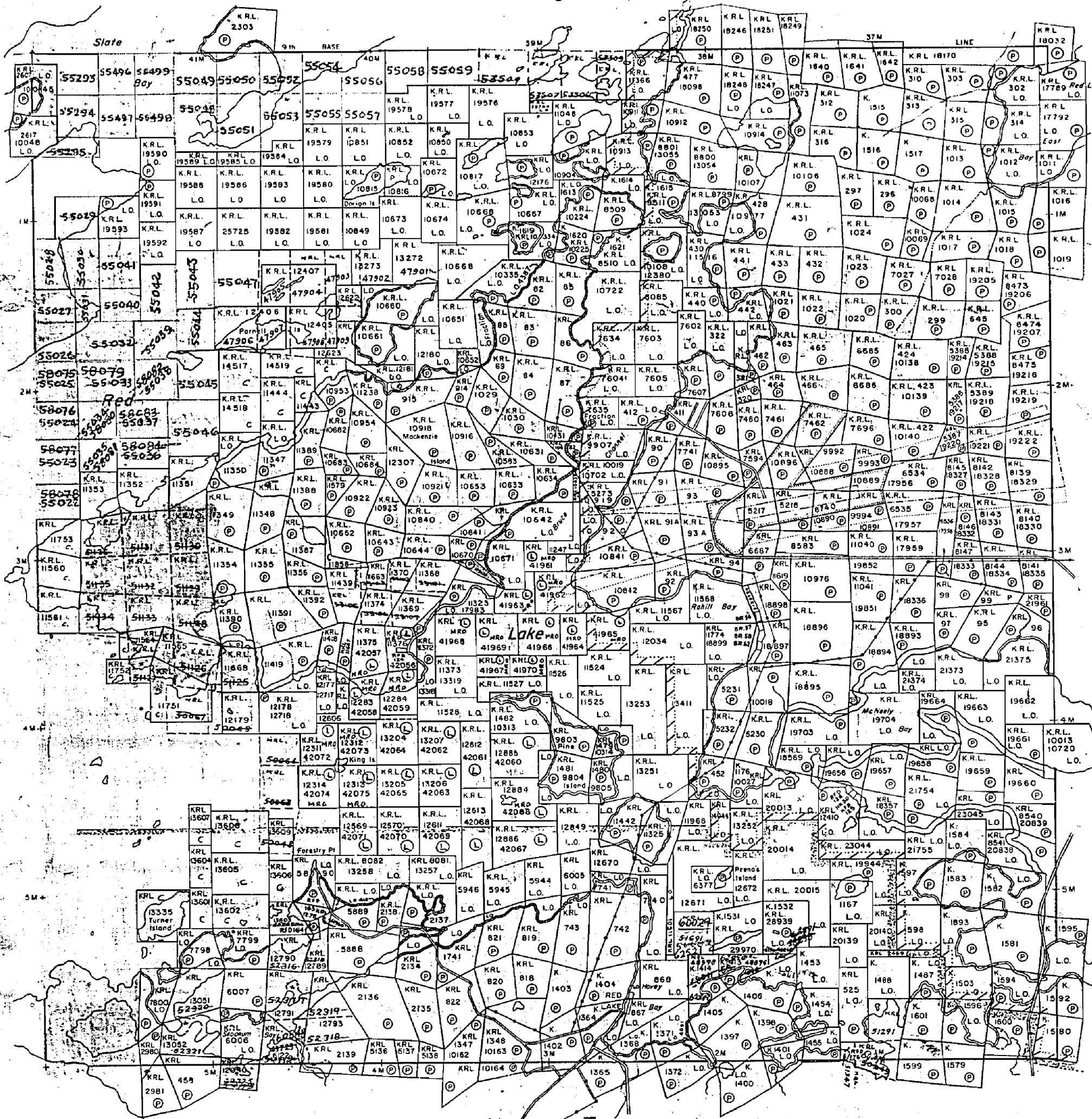
NOTES

- 400' Reserve around all lakes & rivers to Dept. of Lands & Forests.
- Landing strip shown thus: —
- Boundary of surface zone rights shown thus: —
- Boundary of flightway approach rights shown thus: —
- Boundary of lateral zone rights shown thus: —
- West Boundary of Improvement District of Balmer town shown thus: —
- AREA NOT IN IMPROVEMENT DISTRICT OF RED LAKE.

PLAN NO. M-2156

DEPARTMENT OF MINES

- ONTARIO -



Mc Donough Twp. (M.-2182)

THE TOWNSHIP OF

OF

RED LAKE MINING DIV.
RECEIVED
SEP 27 1971
AM 7 18 10 11 21 1 2 3 4 5 6 PM

DOME

DISTRICT OF
KENORA
PATRICIA PORTION

RED LAKE
MINING DIVISION

SCALE: 1-INCH = 40 CHAINS

LEGEND

PATENTED LAND	Ⓟ
CROWN LAND SALE	C.S.
LEASES	Ⓛ
LOCATED LAND	Loc.
LICENSE OF OCCUPATION	L.O.
MINING RIGHTS ONLY	M.R.O.
SURFACE RIGHTS ONLY	S.R.O.
ROADS	—
IMPROVED ROADS	—
KING'S HIGHWAYS	—
RAILWAYS	—
POWER LINES	—
MARSH OR MUSKEG	—
MINES	—
CANCELLED	C.

NOTES

400' Surface Rights Reservation around all Lakes and Rivers.

Landing strip shown thus: ————

Boundary of surface zone rights shown thus: ————

Boundary of flightway approach rights shown thus: ————

Boundary of lateral zone rights shown thus: ————

West Boundary of Improvement District of Balmertown shown thus: ————

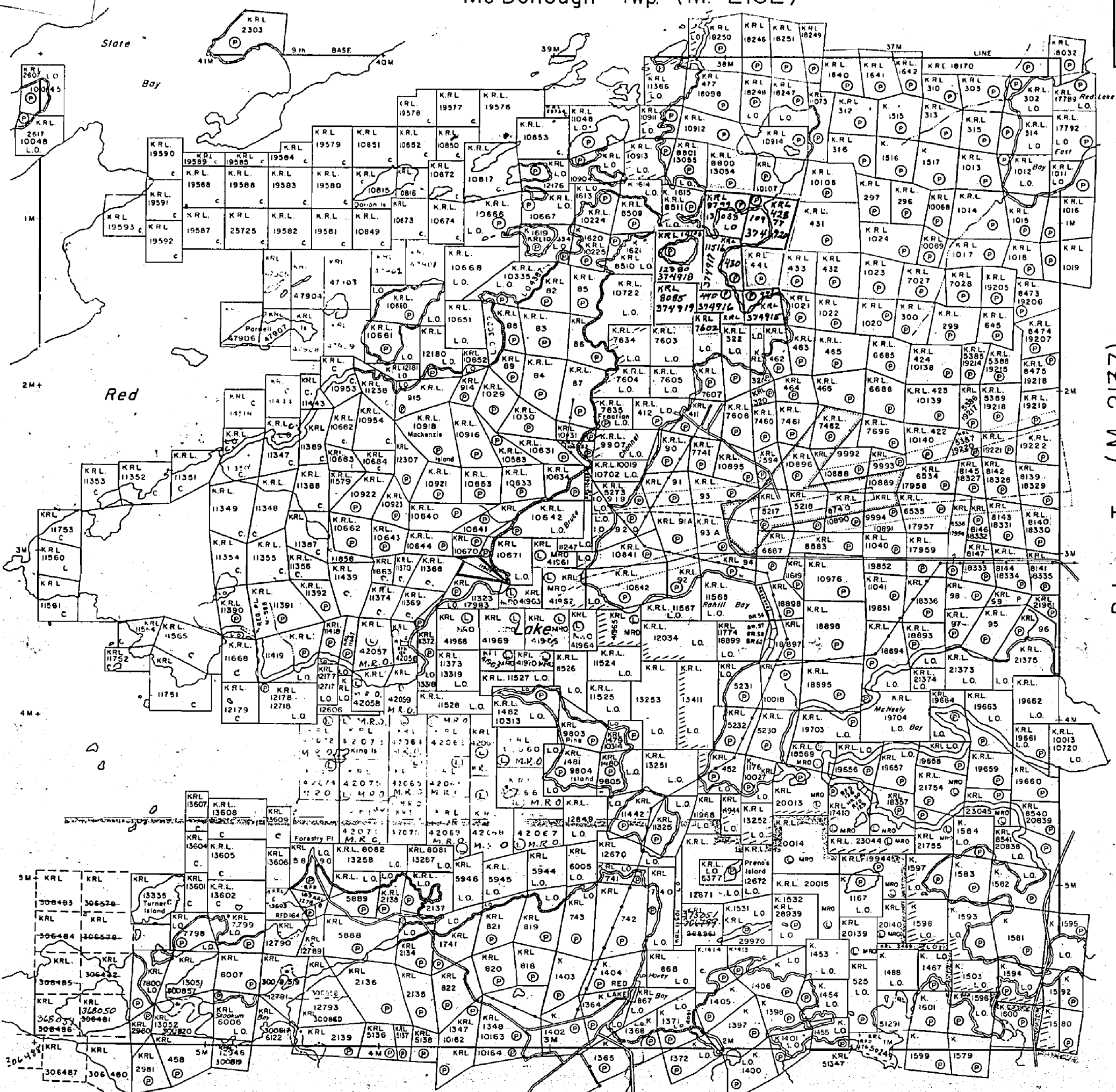
AREA SHOWN THUS: THE CORP. OF THE TOWNSHIP OF RED LAKE

SURFACE RIGHTS ONLY WITHDRAWN SECTION 43 OF THE MINING ACT APRIL 14, 1972

TO BE SURVEYED BY ROBERT E. BRANMAN CO. LTD AUTHORITY BY R.G. CODE SURVEYOR GENERAL LETTER DATE AUGUST 14, 1973.

Fairlie Twp. (M.-2158)

Balmer Twp. (M.-2137)



Heyson Twp. (M.-2170)

PLAN NO. M-2156

ONTARIO
DEPARTMENT OF MINES
AND NORTHERN AFFAIRS

Mc Donough Twp. (M.-2182)

THE TOWNSHIP OF

DOME

DISTRICT OF KENORA
PATRICIA PORTION

RED LAKE
MINING DIVISION

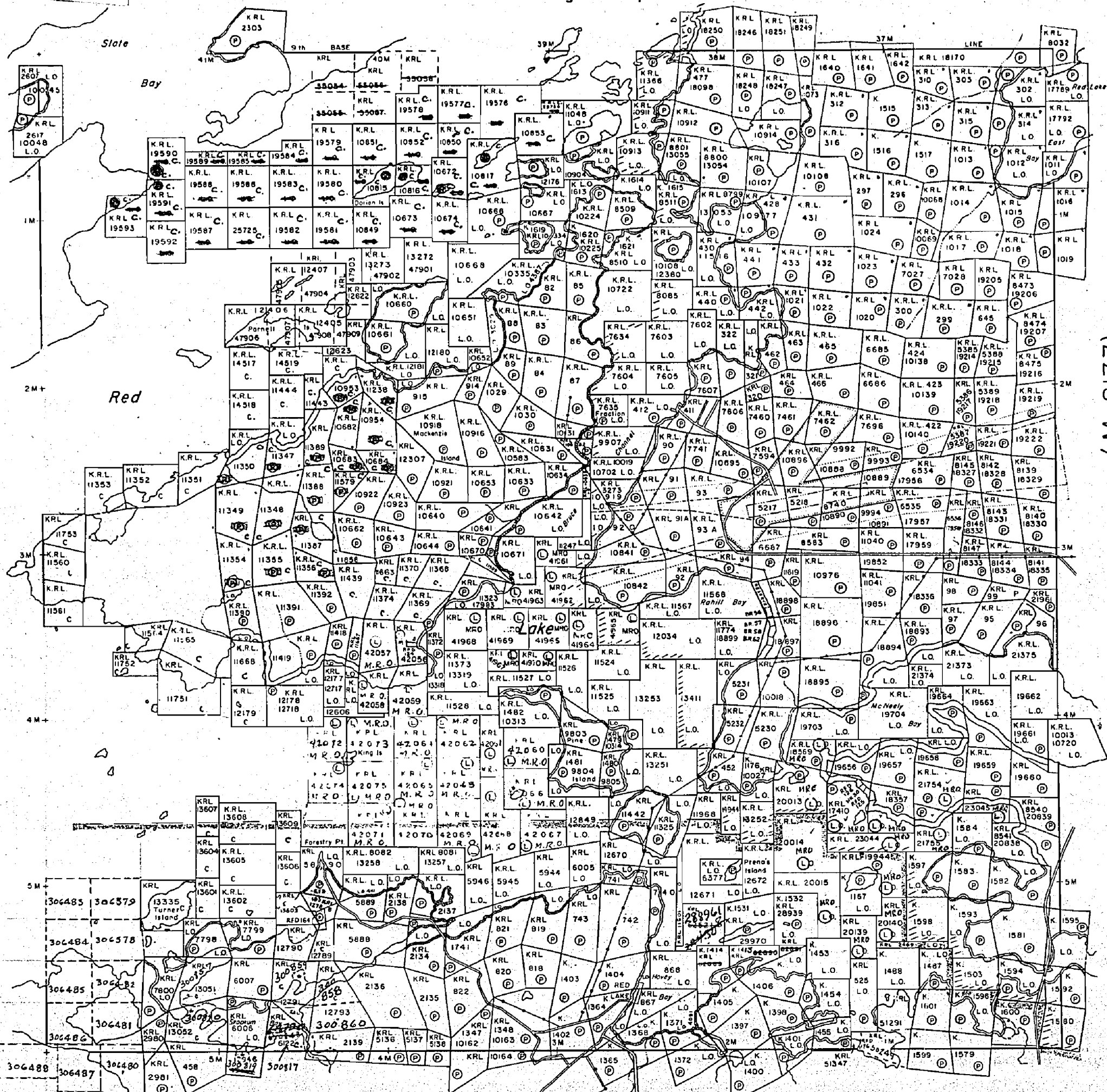
SCALE: 1-INCH = 40 CHAINS

LEGEND

- PATENTED LAND ⊙
- CROWN LAND SALE C.S.
- LEASES ⊖
- LOCATED LAND Loc.
- LICENSE OF OCCUPATION L.O.
- MINING RIGHTS ONLY M.R.O.
- SURFACE RIGHTS ONLY S.R.O.
- ROADS —
- IMPROVED ROADS —
- KING'S HIGHWAYS —
- RAILWAYS —
- POWER LINES —
- MARSH OR MUSKEG —
- MINES ⋈
- CANCELLED C.

NOTES

- 400' Surface Rights Reservation around all Lakes and Rivers.
- Landing strip shown thus: —
- Boundary of surface zone rights shown thus: —
- Boundary of flightway approach rights shown thus: —
- Boundary of lateral zone rights shown thus: —
- West Boundary of Improvement District of Balmer town shown thus: —
- AREA SHOWN THUS: — THE CORP. OF THE TOWNSHIP OF RED LAKE.



Fairlie Twp. (M.-2158)

Balmer Twp. (M.-2137)

Heyson Twp. (M.-2170)

PLAN NO. M-2156

DEPARTMENT OF MINES

- ONTARIO -

2156

Mc Donough Twp.

THE TOWNSHIP OF

DOME

DISTRICT OF KENORA
PATRICIA PORTION

RED LAKE MINING DIVISION

SCALE: 1-INCH = 40 CHAINS

LEGEND

- PATENTED LAND (P)
- CROWN LAND SALE (C.S.)
- LEASES (L)
- LOCATED LAND (Loc.)
- LICENSE OF OCCUPATION (L.O.)
- MINING RIGHTS ONLY (M.R.O.)
- SURFACE RIGHTS ONLY (S.R.O.)
- ROADS (---)
- IMPROVED ROADS (---)
- KING'S HIGHWAYS (---)
- RAILWAYS (---)
- POWER LINES (---)
- MARSH OR MUSKEG (---)
- MINES (X)
- CANCELLED (C)

NOTES

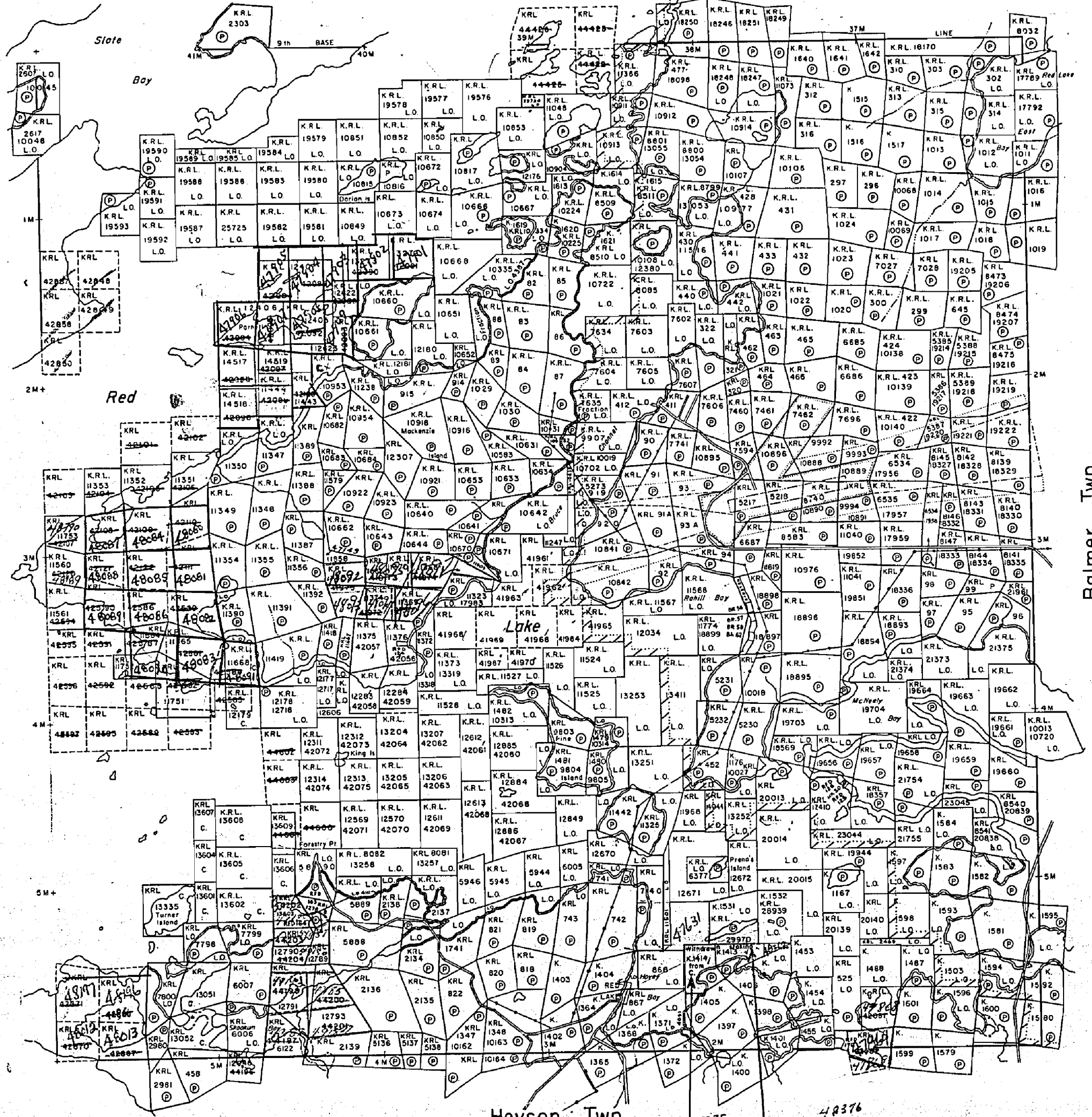
- 400' Reserve around all lakes & rivers to Dept. of Lands & Forests.
- Landing strip shown thus: ---
- Boundary of surface zone rights shown thus: ---
- Boundary of flightway approach rights shown thus: ---
- Boundary of lateral zone rights shown thus: ---
- West Boundary of Improvement District of Balmertown shown thus: ---



PLAN NO. M-2156

DEPARTMENT OF MINES

- ONTARIO -



Heyson Twp.

48375
KRL 48380
48376
KRL 48381

DOM E

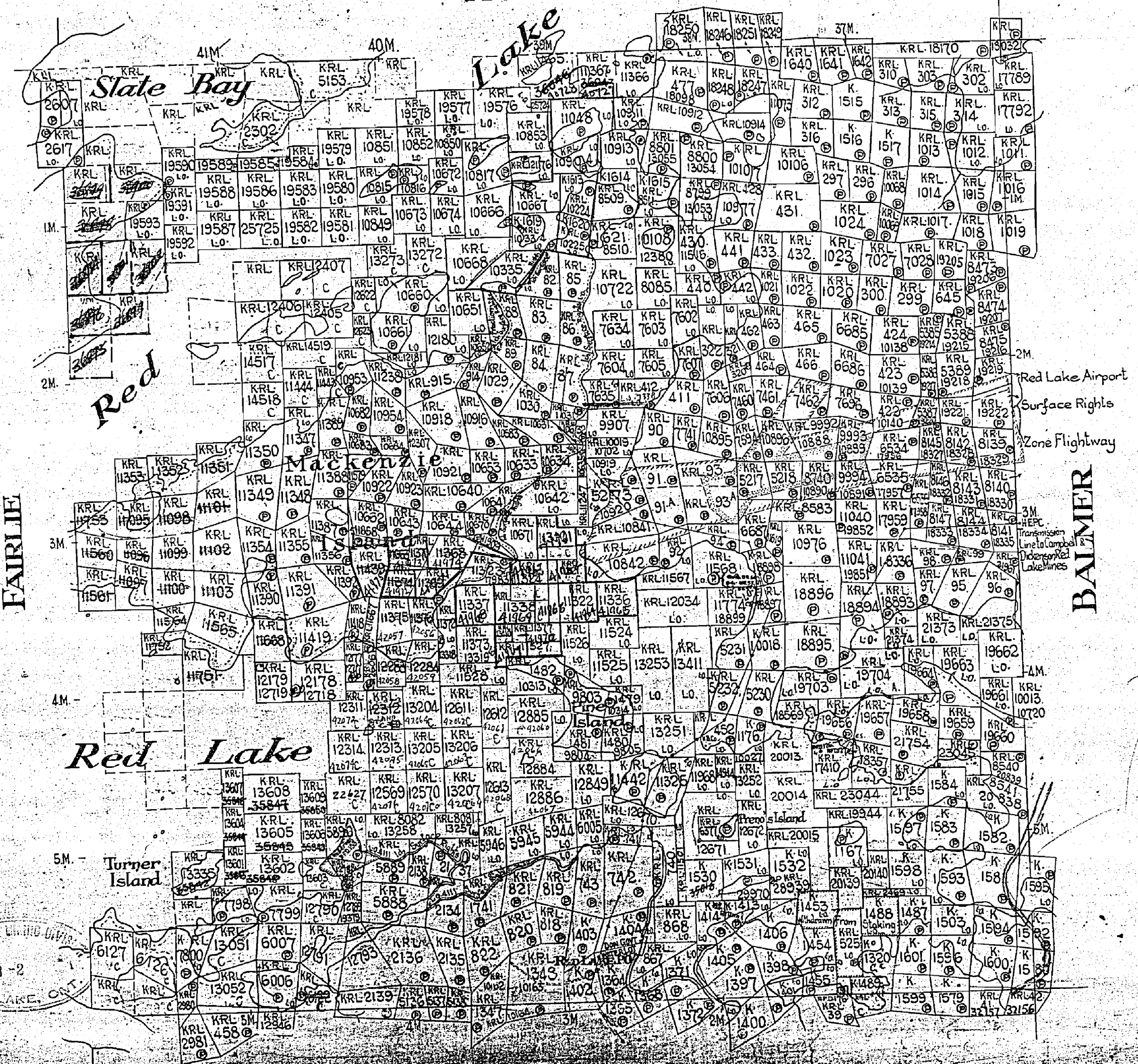
RED LAKE MINING DIVISION M. 2156
DISTRICT OF KENORA

PATRICIA PORTION

Scale: - 40 Chains = 1 Inch

North Ast.

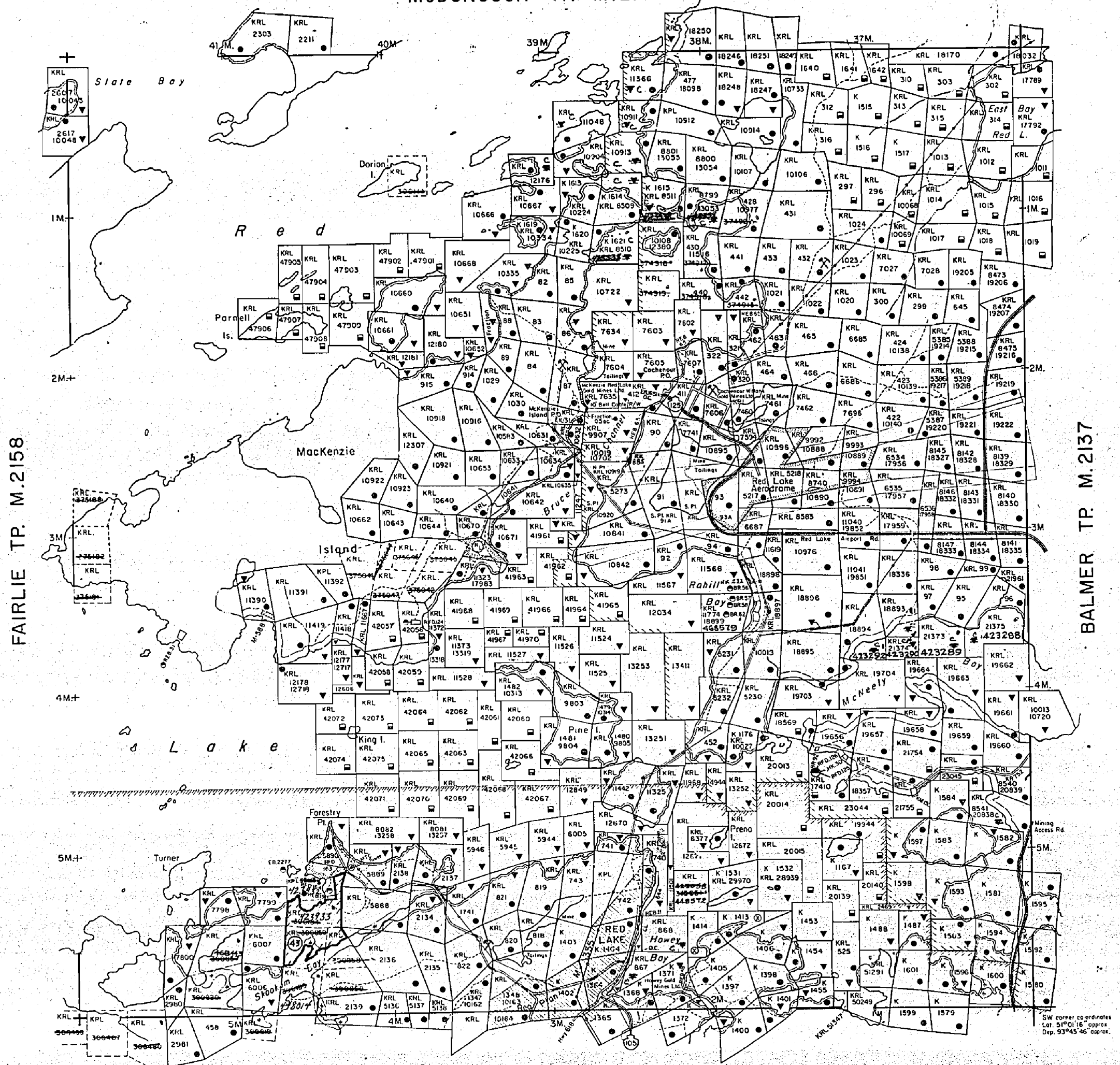
McDONOUGH



FEB - 2
RED LAKE, ONT.

M. 2156

McDONOUGH TP. M.2182

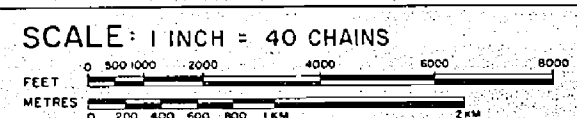


LEGEND

- HIGHWAY AND ROUTE No.
- OTHER ROADS
- TRAILS
- SURVEYED LINES:
 - TOWNSHIPS, BASE LINES, ETC.
 - LOTS, MINING CLAIMS, PARCELS, ETC.
- UNSURVEYED LINES:
 - LOT LINES
 - PARCEL BOUNDARY
 - MINING CLAIMS ETC.
- RAILWAY AND RIGHT OF WAY
- UTILITY LINES
- NON-PERENNIAL STREAM
- FLOODING OR FLOODING RIGHTS
- SUBDIVISION
- ORIGINAL SHORELINE
- MARSH OR MUSKEG
- MINES

DISPOSITION OF CROWN LANDS

TYPE OF DOCUMENT	SYMBOL
PATENT, SURFACE & MINING RIGHTS	
" SURFACE RIGHTS ONLY	
" MINING RIGHTS ONLY	
LEASE, SURFACE & MINING RIGHTS	
" SURFACE RIGHTS ONLY	
" MINING RIGHTS ONLY	
LICENCE OF OCCUPATION	
CROWN LAND SALE	CS
ORDER-IN-COUNCIL	OC
RESERVATION	
CANCELLED	
SAND & GRAVEL	
SURFACE RIGHTS WITHDRAWN N.40/76 JULY 14/76	



ACRES	HECTARES
40	16

TOWNSHIP

DOME RECEIVED

NOV 18 1974

DISTRICT KENORA

PATRICIA PORTION

MINING DIVISION

RED LAKE

Ministry of Natural Resources

Ontario Surveys and Mapping Branch

Date SEPT. 1973 Plan No.

Whitney Block Queen's Park, Toronto

M.2156

Mc Donough Twp. (M.-2182)

RECEIVED
SEP 27 1971
AM 7 18 19 10 11 PM 2 1 2 3 4 5 6

THE TOWNSHIP OF
DOME
DISTRICT OF KENORA
PATRICIA PORTION
RED LAKE MINING DIVISION

SCALE: 1-INCH = 40 CHAINS

LEGEND

- PATENTED LAND (P)
- CROWN LAND SALE (C.S.)
- LEASES (L)
- LOCATED LAND (Loc.)
- LICENSE OF OCCUPATION (L.O.)
- MINING RIGHTS ONLY (M.R.O.)
- SURFACE RIGHTS ONLY (S.R.O.)
- ROADS
- IMPROVED ROADS
- KING'S HIGHWAYS
- RAILWAYS
- POWER LINES
- MARSH OR MUSKIEG
- MINES
- CANCELLED (C)

NOTES

400' Surface Rights Reservation around all Lakes and Rivers.

Landing strip shown thus: _____

Boundary of surface zone rights shown thus: _____

Boundary of flightway approach rights shown thus: _____

Boundary of lateral zone rights shown thus: _____

West Boundary of Improvement District of Balmertown shown thus: _____

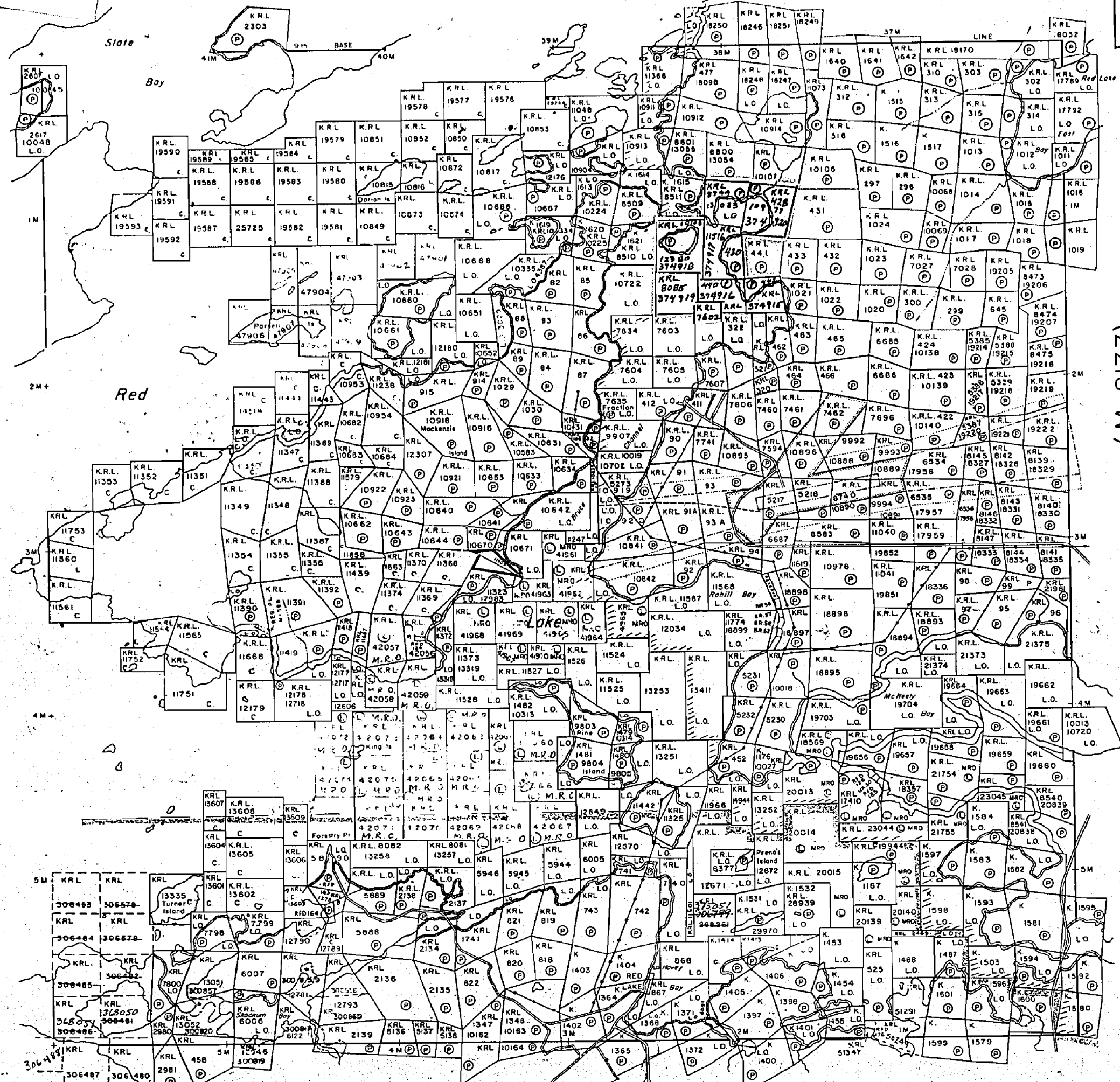
AREA SHOWN THUS: _____ THE CORP. OF THE TOWNSHIP OF RED LAKE

SURFACE RIGHTS ONLY WITHDRAWN SECTION 43 OF THE MINING ACT APRIL 1, 1972 TO BE SURVEYED BY ROBERT E. BRANNAN CO. LTD AUTHORITY BY R.G. CODE SURVEYOR GENERAL LETTER DATE AUGUST 14, 1973.

Fairlie Twp. (M.-2158)

Balmer Twp. (M.-2137)

Heyson Twp. (M.-2170)



PLAN NO. M-2156

ONTARIO
DEPARTMENT OF MINES
AND NORTHERN AFFAIRS

Mc Donough Twp. (M.-2182)

THE TOWNSHIP OF

DOME

DISTRICT OF KENORA
PATRICIA PORTION

RED LAKE
MINING DIVISION

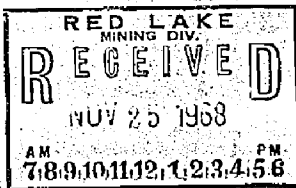
SCALE: 1-INCH = 40 CHAINS

LEGEND

- PATENTED LAND (P)
- CROWN LAND SALE (C.S.)
- LEASES (L)
- LOCATED LAND (Loc.)
- LICENSE OF OCCUPATION (L.O.)
- MINING RIGHTS ONLY (M.R.O.)
- SURFACE RIGHTS ONLY (S.R.O.)
- ROADS (---)
- IMPROVED ROADS (---)
- KING'S HIGHWAYS (---)
- RAILWAYS (---)
- POWER LINES (---)
- MARSH OR MUSKEG (---)
- MINES (---)
- CANCELLED (---)

NOTES

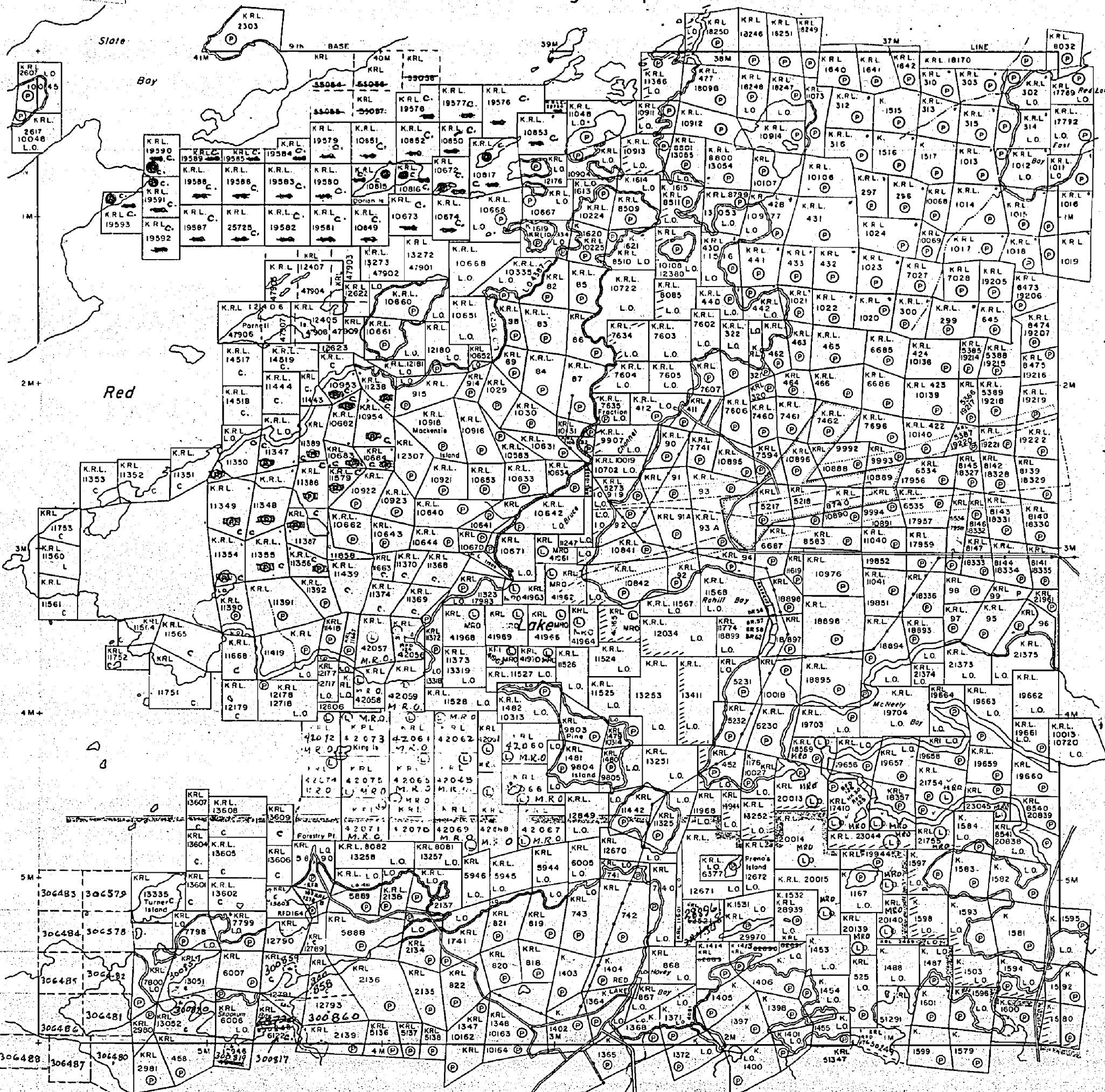
- 400' Surface Rights Reservation around all Lakes and Rivers.
- Landing strip shown thus: ---
- Boundary of surface zone rights shown thus: ---
- Boundary of flightway approach rights shown thus: ---
- Boundary of lateral zone rights shown thus: ---
- West Boundary of Improvement District of Balmertown shown thus: ---
- AREA SHOWN THUS: --- THE CORP OF THE TOWNSHIP OF RED LAKE.



PLAN NO. M-2156

DEPARTMENT OF MINES

- ONTARIO -



Fairlie Twp. (M.-2158)

Balmer Twp. (M.-2137)

Heyson Twp. (M.-2170)

Mc Donough Twp.

DOME

DISTRICT OF KENORA
PATRICIA PORTION

RED LAKE MINING DIVISION

SCALE: 1-INCH = 40 CHAINS

LEGEND

- PATENTED LAND (P)
- CROWN LAND SALE (C.S.)
- LEASES (L)
- LOCATED LAND (Loc.)
- LICENSE OF OCCUPATION (L.O.)
- MINING RIGHTS ONLY (M.R.O.)
- SURFACE RIGHTS ONLY (S.R.O.)
- ROADS (—)
- IMPROVED ROADS (—)
- KING'S HIGHWAYS (—)
- RAILWAYS (—)
- POWER LINES (—)
- MARSH OR MUSKEG (—)
- MINES (—)
- CANCELLED (C)

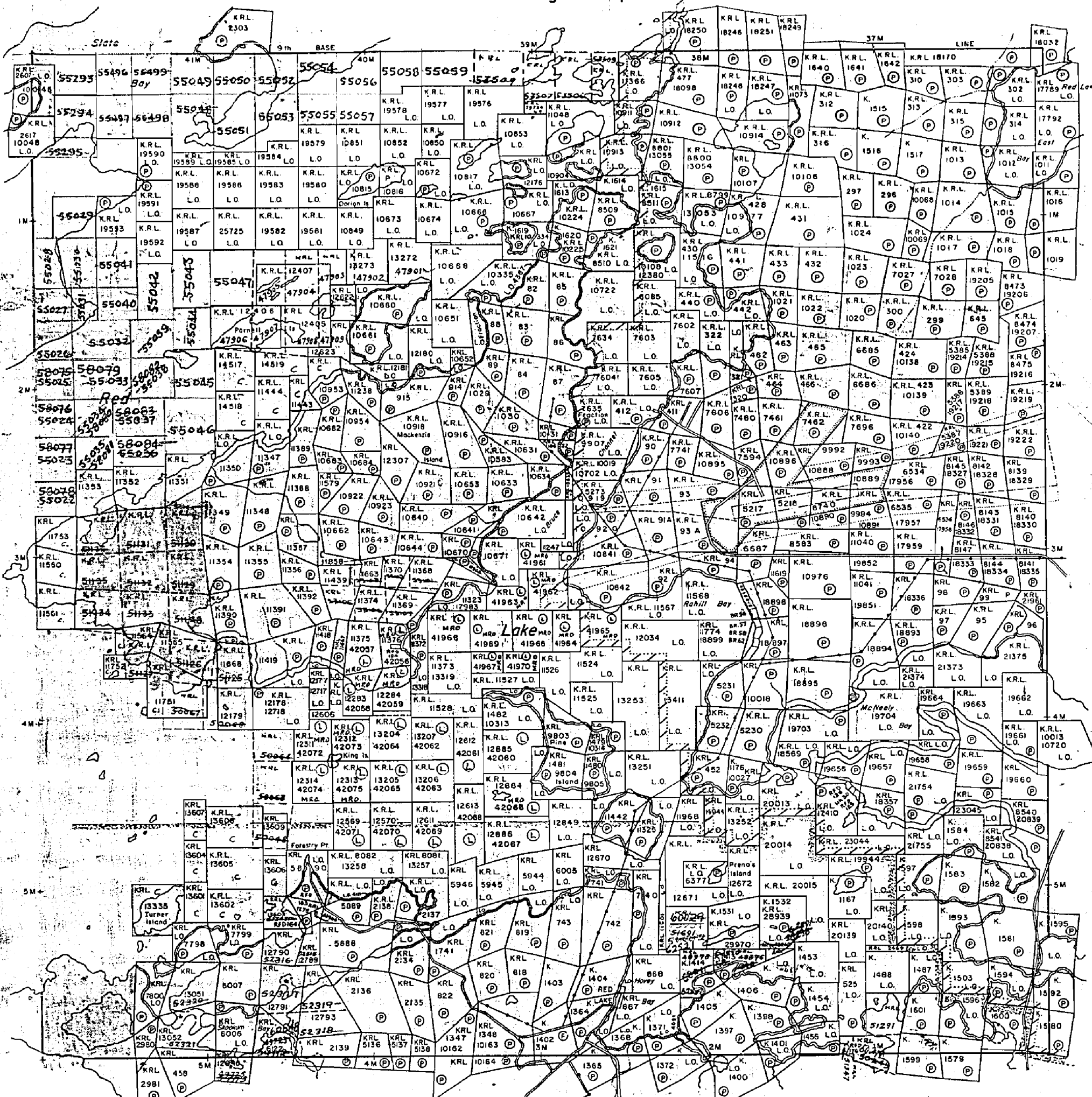
NOTES

- 400' Reserve around all lakes & rivers to Dept. of Lands & Forests.
- Landing strip shown thus: ————
- Boundary of surface zone rights shown thus: ————
- Boundary of flightway approach rights shown thus: ————
- Boundary of lateral zone rights shown thus: ————
- West Boundary of Improvement District of Balmertown shown thus: ————
- AREA SHOWN IS AN IMPROVEMENT DISTRICT OF RED LAKE

PLAN NO. M-2156

DEPARTMENT OF MINES

- ONTARIO -



Fairlie Twp.

Balmer Twp.

Heyson Twp.

2156

Mc Donough Twp.

THE TOWNSHIP OF

DOME

DISTRICT OF KENORA PATRICIA PORTION

RED LAKE MINING DIVISION

SCALE: 1-INCH = 40 CHAINS

LEGEND

- PATENTED LAND (P)
- CROWN LAND SALE (C.S.)
- LEASES (L)
- LOCATED LAND (Loc.)
- LICENSE OF OCCUPATION (L.O.)
- MINING RIGHTS ONLY (M.R.O.)
- SURFACE RIGHTS ONLY (S.R.O.)
- ROADS (---)
- IMPROVED ROADS (---)
- KING'S HIGHWAYS (---)
- RAILWAYS (---)
- POWER LINES (---)
- MARSH OR MUSKEG (---)
- MINES (---)
- CANCELLED (---)

NOTES

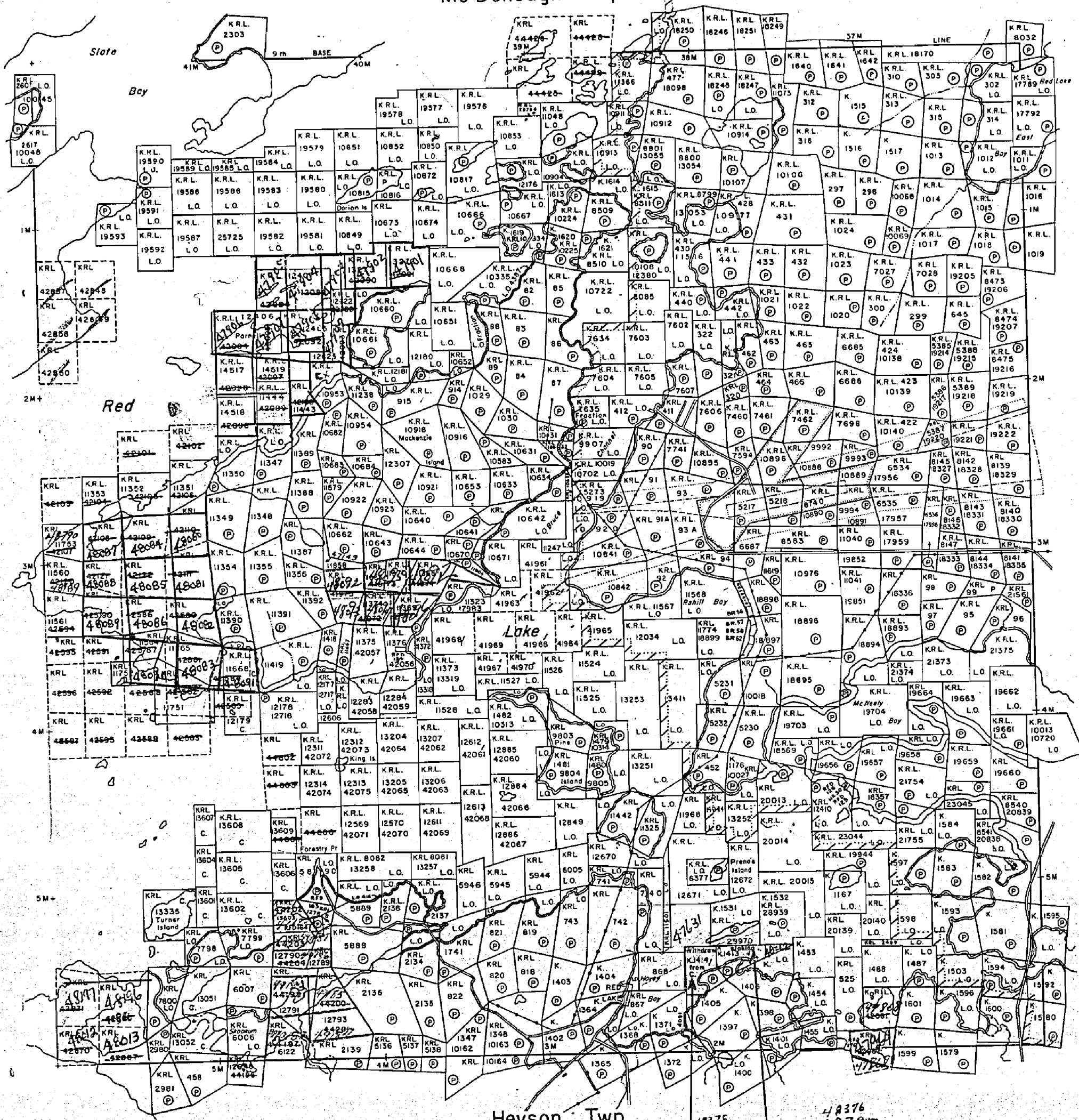
- 400' Reserve around all lakes & rivers to Dept. of Lands & Forests.
- Landing strip shown thus: ---
- Boundary of surface zone rights shown thus: ---
- Boundary of flightway approach rights shown thus: ---
- Boundary of lateral zone rights shown thus: ---
- West Boundary of Improvement District of Balmer town shown thus: ---



PLAN NO. M-2156

DEPARTMENT OF MINES

- ONTARIO -



Fairlie Twp.

Balmer Twp.

Heyson Twp.

48375 KRL 48380 48376 KRL 48381

DOME

DISTRICT OF KENORA
PATRICIA PORTION

RED LAKE MINING DIVISION

SCALE: 1-INCH = 40 CHAINS

LEGEND

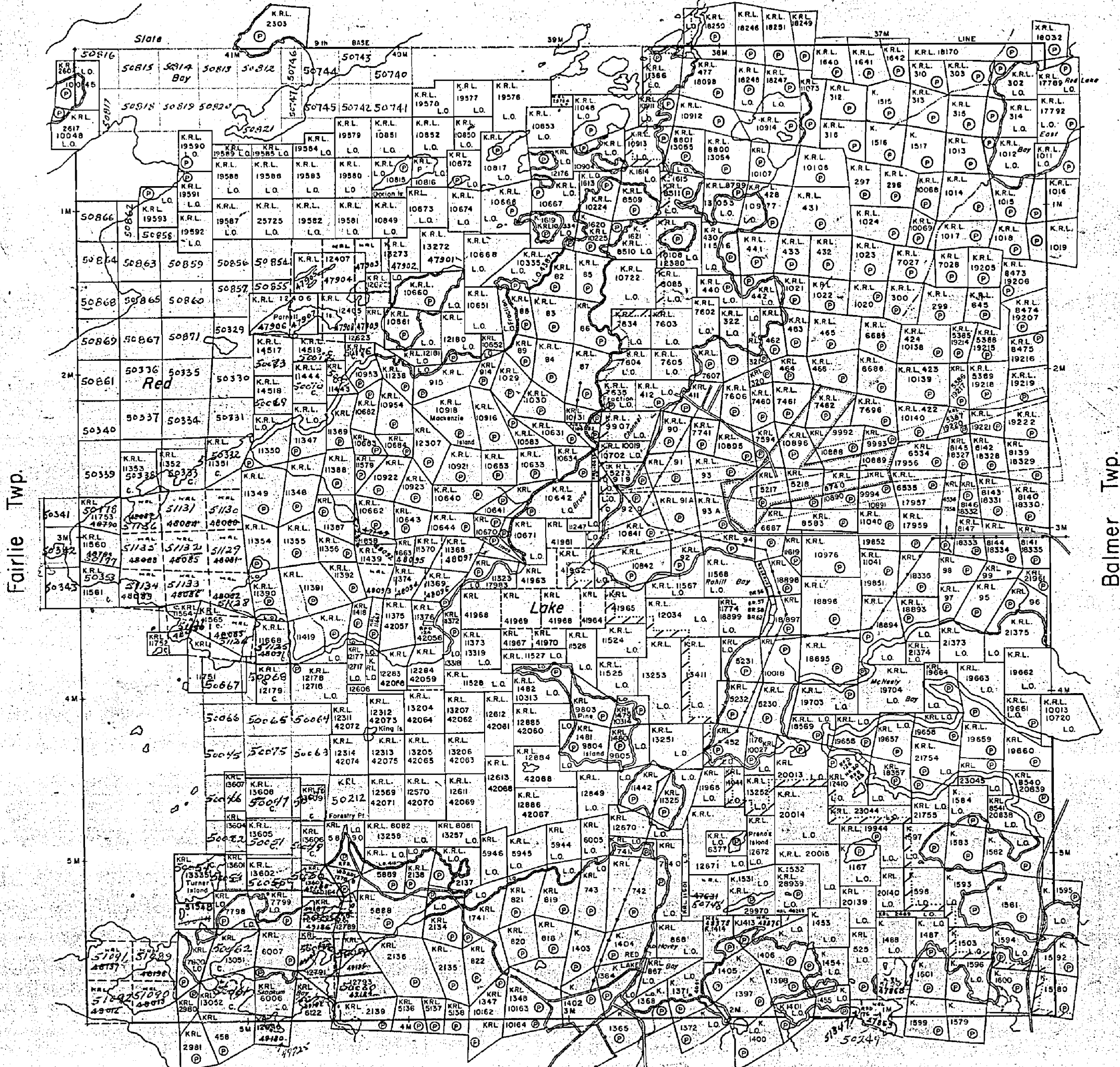
- PATENTED LAND Ⓟ
- CROWN LAND SALE C.S.
- LEASES Ⓛ
- LOCATED LAND Loc.
- LICENSE OF OCCUPATION L.O.
- MINING RIGHTS ONLY M.R.O.
- SURFACE RIGHTS ONLY S.R.O.
- ROADS —————
- IMPROVED ROADS —————
- KING'S HIGHWAYS —————
- RAILWAYS —————
- POWER LINES —————
- MARSH OR MUSKEG —————
- MINES X
- CANCELLED C.

NOTES

- 400' Reserve around all lakes & rivers to Dept. of Lands & Forests.
- Landing strip shown thus: ———
- Boundary of surface zone rights shown thus: ———
- Boundary of flightway approach rights shown thus: ———
- Boundary of lateral zone rights shown thus: ———
- West Boundary of Improvement District of Balmertown shown thus: ———



Mc Donough Twp.



Heyson Twp.

PLAN NO. M-2156

DEPARTMENT OF MINES

— ONTARIO —

Mc Donough Twp.

DOME

DISTRICT OF KENORA PATRICIA PORTION

RED LAKE MINING DIVISION

SCALE: 1-INCH = 40. CHAINS

LEGEND

PATENTED LAND	Ⓟ
CROWN LAND SALE	C.S.
LEASES	Ⓛ
LOCATED LAND	Loc.
LICENSE OF OCCUPATION	L.O.
MINING RIGHTS ONLY	M.R.O.
SURFACE RIGHTS ONLY	S.R.O.
ROADS	—
IMPROVED ROADS	—
KING'S HIGHWAYS	—
RAILWAYS	—
POWER LINES	—
MARSH OR MUSKEG	—
MINES	X
CANCELLED	C.

NOTES

400' Reserve around all lakes & rivers to Dept. of Lands & Forests.

Landing strip shown thus: —

Boundary of surface zone rights shown thus: —

Boundary of flightway approach rights shown thus: —

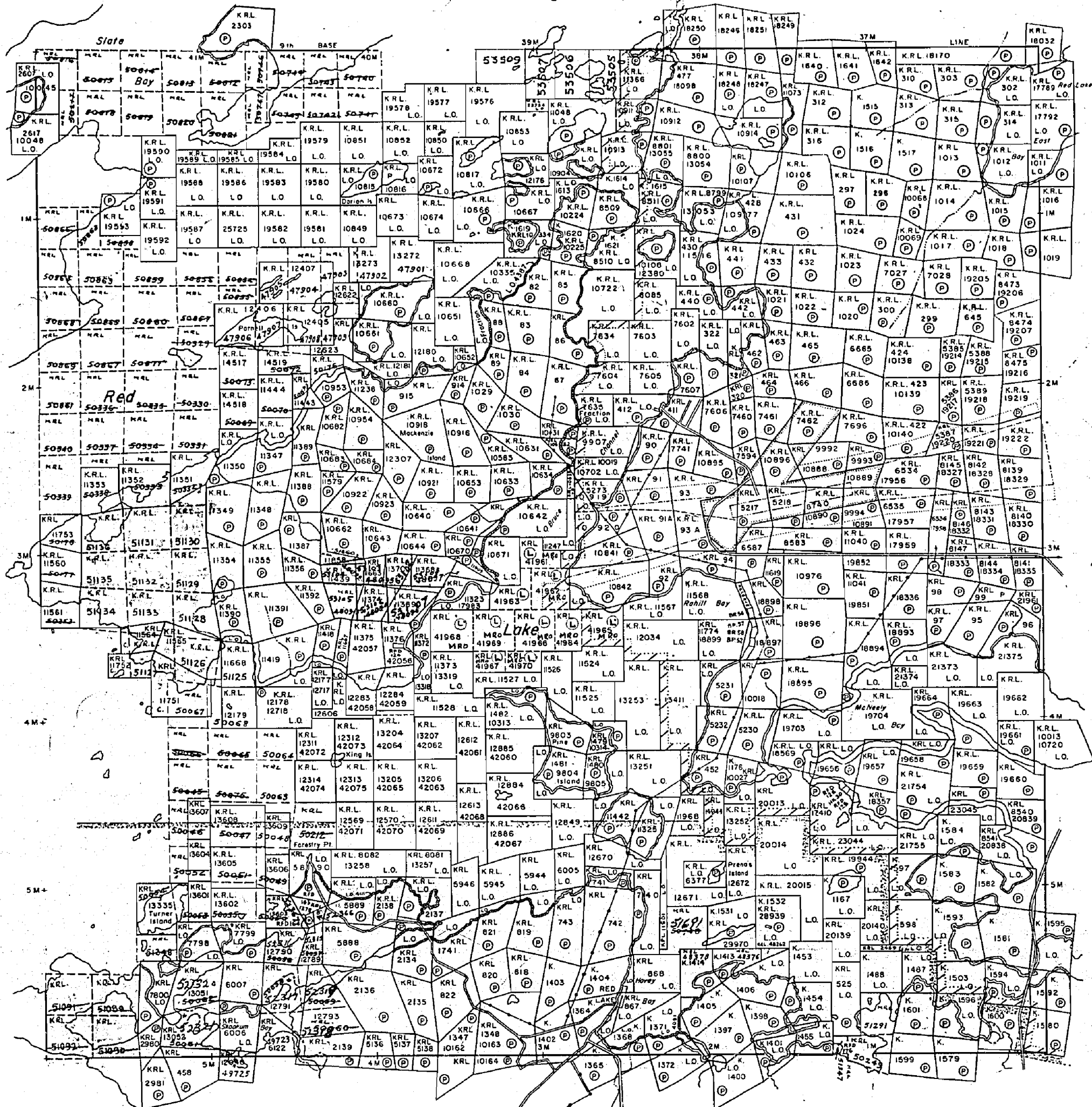
Boundary of lateral zone rights shown thus: —

West Boundary of Improvement District of Balmertown shown thus: —

AREA SHOWN AS IMPROVEMENT DISTRICT OF RED LAKE

Fairlie Twp.

Balmer Twp.



Heyson Twp.

D O M E

RED LAKE MINING DIVISION

DISTRICT OF KENORA

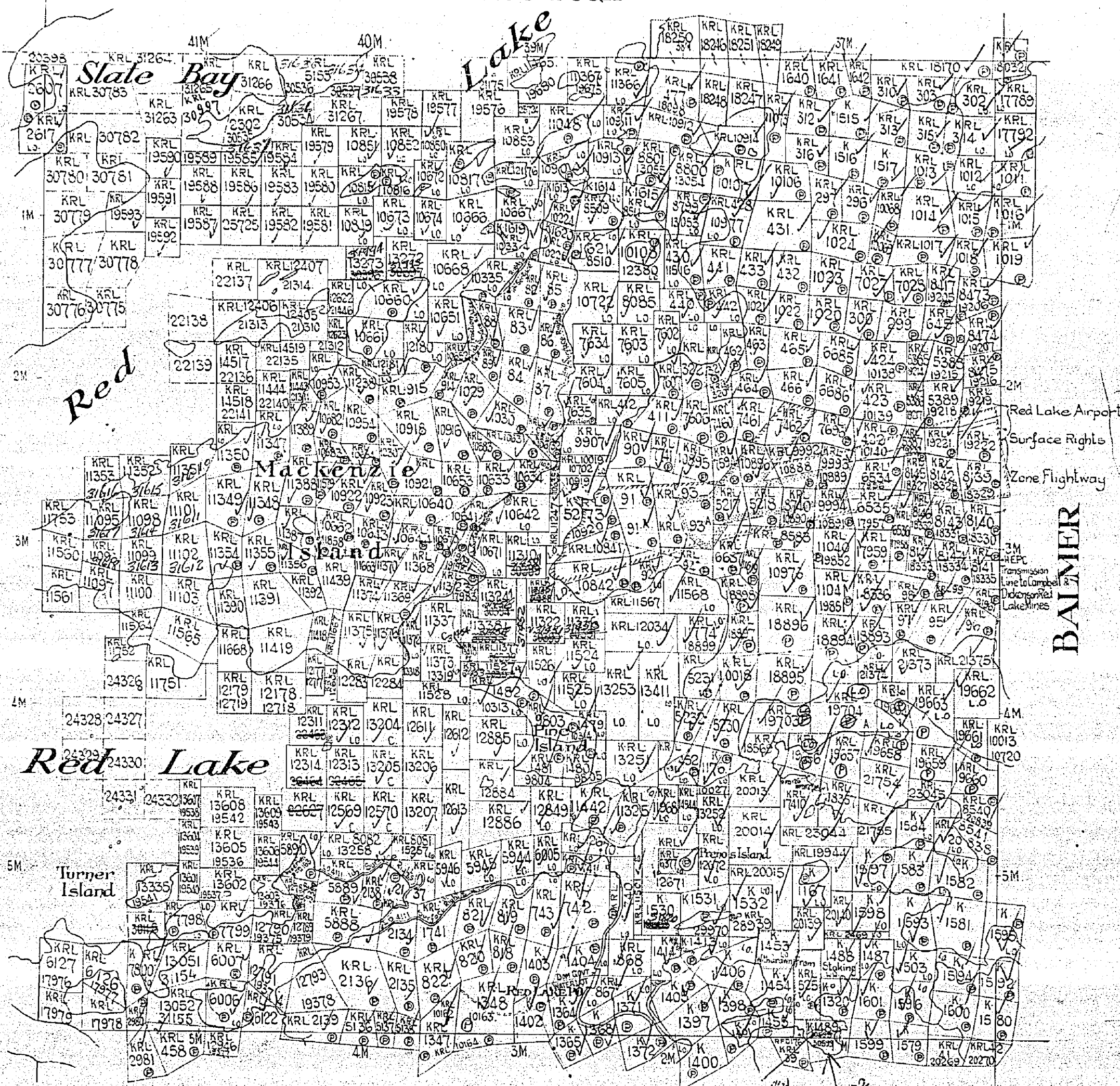
M. 2156

PATRICIA PORTION

Scale: - 40 Chains = 1 Inch

North Ast.

McDONOUGH



Power Transmission Line by HM Anderson OLS & Sking OLS 1934
 McKenzie Red Lake Gold Mines width of right of way 100' LO 3759
 Red Lake Gold Shore mine road from Highways Plan of 1936 shown thus
 For Subdivision of road allowance in K1364, K1404, KRL 740-1-2, KRL 11372 & 11376, KRL 11323-4 Surveyed by RFDynes OLS 20 June 1946. See file N 62060

HEYSON

BALMER

FAIRLIE

TOWNSHIP OF DOME.

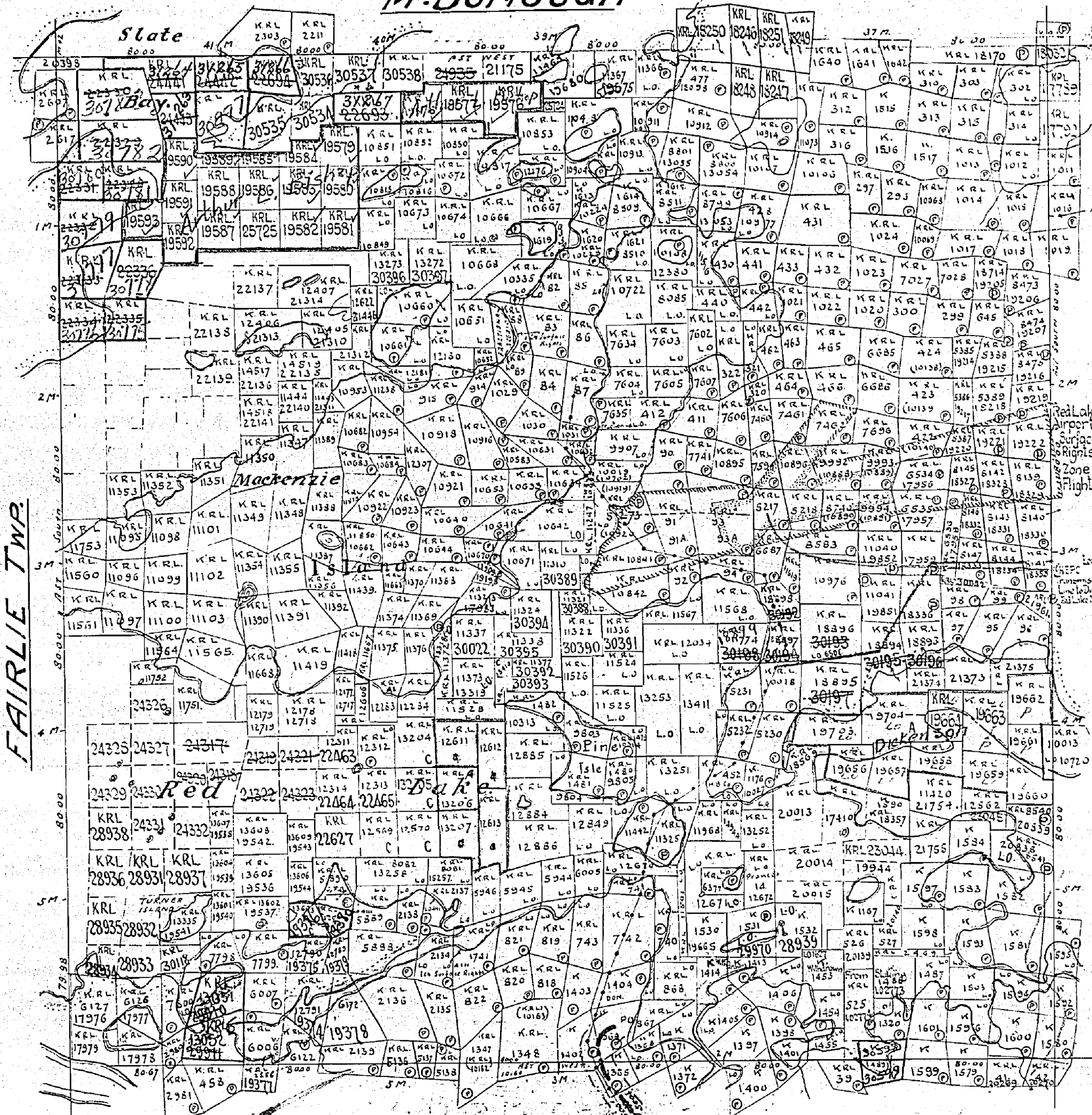
DISTRICT OF KENORA - PATRICIA PORTION.

RED LAKE MINING DIVISION.

Scale: 40 chains to an inch.

M. 2156

McDONOUGH



FAIRLIE TWP.

BALMER TWP.

HEYSON TWP.

Projected Road. Surface reservations 200' wide by Dept of L.S.F. shown hereon this. This reservation to apply also along the shorelines of all islands lying within the area delineated.

NOTES
N Bay by O.L.S. Spright & Yan Nordstrand 1926.
W.S. and E. Bays by O.L.S. H.W. Sutcliffe 1926.
Lakes & Rivers from Aerial Survey.
Mackenzie, etc. by G.F. Summers 1926.

Power Transmission Line by O.L.S. Shirley King 1934 shown thus
Mackenzie Red Lake Gold Mines width of Rt. of Way 100ft. L.O. 3753
Red Lake Gold Shore Mine road from Highway Plan of 1936 shown thus
Note: For water front of Red Lake 90' see large scale plan (Case #2. P.H. 23.)

D O M E

RED LAKE MINING DIVISION M. 2156

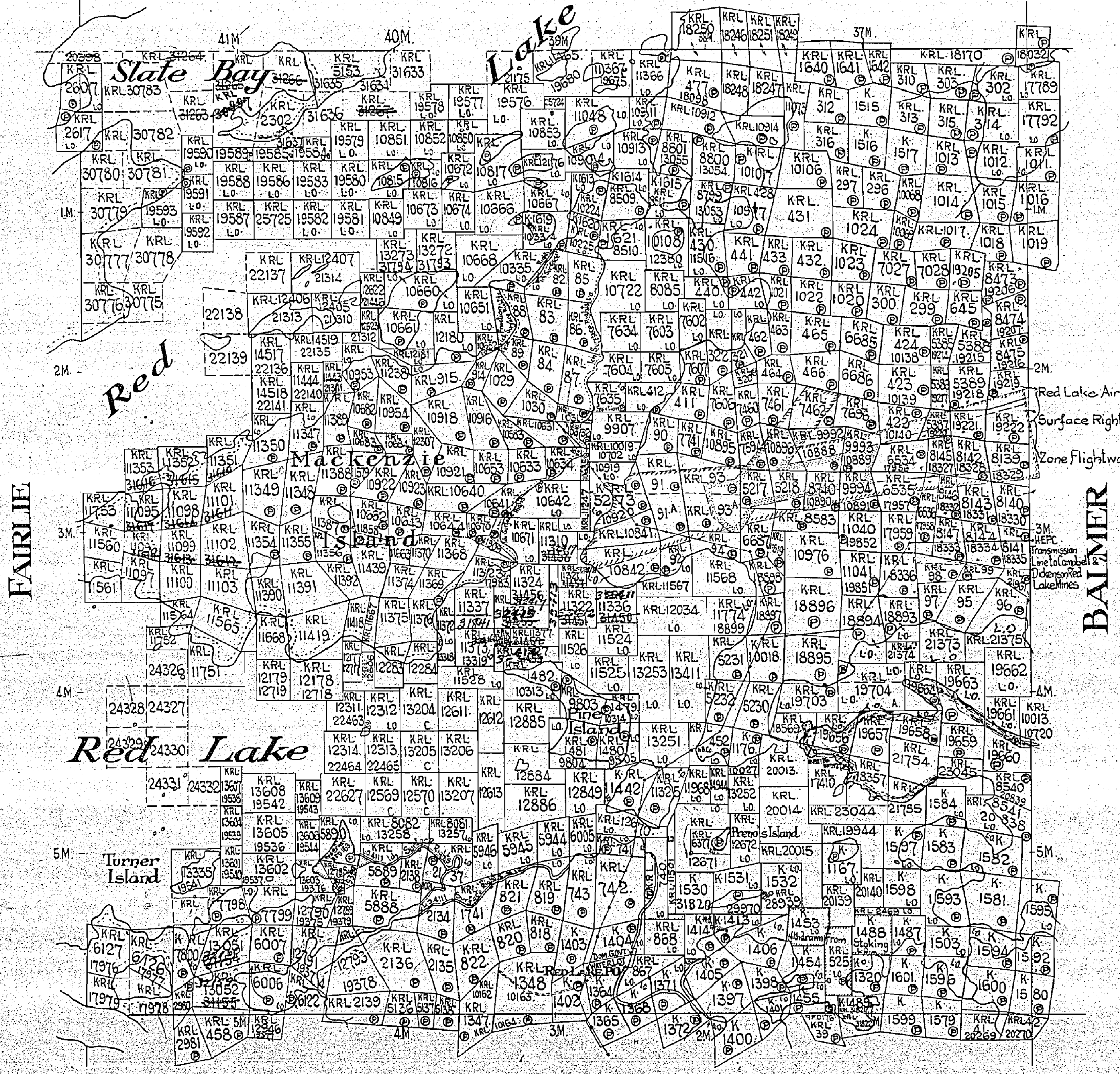
DISTRICT OF KENORA

PATRICIA PORTION

Scale: - 40 Chains = 1 Inch

North Ast.

Mc DONOUGH



Power Transmission Line by HM Anderson OLS & Sking OLS 1934
 McKenzie Red Lake Gold Mines width of right of way 100' L.O. 3759
 Red Lake Gold Shore mine road from Highways Plan of 1936 shown thus
 For Subdivision of road allowance in K1364, K1404, KRL 740-1-2, KRL 11372 & 11576, KRL 11323-4 Surveyed by RFDynes OLS 26 June 1946. See File No 62069

HEYSON

DOME

RED LAKE MINING DIVISION

DISTRICT OF KENORA

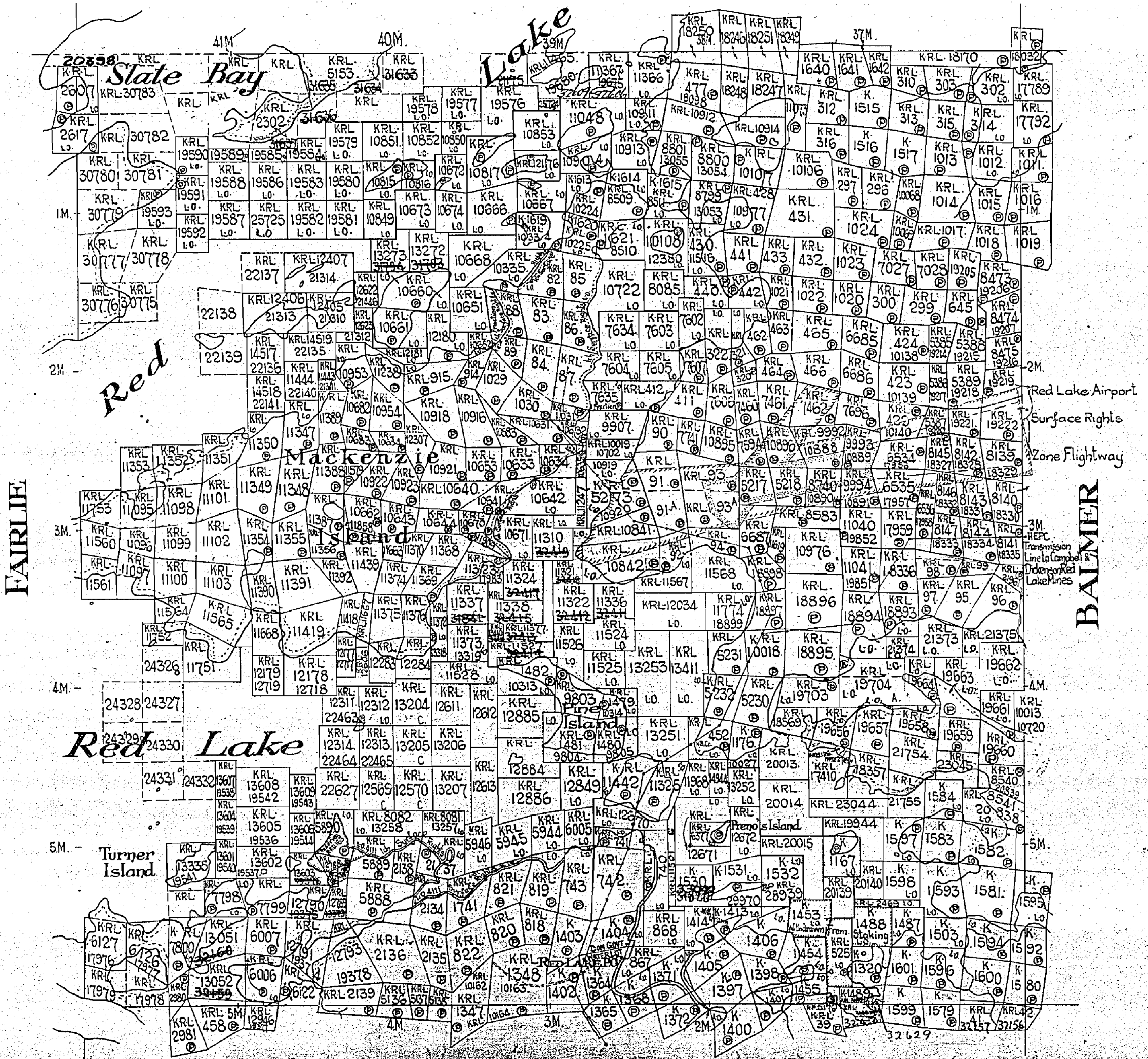
M. 2156

PATRICIA PORTION

Scale: - 40 Chains = 1 Inch

North Ast.

McDONOUGH



Power Transmission Line by HM Anderson OLS & Sking OLS: 1934

McKenzie Red Lake Gold Mines width of right of way 100' L.O. 3759

Red Lake Gold Shore mine road from Highways Plan of 1936 shown thus

For Subdivision of road allowance in K1364, K1404, KRL 700-1-2, KRL 1372 & 1375, KRL 1323-4, Surveyed by R. D. Dine, A.L.S. 20 June 1946. See file N° 62060

HEYSON

Dept. of Lands and Forests request: 200 Ft. reservation on surface around Lakes shown thus.

DOM E

RED LAKE MINING DIVISION M. 2156

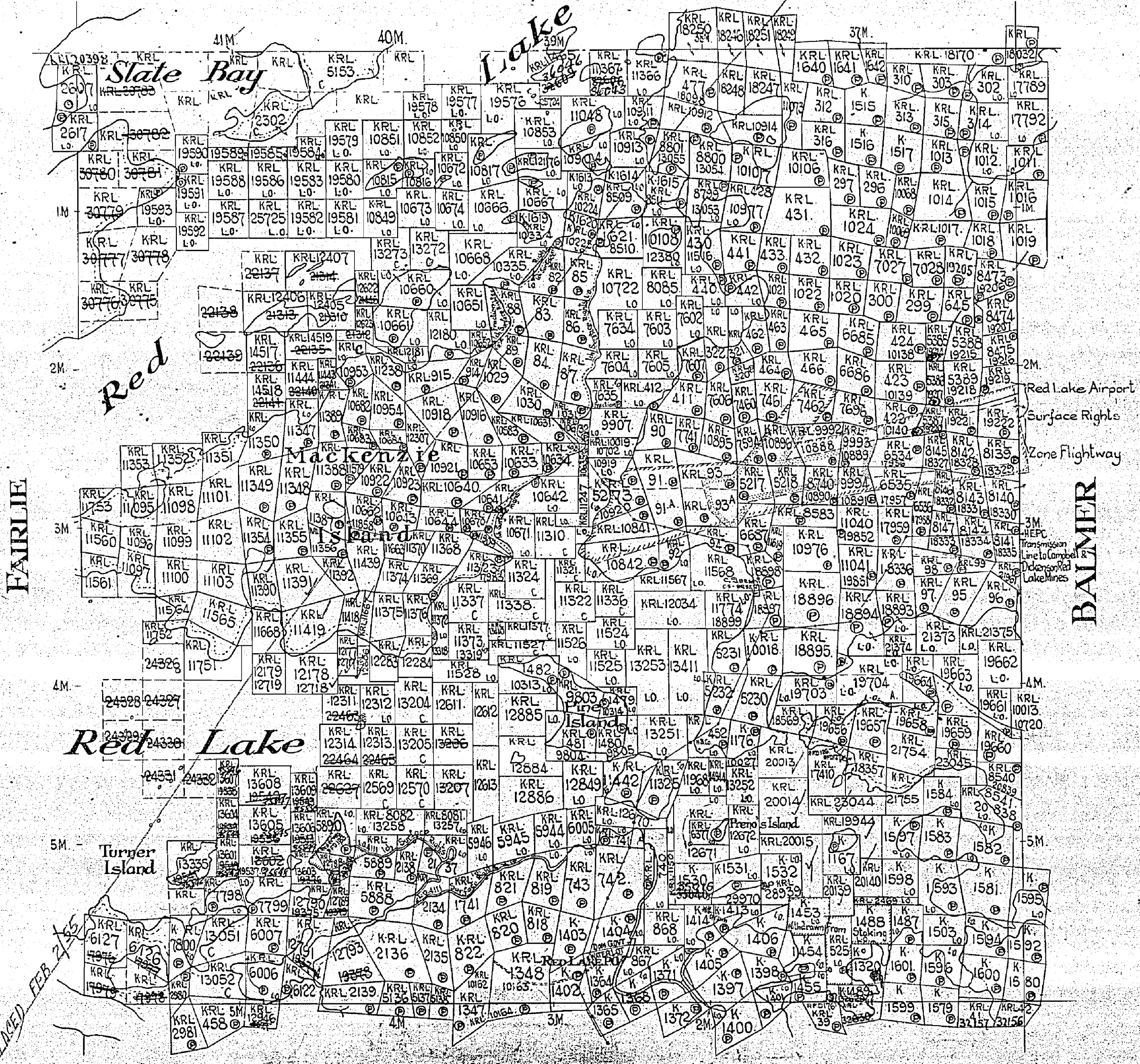
DISTRICT OF KENORA

PATRICIA PORTION

Scale: 40 Chains = 1 Inch

North Ast.

Mc DONOUGH



Power Transmission Line by H.M. Anderson O.S. & S. King O.S.: 1934
 McKenzie Red Lake Gold Mines: width of right of way 100' L.O. 8759
 Red Lake Gold Shore mine: road from Highways Plan of 1936 shown thus
 For Subdivision of road allowance in K1364, K1404, KRL 70-1-2, KRL 1172 & 1176, KRL 1123 & 1125, 4-5, owned by Red Mines O.S. 20 June 1945, See file No. 62069
 HEYSON
 200 Ft. reservation on surface around Lakes shown thus

DOME

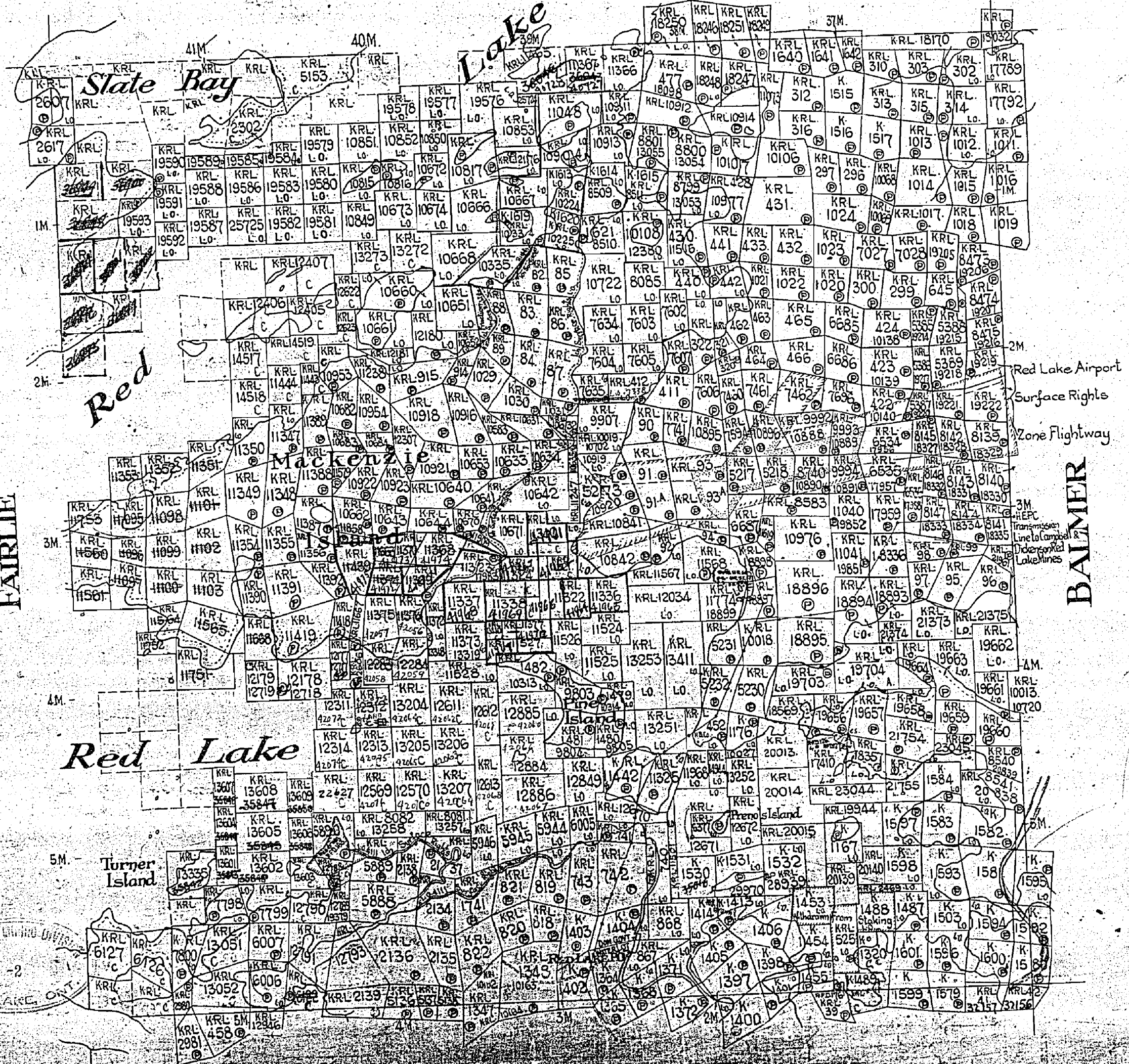
RED LAKE MINING DIVISION M. 2156
DISTRICT OF KENORA

PATRICIA PORTION

Scale: - 40 Chains = 1 Inch

North Ast.

Mc DONOUGH



FAIRLIE

BALMER

FEB - 2
RED LAKE, ONT.

M. 2156

2156

DOME

RED LAKE MINING DIVISION

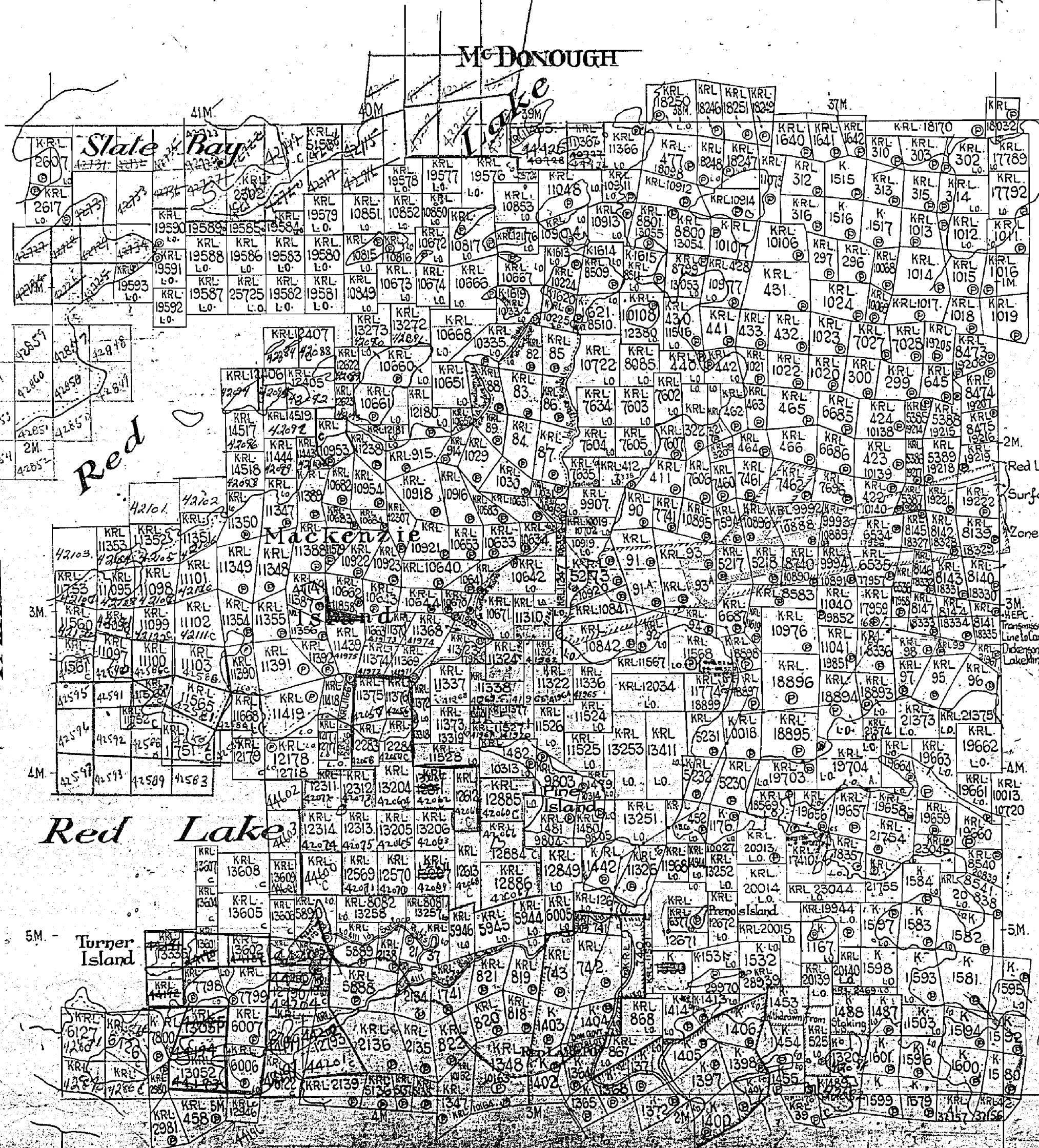
DISTRICT OF KENORA

PATRICIA PORTION

M. 2156

Scale: - 40 Chains = 1 Inch

North Ast.



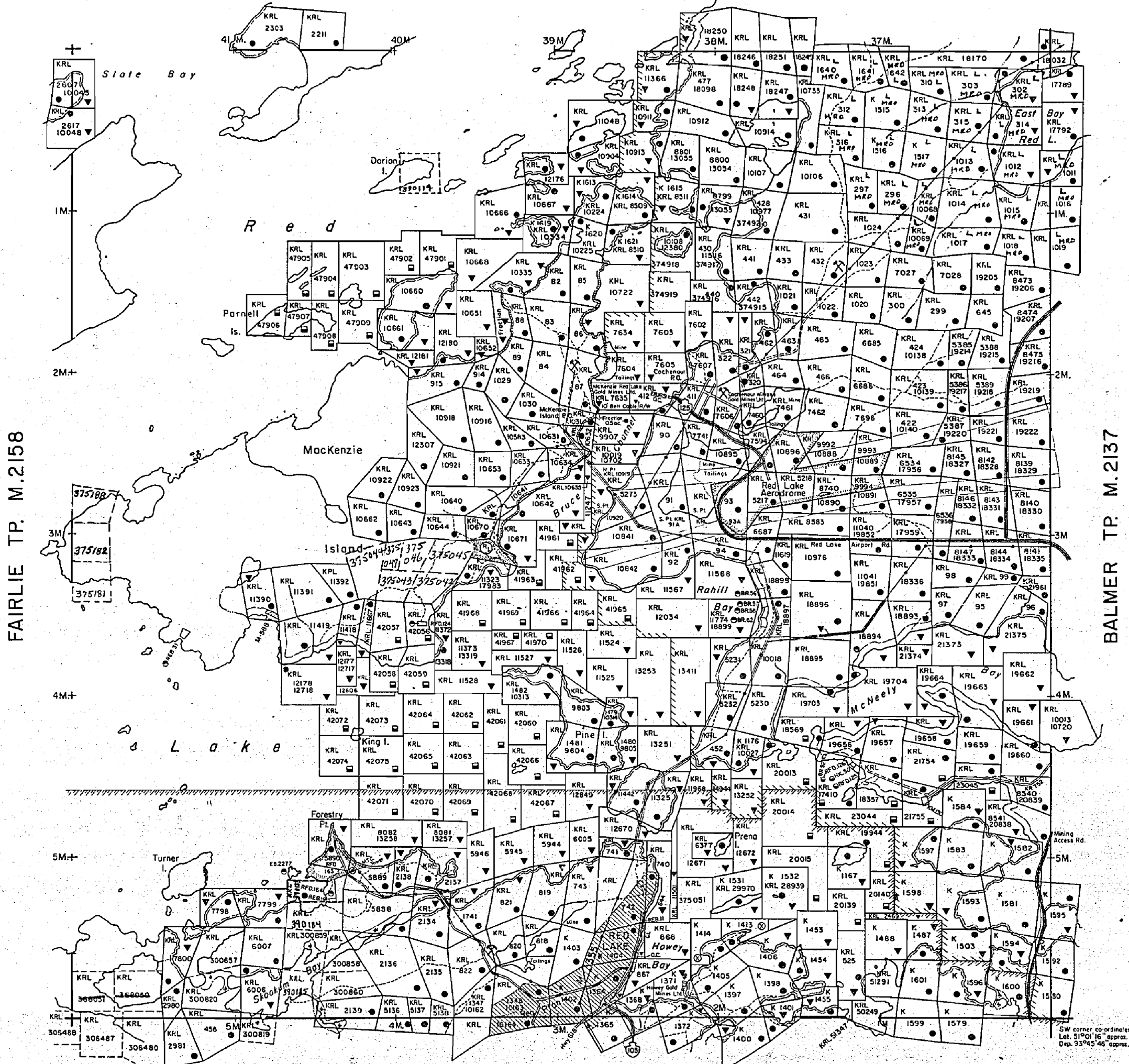
Red Lake Airport
Surface Rights
Zone Flightway

AIRPORT ROAD



M. 2156

McDONOUGH TP. M.2182



FAIRLIE TP. M.2158

BALMER TP. M.2137

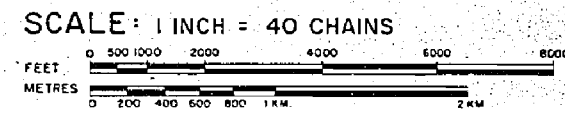
HEYSON TP. M.2170

LEGEND

- HIGHWAY AND ROUTE No.
- OTHER ROADS
- TRAILS
- SURVEYED LINES:
 - TOWNSHIPS, BASE LINES, ETC.
 - LOTS, MINING CLAIMS, PARCELS, ETC.
- UNSURVEYED LINES:
 - LOT LINES
 - PARCEL BOUNDARY
 - MINING CLAIMS ETC.
- RAILWAY AND RIGHT OF WAY
- UTILITY LINES
- NON-PERENNIAL STREAM
- FLOODING OR FLOODING RIGHTS
- SUBDIVISION
- ORIGINAL SHORELINE
- MARSH OR MUSKEG
- MINES

DISPOSITION OF CROWN LANDS

TYPE OF DOCUMENT	SYMBOL
PATENT, SURFACE & MINING RIGHTS	
" SURFACE RIGHTS ONLY	
" MINING RIGHTS ONLY	
LEASE, SURFACE & MINING RIGHTS	
" SURFACE RIGHTS ONLY	
" MINING RIGHTS ONLY	
LICENCE OF OCCUPATION	
CROWN LAND SALE	CS
ORDER-IN-COUNCIL	OC
RESERVATION	
CANCELLED	
SAND & GRAVEL	



ACRES	HECTARES
40	16

TOWNSHIP
DOME
 DISTRICT
 KENORA
 PATRICIA PORTION
 MINING DIVISION
 RED LAKE

Ministry of Natural Resources
 Ontario Surveys and Mapping Branch

Date SEPT. 1973 Plan No.
 Whitney Block Queen's Park, Toronto **M.2156**

SW corner co-ordinates
 Lat. 51°01'16" approx.
 Dep. 93°45'46" approx.

MCDONOUGH TOWNSHIP G 3732

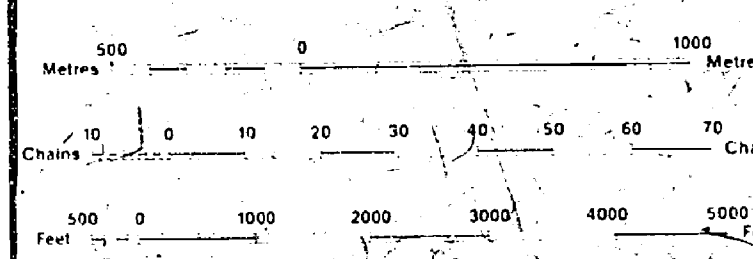
LEGEND

HIGHWAY AND ROUTE No	
OTHER ROADS	
TRAILS	
SURVEYED LINES	
TOWNSHIPS, BASE LINES, ETC	
LOTS, MINING CLAIMS, PARCELS, ETC	
UNSURVEYED LINES	
LOT LINES	
PAID-UP BOUNDARY	
MINING CLAIMS ETC	
RAILWAY AND RIGHT OF WAY	
UTILITY LINES	
NON-PERENNIAL STREAM	
FLOODING OR FLOODING RIGHTS	
SUBDIVISION OR COMPOSITE PLAN	
RESERVATIONS	
ORIGINAL SHORELINE	
MARSH OR MUSKIEG	
MINES	
TRAVERSE MONUMENT	

DISPOSITION OF CROWN LANDS

TYPE OF DOCUMENT	SYMBOL
PATENT, SURFACE & MINING RIGHTS	
SURFACE RIGHTS ONLY	
MINING RIGHTS ONLY	
LEASE, SURFACE & MINING RIGHTS	
SURFACE RIGHTS ONLY	
MINING RIGHTS ONLY	
LICENCE OF OCCUPATION	
ORDER-IN-COUNCIL	
RESERVATION	
CANCELLED	
SAND & GRAVEL	

NOTE: MINING RIGHTS IN PARCELS PATENTED PRIOR TO MAY 6, 1913, VESTED IN ORIGINAL PATENTEE BY THE PUBLIC LANDS ACT, R.S.O. 1970, CHAP. 300, SEC. 63, SUBSEC. 1



SCALE: 1:20 000

FOREST ACTIVITY INFORMATION

THIS TOWNSHIP/AREA FALLS WITHIN THE RED LAKE CROWN AND MAY BE SUBJECT TO FORESTRY OPERATIONS. THE M.N.R. UNIT FORESTER FOR THIS AREA CAN BE CONTACTED AT: P.O. BOX 5003 RED LAKE, ONTARIO P0V 2M0 (807) 727-2253

DATE OF ISSUE

JUL 24 1998

PROVINCIAL RECORDING OFFICE - SUDBURY

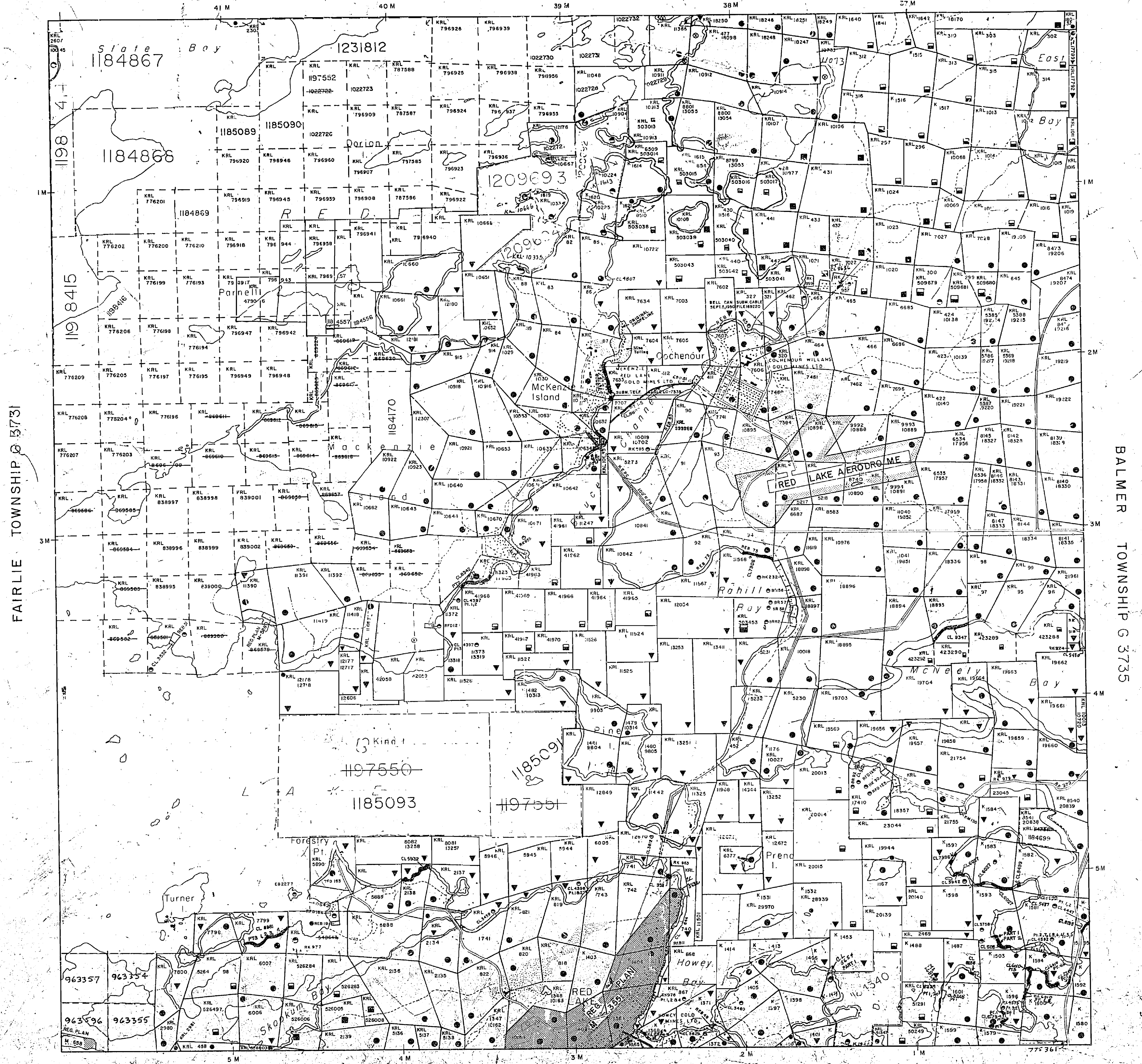
THE INFORMATION THAT APPEARS ON THIS MAP HAS BEEN COMPILED FROM VARIOUS SOURCES, AND ACCURACY IS NOT GUARANTEED. THOSE WISHING TO STAKE MINING CLAIMS SHOULD CONSULT WITH THE MINING RECORDER, MINISTRY OF NORTHERN DEVELOPMENT AND MINES, FOR ADDITIONAL INFORMATION ON THE STATUS OF THE LANDS SHOWN HEREON.

TOWNSHIP: DOME
M.N.R. ADMINISTRATIVE DISTRICT: RED LAKE
MINING DIVISION: RED LAKE
LAND TITLES / REGISTRY DIVISION: KENORA / PATRICIA

Ministry of Natural Resources Ontario
Ministry of Northern Development and Mines

SEPTEMBER 1998

G-3748

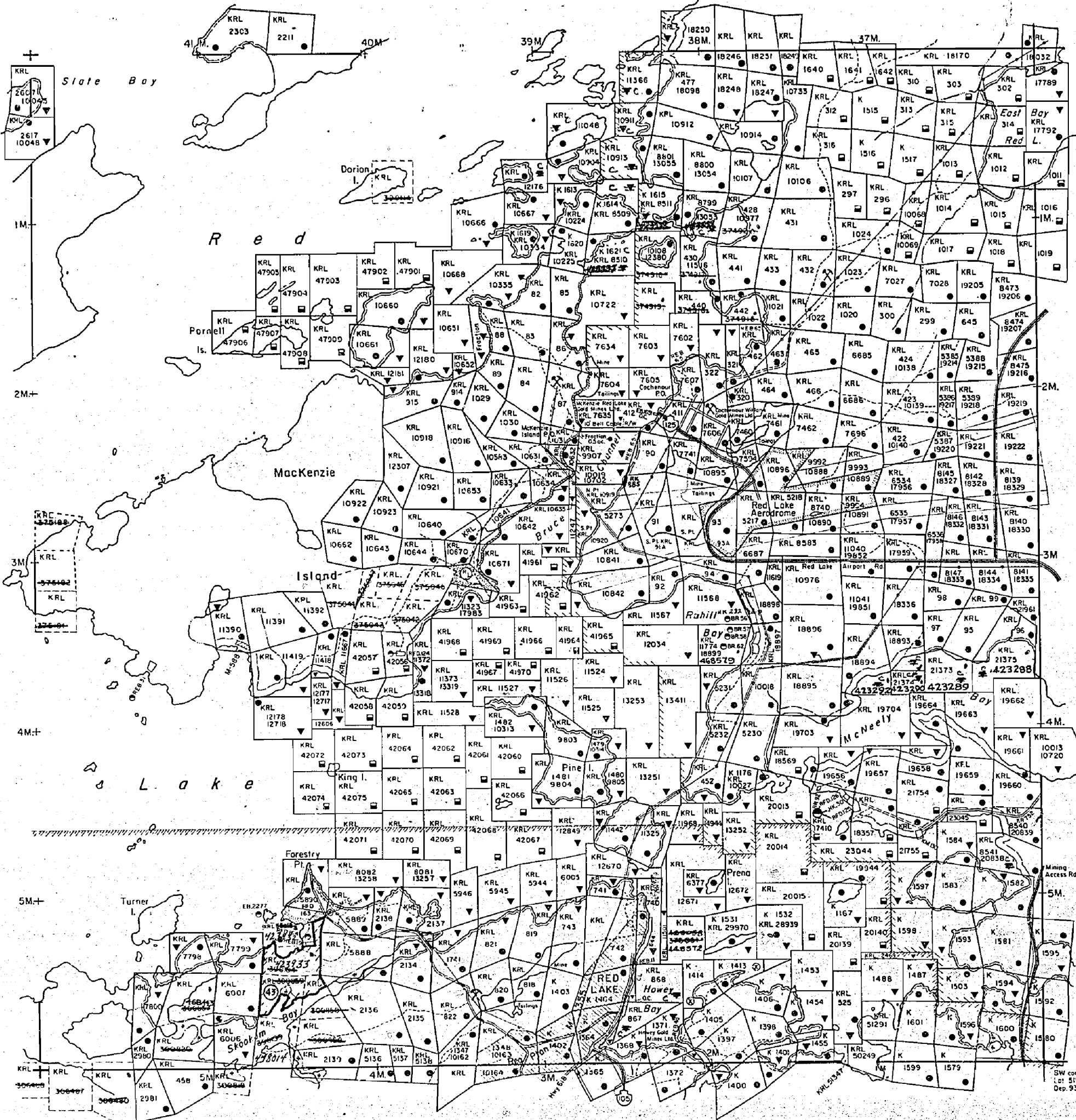


FAIRLIE TOWNSHIP G 3731

BALMER TOWNSHIP G 3735

HEYSON TOWNSHIP G 3736

McDONOUGH TP. M.2182



FAIRLIE TP. M.2158

BALMER TP. M.2137

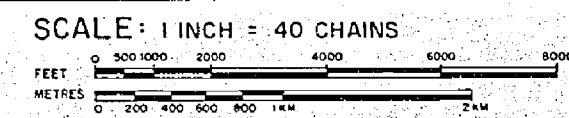
HEYSON TP. M.2170

LEGEND

- HIGHWAY AND ROUTE No.
- OTHER ROADS
- TRAILS
- SURVEYED LINES.
 - TOWNSHIPS, BASE LINES, ETC.
 - LOTS, MINING CLAIMS, PARCELS, ETC.
- UNSURVEYED LINES
 - LOT LINES
 - PARCEL BOUNDARY
 - MINING CLAIMS ETC
- RAILWAY AND RIGHT OF WAY
 - UTILITY LINES
 - NON-PERENNIAL STREAM
 - FLOODING OR FLOODING RIGHTS
- SUBDIVISION
 - ORIGINAL SHORELINE
 - MARSH OR MUSKEG
 - MINES

DISPOSITION OF CROWN LANDS

TYPE OF DOCUMENT	SYMBOL
PATENT, SURFACE & MINING RIGHTS	
" SURFACE RIGHTS ONLY	
" MINING RIGHTS ONLY	
LEASE, SURFACE & MINING RIGHTS	
" SURFACE RIGHTS ONLY	
" MINING RIGHTS ONLY	
LICENCE OF OCCUPATION	
CROWN LAND SALE	CS
ORDER-IN-COUNCIL	OC
RESERVATION	
CANCELLED	
SAND & GRAVEL	
SURFACE RIGHTS WITHDRAWN N.40/76 July 14/76	



ACRES	HECTARES
40	16

TOWNSHIP

DOME RECEIVED

DISTRICT

KENORA

PATRICIA PORTION

MINING DIVISION

RED LAKE

NOV 18 1974

Ministry of Natural Resources

Ontario Surveys and Mapping Branch

Date: SEPT. 1973

Plan No. M.2156

Whitney Block Queen's Park, Toronto


MCDONOUGH TOWNSHIP G 3732

LEGEND	
HIGHWAY AND ROUTE No	
OTHER ROADS	
TRAILS	
SURVEYED LINES	
TOWNSHIPS, BASE LINES ETC	
LOTS, MINING CLAIMS, PARCELS ETC	
UNSURVEYED LINES	
LOT LINES	
PAVING LINES	
MINE CLAIMS ETC	
RAILWAY AND RIGHT OF WAY	
UTILITY LINES	
NON PERMANENT STREAM	
FLOODING OR FLOODING RIGHTS	
SUBDIVISION OR COMPOSITE PLAN	
RESERVATIONS	
ORIGINAL SHORELINE	
MARSH OR MUSKEG	
MINES	
TRAVERSE MONUMENT	

DISPOSITION OF CROWN LANDS

TYPE OF DOCUMENT	SYMBOL
PATENT SURFACE & MINING RIGHTS	
SURFACE RIGHTS ONLY	
MINING RIGHTS ONLY	
LEASE SURFACE & MINING RIGHTS	
SURFACE RIGHTS ONLY	
MINING RIGHTS ONLY	
LICENCE OF OCCUPATION	
ORDER IN COUNCIL	
RESERVATION	
CANCELLED	
SAND & GRAVEL	

NOTE: MINING RIGHTS IN PARCELS PATENTED PRIOR TO MAY 6, 1913, VESTED IN ORIGINAL PATENTEE BY THE PUBLIC LANDS ACT, R.S.O. 1910, CHAP. 380, SEC. 63, SUBSEC. 1.



SCALE 1:20 000

FOREST ACTIVITY INFORMATION
THIS TOWNSHIP/AREA FALLS WITHIN THE
RED LAKE CROWN

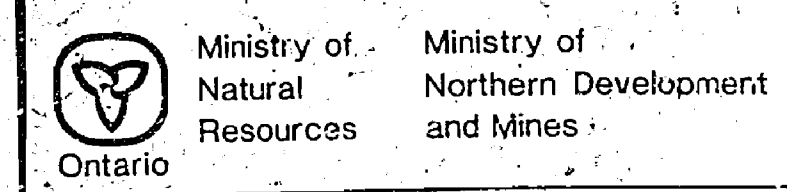
AND MAY BE SUBJECT TO FORESTRY OPERATIONS.
THE M.N.R. UNIT FORESTER FOR THIS AREA CAN BE CONTACTED AT:
P.O. BOX 5003
RED LAKE, ONTARIO P0V 2M0
(807) 727-2253

DATE OF ISSUE

SEP 21 1998

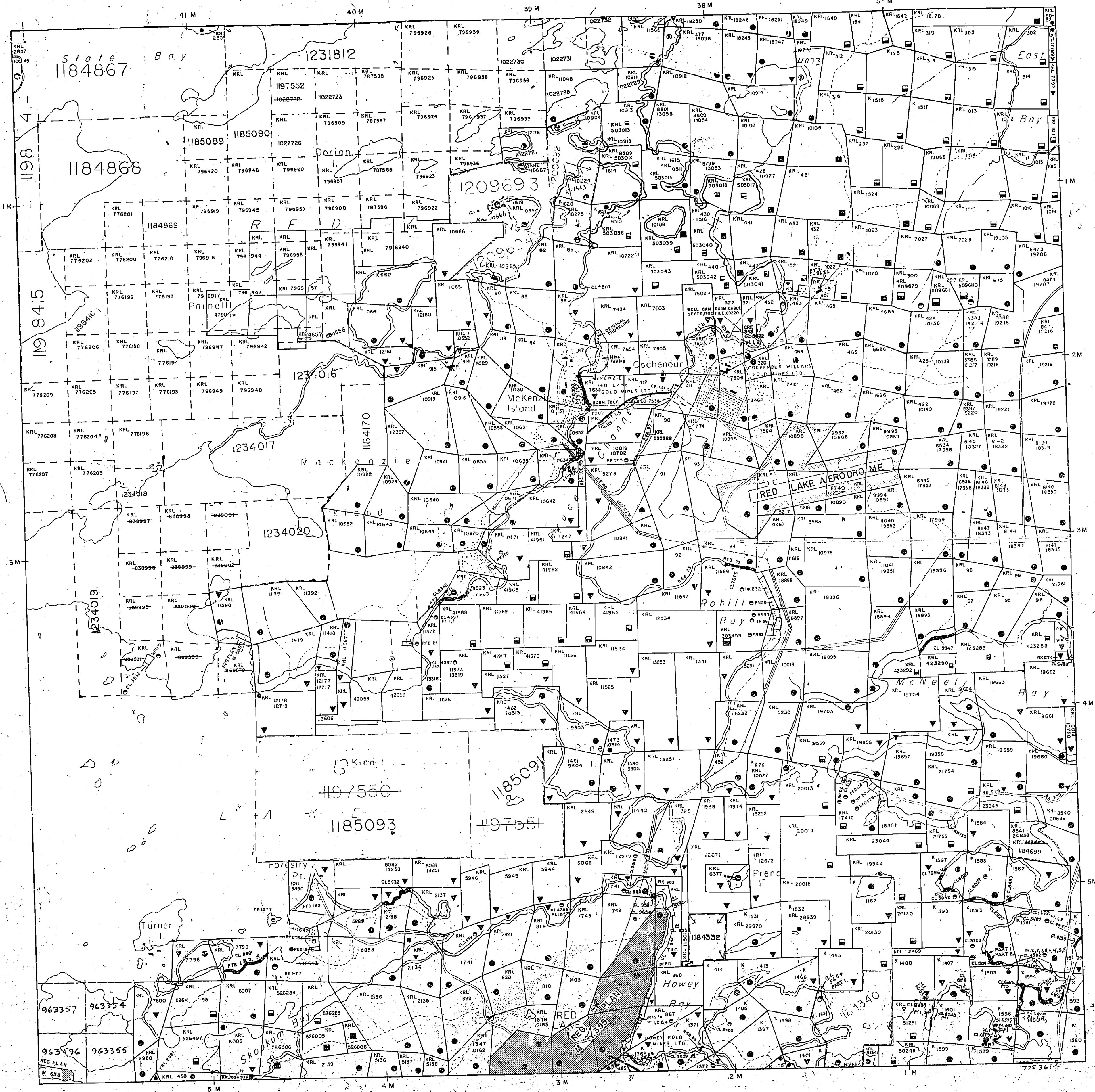
PROVINCIAL RECORDING
OFFICE - SUDBURY

TOWNSHIP
DOME
M.N.R. ADMINISTRATIVE DISTRICT
RED LAKE
MINING DIVISION
RED LAKE
LAND TITLES / REGISTRY DIVISION
KENORA / PATRICIA



SEPTEMBER 1998

G-3748



FAIRLIE TOWNSHIP G 3731

BALMER TOWNSHIP G 3735

HEYSON TOWNSHIP G 3736

D O M E

RED LAKE MINING DIVISION M. 2156

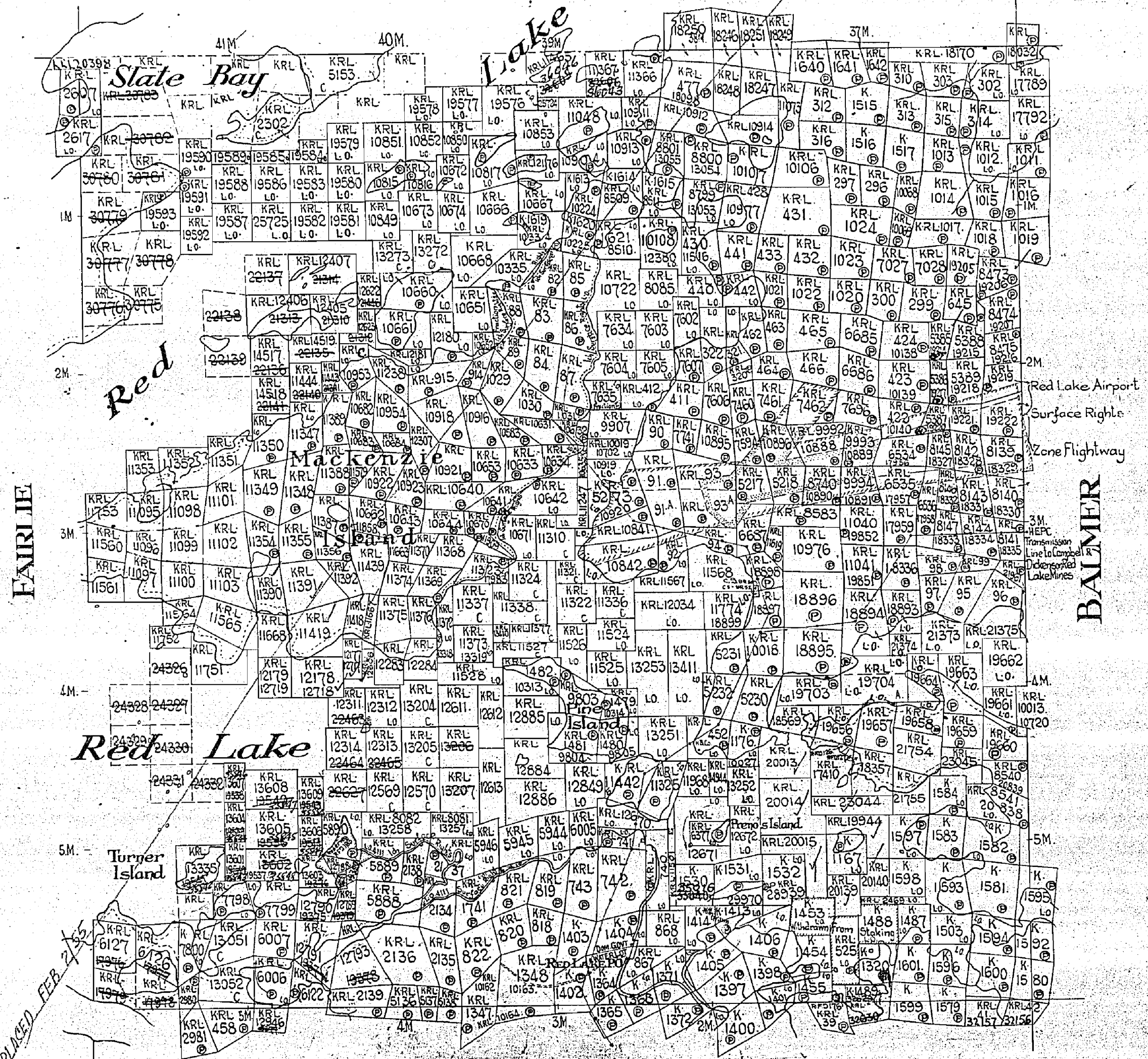
DISTRICT OF KENORA

PATRICIA PORTION

Scale: - 40 Chains = 1 Inch

North Ast.

McDONOUGH



REPLACED FEB 2/55

Power Transmission Line by H.M. Anderson O.L.S. & Sking O.L.S. 1934
 McKenzie Red Lake Gold Mines width of right of way 100' L.O. 3759
 Red Lake Gold Shore mine road from Highways Plan of 1936 shown thus
 For Subdivision of road allowance in K1364, K1404, KRL 740-1-2, KRL 1372, KRL 1157, KRL 1153, & Sovereign by R.F. Dines O.L.S. 20th Dec 1945 see file No 62069

HEYSON

Do not fill in and do not reserve 20 ft. reservation on surface around Lakes shown thus

McDONOUGH TOWNSHIP G 3732

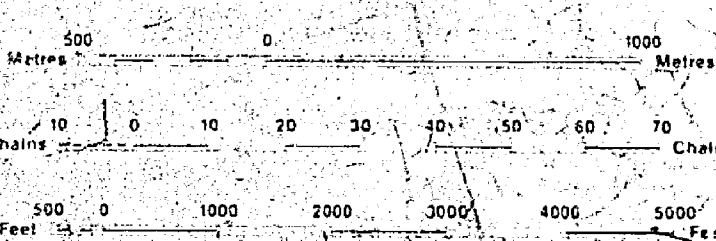
LEGEND

- HIGHWAY AND ROUTE No.
- OTHER ROADS
- TRAILS
- SURVEYED LINES
- TOWNSHIPS, BASE LINES, ETC.
- LOTS, MINING CLAIMS, PARCELS, ETC.
- UNSURVEYED LINES
- LOT LINES
- PARALLEL BOUNDARY
- MINING CLAIMS, ETC.
- SUBDIVISION OF COMPOSITE PLAN
- RAILWAY AND RIGHT OF WAY
- UTILITY LINES
- NON-PERMANENT STREAM
- FLOODING OR FLOODING RIGHTS
- SUBDIVISION OF COMPOSITE PLAN
- RESERVATIONS
- ORIGINAL SHORELINE
- MARSH OR MUSKEG
- MINES
- TRAVERSE MONUMENT

DISPOSITION OF CROWN LANDS

TYPE OF DOCUMENT	SYMBOL
PATENT, SURFACE & MINING RIGHTS	
SURFACE RIGHTS ONLY	
MINING RIGHTS ONLY	
LEASE, SURFACE & MINING RIGHTS	
SURFACE RIGHTS ONLY	
MINING RIGHTS ONLY	
LICENCE OF OCCUPATION	
ORDER-IN-COUNCIL	
RESERVATION	
CANCELLED	
SAND & GRAVEL	

NOTE: MINING RIGHTS IN PARCELS PATENTED PRIOR TO MAY 6, 1912 VESTED IN ORIGINAL PATENTEE BY THE PUBLIC LANDS ACT, R.S.O. 1910, CHAP. 380, SEC. 63, SUBSEC. 1



SCALE: 1:20 000

FOREST ACTIVITY INFORMATION

THIS TOWNSHIP/AREA FALLS WITHIN THE
RED LAKE CROWN
AND MAY BE SUBJECT TO FORESTRY OPERATIONS.
THE M.N.R. UNIT FORESTER FOR THIS AREA CAN BE
CONTACTED AT:
P.O. BOX 5003
RED LAKE, ONTARIO P0V 2M0
(807) 727-2253

DATE OF ISSUE

MAR 09 1990

PROVINCIAL RECORDS
OFFICE - SUDBURY

THE INFORMATION THAT APPEARS ON THIS MAP HAS BEEN COMPILED FROM VARIOUS SOURCES, AND ACCURACY IS NOT GUARANTEED. THOSE WISHING TO STAKE MINING CLAIMS SHOULD CONSULT WITH THE MINING RECORDER, MINISTRY OF NORTHERN DEVELOPMENT AND MINES, FOR ADDITIONAL INFORMATION ON THE STATUS OF THE LANDS SHOWN HEREON.

TOWNSHIP
DOME
M.N.R. ADMINISTRATIVE DISTRICT
RED LAKE
MINING DIVISION
RED LAKE
LAND TITLES / REGISTRY DIVISION
KENORA / PATRICIA

Ministry of Natural Resources Ontario
Ministry of Northern Development and Mines

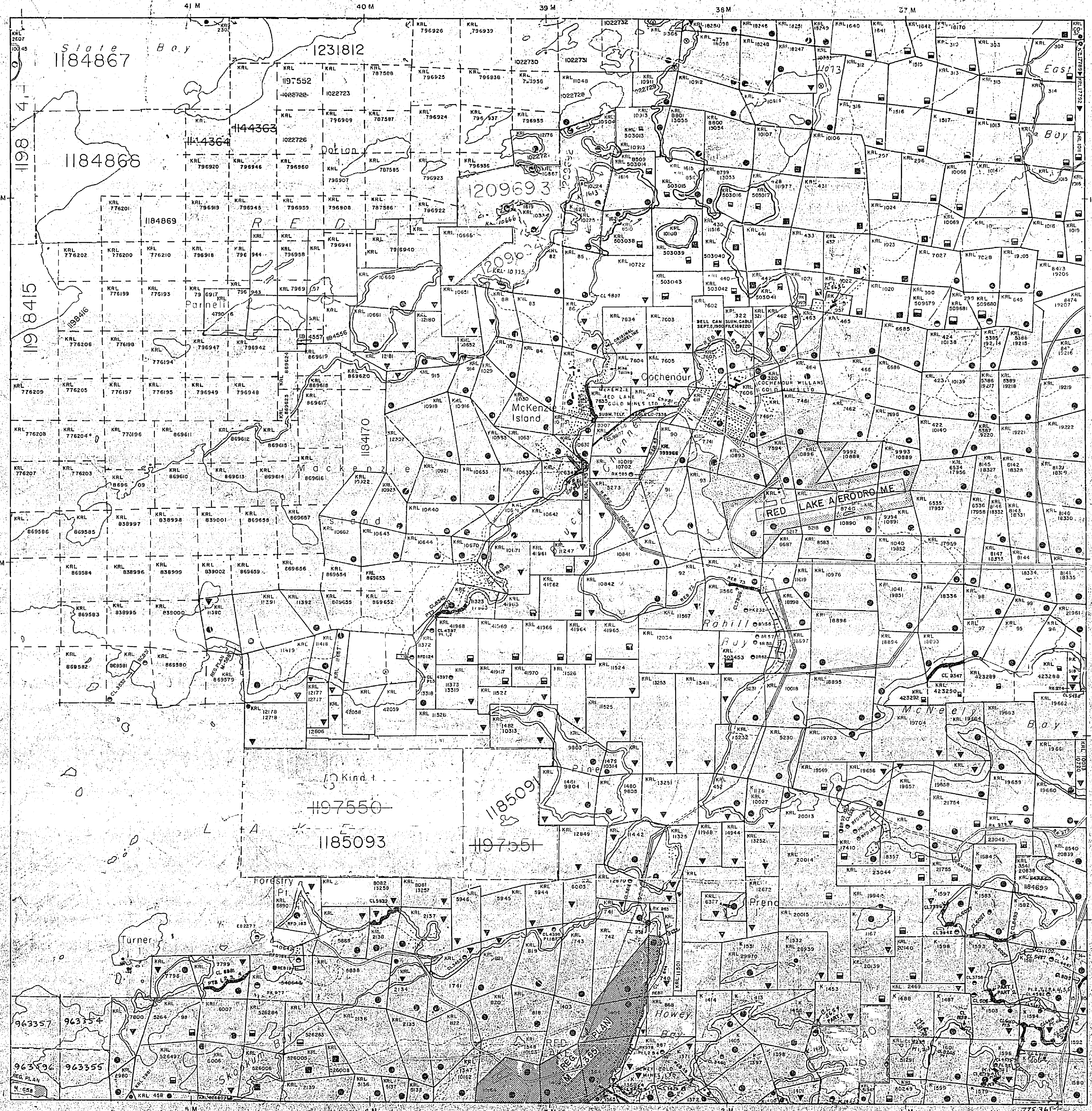
SEPTEMBER 1986

G-3748

FAIRLIE TOWNSHIP G 3731

BALMER TOWNSHIP G 3735

HEYSON TOWNSHIP G 3736



McDONOUGH TOWNSHIP G 3732


LEGEND

- HIGHWAY AND ROUTE No
- OTHER ROADS
- TRAILS
- SURVEYED LINES
- TOWNSHIPS, BASE LINES, ETC
- LOTS, MINING CLAIMS, PARCELS, ETC
- UNSURVEYED LINES
- LOT LINES
- PAIRED BOUNDARY
- MINING CLAIMS ETC
- RAILWAY AND RIGHT OF WAY
- UTILITY LINES
- NON PERENNIAL STREAM
- FLOODING OR FLOODING RIGHTS
- SUBDIVISION OR COMPOSITE PLAN
- RESERVATIONS
- ORIGINAL SHORELINE
- MARSH OR MUSKEG
- MINES
- TRAVERSE MONUMENT

DISPOSITION OF CROWN LANDS

TYPE OF DOCUMENT	SYMBOL
PATENT, SURFACE & MINING RIGHTS	
SURFACE RIGHTS ONLY	
MINING RIGHTS ONLY	
LEASE, SURFACE & MINING RIGHTS	
SURFACE RIGHTS ONLY	
MINING RIGHTS ONLY	
LICENCE OF OCCUPATION	
ORDER IN COUNCIL	
RESERVATION	
CANCELLED	
SAND & GRAVEL	

NOTE: MINING RIGHTS IN PARCELS PATENTED PRIOR TO MAY 6, 1913, VESTED IN ORIGINAL PATENTEE BY THE PUBLIC LANDS ACT, R.S.O. 1910, CHAP. 380, SEC. 63, SUBSEC. 1

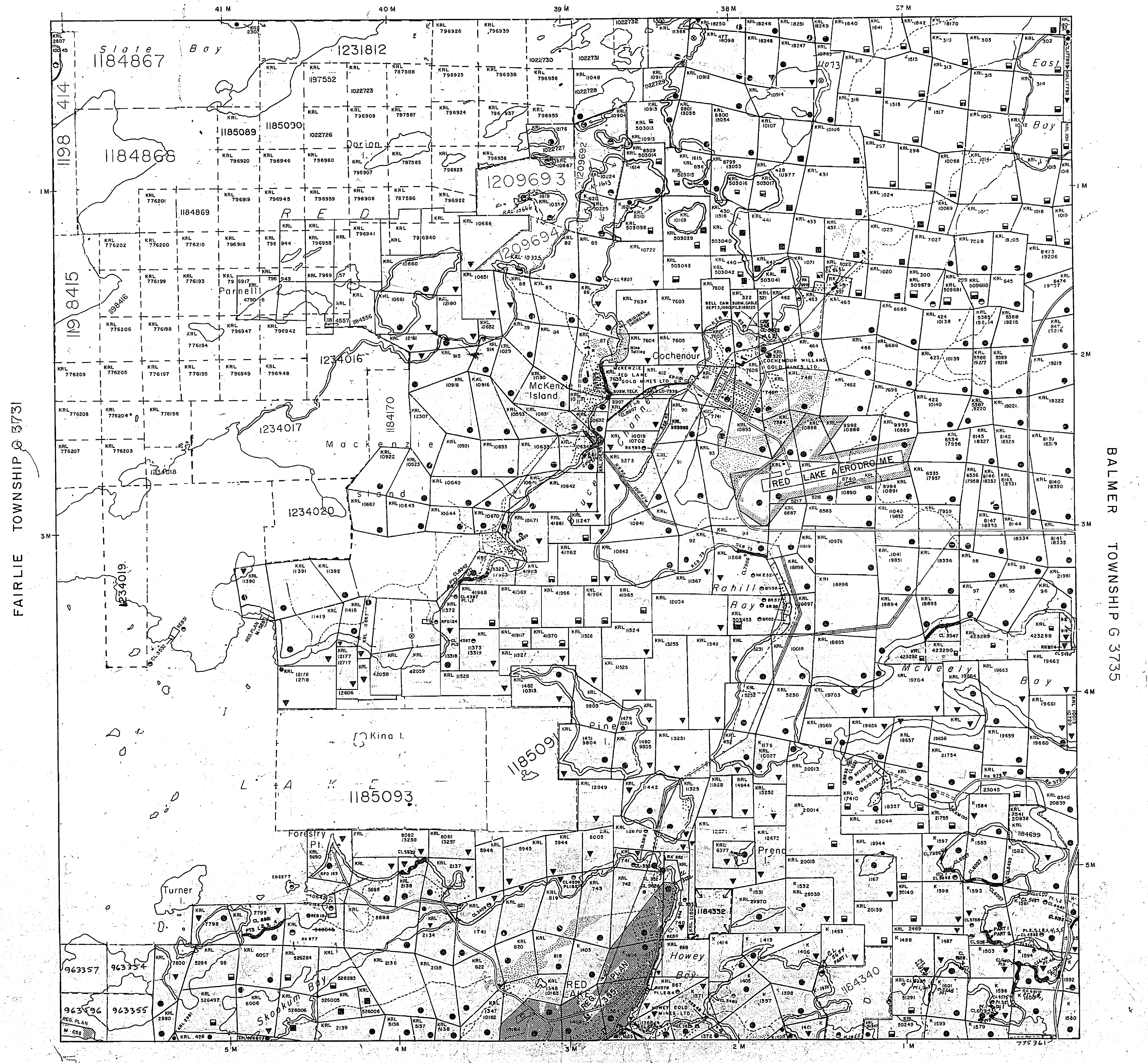
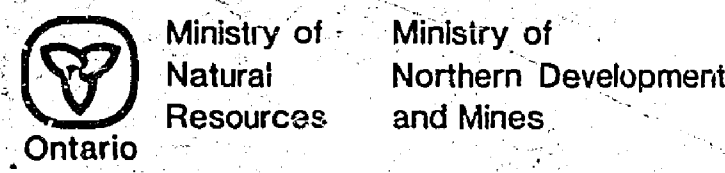


SCALE 1:20 000

FOREST ACTIVITY INFORMATION
 THIS TOWNSHIP/AREA FALLS WITHIN THE
RED LAKE CROWN
 AND MAY BE SUBJECT TO FORESTRY OPERATIONS.
 THE M.N.R. UNIT FORESTER FOR THIS AREA CAN BE CONTACTED AT:
 P.O. BOX 5093
 RED LAKE, ONTARIO P0V 2M0
 (807) 727-2253

THE INFORMATION THAT APPEARS ON THIS MAP HAS BEEN COMPILED FROM VARIOUS SOURCES, AND ACCURACY IS NOT GUARANTEED. THOSE WISHING TO STAKE MINING CLAIMS SHOULD CONSULT WITH THE MINING RECORDER, MINISTRY OF NORTHERN DEVELOPMENT AND MINES, FOR ADDITIONAL INFORMATION ON THE STATUS OF THE LANDS SHOWN HEREON.

TOWNSHIP
DOME
 M.N.R. ADMINISTRATIVE DISTRICT
 RED LAKE
 MINING DIVISION
 RED LAKE
 LAND TITLES / REGISTRY DIVISION
 KENORA / PATRICIA



FAIRLIE TOWNSHIP G 3731

BALMER TOWNSHIP G 3735

HEYSON TOWNSHIP G 3736

TOWNSHIP OF DOME.

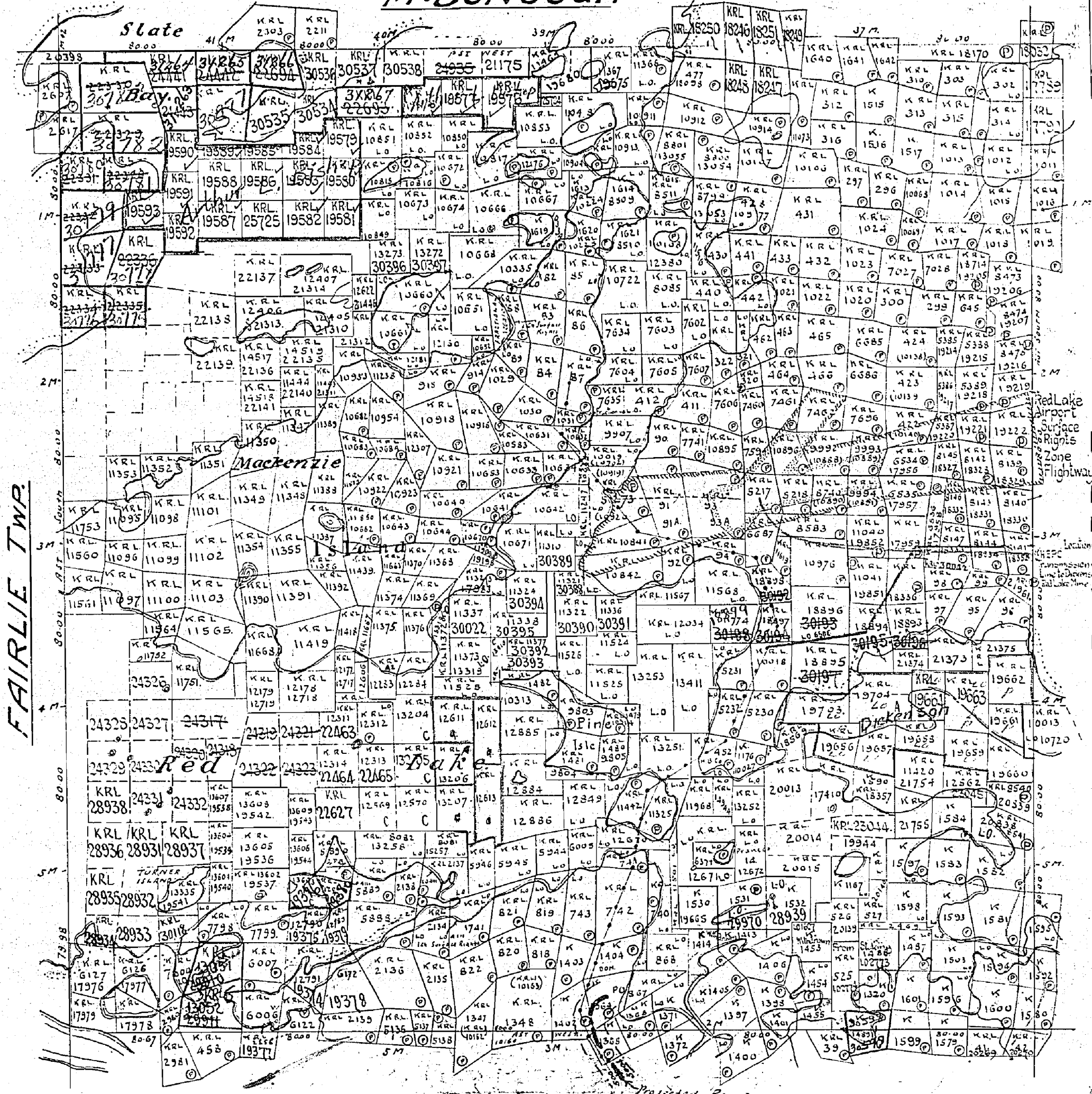
DISTRICT OF KENORA. - PATRICIA PORTION.

RED LAKE MINING DIVISION.

Scale: 40 chains to an inch.

MCDONOUGH

M.2156



FAIRLIE TWP.

BALMER TWP.

HEYSON TWP.

NOTES
 N Bay by O.L.S. Spright & Van Nostrand 1926.
 W.S. and E. Bays by O.L.S. & W. Sutcliffe 1926.
 Lakes & Rivers from Aerial Survey.
 "A" etc. by G. E. Summers 1926.

Projected Road.
 Surface reservations 200' wide by Dept. of L. & F. shown hereon thus [symbol]
 This reservation to apply also along the shoreline of all islands lying within the area delineated.
 Power Transmission Line by O. L. S. Shirley King 1934. Shown thus [symbol]
 Mackenzie Red Lake Gold Mines width of Rt. of Way 100ft. L.O. 3759.
 Red Lake Gold Shore Mine road from Highway Plan. of 1936. Shown thus [symbol]
 Note: For water front feet Red Lake RD. see large scale plan (Case #2. P.H. 23.)

D O M E

RED LAKE MINING DIVISION

DISTRICT OF KENORA

PATRICIA PORTION

M. 2156

Scale - 40 Chains = 1 Inch

North Ast.

McDONOUGH

Red Lake

Slate Bay

Red

Mackenzie

Island

Red Lake

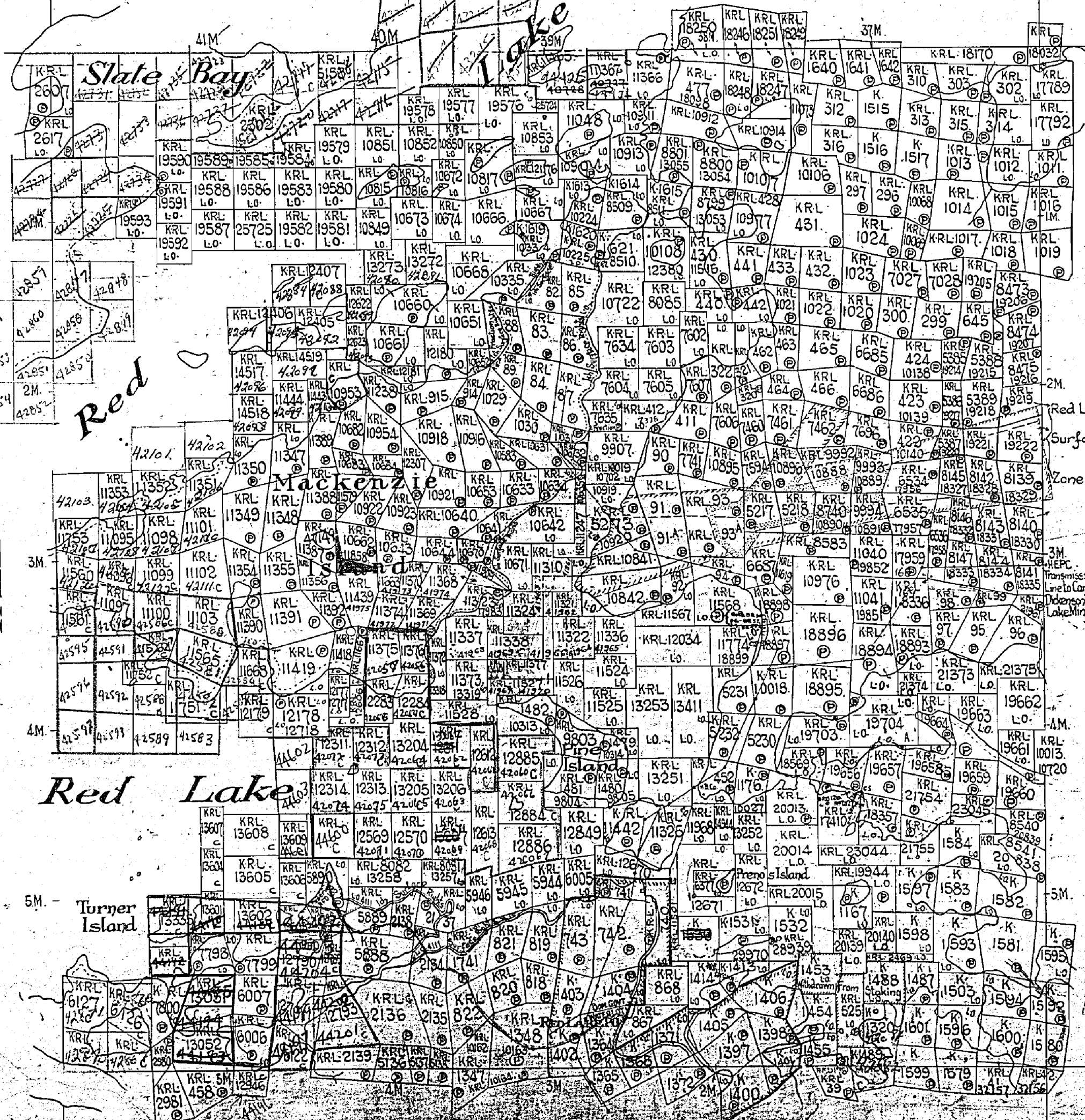
Turner Island

Red Lake Airport
Surface Rights
Zone Flightway

BALMER

FAIRLIE

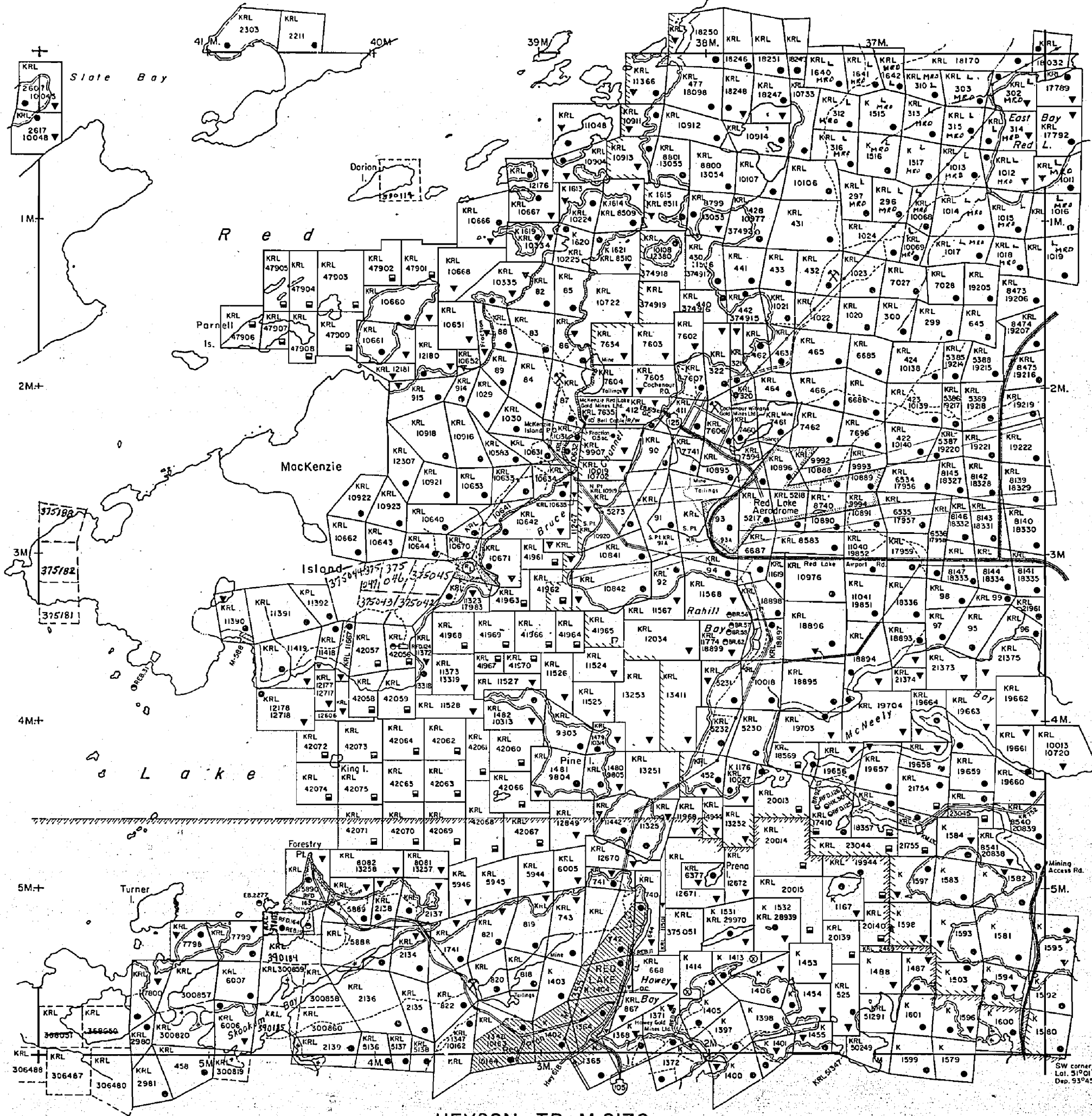
AIRPORT ROAD



M. 2156



McDONOUGH TP. M.2182



FAIRLIE TP. M.2158

BALMER TP. M.2137

HEYSON TP. M.2170

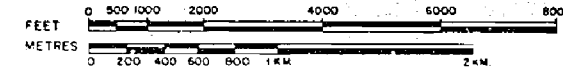
LEGEND

- HIGHWAY AND ROUTE No.
- OTHER ROADS
- TRAILS
- SURVEYED LINES:
 - TOWNSHIPS, BASE LINES, ETC.
 - LOTS, MINING CLAIMS, PARCELS, ETC.
- UNSURVEYED LINES:
 - LOT LINES
 - PARCEL BOUNDARY
 - MINING CLAIMS ETC.
- RAILWAY AND RIGHT OF WAY
- UTILITY LINES
- NON-PERENNIAL STREAM
- FLOODING OR FLOODING RIGHTS
- SUBDIVISION
- ORIGINAL SHORELINE
- MARSH OR MUSKEG
- MINES

DISPOSITION OF CROWN LANDS

TYPE OF DOCUMENT	SYMBOL
PATENT, SURFACE & MINING RIGHTS	
" SURFACE RIGHTS ONLY	
" MINING RIGHTS ONLY	
LEASE, SURFACE & MINING RIGHTS	
" SURFACE RIGHTS ONLY	
" MINING RIGHTS ONLY	
LICENCE OF OCCUPATION	
CROWN LAND SALE	CS
ORDER-IN-COUNCIL	OC
RESERVATION	
CANCELLED	
SAND & GRAVEL	

SCALE: 1 INCH = 40 CHAINS



ACRES	HECTARES
40	16

TOWNSHIP
DOME
DISTRICT
KENORA
PATRICIA PORTION
MINING DIVISION
RED LAKE

Ministry of Natural Resources
Ontario Surveys and Mapping Branch

Date SEPT. 1973 Plan No. M.2156
Whitney Block Queen's Park, Toronto

SW corner coordinates
Lat. 51°01'16" approx.
Dep. 93°45'46" approx.

Mc Donough Twp.

DOME

DISTRICT OF KENORA
PATRICIA PORTION

RED LAKE
MINING DIVISION

SCALE: 1-INCH = 40 CHAINS

LEGEND

- PATENTED LAND (P)
- CROWN LAND SALE (C.S.)
- LEASES (L)
- LOCATED LAND (Loc.)
- LICENSE OF OCCUPATION (L.O.)
- MINING RIGHTS ONLY (M.R.O.)
- SURFACE RIGHTS ONLY (S.R.O.)
- ROADS
- IMPROVED ROADS
- KING'S HIGHWAYS
- RAILWAYS
- POWER LINES
- MARSH OR MUSKEG
- MINES
- CANCELLED (C)

NOTES

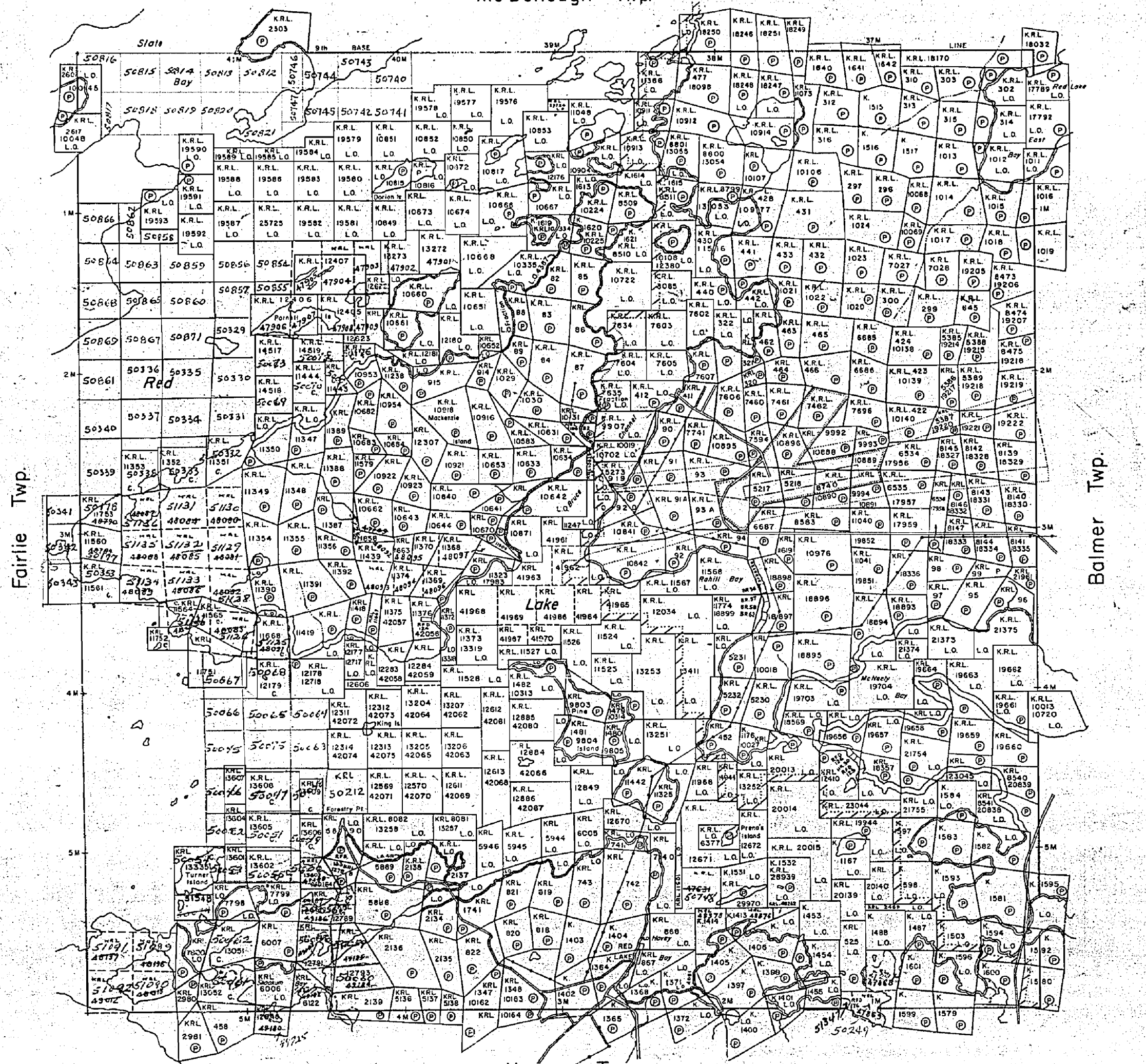
- 400' Reserve around all lakes & rivers to Dept. of Lands & Forests.
- Landing strip shown thus: _____
- Boundary of surface zone rights shown thus: _____
- Boundary of flightway approach rights shown thus: _____
- Boundary of lateral zone rights shown thus: _____
- West Boundary of Improvement District of Balmertown shown thus: _____



PLAN NO. M-2156

DEPARTMENT OF MINES

- ONTARIO -



Heyson Twp.