

DONA LAKE

DISTRICT OF KENORA PATRICIA PORTION

PATRICIA MINING DIVISION

SCALE: 1-INCH = 40 CHAINS

LEGEND

- PATENTED LAND ⊙ or ●
- PATENTED FOR SURFACE RIGHTS ONLY ⊙
- LEASES ⊙
- LICENSE OF OCCUPATION ⊙
- CROWN LAND SALE C.S.
- LOCATED LAND Loc.
- CANCELLED C.
- MINING RIGHTS ONLY M.R.O.
- SURFACE RIGHTS ONLY S.R.O.
- HIGHWAY & ROUTE No. 17
- ROADS
- TRAILS
- RAILWAYS
- POWER LINES
- MARSH OR MUSKEG
- MINES

*used only with summer resort locations or when space is limited

NOTES

400' Surface Rights Reservation Around the Shores of All Lakes and Rivers

Names of Towns in this area shown thus ()

- (1) Pickle Lake
- (2) Central Patricia
- (3) Pickle Crow

Areas withdrawn from staking under Section 43 of the Mining Act. (R.S.O. 1970)

Order No.	File	Date	Disposition
		July 7, 1980	
		July 31, 1980	
		Apr. 20/82	



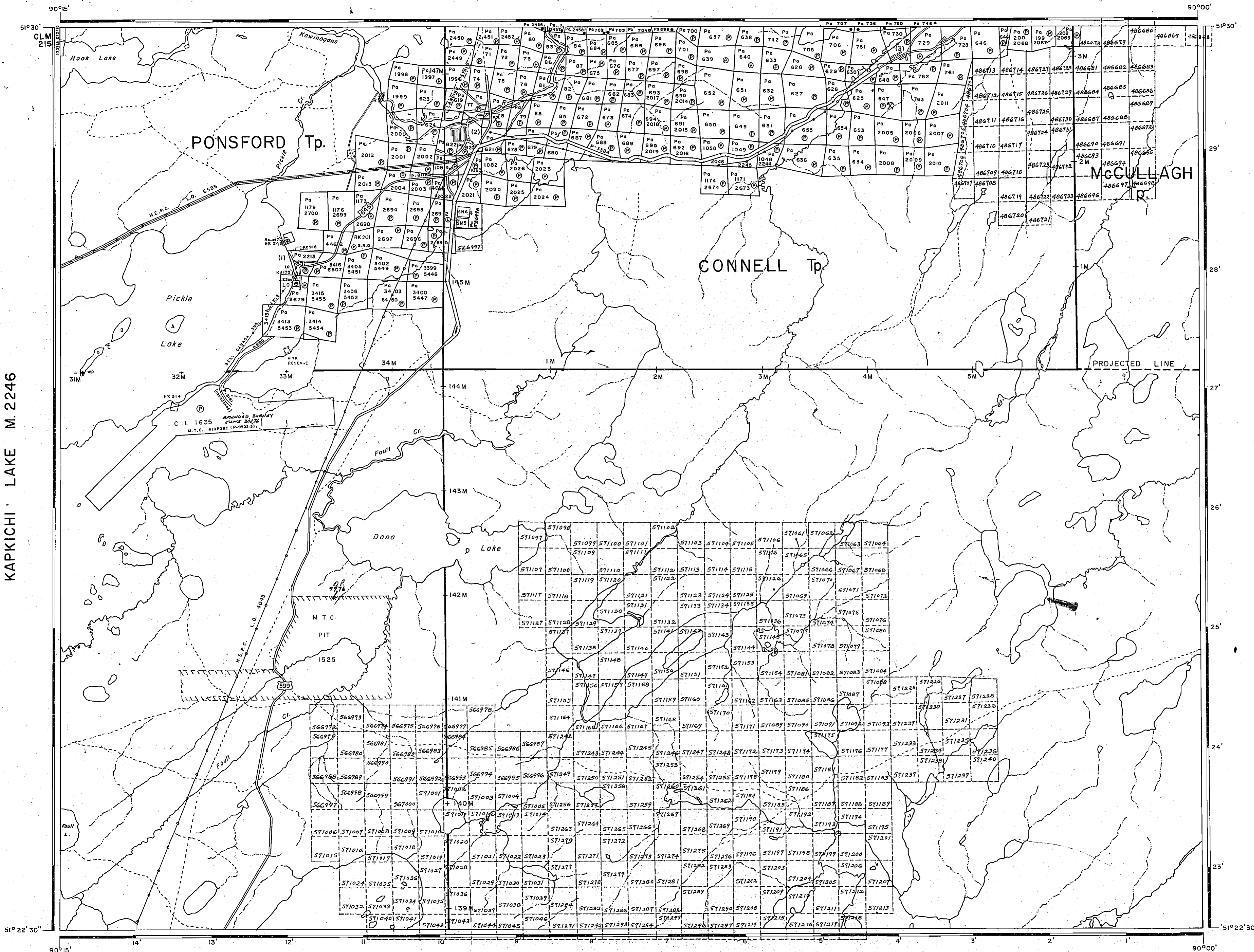
#4

G-2009

NATIONAL TOPOGRAPHIC SERIES 5208

PLAN NO. M.2228

MINISTRY OF NATURAL RESOURCES ONTARIO



KAPKICHI LAKE M. 2246

WEIBERG LAKE M. 3193

DONA LAKE

DISTRICT OF KENORA
PATRICIA PORTION

PATRICIA MINING DIVISION

SCALE: 1-INCH = 40 CHAINS

LEGEND

- PATENTED LAND ⊙ or ⊛
- PATENTED FOR SURFACE RIGHTS ONLY ⊙ or ⊛
- LEASES ⊙
- LICENSE OF OCCUPATION ⊙
- CROWN LAND SALE ⊙
- LOCATED LAND Loc.
- CANCELLED C.
- MINING RIGHTS ONLY M.R.O.
- SURFACE RIGHTS ONLY S.R.O.
- HIGHWAY & ROUTE No. ⎓
- ROADS —
- TRAILS - - -
- RAILWAYS =
- POWER LINES —
- MARSH OR MUSKEG ~
- MINES *

*used only with summer resort locations or when space is limited

NOTES

400' Surface Rights Reservation Around the Shores of All Lakes and Rivers

Names of Towns in this area shown thus ()

- (1) Pickle Lake
- (2) Central Patricia
- (3) Pickle Crow

Areas withdrawn from staking under Section 43 of the Mining Act. (R.S.O. 1970)

Order No.	File	Date	Disposition

DATE OF ISSUE

JUN 3 1982

Ministry of Natural Resources
TORONTO

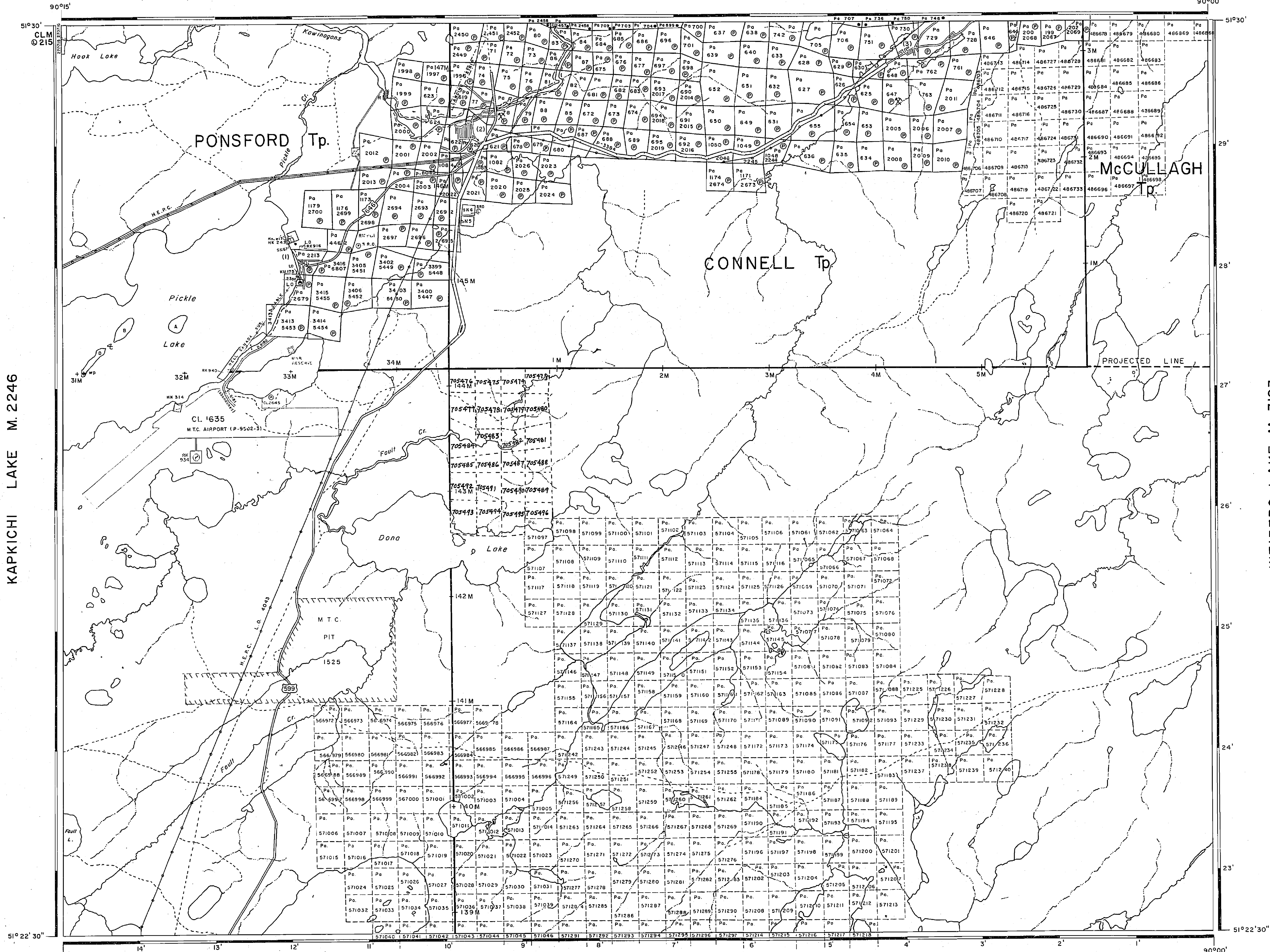
#5

6-2009

NATIONAL TOPOGRAPHIC SERIES 5208

PLAN NO. M. 2228

MINISTRY OF
NATURAL RESOURCES
ONTARIO



KAPKICHI LAKE M. 2246

WEIBERG LAKE M. 3193

Sept. 26, 1984
 April 24, 1991
 July 8, 1991
 Oct. 14, 1991

TARP LAKE G-2231

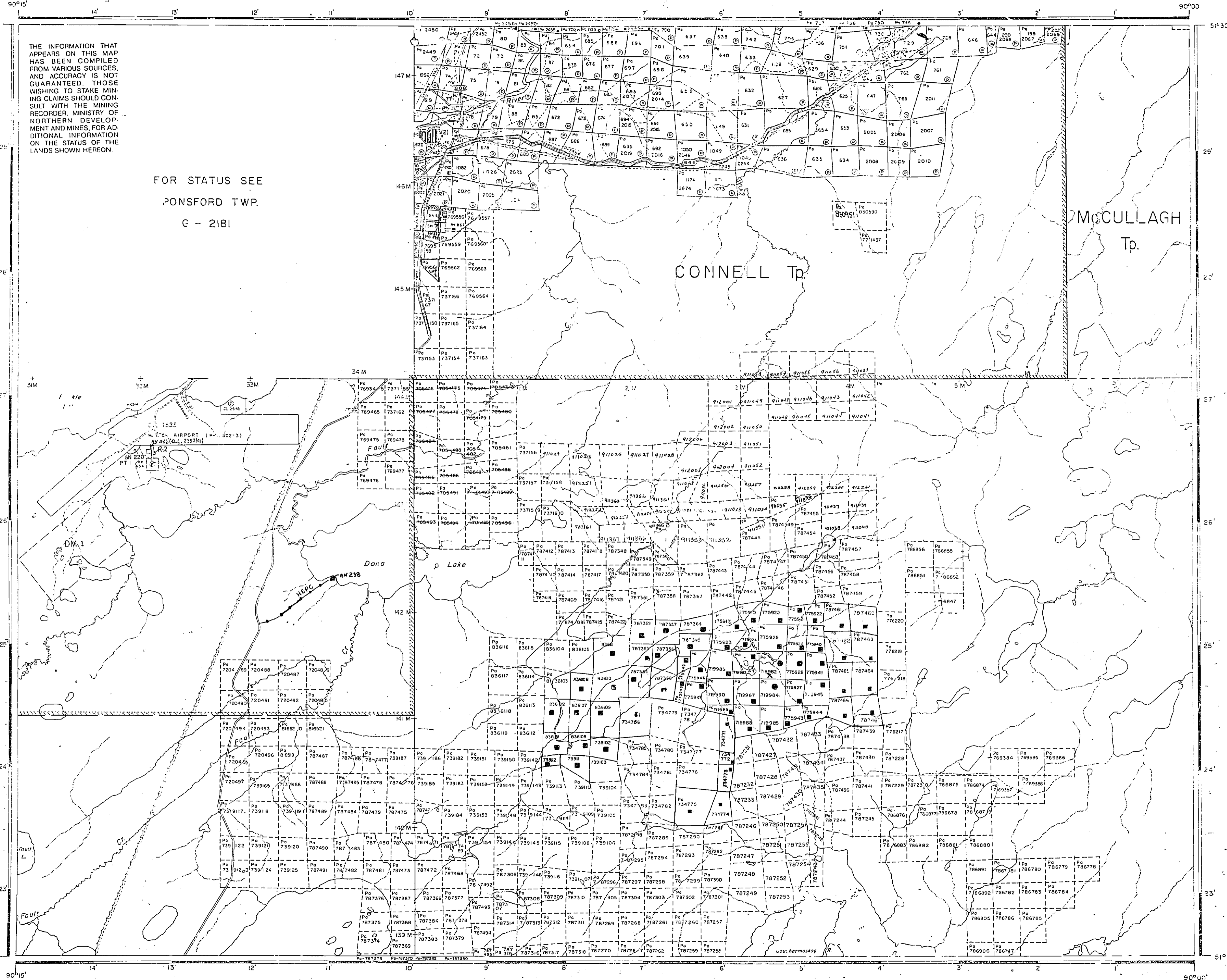
THE INFORMATION THAT APPEARS ON THIS MAP HAS BEEN COMPILED FROM VARIOUS SOURCES, AND ACCURACY IS NOT GUARANTEED. THOSE WISHING TO STAKE MINING CLAIMS SHOULD CONSULT WITH THE MINING RECORDER, MINISTRY OF NORTHERN DEVELOPMENT AND MINES, FOR ADDITIONAL INFORMATION ON THE STATUS OF THE LANDS SHOWN HEREON.



FOR STATUS SEE
 PONSFORD TWP.
 G - 2181

KAPKICHI LAKE G-2081

WEIBERG LAKE G-2248



LEGEND

HIGHWAY AND ROUTE No.	
OTHER ROADS	
TRAILS	
SURVEYED LINES:	
TOWNSHIPS, BASE L. YES, ETC.	
LOTS, MINING CLAIMS, PARCELS, ETC.	
UNSURVEYED LINES:	
LOT LINES	
PARCEL BOUNDARY	
MINING CLAIMS ETC.	
RAILWAY AND RIGHT OF WAY	
UTILITY LINES	
NON-PERENNIAL STREAM	
FLOODING OR FLOODING RIGHTS	
SUBDIVISION OR COMPOSITE PLAN	
RESERVATIONS	
ORIGINAL SHORELINE	
MARSH OR MUSKEG	
MINES	
TRAVERSE MONUMENT	

DISPOSITION OF CROWN LANDS

TYPE OF DOCUMENT	SYMBOL
PATENT, SURFACE & MINING RIGHTS	
SURFACE RIGHTS ONLY	
MINING RIGHTS ONLY	
LEASE, SURFACE & MINING RIGHTS	
SURFACE RIGHTS ONLY	
MINING RIGHTS ONLY	
LICENCE OF OCCUPATION	
ORDER-IN-COUNCIL	
RESERVATION	
CANCELLED	
SAND & GRAVEL	

NOTE: MINING RIGHTS IN PARCELS PATENTED PRIOR TO MAY 6, 1910 VESTED IN ORIGINAL PATENTEES BY THE PUBLIC LANDS ACT, R.S.O. 1910, CHAP. 180, SEC. 62, SUBSEC. 1.

REFERENCES

AREAS WITHDRAWN FROM DISPOSITION:

- M.R.O. MINING RIGHTS ONLY
- S.R.O. SURFACE RIGHTS ONLY

OC 2352/91 Cert. 2191 (64-342)
 Description: Order No. Date: District: Fee:

AREA INCORPORATED IN THE TOWNSHIP OF PICKLE LAKE.

R-2 Sec. 31(b) MTS WITHDRAWN - ANTENNA SITE
 14/07/87

Names of Towns in this area shown thus ()

- (1) Pickle Lake
- (2) Central Patricia
- (3) Pickle Crow

DM-1 - DISTRICT MANAGER'S RESERVE FOR SAND FOR DONA LAKE MINE

LUP. 1 SEAPLANE BASE
 SCALE 1 INCH = 40 CHAINS

LUP. 2 NORONCO FOREST PRODUCTS

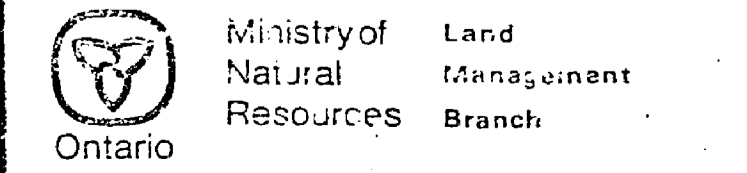
FEET: 0 1000 2000 4000 6000 8000

METRES: 0 300 600 1200 1800 2400

AREA

DONA LAKE

M.N.R. ADMINISTRATIVE DISTRICT
 SIOUX LOOKOUT
 MINING DIVISION
 PATRICIA
 LAND TITLES / REG. STAFF DIVISION
 KENORA (PATRICIA PORTION)



COUCHEEMOSKOG LAKE G-1996

Sept. 24, 1981
 April 15, 1982
 July 27, 1980
 Feb. 11, 1981
 April 24, 1981
 May 18, 1981
 July 18, 1981
 Oct. 14, 1981
 Dec. 14, 1981

TARP LAKE G-2231

LEGEND

- HIGHWAY AND ROUTE No.
- OTHER ROADS
- TRAILS
- SURVEYED LINES:
 - TOWNSHIPS, BASE LINES, ETC.
 - LOTS, MINING CLAIMS, PARCELS, ETC.
- UNSURVEYED LINES:
 - LOT LINES
 - PARCEL BOUNDARY
 - MINING CLAIMS ETC.
- RAILWAY AND RIGHT OF WAY
- UTILITY LINES
- NON-PERENNIAL STREAM
- FLOODING OR FLOODING RIGHTS
- SUBDIVISION OR COMPOSITE PLAN
- RESERVATIONS
- ORIGINAL SHORELINE
- MARSH OR MUSKIEG
- MINES
- TRAVERSE MONUMENT

DISPOSITION OF CROWN LANDS

TYPE OF DOCUMENT	SYMBOL
PATENT, SURFACE & MINING RIGHTS	
" SURFACE RIGHTS ONLY	
" MINING RIGHTS ONLY	
LEASE, SURFACE & MINING RIGHTS	
" SURFACE RIGHTS ONLY	
" MINING RIGHTS ONLY	
LICENCE OF OCCUPATION	
ORDER-IN-COUNCIL	
RESERVATION	
CANCELLED	
SAND & GRAVEL	

NOTE: MINING RIGHTS IN PARCELS PATENTED PRIOR TO MAY 6, 1910, RESTED IN ORIGINAL PATENTEE BY THE PUBLIC LANDS ACT, R.S.O. 1910, CHAP. 180, SEC. 62, SUBSEC. 1.

REFERENCES

- AREAS WITHDRAWN FROM DISPOSITION
- M.R.O. MINING RIGHTS ONLY
 - S.R.O. SURFACE RIGHTS ONLY
 - M.F.S. MINING AND SURFACE RIGHTS
- OC 2352/91 Oct. 21/91 (54246)
- DESCRIPTION: Green No. Date Disposition File
- AREA INCORPORATED IN THE TOWNSHIP OF PICKLE LAKE.

- R-2 Sec. 31(b) MTS WITHDRAWN - ANTENNA SITE 14/07/81
- Names of Towns in this area shown thus ()
- (1) Pickle Lake
 - (2) Central Patricia
 - (3) Pickle Crow

DM-1 - DISTRICT MANAGER'S RESERVE FOR SAND FOR DONA LAKE MINE

L.U.P. 1 SEAPLANE BASE
 SCALE: 1 INCH = 40 CHAINS

L.U.P. 2 NORONCO FOREST PRODUCTS CORP.

RECEIPT

Scale: 0 1000 2000 4000 6000 FEET
 0 100 200 400 METRES

JUN 11 1996

AREA
DONA LAKE
 M.N.R. ADMINISTRATIVE DISTRICT
 SIOUX LOOKOUT
 MINING DIVISION
 PATRICIA
 LAND TITLES / REG. SURV. DIVISION
 KENORA (PATRICIA PORTION)

Ministry of Land
 Natural Resources Management
 Ontario Branch

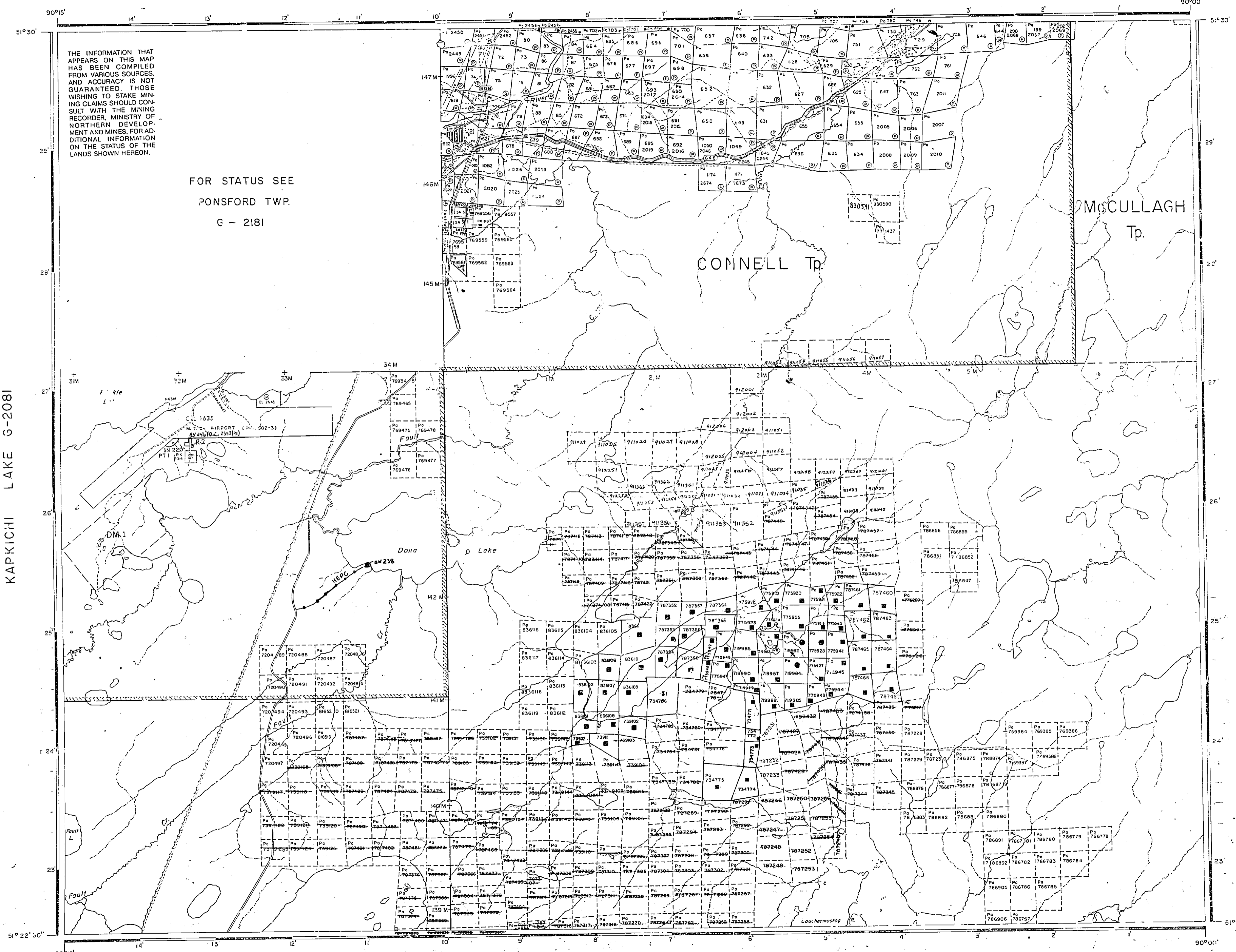
KAPKICHI LAKE G-2081

WEIBERG LAKE G-2248

COUCHEEMOSKOG LAKE G-1996

THE INFORMATION THAT APPEARS ON THIS MAP HAS BEEN COMPILED FROM VARIOUS SOURCES, AND ACCURACY IS NOT GUARANTEED. THOSE WISHING TO STAKE MINING CLAIMS SHOULD CONSULT WITH THE MINING RECORDER, MINISTRY OF NORTHERN DEVELOPMENT AND MINES, FOR ADDITIONAL INFORMATION ON THE STATUS OF THE LANDS SHOWN HEREON.

FOR STATUS SEE
 PONSFORD TWP.
 G - 2181



Sep 24, 1981
 Rep'd into C
 May 15, 1980
 JULY 27, 1980
 Feb 8, 1971
 April 24, 1971
 May 8, 1971
 Oct 18, 1941
 Oct 18, 1941
 June 2, 1941
 Some 400 cleanup
 Nov 1980
 Feb 1980
 91 APR 11 (R)

TARP LAKE G-223'

THE INFORMATION THAT APPEARS ON THIS MAP HAS BEEN COMPILED FROM VARIOUS SOURCES, AND ACCURACY IS NOT GUARANTEED. THOSE WISHING TO STAKE MINING CLAIMS SHOULD CONSULT WITH THE MINING RECORDER, MINISTRY OF NORTHERN DEVELOPMENT AND MINES, FOR ADDITIONAL INFORMATION ON THE STATUS OF THE LANDS SHOWN HEREON.

FOR STATUS SEE
 PONSFORD TWP.
 G - 2181

KAPKICHI LAKE G-2081

WEIBERG LAKE G-2248

COUCHEMOSKOG LAKE G-1996

LEGEND

HIGHWAY AND ROUTE No.	
OTHER ROADS	
TRAILS	
SURVEYED LINES	
TOWNSHIPS, BASE LINES, ETC.	
LOTS, MINING CLAIMS, PARCELS, ETC.	
UNSURVEYED LINES:	
LOT LINES	
PARCEL BOUNDARY	
MINING CLAIMS ETC.	
RAILWAY AND RIGHT OF WAY	
UTILITY LINES	
NON-PERENNIAL STREAM	
FLOODING OR FLOODING RIGHTS	
SUBDIVISION OR COMPOSITE PLAN	
RESERVATIONS	
ORIGINAL SHORELINE	
MARSH OR MUSKEG	
MINES	
TRAVERSE MONUMENT	

DISPOSITION OF CROWN LANDS

TYPE OF DOCUMENT	SYMBOL
SURFACE RIGHTS	
SURFACE RIGHTS ONLY	
MINING RIGHTS ONLY	
LEASE, SURFACE & MINING RIGHTS	
SURFACE RIGHTS ONLY	
MINING RIGHTS ONLY	
LICENCE OF OCCUPATION	
ORDER-IN-COUNCIL	
RESERVATION	
CANCELLED	
SAND & GRAVEL	

NOTE: MINING RIGHTS IN PARCELS PATENTED PRIOR TO MAY 6, 1913, VESTED IN ORIGINAL PATENTEE BY THE PUBLIC LANDS ACT, R.S.O. 1970, CHAP. 360, SEC. 62, SUBSEC. 1.

REFERENCES

AREAS WITHDRAWN FROM DISPOSITION

Description	Order No.	Date	Disposition	File
M.R.O. MINING RIGHTS ONLY				
S.R.O. SURFACE RIGHTS ONLY				
M.P.S. MINING AND SURFACE RIGHTS				
OC 2352/91	OC 2191	6/24/87		

AREA INCORPORATED IN THE TOWNSHIP OF PICKLE LAKE

R-2 Sec. 31(b) MTS WITHDRAWN - ANTENNA SITE
 11/27/87

Names of Towns in this area shown thus: ()

- (1) Pickle Lake
- (2) Central Patricia
- (3) Pickle Grove

DM-1 - DISTRICT MANAGER'S RESERVE FOR SAND FOR DONA LAKE MINE

L.U.P. 1 SEAPLANE BASE
 SCALE: 1 INCH = 40 CHAINS

L.U.P. 2 NORONCO FOREST PRODUCTS

0 1000 2000 4000 6000 8000 FEET
 0 200 400 600 800 METRES (1 KM) (2 KM)

AREA

DONA LAKE

M.N.R. ADMINISTRATIVE DISTRICT
 SIOUX LOOKOUT
 MINING DIVISION
 PATRICIA
 LAND TITLES / REG. SURV. DIVISION
 KENORA (PATRICIA PORTION)

Ministry of Land Management
 Natural Resources Branch
 Ontario

Sept 26 1981
 April 13 1980
 July 27 1980
 May 11 1981
 April 26 1981
 May 8 1981
 June 15 1981
 June 21 1981
 June 28 1981
 July 5 1981
 July 12 1981
 July 19 1981
 July 26 1981
 Aug 2 1981
 Aug 9 1981
 Aug 16 1981
 Aug 23 1981
 Aug 30 1981
 Sept 6 1981
 Sept 13 1981
 Sept 20 1981
 Sept 27 1981
 Oct 4 1981
 Oct 11 1981
 Oct 18 1981
 Oct 25 1981
 Nov 1 1981
 Nov 8 1981
 Nov 15 1981
 Nov 22 1981
 Nov 29 1981
 Dec 6 1981
 Dec 13 1981
 Dec 20 1981
 Dec 27 1981
 Jan 3 1982
 Jan 10 1982
 Jan 17 1982
 Jan 24 1982
 Jan 31 1982
 Feb 7 1982
 Feb 14 1982
 Feb 21 1982
 Feb 28 1982
 Mar 6 1982
 Mar 13 1982
 Mar 20 1982
 Mar 27 1982
 Apr 3 1982
 Apr 10 1982
 Apr 17 1982
 Apr 24 1982
 May 1 1982
 May 8 1982
 May 15 1982
 May 22 1982
 May 29 1982
 June 5 1982
 June 12 1982
 June 19 1982
 June 26 1982
 July 3 1982
 July 10 1982
 July 17 1982
 July 24 1982
 July 31 1982
 Aug 7 1982
 Aug 14 1982
 Aug 21 1982
 Aug 28 1982
 Sept 4 1982
 Sept 11 1982
 Sept 18 1982
 Sept 25 1982
 Oct 2 1982
 Oct 9 1982
 Oct 16 1982
 Oct 23 1982
 Oct 30 1982
 Nov 6 1982
 Nov 13 1982
 Nov 20 1982
 Nov 27 1982
 Dec 4 1982
 Dec 11 1982
 Dec 18 1982
 Dec 25 1982
 Jan 1 1983
 Jan 8 1983
 Jan 15 1983
 Jan 22 1983
 Jan 29 1983
 Feb 5 1983
 Feb 12 1983
 Feb 19 1983
 Feb 26 1983
 Mar 5 1983
 Mar 12 1983
 Mar 19 1983
 Mar 26 1983
 Apr 2 1983
 Apr 9 1983
 Apr 16 1983
 Apr 23 1983
 Apr 30 1983
 May 7 1983
 May 14 1983
 May 21 1983
 May 28 1983
 June 4 1983
 June 11 1983
 June 18 1983
 June 25 1983
 July 2 1983
 July 9 1983
 July 16 1983
 July 23 1983
 July 30 1983
 Aug 6 1983
 Aug 13 1983
 Aug 20 1983
 Aug 27 1983
 Sept 3 1983
 Sept 10 1983
 Sept 17 1983
 Sept 24 1983
 Oct 1 1983
 Oct 8 1983
 Oct 15 1983
 Oct 22 1983
 Oct 29 1983
 Nov 5 1983
 Nov 12 1983
 Nov 19 1983
 Nov 26 1983
 Dec 3 1983
 Dec 10 1983
 Dec 17 1983
 Dec 24 1983
 Dec 31 1983

TARP LAKE G-2231

THE INFORMATION THAT APPEARS ON THIS MAP HAS BEEN COMPILED FROM VARIOUS SOURCES AND ACCURACY IS NOT GUARANTEED. THOSE WISHING TO STAKE MINING CLAIMS SHOULD CONSULT WITH THE MINING RECORDER, MINISTRY OF NORTHERN DEVELOPMENT AND MINES, FOR ADDITIONAL INFORMATION ON THE STATUS OF THE LANDS SHOWN HEREON.

FOR STATUS SEE
 PONSFORD TWP.
 G - 2181

KAPKICHI LAKE G-2081

WEIBERG LAKE G-2248

COUCHEEMOSKOG LAKE G-1996

LEGEND	
HIGHWAY AND ROUTE NO.	
OTHER ROADS	
TRAILS	
SURVEYED LINES:	
TOWNSHIPS, BASE LINES, ETC.	
LOTS, MINING CLAIMS, PARCELS, ETC.	
UNSURVEYED LINES:	
LOT LINES	
PARCEL BOUNDARY	
MINING CLAIMS ETC.	
RAILWAY AND RIGHT OF WAY	
UTILITY LINES	
NON-PERENNIAL STREAM	
FLOODING OR FLOODING RIGHTS	
SUBDIVISION OR COMPOSITE PLAN	
RESERVATIONS	
ORIGINAL SHORELINE	
MARSH OR MUSKEG	
MINES	
TRAVERSE MONUMENT	

DISPOSITION OF CROWN LANDS	
TYPE OF DOCUMENT	SYMBOL
PATENT, SURFACE & MINING RIGHTS	
SURFACE RIGHTS ONLY	
MINING RIGHTS ONLY	
LEASE, SURFACE & MINING RIGHTS	
SURFACE RIGHTS ONLY	
MINING RIGHTS ONLY	
LICENCE OF OCCUPATION	
ORDER-IN-COUNCIL	
RESERVATION	
CANCELLED	
SAND & GRAVEL	

NOTE: MINING RIGHTS IN PARCELS PATENTED PRIOR TO MAY 6, 1913 VESTED IN ORIGINAL PATENTEES BY THE PUBLIC LANDS ACT, R.S.O. 1910, CHAP. 380, SEC. 62, SUBSEC. 1.

REFERENCES	
AREAS WITHDRAWN FROM DISPOSITION	
M.R.O.	MINING RIGHTS ONLY
S.R.O.	SURFACE RIGHTS ONLY
M.F.S.	MINING AND SURFACE RIGHTS
Oct 2352/91	Oct. 24/91 (50/246)
Description	Order No. Date Substitution File
	AREA INCORPORATED IN THE TOWNSHIP OF PICKLE LAKE.

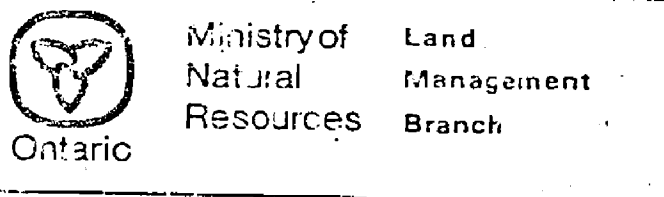
R-2 Sec. 31(b) MTS WITHDRAWN-ANTENNA SITE
 11/27/87

Names of Towns in this area shown thus: ()
 (1) Pickle Lake
 (2) Central Patricia
 (3) Pickle Crow

DM 1 - DISTRICT MANAGER'S RESERVE FOR SAND FOR DONA LAKE MINE

L.U.P. 1 SEAPLANE BASE
 SCALE: 1 INCH = 40 CHAINS
 L.U.P. 2 NORONCO FOREST PRODUCTS
 FEET 0 1000 2000 4000 8000
 METRES 0 200 1000 2000

AREA
DONA LAKE
 M.M.R. ADMINISTRATIVE DISTRICT
 STOLIX LOOKOUT DATE OF ISSUE
 MINING DIVISION SEP 17 1998
 PATRICIA PROVINCIAL RECORDING OFFICE - SUBURBY
 LAND TITLES / REG. STAFF
 KENORA (PATRICIA PORTION)



Date FEBRUARY 1984 Number
G-2009

TARP LAKE G-2231

THE INFORMATION THAT APPEARS ON THIS MAP HAS BEEN COMPILED FROM VARIOUS SOURCES AND ACCURACY IS NOT GUARANTEED. THOSE WORKING TO STAKE MINING CLAIMS SHOULD CONSULT WITH THE MINING RECORDER, MINISTRY OF NORTHERN DEVELOPMENT AND MINES, FOR ADDITIONAL INFORMATION ON THE STATUS OF THE LANDS SHOWN HEREON.

FOR STATUS SEE
PONSFORD TWP
G - 2181

McCULLAGH
Tp.

CONNELL Tp.

KAPKICHI LAKE G-2081

WEIBERG LAKE G-2248

COUCHEEMOSKOG LAKE G-1993

LEGEND	
HIGHWAY AND ROUTE NO.	
OTHER ROADS	
TRAILS	
SURVEYED LINES	
TOWNSHIP BASE LINES ETC.	
LOTS MINING CLAIMS PARCELS ETC.	
UNSURVEYED LINES	
LOT LINES	
PARCEL BOUNDARY	
MINING CLAIMS ETC.	
RAILWAY AND RIGHT OF WAY	
UTILITY LINES	
NON PERENNIAL STREAM	
FLOODING OR FLOODING RIGHTS	
SUBDIVISION OR COMPOSITE PLAN	
RESERVATIONS	
ORIGINAL SURVEY LINE	
MANOR OR MINING	
MINES	
TRAVEL MONUMENT	

DISPOSITION OF CROWN LANDS	
TYPE OF DOCUMENT	SYMBOL
PATENT SURFACE & MINING RIGHTS	
- SURFACE RIGHTS ONLY	
- MINING RIGHTS ONLY	
LEASE SURFACE & MINING RIGHTS	
- SURFACE RIGHTS ONLY	
- MINING RIGHTS ONLY	
LICENCE OF OCCUPATION	
ORDER IN COURSE	
RESERVATION	
CANCELLED	
SAND & GRAVEL	
NOT MINING RIGHTS IN PARCELS PATENTED PRIOR TO MARCH 31, 1945 - ORIGINAL PATENTED BY THE PUBLIC LANDS ACT AND 1945 CHAP. 100 SEC. 41 SUBSEC. 1	

REFERENCES	
AREAS WITHDRAWN FROM DISPOSITION	
M.R.D. MANSION RIGHT ONLY	
M.R.D. SURFACE RIGHT ONLY	
O.C. 2352/71 (Order in Course) SURFACE RIGHTS ONLY	

AREA INCORPORATED IN THE TOWNSHIP OF PICKLE LAKE

R-2 Sec. 31(b) M.T.S. WITHDRAWN - ANTEWAR SITE 11/27/87

Names of Towns in this area shown in ()

- (1) Pickle Lake
- (2) Central Patricia
- (3) Pickle Crow

DM-1 - DISTRICT MANAGER'S RESERVE FOR SAND FOR DONA LAKE MINE

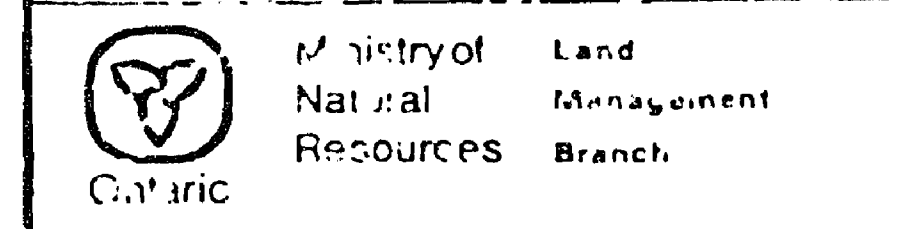
LUP. 1 SEAPLANE BASE
SCALE 1 INCH = 40 CHAINS

LUP. 2 NORONCO FOREST PRODUCTS

AREA

DONA LAKE

M.N.R. ADMINISTRATIVE DISTRICT
SIOUX LOOKOUT
MINING DIVISION
PATRICIA
LAND TITLES / REG. DIVISION
KFNOP4 (PATRICIA PORTION)



DONA LAKE

DISTRICT OF
KENORA
PATRICIA PORTION

PATRICIA
MINING DIVISION

SCALE: 1-INCH = 40 CHAINS

LEGEND

- PATENTED LAND (P) or (Pa)
- PATENTED FOR SURFACE RIGHTS ONLY (P) or (Pa)
- LEASES (L)
- LICENSE OF OCCUPATION L.O.
- CROWN LAND SALE C.S.
- LOCATED LAND Loc.
- CANCELLED C.
- MINING RIGHTS ONLY M.R.O.
- SURFACE RIGHTS ONLY S.R.O.
- HIGHWAY & ROUTE No. (Hwy)
- ROADS (R)
- TRAILS (T)
- RAILWAYS (Rl)
- POWER LINES (P.L.)
- MARSH OR MUSKEG (M)
- MINES (Mn)

*used only with summer resort locations or when space is limited

NOTES

400' Surface Rights Reservation Around the Shores of All Lakes and Rivers

- Names of Towns in this area shown thus ()
- (1) Pickle Lake
 - (2) Central Patricia
 - (3) Pickle Crow

Areas withdrawn from staking under Section 43 of the Mining Act. (R.S.O. '73)

Order No.	File	Date	Disposition
(N)	W46/74	11/27/44	21 Aug '74 S.R.O.
(S)	W48/74	18/3/53	20 Sept '74 S.R.O.

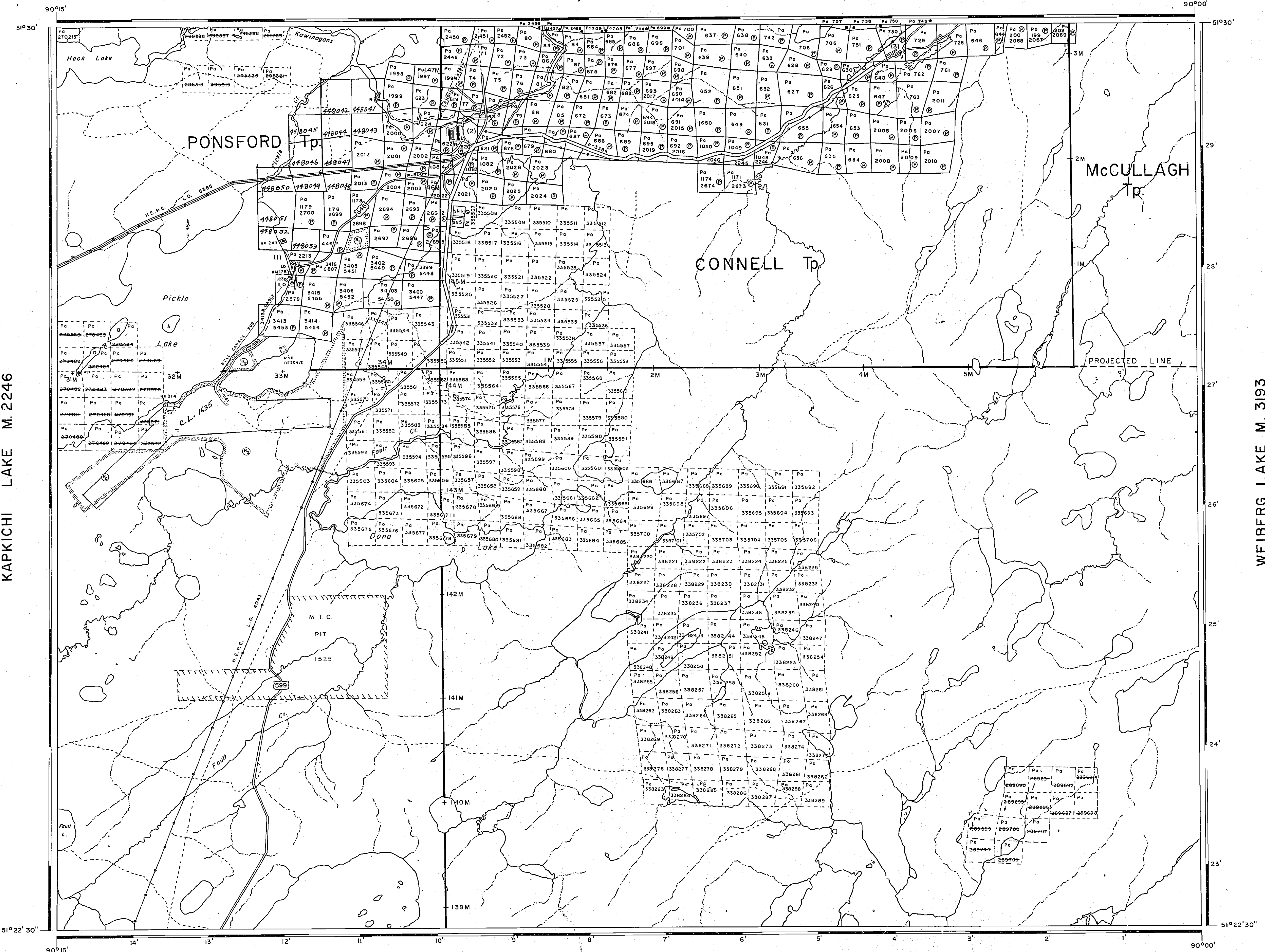
DATE OF ISSUE
NOV 19 1974

#2

PATRICIA
MINING DIV.
RECEIVED
NOV 25 1974
AM 11:12:12 PM
6-2009

NATIONAL TOPOGRAPHIC SERIES 5208
PLAN NO. **M. 2228**

MINISTRY OF
NATURAL RESOURCES
ONTARIO



DONA LAKE

DISTRICT OF KENORA
PATRICIA PORTION

PATRICIA MINING DIVISION

SCALE: 1-INCH = 40 CHAINS

LEGEND

- PATENTED LAND PATENTED FOR SURFACE RIGHTS ONLY ⊙ or ⊛
- LEASES ⊙
- LICENSE OF OCCUPATION ⊙
- CROWN LAND SALE C.S.
- LOCATED LAND Loc.
- CANCELLED C.
- MINING RIGHTS ONLY M.R.O.
- SURFACE RIGHTS ONLY S.R.O.
- HIGHWAY & ROUTE No. — 17 —
- ROADS — — — — —
- TRAILS — · — · — · —
- RAILWAYS — + — + — + —
- POWER LINES — — — — —
- MARSH OR MUSKOG — — — — —
- MINES ⊙

*used only with summer resort locations or when space is limited

NOTES

400' Surface Rights Reservation Around the Shores of All Lakes and Rivers

Names of Towns in this area shown thus ()

- (1) Pickle Lake
- (2) Central Patricia
- (3) Pickle Crow

SEC. 43 CHAPTER 174 R.S.O. 1970 - W. 46/74
W. 48/74 expires March 17/75

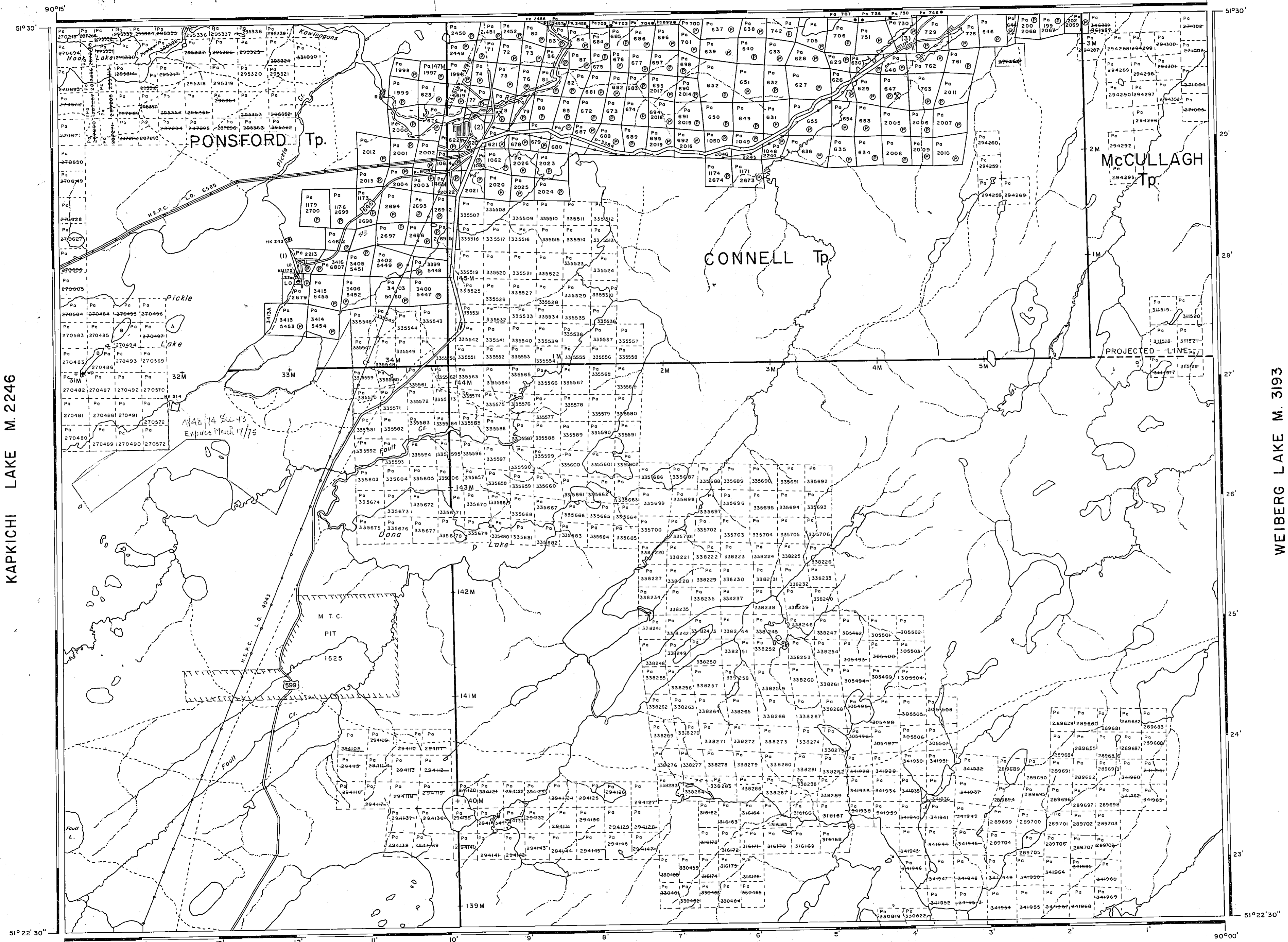
#1

6-2009

NATIONAL TOPOGRAPHIC SERIES 5208

PLAN NO. M. 2228

MINISTRY OF NATURAL RESOURCES ONTARIO



KAPKICHI LAKE M. 2246

WEIBERG LAKE M. 3193

DONA LAKE

DISTRICT OF
KENORA
PATRICIA PORTION

PATRICIA
MINING DIVISION

SCALE: 1-INCH = 40 CHAINS

LEGEND

- PATENTED LAND PATENTED FOR SURFACE RIGHTS ONLY ⊙ or ⊛
- LEASES ⊙
- LICENSE OF OCCUPATION ⊙
- CROWN LAND SALE C.S.
- LOCATED LAND Loc.
- CANCELLED C.
- MINING RIGHTS ONLY M.R.O.
- SURFACE RIGHTS ONLY S.R.O.
- HIGHWAY & ROUTE No. 17
- ROADS
- TRAILS
- RAILWAYS
- POWER LINES
- MARSH OR MUSKEG
- MINES

*used only with summer resort locations or when space is limited

NOTES

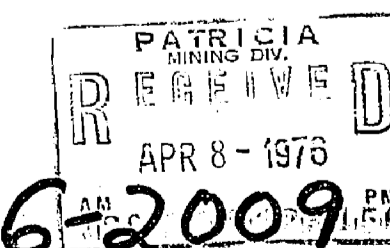

400' Surface Rights Reservation Around the Shores of All Lakes and Rivers

Names of Towns in this area shown thus ()

- (1) Pickle Lake
- (2) Central Patricia
- (3) Pickle Crow

Areas withdrawn from staking under Section 43 of the Mining Act. (S.S. 173)

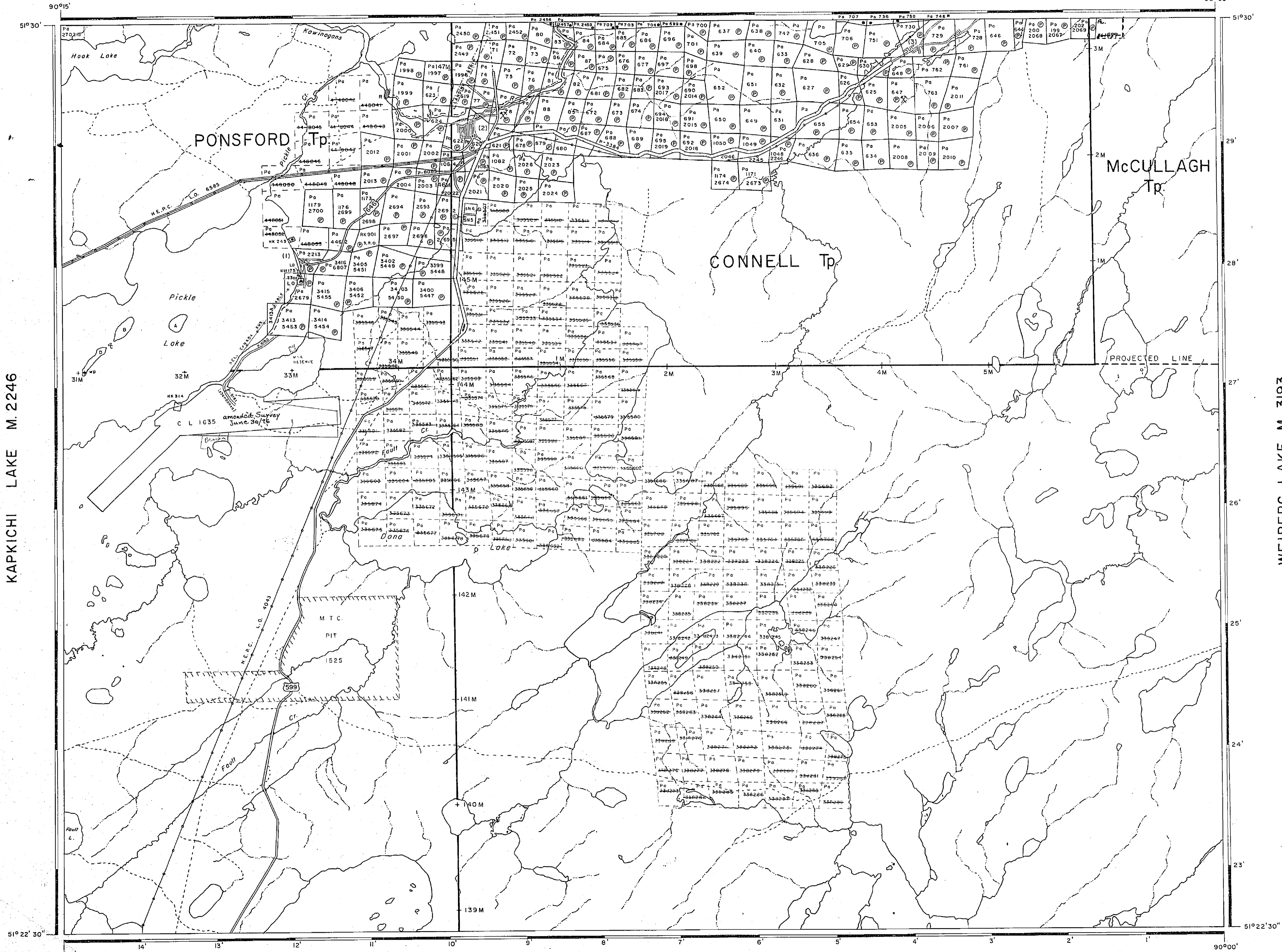
Order No.	File	Date	Disposition



NATIONAL TOPOGRAPHIC SERIES 5208

PLAN NO. **M. 2228**

MINISTRY OF
NATURAL RESOURCES
ONTARIO



KAPKICHI LAKE M. 2246

WEIBERG LAKE M. 3193

TARP LAKE G-2231

LEGEND

- HIGHWAY AND ROUTE No.
- OTHER ROADS
- TRAILS
- SURVEYED LINES:
 - TOWNSHIPS, BASE LINES, ETC.
 - LOTS, MINING CLAIMS, PARCELS, ETC.
- UNSURVEYED LINES:
 - LOT LINES
 - PARCEL BOUNDARY
 - MINING CLAIMS ETC.
- RAILWAY AND RIGHT OF WAY
- UTILITY LINES
- NON-PERENNIAL STREAM
- FLOODING OR FLOODING RIGHTS
- SUBDIVISION OR COMPOSITE PLAN
- RESERVATIONS
- ORIGINAL SHORELINE
- MARSH OR MUSKEG
- MINES
- TRAVERSE MONUMENT

DISPOSITION OF CROWN LANDS

TYPE OF DOCUMENT	SYMBOL
PATENT, SURFACE & MINING RIGHTS	
" SURFACE RIGHTS ONLY	
" MINING RIGHTS ONLY	
LEASE, SURFACE & MINING RIGHTS	
" SURFACE RIGHTS ONLY	
" MINING RIGHTS ONLY	
LICENCE OF OCCUPATION	
ORDER-IN-COUNCIL	
RESERVATION	
CANCELLED	
SAND & GRAVEL	

NOTE: MINING RIGHTS IN PARCELS PATENTED PRIOR TO MAY 6, 1913, VESTED IN ORIGINAL PATENTEE BY THE PUBLIC LANDS ACT, R.S.O. 1970, CHAP. 380, SEC. 63, SUBSEC. 1.

REFERENCES

AREAS WITHDRAWN FROM DISPOSITION

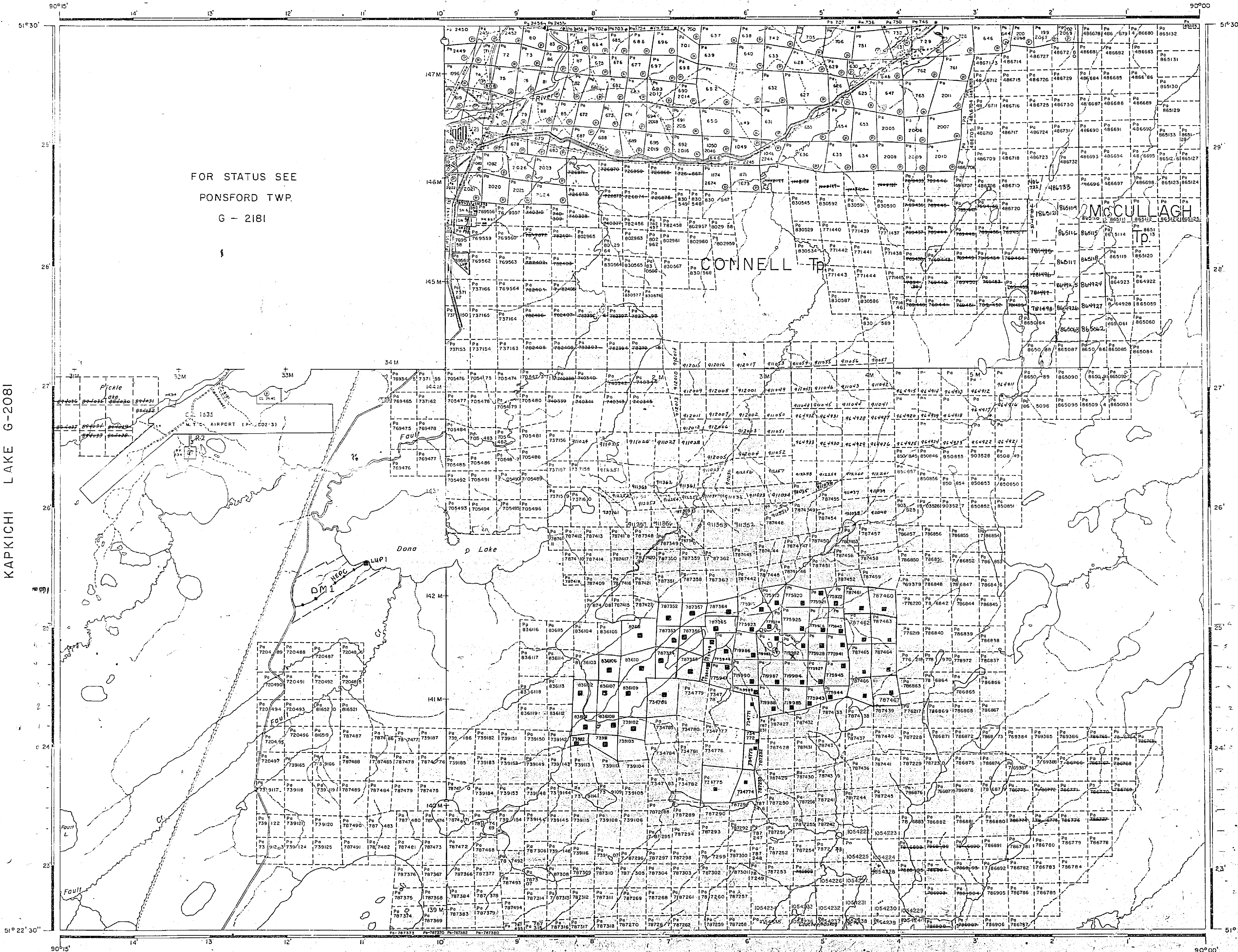
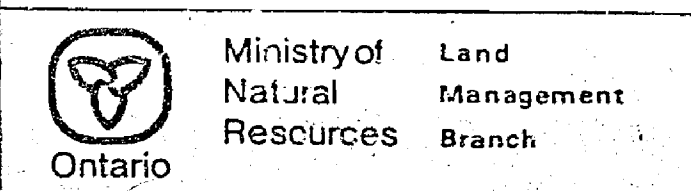
Description	Order No.	Date	Disposition	File
M.R.O. MINING RIGHTS ONLY				
S.R.O. SURFACE RIGHTS ONLY				
M.F.S. MINING AND SURFACE RIGHTS				
Rec'd new map Oct 29/86				
Oct 28/86				
Sept 7/89				
Aug 22, 1986	88.073			
Nov 6, 1986	88.0720			
Nov 12, 1986	88.0719			
Jan 12, 1987	88.0718			
Jan 29, 1987	88.0717			
Feb 3, 1987	88.0716			
Feb 13, 1987	88.0715			
Feb 19, 1987	88.0714			
Feb 20, 1987	88.0713			
Mar 13, 1987	88.0712			
Apr 2, 1987	88.0711			

R-2 Sec 31(b) MTS WITHDRAWN - ANTENNA SITE 11/07/87

Names of Towns in this area shown thus ()
(1) Pickle Lake
(2) Central Patricia
(3) Pickle Crow

DM-1 - DISTRICT MANAGER'S RESERVE FOR SAND FOR DONA LAKE MINE
 LUP.1 SEAPLANE BASE
 SCALE: 1 INCH = 40 CHAINS
 LUP.2 NORONCO FOREST PRODUCTS
 FEET 0 1000 2000 4000 6000 8000
 METRES 0 1000 2000 4000 6000 8000

AREA
DONA LAKE
 M.N.R. ADMINISTRATIVE DISTRICT
 SIOUX LOOKOUT
 MINING DIVISION
 PATRICIA
 LAND TITLES / REGISTRY DIVISION
 KENORA (PATRICIA PORTION)



FOR STATUS SEE
 PONSFORD TWP.
 G - 2181

KAPKICHI LAKE G-2081

WEIBERG LAKE G-2248

COUCHEMOSKOG LAKE G-1996

TARP LAKE G-2231

LEGEND

- HIGHWAY AND ROUTE No.
- OTHER ROADS
- TRAILS
- SURVEYED LINES:
 - TOWNSHIPS, BASE LINES, ETC.
 - LOTS, MINING CLAIMS, PARCELS, ETC.
- UNSURVEYED LINES:
 - LOT LINES
 - PARCEL BOUNDARY
 - MINING CLAIMS ETC.
- RAILWAY AND RIGHT OF WAY
- UTILITY LINES
- NON-PERENNIAL STREAM
- FLOODING OR FLOODING RIGHTS
- SUBDIVISION OR COMPOSITE PLAN
- RESERVATIONS
- ORIGINAL SHORELINE
- MARSH OR MUSKEG
- MINES
- TRAVERSE MONUMENT

DISPOSITION OF CROWN LANDS

TYPE OF DOCUMENT	SYMBOL
PATENT, SURFACE & MINING RIGHTS	
" SURFACE RIGHTS ONLY	
" MINING RIGHTS ONLY	
LEASE, SURFACE & MINING RIGHTS	
" SURFACE RIGHTS ONLY	
" MINING RIGHTS ONLY	
LICENCE OF OCCUPATION	
ORDER-IN-COUNCIL	
RESERVATION	
CANCELLED	
SAND & GRAVEL	

NOTE: MINING RIGHTS IN PARCELS PATENTED PRIOR TO MAY 6, 1913, VESTED IN ORIGINAL PATENTEE BY THE PUBLIC LANDS ACT, R.S.O. 1970, CHAP. 390, SEC. 63, SUBSEC. 1.

REFERENCES

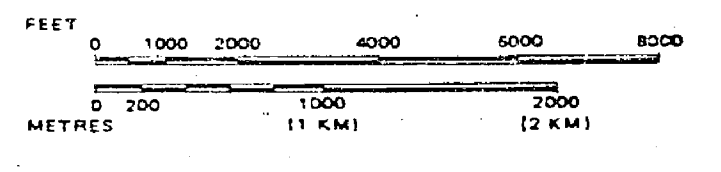
AREAS WITHDRAWN FROM DISPOSITION

Description	Order No.	Date	Disposition	File
M.R.O. MINING RIGHTS ONLY				
S.R.O. SURFACE RIGHTS ONLY				
M. + S. MINING AND SURFACE RIGHTS				
Rec'd new mining Oct 29/80				
Withdrawn from mining Oct 29/80				
Aug 23, 1980	88.073			
Nov 17, 1980	88.0720			
JAN 12/81				
JAN 24/81				
FEB 13/81				
FEB 19/81				
MAR 20/81				
MAR 19/81				
APR 2 8/81				
R-2 SEC. 31(b) MTS WITHDRAWN-ANTENNASITE				
14/07/81				

Names of Towns in this area shown thus ()

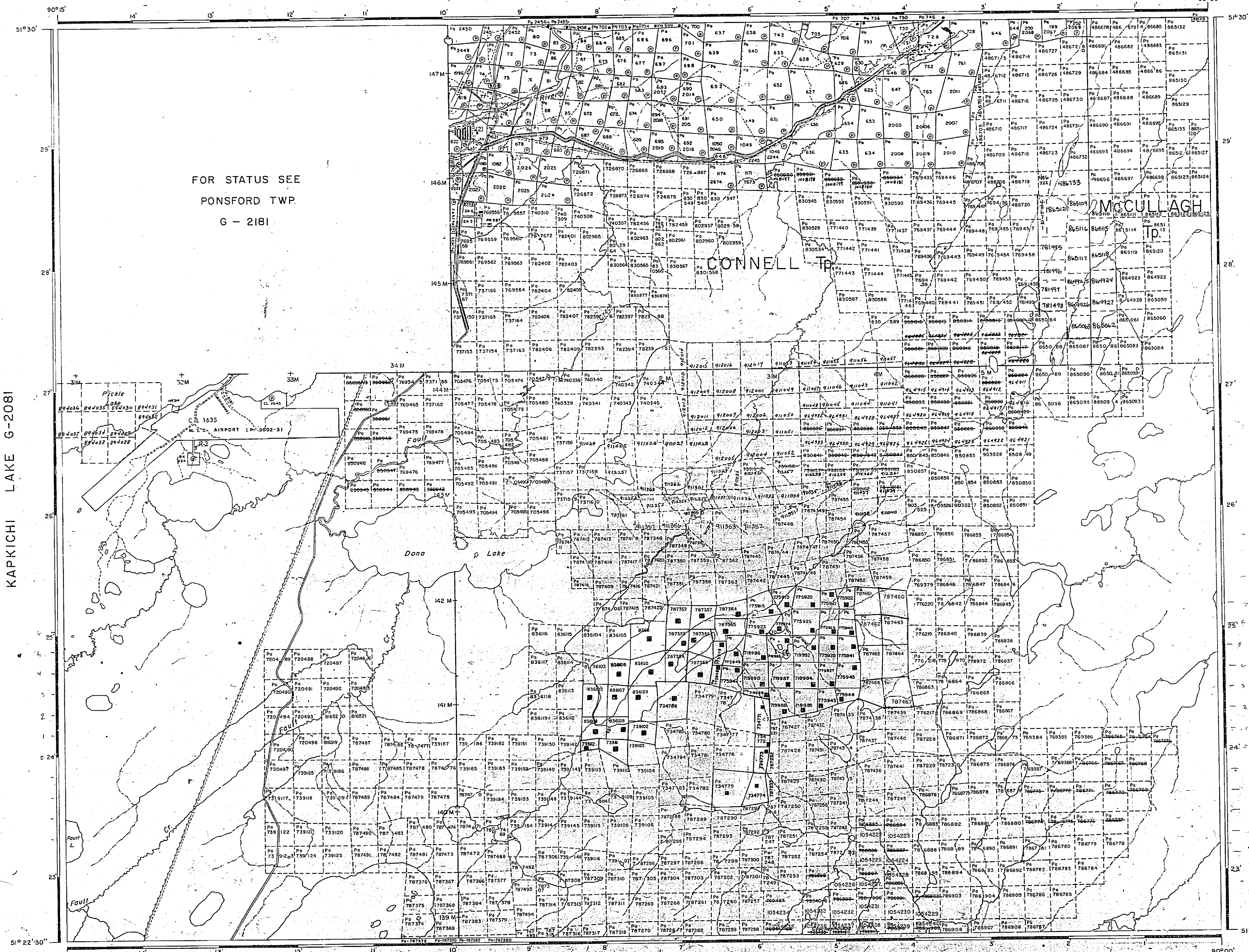
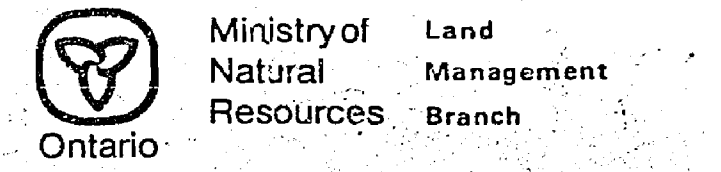
- (1) Pickle Lake
- (2) Central Patricia
- (3) Pickle Crow

SCALE: 1 INCH = 40 CHAINS



AREA

DONA LAKE
 M.N.R. ADMINISTRATIVE DISTRICT
 SIOUX LOOKOUT
 MINING DIVISION
 PATRICIA
 LAND TITLES / REGISTRY DIVISION
 KENORA (PATRICIA PORTION)



KAPKICHI LAKE G-2081

WEIBERG LAKE G-2248

COUCHEMOSKOG LAKE G-1996

TARP LAKE G-2231

LEGEND

HIGHWAY AND ROUTE No.	
OTHER ROADS	
TRAILS	
SURVEYED LINES:	
TOWNSHIPS, BASE LINES, ETC.	
LOTS, MINING CLAIMS, PARCELS, ETC.	
UNSURVEYED LINES	
LOT LINES	
PARCEL BOUNDARY	
MINING CLAIMS ETC.	
RAILWAY AND RIGHT OF WAY	
UTILITY LINES	
NON-PERENNIAL STREAM	
FLOODING OR FLOODING RIGHTS	
SUBDIVISION OR COMPOSITE PLAN	
RESERVATIONS	
ORIGINAL SHORELINE	
MARSH OR MUSKOG	
MINES	
TRAVERSE MONUMENT	

DISPOSITION OF CROWN LANDS

TYPE OF DOCUMENT	SYMBOL
PATENT, SURFACE & MINING RIGHTS	
" SURFACE RIGHTS ONLY	
" MINING RIGHTS ONLY	
LEASE SURFACE & MINING RIGHTS	
" SURFACE RIGHTS ONLY	
" MINING RIGHTS ONLY	
LICENCE OF OCCUPATION	
ORDER-IN-COUNCIL	
RESERVATION	
CANCELLED	
SAND & GRAVEL	

NOTE: MINING RIGHTS IN PARCELS PATENTED PRIOR TO MAY 6 1912 VESTED IN ORIGINAL PATENTEE BY THE PUBLIC LANDS ACT, R.S.O. 1910 CHAP. 330, SEC. 63, SUBSEC. 1.

REFERENCES

AREAS WITHDRAWN FROM DISPOSITION

- M.R.O. MINING RIGHTS ONLY
- S.R.O. SURFACE RIGHTS ONLY
- M + S. MINING AND SURFACE RIGHTS

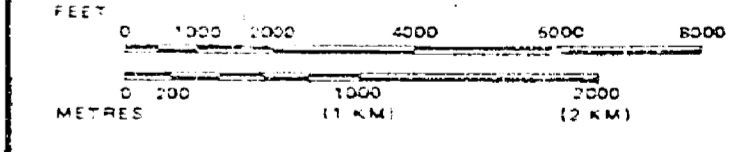
67/86
 Aug 21, 1986
 Nov 6, 1986
 Nov 17, 1986
 Jan 29/87
 Feb 30/87
 Feb 19/87
 Feb 20/87
 Mar 13/87

R-2 Sec. 31(b) MTS WITHDRAWN - ANTENNASITE 16/87/87

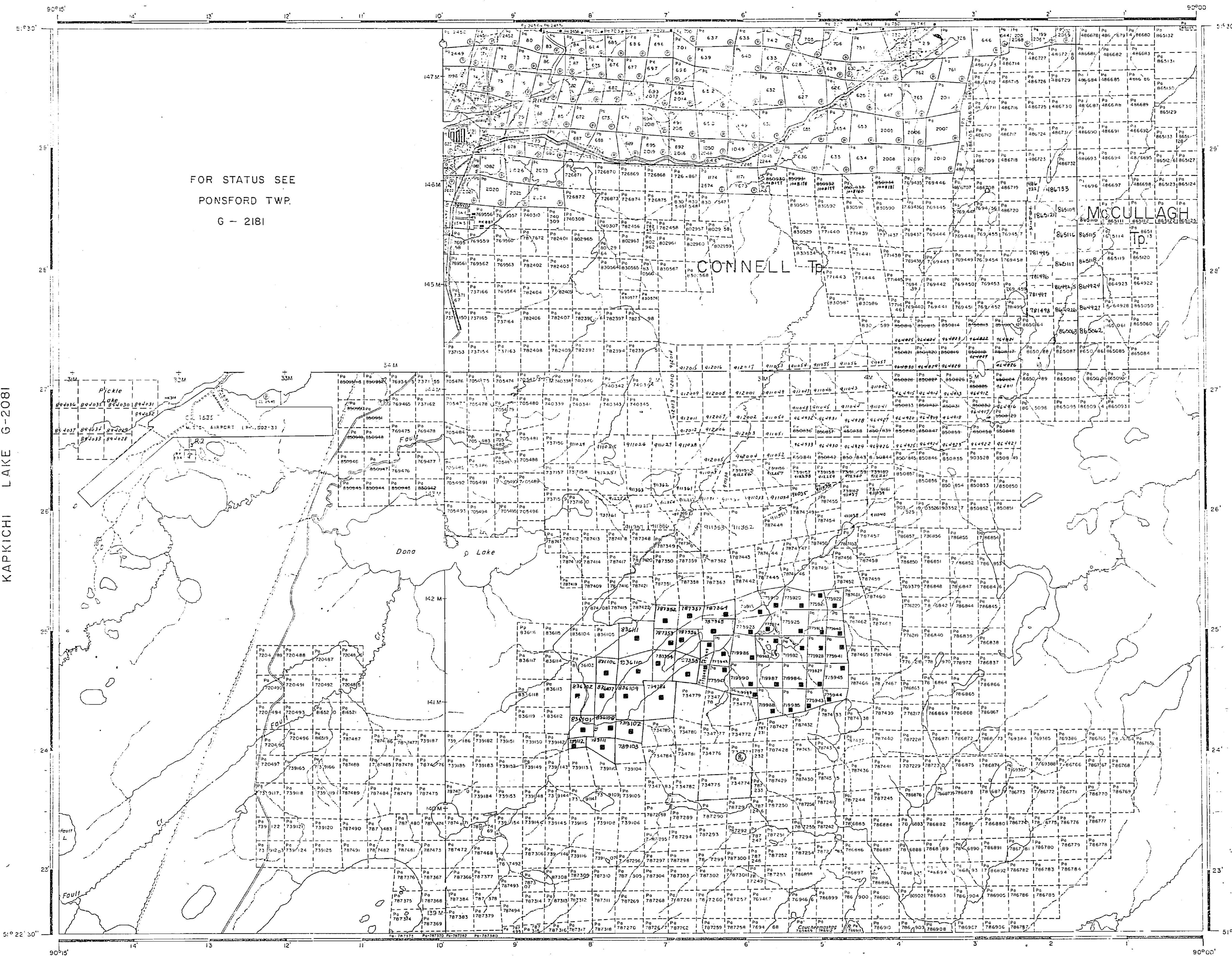
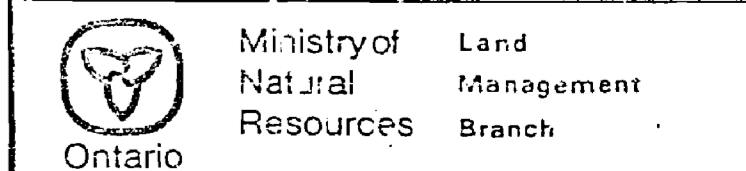
Names of Towns in this area shown thus ()

- (1) Pickle Lake
- (2) Central Patricia
- (3) Pickle Crow

SCALE: 1 INCH = 40 CHAINS



AREA
DONA LAKE
 M.N.R. ADMINISTRATIVE DISTRICT
 SIOUX LOOKOUT
 MINING DIVISION
 PATRICIA
 LAND TITLES / REGISTRY DIVISION
 KENORA (PATRICIA PORTION)



FOR STATUS SEE
 PONSFORD TWP.
 G - 2181

KAPKICHI LAKE G-2081

WEIBERG LAKE G-2248

COUCHEEMOSKOG LAKE G-1996

TARP LAKE G-2231

FOR STATUS SEE
PONSFORD TWP
G - 2181

KAPKICHI LAKE G-2081

WEIBERG LAKE G-2248

CONNELL Twp

MCCULLAGH Twp

Dona Lake

COUCHEEMOSKOG LAKE G-1996

LEGEND	
HIGHWAY AND ROUTE No	
OTHER ROADS	
TRAILS	
SURVEYED LINES	
UNSURVEYED LINES	
RAILROADS	
UTILITIES LINES	
IRON PIPE AND STREAM	
PROVISION OF RIGHTS	
ORIGINAL PATENT	
TRAVEL	

DISPOSITION OF CROWN LANDS	
TYPE OF DOCUMENT	
PATENT SURFACE & MINING RIGHTS	
LEASE SURFACE & MINING RIGHTS	
LEASE SURFACE RIGHTS ONLY	
LEASE MINING RIGHTS ONLY	
LICENSE OF OCCUPATION	
ORDER IN BOND	
RESERVATION	
CANCELLED	
SAND & GRAVEL	

REFERENCES	
AREAS WITHDRAWN FROM DISPOSITION	
M.P.O. MINING RIGHTS ONLY	
S.R.O. SURFACE RIGHTS ONLY	
M.A.S. MINING RIGHTS ONLY	

Names of Towns in this area shown in ()
(1) Pickle Lake
(2) Centre Point
(3) Pickle Crow

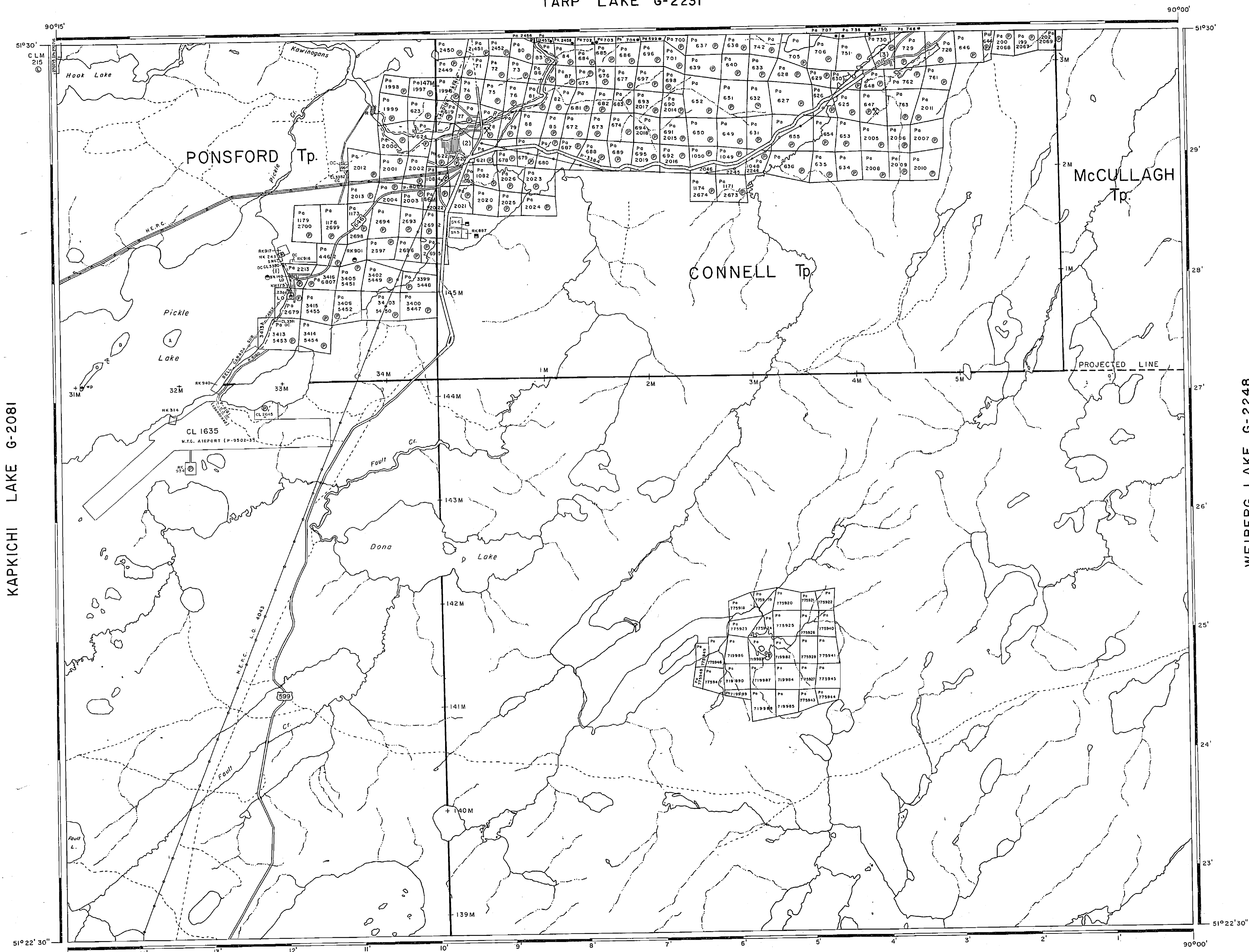
SCALE 1 INCH = 40 CHAINS

AREA
DONA LAKE
M.N.B. ADMINISTRATIVE DISTRICT
SIOUX LOOKOUT
MINING DIVISION
PATRICIA
LAND TITLES / REGISTRY DIVISION
KENORA (PATRICIA PORTION)

Ministry of Land and Natural Resources
Ontario

Date: FEBRUARY 1994
G-2009

TARP LAKE G-2231



LEGEND

- HIGHWAY AND ROUTE NO.
- OTHER ROADS
- TRAILS
- SURVEYED LINES
 - TOWNSHIPS, BASE LINES, ETC.
 - LOTS, MINING CLAIMS, PARCELS, ETC.
- UNSURVEYED LINES
 - LOT LINES
 - PARCEL BOUNDARY
 - MINING CLAIMS, ETC.
- RAILWAY AND RIGHT OF WAY
- UTILITY LINES
- NON-PERENNIAL STREAM
- FLOODING OR FLOODING RIGHTS
- SUBDIVISION OR COMPOSITE PLAN
- RESERVATIONS
- ORIGINAL SHORELINE
- MARSH OR MUSKIEG
- MINES
- TRAVERSE MONUMENT

DISPOSITION OF CROWN LANDS

TYPE OF DOCUMENT	SYMBOL
PATENT, SURFACE & MINING RIGHTS	
" SURFACE RIGHTS ONLY	
" MINING RIGHTS ONLY	
LEASE, SURFACE & MINING RIGHTS	
" SURFACE RIGHTS ONLY	
" MINING RIGHTS ONLY	
LICENCE OF OCCUPATION	
ORDER-IN-COUNCIL	
RESERVATION	
CANCELLED	
SAND & GRAVEL	

NOTE: MINING RIGHTS IN PARCELS PATENTED PRIOR TO MAY 6 1913 VESTED IN ORIGINAL PATENTEE BY THE PUBLIC LANDS ACT R.S.O. 1970 CHAP. 380, SEC. 63 SUBSEC. 1

REFERENCES

AREAS WITHDRAWN FROM DISPOSITION

Names of Towns in this area shown thus ()

- (1) Pickle Lake
- (2) Central Patricia
- (3) Pickle Crow

SCALE: 1 INCH = 40 CHAINS

AREA

DONA LAKE

M.N.R. ADMINISTRATIVE DISTRICT
 SIOUX LOOKOUT
 MINING DIVISION
 PATRICIA
 LAND TITLES / REGISTRY DIVISION
 KENORA (PATRICIA PORTION)

Ministry of Natural Resources
 Land Management Branch
 Ontario

Date: FEBRUARY, 1994
 Number: **G-2009**

KAPKICHI LAKE G-2081

WEIBERG LAKE G-2248

COUCHEEMOSKOG LAKE G-1996

TARP LAKE G-2231

LEGEND

HIGHWAY AND ROUTE No	
OTHER ROADS	
TRAILS	
SURVEYED LINES	
TOWNSHIPS, BASE LINES, ETC	
LOTS, MINING CLAIMS, PARCELS, ETC	
UNSURVEYED LINES	
LOT LINES	
PARCEL BOUNDARY	
MINING CLAIMS ETC	
RAILWAY AND RIGHT OF WAY	
UTILITY LINES	
NON-PERENNIAL STREAM	
FLOODING OR FLOODING RIGHTS	
SUBDIVISION OR COMPOSITE PLAN	
RESERVATIONS	
ORIGINAL SHORELINE	
MARSH OR MUSKEG	
MINES	
TRAVERSE MONUMENT	

DISPOSITION OF CROWN LANDS

TYPE OF DOCUMENT	SYMBOL
PATENT, SURFACE & MINING RIGHTS	
SURFACE RIGHTS ONLY	
MINING RIGHTS ONLY	
LEASE, SURFACE & MINING RIGHTS	
SURFACE RIGHTS ONLY	
MINING RIGHTS ONLY	
LICENCE OF OCCUPATION	
ORDER-IN-COUNCIL	
RESERVATION	
CANCELLED	
SAND & GRAVEL	

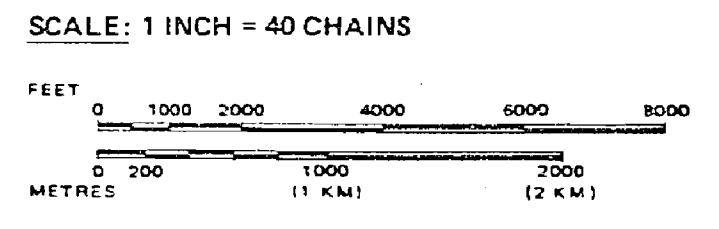
NOTE: MINING RIGHTS IN PARCELS PATENTED PRIOR TO MAY 6 1912 VESTED IN ORIGINAL PATENTS BY THE PUBLIC LANDS ACT, R.S.O. 1910, CHAP. 380, SEC. 63, SUBSEC. 1

REFERENCES

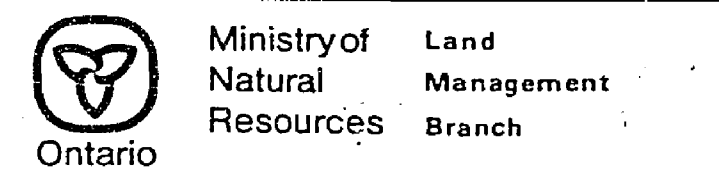
AREAS WITHDRAWN FROM DISPOSITION

- M.R.O. MINING RIGHTS ONLY
 - S.R.O. SURFACE RIGHTS ONLY
 - M.A.S. MINING AND SURFACE RIGHTS
- Field new map Oct 29/86
Oct 29/86
- Aug 21, 1986
Nov 6, 1986
Nov 15, 1986
Jan 12/87
Jan 29/87
Feb 30/87
Feb 13/87
Feb

- Names of Towns in this area shown thus ()
- (1) Pickle Lake
 - (2) Central Patricia
 - (3) Pickle Crow



AREA
DONA LAKE
 M.N.R. ADMINISTRATIVE DISTRICT
 SIOUX LOOKOUT
 MINING DIVISION
 PATRICIA
 LAND TITLES / REGISTRY DIVISION
 KENORA (PATRICIA PORTION)

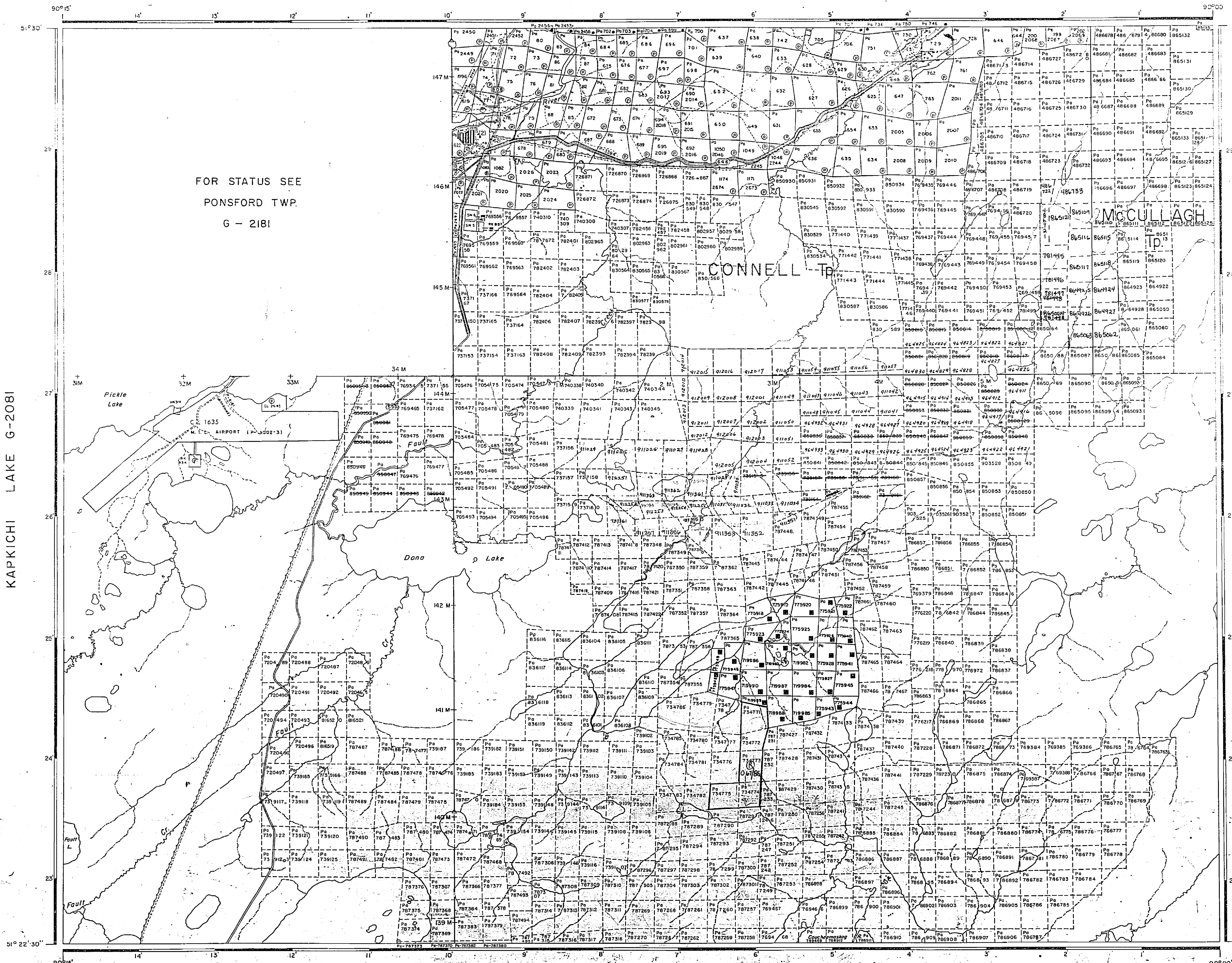


FOR STATUS SEE
 PONSFORD TWP.
 G - 2181

KAPKICHI LAKE G-2081

WEIBERG LAKE G-2248

COUCHEEMOSKOG LAKE G-1996



FOR PONSFORD TWP STATUS AS SEE G-2181

TARP LAKE (G-2231)

LEGEND

- HIGHWAY AND ROUTE No
- OTHER ROADS
- TRAILS
- SURVEYED LINE
- TOWNSHIPS, RANGE LINES, ETC.
- LOTS, MINING CLAIMS, PARCELS, ETC.
- UNSURVEYED LINES
- LOT LINES
- PARCEL BOUNDARY
- MINING CLAIMS ETC.
- RAILWAY AND RIGHT OF WAY
- UTILITY LINES
- NON-PERENNIAL STREAM
- FLOODING OR FLOODING RIGHTS
- SUBDIVISION OR COMPOSITE PLAN
- RESERVATIONS
- ORIGINAL SHORE LINE
- MARSH OR MUSKIEG
- MINES
- TRAVERSE MONUMENT

DISPOSITION OF CROWN LANDS

TYPE OF DOCUMENT	SYMBOL
PATENT, SURFACE & MINING RIGHTS	○ OF ●
... SURFACE RIGHTS ONLY	○
... MINING RIGHTS ONLY	●
LEASE, SURFACE & MINING RIGHTS	○ OF ■
... SURFACE RIGHTS ONLY	○
... MINING RIGHTS ONLY	■
LICENCE OF OCCUPATION	○ OF ▼
ORDER-IN-COUNCIL	OC
RESERVATION	○
CANCELLED	○
SAND & GRAVEL	○

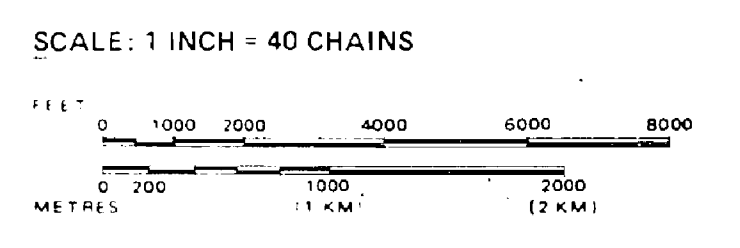
NOTE: MINING RIGHTS IN PARCELS PATENTED PRIOR TO MAY 6 1913, VESTED IN ORIGINAL PATENTEE BY THE PUBLIC LANDS ACT, R.S.O. 1970, CHAP. 380, SEC. 63, SUBSEC. 1

REFERENCES

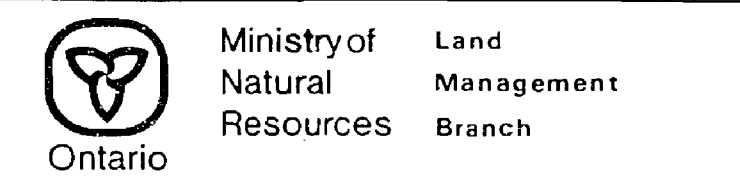
AREAS WITHDRAWN FROM DISPOSITION
 (P) WITHDRAWN FROM STARTING TWP'S

Description	Order No	Date	Disposition	File
		July 5/85		Jan 20/86
		July 1/85		Jan 23/86
		July 1/85		Jan 28/86
		July 22/85		Mar 11/86
		July 22/85		Mar 24/86
		July 22/85		June 6/86
		July 22/85		June 21/86
		July 30/85		July 4/86
		July 22/85		July 25/86
		Aug 27/85		August 16/86
		Aug 27/85		Sept 10/86
		Dec 21/85		Oct 21/86
		Dec 21/85		Oct 25/86

Names of Towns in this area shown thus ()
 (1) Pickle Lake
 (2) Central Patricia
 (3) Pickle Crow



AREA
DONA LAKE
 M.N.R. ADMINISTRATIVE DISTRICT
 SIOUX LOOKOUT
 MINING DIVISION
 PATRICIA
 LAND TITLES / REGISTRY DIVISION
 KENORA (PATRICIA PORTION)



KAPKICHI LAKE G-2081

WEIBERG LAKE G-2248

COUCHEEMOSKOG LAKE G-1996

TARP LAKE (G-2231)

HIGHWAY AND OTHER ROADS	
OTHER ROADS	
TRAINS	
SURVEY LINES	
TOWNSHIP BOUNDARIES, ETC.	
LOTS, MINING CLAIMS, PARCELS, ETC.	
UNSURVEYED LINES	
LOT LINES	
PARCEL BOUNDARY	
MINING CLAIMS	
RAILWAY AND RIGHT OF WAY	
UTILITY LINE	
NON-PERMANENT STREAM	
FLOODING OR FLOODING RIGHTS	
SUBDIVISION OR COMPROMISE PLAN	
RESERVATIONS	
ORIGINAL SHORELINE	
MARSH OR MUSKEG	
MINES	
TRAVERSE MONUMENT	

DISPOSITION OF CROWN LANDS

TYPE OF DOCUMENT	SYMBOL
PATENT, SURFACE & MINING RIGHTS	
SURFACE RIGHTS ONLY	
MINING RIGHTS ONLY	
LEASE, SURFACE & MINING RIGHTS	
SURFACE RIGHTS ONLY	
MINING RIGHTS ONLY	
LICENCE OF OCCUPATION	
ORDER IN COUNCIL	
RESERVATION	
CANCELLED	
SAND & GRAVEL	

NOTE: MINING RIGHTS IN PARCELS PATENTED PRIOR TO MAY 6, 1913, VESTED IN ORIGINAL PATENTEE BY THE PUBLIC LANDS ACT, R.S.O. 1910, CHAP. 380, SEC. 63, SUBSEC. 1.

REFERENCES

AREAS WITHDRAWN FROM DISPOSITION

APR 23, 1984
 MAY 30, 1985
 FEB 12, 1985
 May 7, 1985
 July 22, 1985
 MAY 30, 1985

Names of Towns in this area shown thus ()

(1) Pickle Lake
 (2) Central Patricia
 (3) Pickle Crow

SCALE 1 INCH = 40 CHAINS

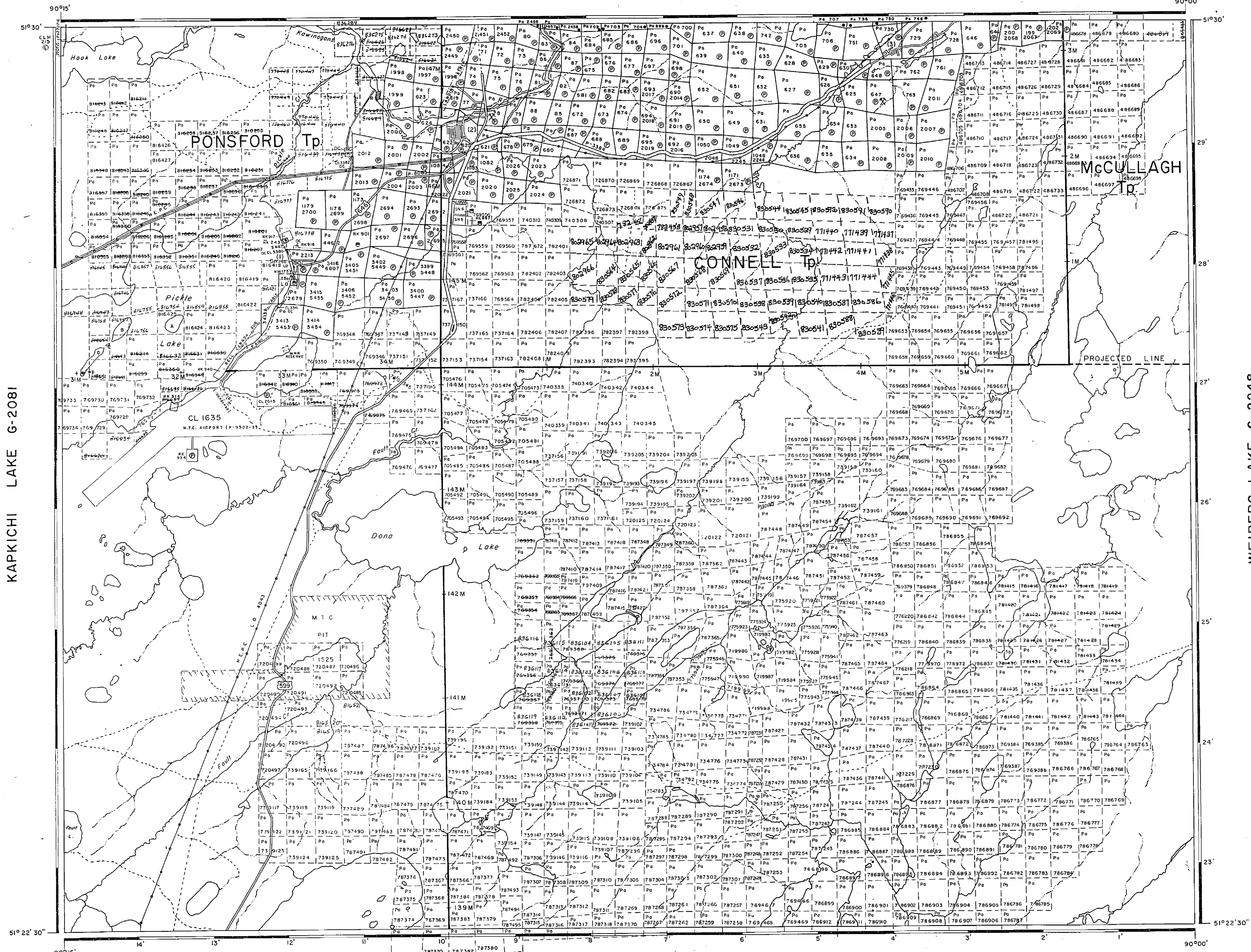
AREA

DONA LAKE

M.N.R. ADMINISTRATIVE DISTRICT
 SIOUX LOOKOUT
 MINING DIVISION
 PATRICIA
 LAND TITLES / REGISTRY DIVISION
 KENORA (PATRICIA PORTION)

Ministry of Land Management
 Natural Resources Branch
 Ontario

Date: FEBRUARY, 1984
 Number: **G-2009**



90°15' 51°30' 29' 28' 27' 26' 25' 24' 23' 90°00'

Hook Lake

PONSFORD Tp

Pickle Lake

CL 1635
M.T.C. AIRPORT (P-9302-3)

Dona Lake

CONNELL Tp

MCCULLAGH Tp

PROJECTED LINE

WEIBERG LAKE G-2248

KAPKICHI LAKE G-2081

COUCHEEMOSKOG LAKE G-1996

90°15' 51°22' 30'

TARP LAKE M. 2268

AREA OF

DONA LAKE

DISTRICT OF KENORA
PATRICIA PORTION

PATRICIA MINING DIVISION

SCALE: 1-INCH = 40 CHAINS

LEGEND

- PATENTED LAND (P) or (P)
- PATENTED FOR SURFACE RIGHTS ONLY (P)
- LEASES (L)
- LICENSE OF OCCUPATION (L.O.)
- CROWN LAND SALE (C.S.)
- LOCATED LAND (Loc.)
- CANCELLED (C.)
- MINING RIGHTS ONLY (M.R.O.)
- SURFACE RIGHTS ONLY (S.R.O.)
- HIGHWAY & ROUTE No. (Hwy)
- ROADS (Rd)
- TRAILS (Tr)
- RAILWAYS (Rly)
- POWER LINES (Pwr)
- MARSH OR MUSKEG (M)
- MINES (Mn)

*used only with summer resort locations or when space is limited

NOTES

400' Surface Rights Reservation Around the Shores of All Lakes and Rivers

Names of Towns in this area shown thus ()

- (1) Pickle Lake
- (2) Central Patricia
- (3) Pickle Crow

Areas withdrawn from staking under Section 43 of the Mining Act. (S 43)

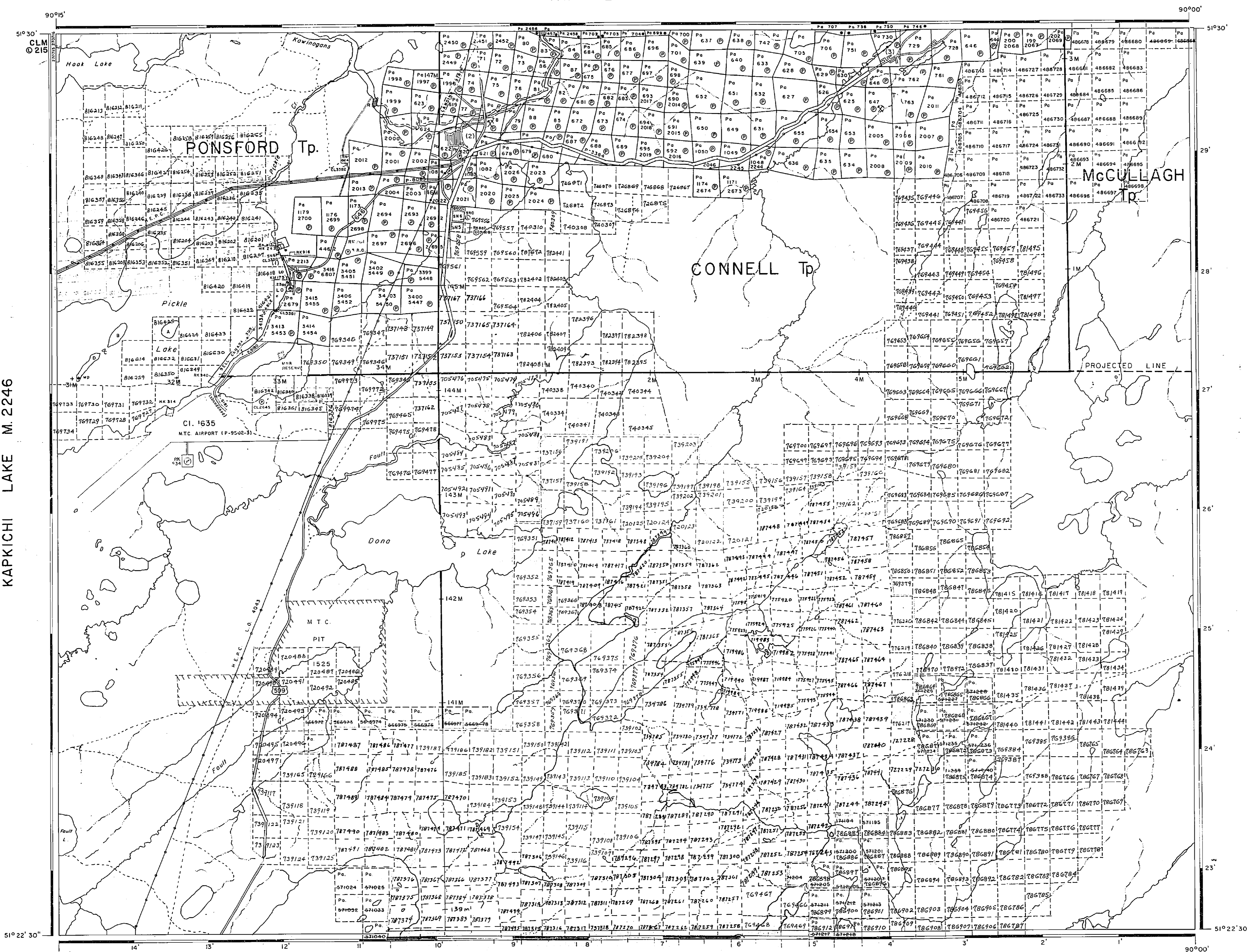
Order No.	File	Date	Disposition
Oct 28, 1983			
May 7, 1984			
May 7, 1984			
May 9, 1984			
AIRPORT NOT OPEN FOR STAKING SEE "INTERPRETATION" SECT. 1 PART 1			
May 31, 1984			
June 1, 1984			
June 20, 1984			

G-2009

NATIONAL TOPOGRAPHIC SERIES 5208

PLAN NO. M. 2228

MINISTRY OF NATURAL RESOURCES ONTARIO



KAPKICHI LAKE M. 2246

WEIBERG LAKE M. 3193

COUCHEEMOSKOG LAKE M. 3173

Sept 24, 1994
App'd H. J. C.
May 15/94 C.

TARP LAKE G-2231

LEGEND

- HIGHWAY AND ROUTE NO
- OTHER ROADS
- TRAILS
- SURVEYED LINES:
 - TOWNSHIPS, BASE LINES, ETC
 - LOTS, MINING CLAIMS, PARCELS, ETC
- UNSURVEYED LINES:
 - LOT LINES
 - PARCEL BOUNDARY
 - MINING CLAIMS ETC
- RAILWAY AND RIGHT OF WAY
- UTILITY LINES
- NON-PERENNIAL STREAM
- FLOODING OR FLOODING RIGHTS
- SUBDIVISION OR COMPOSITE PLAN RESERVATIONS
- ORIGINAL SHORELINE
- MARSH OR MUSKEG
- MINES
- TRAVERSE MONUMENT

THE INFORMATION THAT APPEARS ON THIS MAP HAS BEEN COMPILED FROM VARIOUS SOURCES, AND ACCURACY IS NOT GUARANTEED. THOSE WISHING TO STAKE MINING CLAIMS SHOULD CONSULT WITH THE MINING RECORDER, MINISTRY OF NORTHERN DEVELOPMENT AND MINES, FOR ADDITIONAL INFORMATION ON THE STATUS OF THE LANDS SHOWN HEREON.

FOR STATUS SEE
PONSFORD TWP.
G - 2181

DISPOSITION OF CROWN LANDS

TYPE OF DOCUMENT	SYMBOL
PATENT, SURFACE & MINING RIGHTS	
" SURFACE RIGHTS ONLY	
" MINING RIGHTS ONLY	
LEASE, SURFACE & MINING RIGHTS	
" SURFACE RIGHTS ONLY	
" MINING RIGHTS ONLY	
LICENCE OF OCCUPATION	
ORDER IN COUNCIL	
RESERVATION	
CANCELLED	
SAND & GRAVEL	

NOTE: MINING RIGHTS IN PARCELS PATENTED PRIOR TO MAY 6 1913 VESTED IN ORIGINAL PATENTEES BY THE PUBLIC LANDS ACT, R.S.O. 1910 CHAP. 180, SEC. 63, SUBSEC. 1

REFERENCES

AREAS WITHDRAWN FROM DISPOSITION

M.R.O.	MINING RIGHTS ONLY	S.R.O.	SURFACE RIGHTS ONLY	M.F.S.	MINING AND SURFACE RIGHTS
880713	880720	880721	880722	880723	880724
880725	880726	880727	880728	880729	880730
880731	880732	880733	880734	880735	880736
880737	880738	880739	880740	880741	880742
880743	880744	880745	880746	880747	880748
880749	880750	880751	880752	880753	880754
880755	880756	880757	880758	880759	880760
880761	880762	880763	880764	880765	880766
880767	880768	880769	880770	880771	880772
880773	880774	880775	880776	880777	880778
880779	880780	880781	880782	880783	880784
880785	880786	880787	880788	880789	880790
880791	880792	880793	880794	880795	880796
880797	880798	880799	880800	880801	880802
880803	880804	880805	880806	880807	880808
880809	880810	880811	880812	880813	880814
880815	880816	880817	880818	880819	880820
880821	880822	880823	880824	880825	880826
880827	880828	880829	880830	880831	880832
880833	880834	880835	880836	880837	880838
880839	880840	880841	880842	880843	880844
880845	880846	880847	880848	880849	880850
880851	880852	880853	880854	880855	880856
880857	880858	880859	880860	880861	880862
880863	880864	880865	880866	880867	880868
880869	880870	880871	880872	880873	880874
880875	880876	880877	880878	880879	880880
880881	880882	880883	880884	880885	880886
880887	880888	880889	880890	880891	880892
880893	880894	880895	880896	880897	880898
880899	880900	880901	880902	880903	880904
880905	880906	880907	880908	880909	880910
880911	880912	880913	880914	880915	880916
880917	880918	880919	880920	880921	880922
880923	880924	880925	880926	880927	880928
880929	880930	880931	880932	880933	880934
880935	880936	880937	880938	880939	880940
880941	880942	880943	880944	880945	880946
880947	880948	880949	880950	880951	880952
880953	880954	880955	880956	880957	880958
880959	880960	880961	880962	880963	880964
880965	880966	880967	880968	880969	880970
880971	880972	880973	880974	880975	880976
880977	880978	880979	880980	880981	880982
880983	880984	880985	880986	880987	880988
880989	880990	880991	880992	880993	880994
880995	880996	880997	880998	880999	881000

R-2, Sec. 31(b) MTS WITHDRAWN - ANTENNASITE
16/07/87

Names of Towns in this area shown in ()

- (1) Pickle Lake
- (2) Central Patricia
- (3) Pickle Crow

DM 1 - DISTRICT MANAGER'S RESERVE FOR SAND FOR DONA LAKE MINE
LUP. 1 SEAPLANE BASE
SCALE 1 INCH = 40 CHAINS
LUP. 2 NORONCO FOREST PRODUCTS
FEET 0 1000 2000 4000 6000 8000
METRES 0 500 1000 1500 2000
DM 2 - DISTRICT MANAGER'S RESERVE FOR SAND FOR DONA LK MINE

KAPKICHI LAKE G-2081

WEIBERG LAKE G-2248

COUCHEMOSKOG LAKE G-1996

AREA
DONA LAKE
M.N.R. ADMINISTRATIVE DISTRICT
SIOUX LOOKOUT
MINING DIVISION
PATRICIA
LAND TITLES / REG. SURV. DIVISION
KENORA (PATRICIA PORTION)

Ministry of Land Management Resources Branch

TARP LAKE G-2231

THE INFORMATION THAT APPEARS ON THIS MAP HAS BEEN COMPILED FROM VARIOUS SOURCES AND ACCURACY IS NOT GUARANTEED. THOSE WISHING TO STAKE MINING CLAIMS SHOULD CONSULT WITH THE MINING RECORDER, MINISTRY OF NORTHERN DEVELOPMENT AND MINES, FOR ADDITIONAL INFORMATION ON THE STATUS OF THE LANDS SHOWN HEREON.

FOR STATUS SEE
PONSFORD TWP
C - 2181

McCULLAGH
Tp.

CONNELL Tp.

KAPKICHI LAKE G-2081

WEIBERG LAKE G-2248

COUCHEEMOSKOG LAKE G-1993

LEGEND

HIGHWAY AND ROUTE No	
OTHER ROADS	
TRAILS	
SURVEYED LINES	
TOWNSHIP, BASE LINES ETC	
LOTS, MINING CLAIMS, PARTS ETC	
UNSURVEYED LINES	
LOT LINES	
PARCEL BOUNDARY	
MINING CLAIMS ETC	
RAILWAY AND RIGHT OF WAY	
UTILITY LINES	
NON PERENNIAL STREAM	
FLOODING OR FLOODING RIGHTS	
SURVEY OR COMPOSITE PLAN	
RESERVATIONS	
ORIGINAL SHORELINE	
MARSH OR MUSKIEG	
MINES	
TRAVERSE MONUMENT	

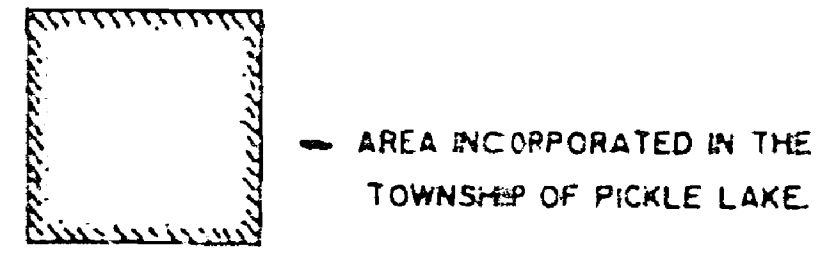
DISPOSITION OF CROWN LANDS

TYPE OF DOCUMENT	SYMBOL
PATENT SURFACE & MINING RIGHTS	
SURFACE RIGHTS ONLY	
MINING RIGHTS ONLY	
LEASE SURFACE & MINING RIGHTS	
SURFACE RIGHTS ONLY	
MINING RIGHTS ONLY	
LICENCE OF OCCUPATION	
ORDER OF COUNCIL	
RESERVATION	
CANCELLED	
SAND & GRAVEL	

NOTE: MINING RIGHTS IN PARCELS PATENTED PRIOR TO MAY 1, 1878 OR IN ORIGINAL PATENTS BY THE PUBLIC LANDS ACT, 1878, ARE NOT SHOWN ON THIS MAP.

REFERENCES

AREAS WITHDRAWN FROM DISPOSITION
M.R.O. MINING RIGHTS ONLY
S.R.O. SURFACE RIGHTS ONLY
M.P.S. MINING RIGHTS & SURFACE RIGHTS
O.C. 2352/41 (G.P.A. 1944)

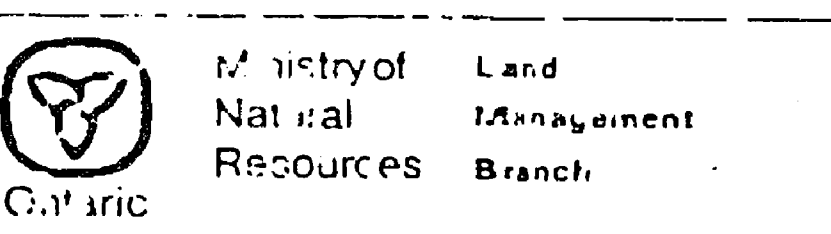


R-2 Sec. 31(b) M.T.S. WITHDRAWN - ANTENNASITE 11/27/87

- Names of Towns in this area shown in ()
- (1) Pickle Lake
 - (2) Central Patricia
 - (3) Pickle Crow

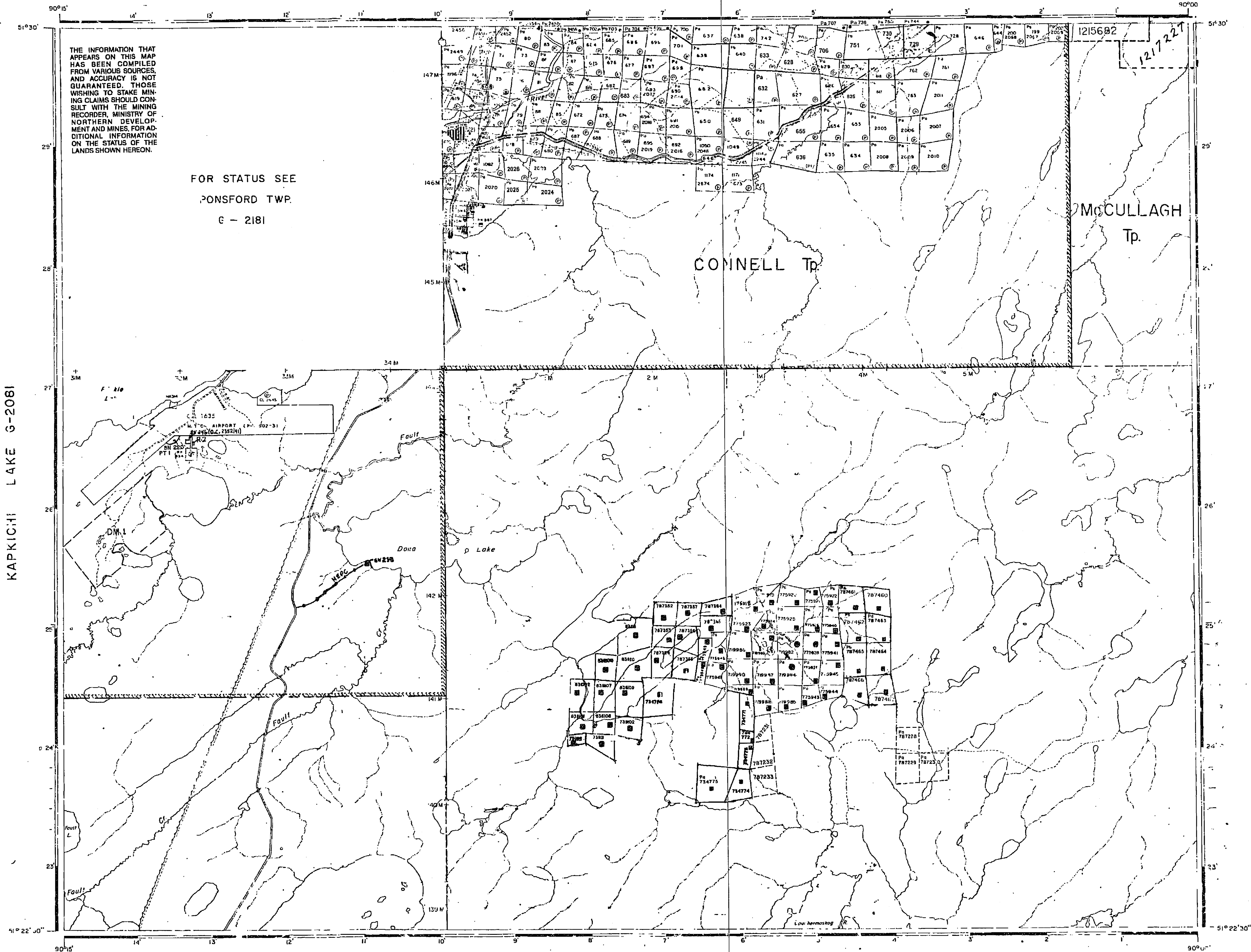
DM-1 - DISTRICT MANAGER'S RESERVE FOR SAND FOR DONA LAKE MINE
LUP. 1 SEAPLANE BASE
SCALE 1 INCH = 41 CHAINS
LUP. 2 NORONCO FOREST PRODUCTS
1:10000
METERS

AREA
DONA LAKE
M.N.R. ADMINISTRATIVE DISTRICT
SIOUX LOOKOUT
MINING DIVISION
PATRICIA
LAND TITLES / REG. DIVISION
KFNOP4 (PATRICIA PORTION)



Date FEBRUARY 1984
Number
G-2009

TARP LAKE G-2231



THE INFORMATION THAT APPEARS ON THIS MAP HAS BEEN COMPILED FROM VARIOUS SOURCES, AND ACCURACY IS NOT GUARANTEED. THOSE WISHING TO STAKE MINING CLAIMS SHOULD CONSULT WITH THE MINING RECORDER, MINISTRY OF NORTHERN DEVELOPMENT AND MINES, FOR ADDITIONAL INFORMATION ON THE STATUS OF THE LANDS SHOWN HEREON.

FOR STATUS SEE
PONSFORD TWP.
G - 2181

KAPKICHI LAKE G-2081

WEIBERG LAKE G-2248

COUCHEEMOSKOG LAKE G-993

LEGEND

- HIGHWAY AND ROUTE No
- OTHER ROADS
- TRAILS
- SURVEYED LINES:
 - TOWNSHIPS, BASE LINES, ETC.
 - LOTS, MINING CLAIMS, PARCELS, ETC.
- UNSURVEYED LINES:
 - LOT LINES
 - PARCEL BOUNDARY
 - MINING CLAIMS ETC
- RAILWAY AND RIGHT OF WAY
- UTILITY LINES
- NON-PERENNIAL STREAM
- FLOODING OR FLOODING RIGHTS
- SUBDIVISION OR COMPOSITE PLAN RESERVATIONS
- ORIGINAL SHORELINE
- MARSH OR MUSKEG
- MINES
- TRAVERSE MONUMENT

DISPOSITION OF CROWN LANDS

TYPE OF DOCUMENT	SYMBOL
PATENT, SURFACE & MINING RIGHTS	
" SURFACE RIGHTS ONLY	
" MINING RIGHTS ONLY	
LEASE SURFACE & MINING RIGHTS	
" SURFACE RIGHTS ONLY	
" MINING RIGHTS ONLY	
LICENCE OF OCCUPATION	
ORDER-IN-COUNCIL	
RESERVATION	
CANCELLATION	
SAND & GRAVEL	

NOTE: MINING RIGHTS IN PARCELS PATENTED PRIOR TO MAY 6, 1915 VESTED IN ORIGINAL PATENTEE BY THE PUBLIC LANDS ACT, R.S.O. 1910 CHAP. 380, SEC. 53, SUBSEC. 1.

REFERENCES

- AREAS WITHDRAWN FROM DISPOSITION:
- M.R.O. MINING RIGHTS ONLY
 - S.R.O. SURFACE RIGHTS ONLY
 - M.F.S. MINING AND SURFACE RIGHTS
- OC 2352/91 OCT 24/91 (S244)
- AREA INCORPORATED IN THE TOWNSHIP OF PICKLE LAKE.

R-2 Sec 31(b) MTS WITHDRAWN - ANTENNA SITE 16/01/87

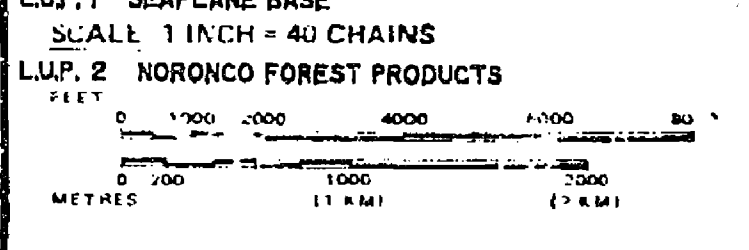
Names of Towns in this area shown (in ())

- (1) Pickle Lake
- (2) Central Patricia
- (3) Pickle Crow

DM-1 - DISTRICT MANAGER'S RESERVE FOR SAND FOR DONA LAKE MINE

LUP. 1 SEAPLANE BASE
SCALE 1 INCH = 40 CHAINS

LUP. 2 NORONCO FOREST PRODUCTS



AREA

DONA LAKE

M.N.R. ADMINISTRATIVE DISTRICT

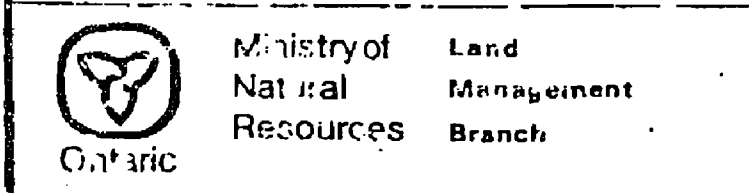
SIOUX LOOKOUT

MINING DIVISION

PATRICIA

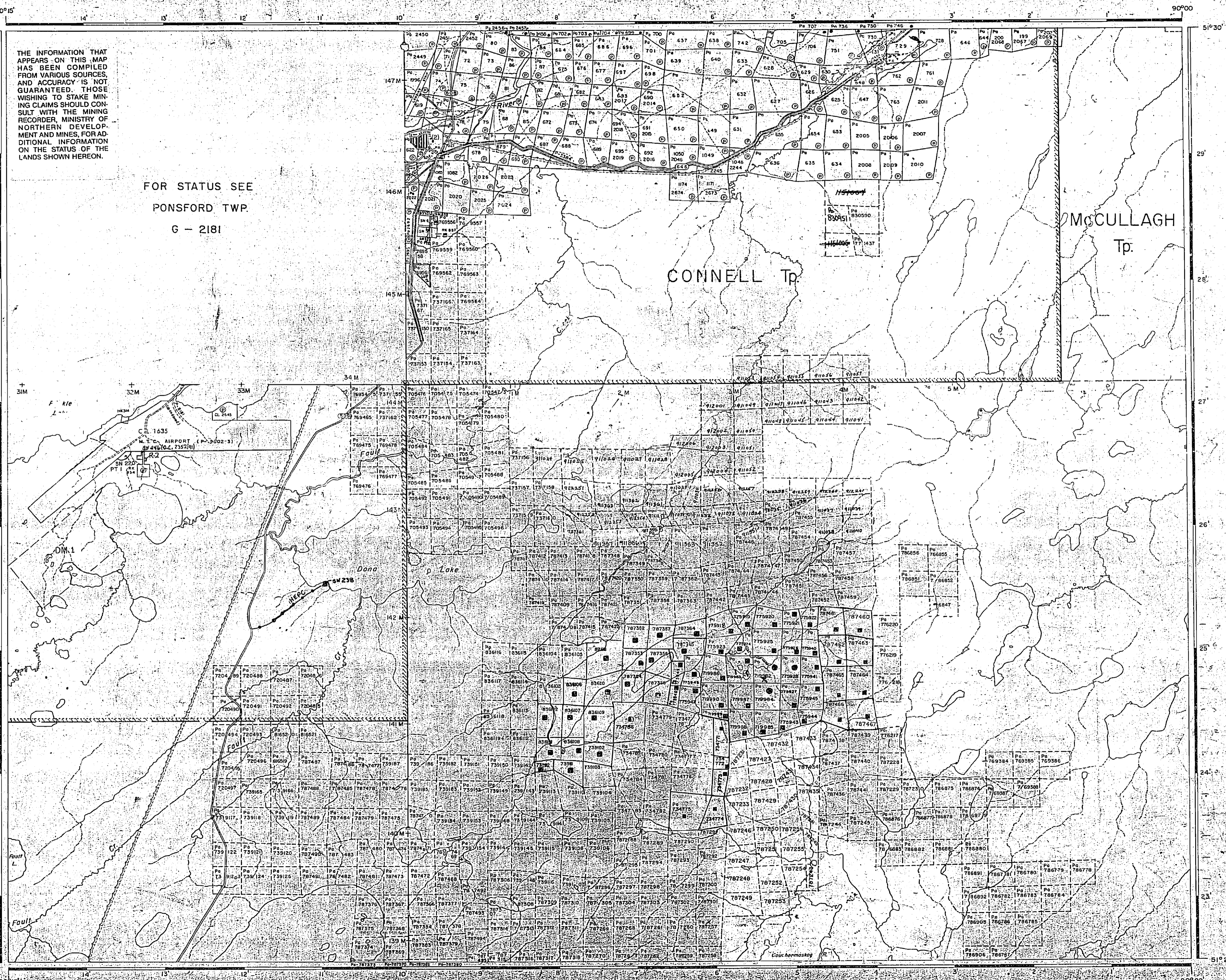
LAND TITLES / REG. STRY DIVISION

KENORA (PATRICIA PORTION)



Sep 24 1981
 10:15 AM
 JULY 27/80
 Feb 11/80
 April 26/81
 May 18/81
 June 23/82
 July 8/82
 Jul 13/83

TARP LAKE G-2231



THE INFORMATION THAT APPEARS ON THIS MAP HAS BEEN COMPILED FROM VARIOUS SOURCES, AND ACCURACY IS NOT GUARANTEED. THOSE WISHING TO STAKE MINING CLAIMS SHOULD CONSULT WITH THE MINING RECORDER, MINISTRY OF NORTHERN DEVELOPMENT AND MINES, FOR ADDITIONAL INFORMATION ON THE STATUS OF THE LANDS SHOWN HEREON.

FOR STATUS SEE
 PONSFORD TWP.
 G - 2181

McCULLAGH
 Tp.

CONNELL Tp.

COUCHEEMOSKOG LAKE G-1996

LEGEND

- HIGHWAY AND ROUTE No.
- OTHER ROADS
- TRAILS
- SURVEYED LINES:
 - TOWNSHIPS, BASE LINES, ETC.
 - LOTS, MINING CLAIMS, PARCELS, ETC.
- UNSURVEYED LINES:
 - LOT LINES
 - PARCEL BOUNDARY
 - MINING CLAIMS ETC.
- RAILWAY AND RIGHT OF WAY
- UTILITY LINES
- NON-PERENNIAL STREAM
- FLOODING OR FLOODING RIGHTS
- SUBDIVISION OR COMPOSITE PLAN RESERVATIONS
- ORIGINAL SHORELINE
- MARSH OR MUSKIEG
- MINES
- TRAVERSE MONUMENT

DISPOSITION OF CROWN LANDS

TYPE OF DOCUMENT	SYMBOL
PATENT, SURFACE & MINING RIGHTS	
" SURFACE RIGHTS ONLY	
" MINING RIGHTS ONLY	
LEASE, SURFACE & MINING RIGHTS	
" SURFACE RIGHTS ONLY	
" MINING RIGHTS ONLY	
LICENCE OF OCCUPATION	
ORDER-IN-COUNCIL	
RESERVATION	
CANCELLED	
SAND & GRAVEL	

NOTE: MINING RIGHTS IN PARCELS PATENTED PRIOR TO MAY 6, 1913, VESTED IN ORIGINAL PATENTEES BY THE PUBLIC LANDS ACT, R.S.O. 1970, CHAP. 340, SEC. 63, SUBSEC. 1.

REFERENCES

- AREAS WITHDRAWN FROM DISPOSITION
- M.R.O. MINING RIGHTS ONLY
 - S.R.O. SURFACE RIGHTS ONLY
- OC 2352 / M.F.S. MINING AND SURFACE RIGHTS
 Description Order No. Date Disposition File
- AREA INCORPORATED IN THE TOWNSHIP OF PICKLE LAKE.

R-2 Sec 3(b) MTS WITHDRAWN - ANTIMONITE
 14/07/87

- Names of Towns in this area shown thus ()
- (1) Pickle Lake
 - (2) Central Patricia
 - (3) Pickle Crow
- DM-1 - DISTRICT MANAGER'S RESERVE FOR SAND FOR DONA LAKE MINE.

L.U.P. 1 - SEAPLANE BASE
 SCALE: 1 INCH = 40 CHAINS

L.U.P. 2 - NORONCO FOREST PRODUCTS

FEET 0 1000 2000 4000 6000 8000

METRES 0 200 1000 2000 (1:4000)

November 25/93

AREA
DONA LAKE
 M.N.R. ADMINISTRATIVE DISTRICT
 SIOUX LOOKOUT
 MINING DIVISION
 PATRICIA
 LAND TITLES / REGISTRY DIVISION
 KENORA (PATRICIA PORTION)

Ministry of Land Natural Resources Management Branch
 Ontario

Sept. 26, 1981
 April 15, 1980
 July 27, 1980
 Feb. 11, 1980
 April 24, 1981
 May 8, 1981

TARP LAKE G-2231

LEGEND

- HIGHWAY AND ROUTE NO.
- OTHER ROADS
- TRAILS
- SURVEYED LINES:
 - TOWNSHIPS, BASE LINES, ETC.
 - LOTS, MINING CLAIMS, PARCELS, ETC.
- UNSURVEYED LINES:
 - PARCEL BOUNDARY
 - MINING CLAIMS ETC.
- RAILWAY AND RIGHT OF WAY
- UTILITY LINES
- NON-PERENNIAL STREAM
- FLOODING OR FLOODING RIGHTS
- SUBDIVISION OR COMPOSITE PLAN RESERVATIONS
- ORIGINAL SHORELINE
- MARSH OR MUSKEG
- MINES
- TRAVERSE MONUMENT

DISPOSITION OF CROWN LANDS

TYPE OF DOCUMENT	SYMBOL
PATENT, SURFACE & MINING RIGHTS	●
" SURFACE RIGHTS ONLY	○
" MINING RIGHTS ONLY	◐
LEASE, SURFACE & MINING RIGHTS	■
" SURFACE RIGHTS ONLY	◑
" MINING RIGHTS ONLY	◒
LICENCE OF OCCUPATION	▽
ORDER-IN-COUNCIL	OC
RESERVATION	⊙
CANCELLED	⊘
SAND & GRAVEL	⊚

NOTE: MINING RIGHTS IN PARCELS PATENTED PRIOR TO MAY 6, 1913, VESTED IN ORIGINAL PATENTEE BY THE PUBLIC LANDS ACT, R.S.O. 1970, CHAP. 380, SEC. 63, SUBSEC. 1.

REFERENCES

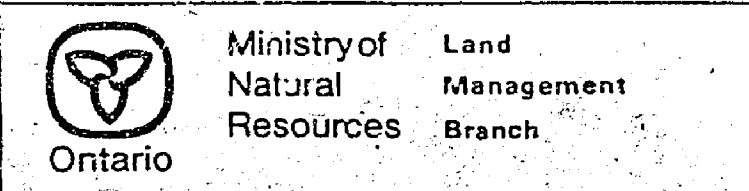
AREAS WITHDRAWN FROM DISPOSITION				
Description	Order No.	Date	Disposition	File
M.R.O. MINING RIGHTS ONLY				
S.R.O. SURFACE RIGHTS ONLY				
M.F.S. MINING AND SURFACE RIGHTS				
Rec'd new mylar Oct 29/86				
OCT 28/86				
Aug 24, 1986	880713	Sept 7/89	June 15/90	
Nov 2, 1986	880720	Nov 2/89		
Jan 12/87	Dec 1/89	NOV, 1989		
Jan 30/87	Jan 11/89	Dec 1/89		
Feb 30/87	Apr 11/89	Dec 1/89		
Feb 13/87	May 17/89	Jan 12/90		
Feb 19/87	June 15/89	Feb 19/90		
Feb 20/87	Aug 1/89	Apr 9/90		
Mar 13/87		June 8/90		
Apr 22, 1987				

R-2 SEC 31(b) MTS WITHDRAWN - ANTENNA SITE 14/07/87

- Names of Towns in this area shown thus ()
- (1) Pickle Lake
 - (2) Central Patricia
 - (3) Pickle Crows

DM-1 - DISTRICT MANAGER'S RESERVE FOR SAND FOR DONA LAKE MINE
 LUP. 1 SEAPLANE BASE
 SCALE: 1 INCH = 40 CHAINS
 LUP. 2 NORONCO FOREST PRODUCTS

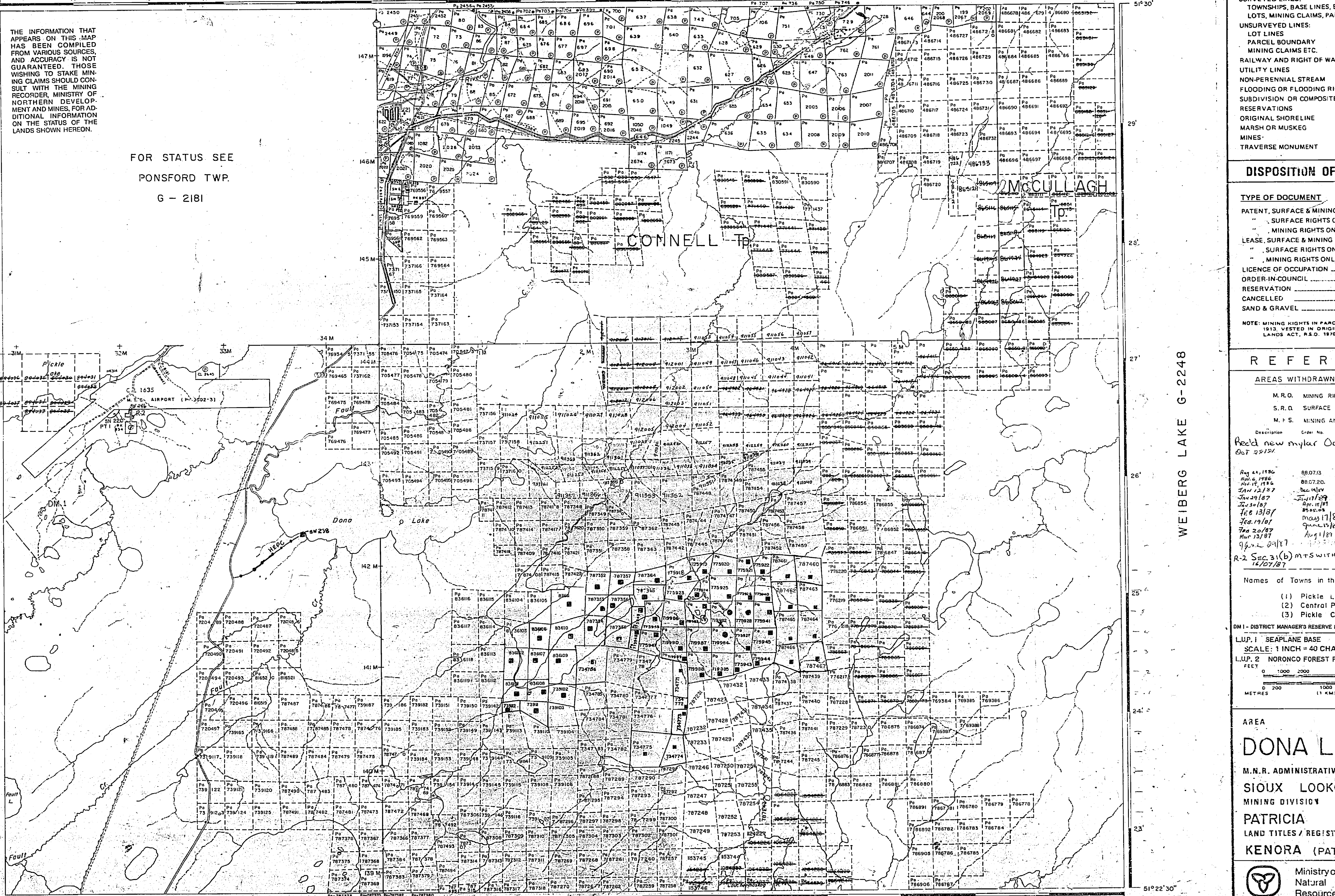
AREA
DONA LAKE
 M.N.R. ADMINISTRATIVE DISTRICT
 SIOUX LOOKOUT
 MINING DIVISION
 PATRICIA
 LAND TITLES / REGISTRY DIVISION
 KENORA (PATRICIA PORTION)



KAPKICHI LAKE G-2081

WEIBERG LAKE G-2248

COUCHEEMOSKOG LAKE G-1996



THE INFORMATION THAT APPEARS ON THIS MAP HAS BEEN COMPILED FROM VARIOUS SOURCES, AND ACCURACY IS NOT GUARANTEED. THOSE WISHING TO STAKE MINING CLAIMS SHOULD CONSULT WITH THE MINING RECORDER, MINISTRY OF NORTHERN DEVELOPMENT AND MINES, FOR ADDITIONAL INFORMATION ON THE STATUS OF THE LANDS SHOWN HEREON.

FOR STATUS SEE
 PONSFORD TWP.
 G - 2181

Sept 24, 1991
 April 15, 1990
 July 27, 1990
 April 11, 1991
 April 24, 1991

TARP LAKE G-2231

THE INFORMATION THAT APPEARS ON THIS MAP HAS BEEN COMPILED FROM VARIOUS SOURCES, AND ACCURACY IS NOT GUARANTEED. THOSE WISHING TO STAKE MINING CLAIMS SHOULD CONSULT WITH THE MINING RECORDER, MINISTRY OF NORTHERN DEVELOPMENT AND MINES, FOR ADDITIONAL INFORMATION ON THE STATUS OF THE LANDS SHOWN HEREON.

FOR STATUS SEE
 PONSFORD TWP.
 G - 2181

KAPKICHI LAKE G-2081

WEIBERG LAKE G-2248

COUCHEEMOSKOG LAKE G-1996

LEGEND

HIGHWAY AND ROUTE No	
OTHER ROADS	
TRAILS	
SURVEYED LINES	
TOWNSHIPS, BASE LINES, ETC	
LOTS, MINING CLAIMS, PARCELS, ETC	
UNSURVEYED LINES	
LOT LINES	
PARCEL BOUNDARY	
MINING CLAIMS ETC	
RAILWAY AND RIGHT OF WAY	
UTILITY LINES	
NON-PERENNIAL STREAM	
FLOODING OR FLOODING RIGHTS	
SUBDIVISION OR COMPOSITE PLAN	
RESERVATION	
ORIGINAL SHOULDER	
MARSH OR MUSKEG	
MINES	
TRAVERSE MONUMENT	

DISPOSITION OF CROWN LANDS

TYPE OF DOCUMENT	SYMBOL
PATENT SURFACE & MINING RIGHTS	
" SURFACE RIGHTS ONLY	
" MINING RIGHTS ONLY	
LEASE SURFACE & MINING RIGHTS	
" SURFACE RIGHTS ONLY	
" MINING RIGHTS ONLY	
LICENCE OF OCCUPATION	
ORDER IN COUNCIL	
RESERVATION	
CANCELLED	
SAND & GRAVEL	

NOTE: MINING RIGHTS IN PARCELS PATENTED PRIOR TO MAY 6 1913 VESTED IN ORIGINAL PATENTEE BY THE PUBLIC LANDS ACT, R.S.O. 1910, CHAP. 180, SEC. 63, SUBSEC. 1

REFERENCES

AREAS WITHDRAWN FROM DISPOSITION

DATE	DESCRIPTION
Aug. 21, 1930	M.R.O. MINING RIGHTS ONLY
Nov. 6, 1936	S.R.O. SURFACE RIGHTS ONLY
Nov. 17, 1936	M.A.S. MINING AND SURFACE RIGHTS
Jan. 29, 1937	
Jan. 30, 1937	
Feb. 19, 1937	
Feb. 19, 1937	
Feb. 20, 1937	
Mar. 13, 1937	
88,0713	
88,0720	
88,0721	
88,0722	
88,0723	
88,0724	
88,0725	
88,0726	
88,0727	
88,0728	
88,0729	
88,0730	
88,0731	
88,0732	
88,0733	
88,0734	
88,0735	
88,0736	
88,0737	
88,0738	
88,0739	
88,0740	
88,0741	
88,0742	
88,0743	
88,0744	
88,0745	
88,0746	
88,0747	
88,0748	
88,0749	
88,0750	
88,0751	
88,0752	
88,0753	
88,0754	
88,0755	
88,0756	
88,0757	
88,0758	
88,0759	
88,0760	
88,0761	
88,0762	
88,0763	
88,0764	
88,0765	
88,0766	
88,0767	
88,0768	
88,0769	
88,0770	
88,0771	
88,0772	
88,0773	
88,0774	
88,0775	
88,0776	
88,0777	
88,0778	
88,0779	
88,0780	
88,0781	
88,0782	
88,0783	
88,0784	
88,0785	
88,0786	
88,0787	
88,0788	
88,0789	
88,0790	
88,0791	
88,0792	
88,0793	
88,0794	
88,0795	
88,0796	
88,0797	
88,0798	
88,0799	
88,0800	

R-2, Sec. 31(b) MTS WITHDRAWN-AUTONOMA SITE 14/07/87

Names of Towns in this area shown in ()

- (1) Pickle Lake
- (2) Central Patricia
- (3) Pickle Point

DM-1 - DISTRICT MANAGER'S RESERVE FOR SAND FOR DONA LAKE MINE

L.M.P. 1 SEAPLANE BASE
 SCALE 1 INCH = 40 CHAINS

L.M.P. 2 NORONCO FOREST PRODUCTS

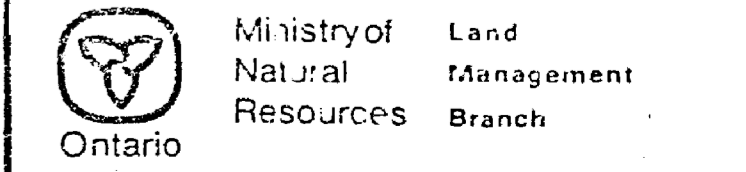
FEET

0 1000 2000 3000 4000 5000

METRES

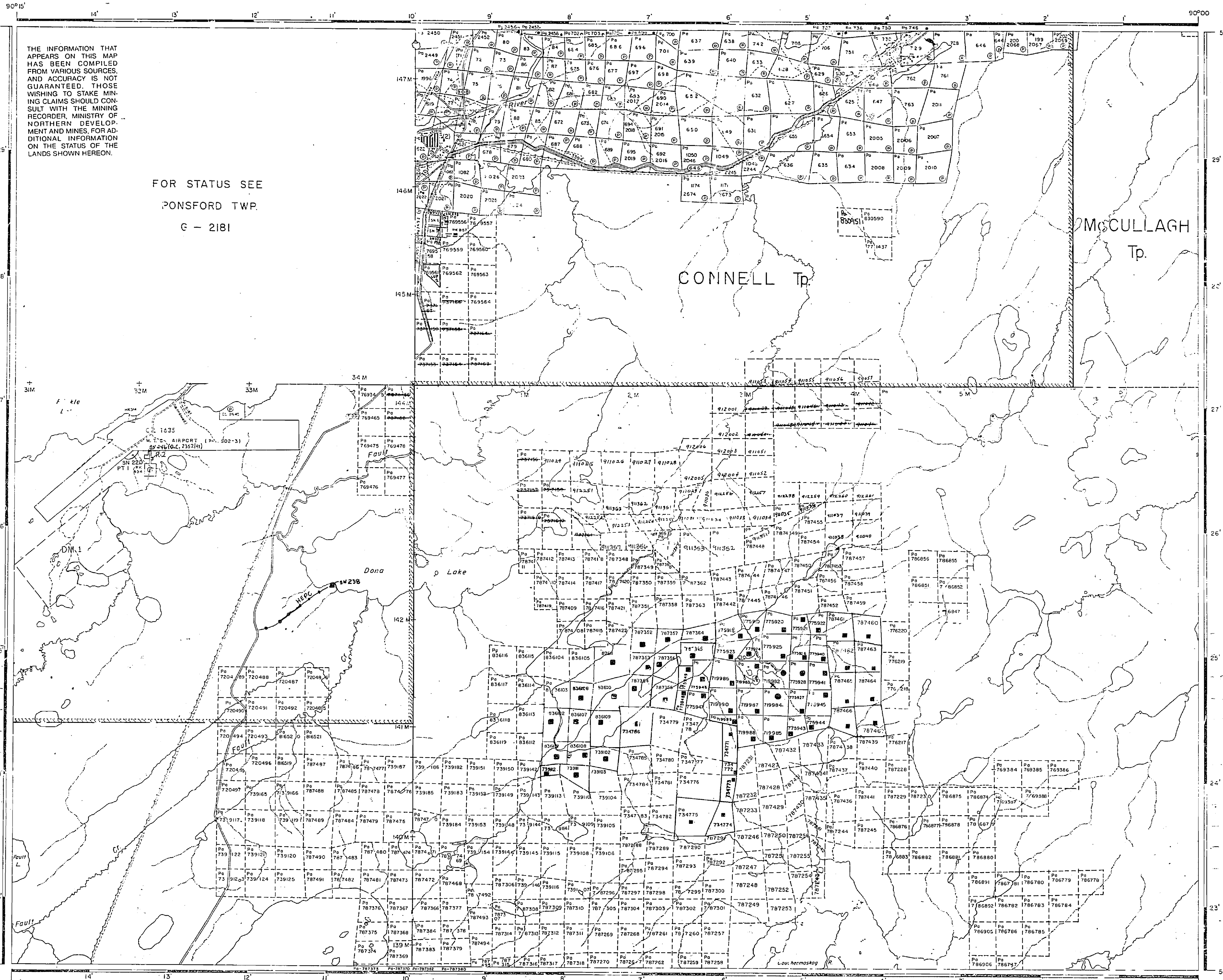
0 1000 2000 3000 4000 5000

AREA
DONA LAKE
 M.N.R. ADMINISTRATIVE DISTRICT
 SIOUX LOOKOUT
 MINING DIVISION
 PATRICIA
 LAND TITLES / REG. STAFF DIVISION
 KENORA (PATRICIA PORTION)



April 24, 1984
 April 15, 1984
 July 27, 1980
 Feb 11, 1910
 April 24, 1911
 May 8, 1911
 July 18, 1911
 Oct 11, 1911
 Jan 15, 1912
 Some 40% change
 Note: 1911

TARP LAKE G-223!



THE INFORMATION THAT APPEARS ON THIS MAP HAS BEEN COMPILED FROM VARIOUS SOURCES, AND ACCURACY IS NOT GUARANTEED. THOSE WISHING TO STAKE MINING CLAIMS SHOULD CONSULT WITH THE MINING RECORDER, MINISTRY OF NORTHERN DEVELOPMENT AND MINES, FOR ADDITIONAL INFORMATION ON THE STATUS OF THE LANDS SHOWN HEREON.

FOR STATUS SEE
 PONSFORD TWP.
 G - 2181

KAPKICHI LAKE G-2081

WEIBERG LAKE G-2248

COUCHEEMOSKOG LAKE G-1996

LEGEND

- HIGHWAY AND ROUTE No.
- OTHER ROADS
- TRAILS
- SURVEYED LINES:
 - TOWNSHIPS, BASE LINES, ETC.
 - LOTS, MINING CLAIMS, PARCELS, ETC.
- UNSURVEYED LINES:
 - LOT LINES
 - PARCEL BOUNDARY
 - MINING CLAIMS ETC.
 - RAILWAY AND RIGHT OF WAY
 - UTILITY LINES
 - NON-PERENNIAL STREAM
 - FLOODING OR FLOODING RIGHTS
 - SUBDIVISION OR COMPOSITE PLAN RESERVATIONS
 - ORIGINAL SHORELINE
 - MARSH OR MUSKOG
 - TRVERSE MONUMENT

DISPOSITION OF CROWN LANDS

TYPE OF DOCUMENT	SYMBOL
PATENT, SURFACE & MINING RIGHTS	
" SURFACE RIGHTS ONLY	
" MINING RIGHTS ONLY	
LEASE, SURFACE & MINING RIGHTS	
" SURFACE RIGHTS ONLY	
" MINING RIGHTS ONLY	
LICENCE OF OCCUPATION	
ORDER-IN-COUNCIL	
RESERVATION	
CANCELLED	
SAND & GRAVEL	

NOTE: MINING RIGHTS IN PARCELS PATENTED PRIOR TO MAY 6, 1913 VESTED IN ORIGINAL PATENTEE BY THE PUBLIC LANDS ACT, R.S.O. 1910 CHAP. 180, SEC. 63, SUBSEC. 1.

REFERENCES

- AREAS WITHDRAWN FROM DISPOSITION:
 - M.R.O. MINING RIGHTS ONLY
 - S.R.O. SURFACE RIGHTS ONLY
- OC 2352/1911 M.S. MINING AND SURFACE RIGHTS
 Description: Oct. 21/91 (54246)
 Order No. Date Disposition Fee
- AREA INCORPORATED IN THE TOWNSHIP OF PICKLE LAKE.

Feb 14/96 clear

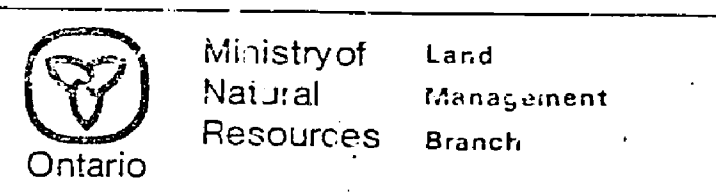
R-2 Sec. 3(b) MTS WITHDRAWN - ANTENNA SITE 11/07/87

- Names of Towns in this area shown thus ()
- (1) Pickle Lake
 - (2) Central Patricia
 - (3) Pickle Crow

DM 1 - DISTRICT MANAGER'S RESERVE FOR SAND FOR DONA LAKE MNE

L.U.P. 1 SEAPLANE BASE
 SCALE: 1 INCH = 40 CHAINS
 L.U.P. 2 NORONCO FOREST PRODUCTS

AREA
DONA LAKE
 M.N.R. ADMINISTRATIVE DISTRICT
 SIOUX LOOKOUT
 MINING DIVISION
 PATRICIA
 LAND TITLES / REG. STRY DIVISION
 KENORA (PATRICIA PORTION)



TARP LAKE G-2231

LEGEND

HIGHWAY AND ROUTE No.	
OTHER ROADS	
TRAILS	
SURVEYED LINES.	
TOWNSHIPS, BASE LINES, ETC.	
LOTS, MINING CLAIMS, ETC.	
UNSURVEYED LINES	
LOT LINES	
PARCEL BOUNDARY	
MINING CLAIMS ETC	
RAILWAY AND RIGHT OF WAY	
UTILITY LINES	
NON-PERENNIAL STREAM	
FLOODING OR FLOODING RIGHTS	
SUBDIVISION OR COMPOSITE PLAN	
RESERVATIONS	
ORIGINAL SHORELINE	
MARSH OR MUSKEG	
MINES	
TRAVERSE MONUMENT	

DISPOSITION OF CROWN LANDS

TYPE OF DOCUMENT	SYMBOL
PATENT SURFACE & MINING RIGHTS	
SURFACE RIGHTS ONLY	
MINING RIGHTS ONLY	
LEASE SURFACE & MINING RIGHTS	
SURFACE RIGHTS ONLY	
MINING RIGHTS ONLY	
LICENCE OF OCCUPATION	
ORDER-IN-COUNCIL	
RESERVATION	
CANCELLED	
SAND & GRAVEL	

NOTE: MINING RIGHTS IN PARCELS PATENTED PRIOR TO MAY 6, 1913 VESTED IN ORIGINAL PATENTEES BY THE PUBLIC LANDS ACT, R.S.O. 1913 CHAP. 190, SEC. 63, SUBSEC. 1.

REFERENCES

AREAS WITHDRAWN FROM DISPOSITION:

M.R.O. MINING RIGHTS ONLY	
S.R.O. SURFACE RIGHTS ONLY	
M.F.S. MINING AND SURFACE RIGHTS	

Redrawn in part Oct 21/80

Aug 21, 1896	880715	Sept 7/84	June 15/90
Nov 17, 1896	880720		
Jan 24/87		NOV. 15/89	
Feb 20/87			
Feb 19/87			
Feb 20/87			
Mar 13/87			

R-2 Sec. 3(b) m.t.s WITHDRAWN - ANTENNA SITE 11/07/87

Names of Towns in this area shown in ()

- (1) Pickle Lake
- (2) Central Patricia
- (3) Pickle Crow

DM 1 - DISTRICT MANAGER'S RESERVE FOR SAND FOR DONA LAKE MINE

LUP. 1 SEAPLANE BASE
SCALE 1 INCH = 40 CHAINS

LUP. 2 NORONCO FOREST PRODUCTS

DM 2 - DISTRICT MANAGER'S RESERVE FOR SAND FOR DONA LK MINE

AREA

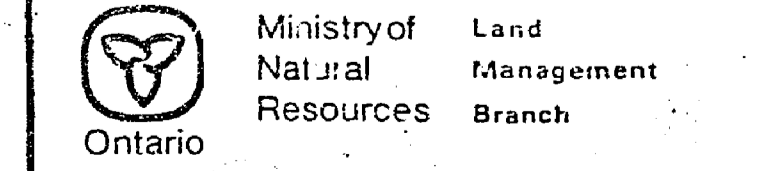
DONA LAKE

M.N.R. ADMINISTRATIVE DISTRICT

SIOUX LOOKOUT
MINING DIVISION

PATRICIA
LAND TITLES / REGISTRY DIVISION

KENORA (PATRICIA PORTION)



THE INFORMATION THAT APPEARS ON THIS MAP HAS BEEN COMPILED FROM VARIOUS SOURCES, AND ACCURACY IS NOT GUARANTEED. THOSE WISHING TO STAKE MINING CLAIMS SHOULD CONSULT WITH THE MINING RECORDER, MINISTRY OF NORTHERN DEVELOPMENT AND MINES, FOR ADDITIONAL INFORMATION ON THE STATUS OF THE LANDS SHOWN HEREON.

FOR STATUS SEE
PONSFORD TWP.
G - 2181

KAPKICHI LAKE G-2081

WEIBERG LAKE G-2248

COUCHEEMOSKOG LAKE G-1996

TARP LAKE G-2231

LEGEND

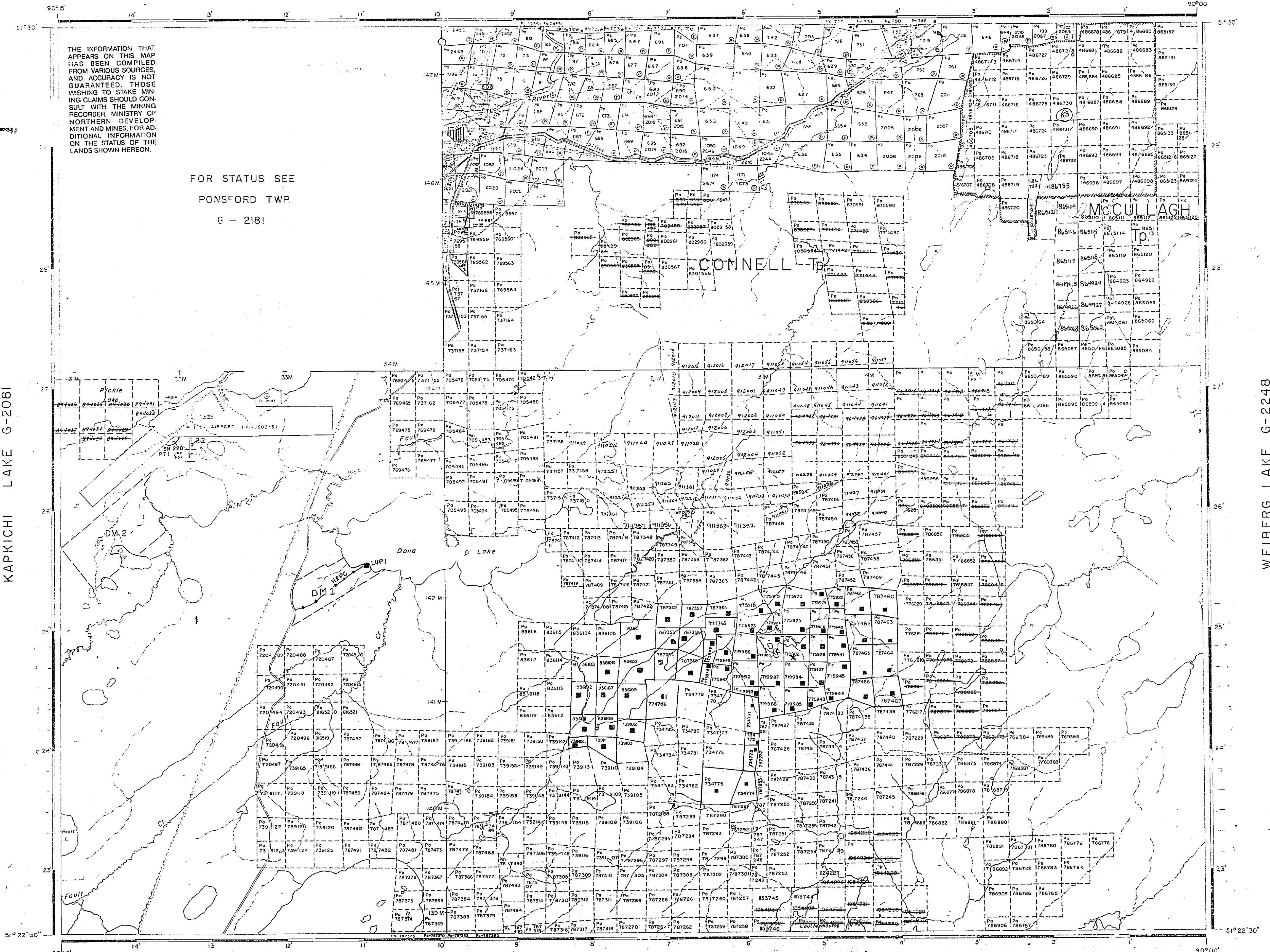
- HIGHWAY AND ROUTE No.
- OTHER ROADS
- TRAILS
- SURVEYED LINES
 - TOWNSHIPS, BASE LINES ETC.
 - LOTS, MINING CLAIMS, PARCELS, ETC.
- UNSURVEYED LINES
 - LOT LINES
 - PARCEL BOUNDARY
 - MINING CLAIMS ETC.
- RAILWAY AND RIGHT OF WAY
- UTILITY LINES
- NON-PERENNIAL STREAM
- FLOODING OF FLOODING RIGHTS
- SUBDIVISION OR COMPOSITE PLAN RESERVATIONS
- ORIGINAL SHOPELINE
- MARSH OR MUSKIEG
- MINES
- TRAVERSE MONUMENT

THE INFORMATION THAT APPEARS ON THIS MAP HAS BEEN COMPILED FROM VARIOUS SOURCES, AND ACCURACY IS NOT GUARANTEED. THOSE WISHING TO STAKE MINING CLAIMS SHOULD CONSULT WITH THE MINING RECORDER, MINISTRY OF NORTHERN DEVELOPMENT AND MINES, FOR ADDITIONAL INFORMATION ON THE STATUS OF THE LANDS SHOWN HEREON.

FOR STATUS SEE
PONSFORD TWP.
G - 2181

KAPKICHI LAKE G-2081

WEIBERG LAKE G-2248



DISPOSITION OF CROWN LANDS

TYPE OF DOCUMENT	SYMBOL
PATENT SURFACE & MINING RIGHTS	
SURFACE RIGHTS ONLY	
MINING RIGHTS ONLY	
LEASE SURFACE & MINING RIGHTS	
SURFACE RIGHTS ONLY	
MINING RIGHTS ONLY	
LICENCE OF OCCUPATION	
ORDER IN COUNCIL	
RESERVATION	
CANCELLED	
SAND & GRAVEL	

NOTE: MINING RIGHTS IN PARCELS PATENTED PRIOR TO MAY 6, 1913, VESTED IN ORIGINAL PATENTEE BY THE PUBLIC LANDS ACT, R.S.O. 1910, CHAP. 380, SEC. 63, SUBSEC. 1.

REFERENCES

AREAS WITHDRAWN FROM DISPOSITION

M.R.O. MINING RIGHTS ONLY	S.R.O. SURFACE RIGHTS ONLY	M.A.S. MINING AND SURFACE RIGHTS
880733		
880734		
880735		
880736		
880737		
880738		
880739		
880740		
880741		
880742		
880743		
880744		
880745		
880746		
880747		
880748		
880749		
880750		

R-2 Sec. 31(b) MTS WITHDRAWN - ANTENNA SITE 14/07/87

(3) S.D.S. W-31-02/90 NWC 20/9/10 MTS

Names of Towns in this area shown this ()

- (1) Pickle Lake
- (2) Central Patricia
- (3) Pickle Patricia

DM 1 - DISTRICT MANAGER'S RESERVE FOR SAND FOR DONA LAKE MINE

L.U.P. 1 SEAPLANE BASE
SCALE 1 INCH = 40 CHAINS

L.U.P. 2 NORONCO FOREST PRODUCTS

FEET 0 1000 2000 4000 6000

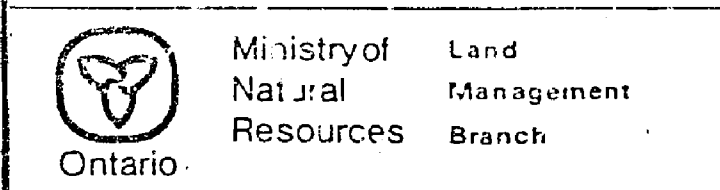
METRES 0 1000 2000 4000

DM 2 - DISTRICT MANAGER'S RESERVE FOR SAND FOR DONA LK MINE

AREA

DONA LAKE

M.N.R. ADMINISTRATIVE DISTRICT
SIOUX LOOKOUT
MINING DIVISION
PATRICIA
LAND TITLES / REG. SURV. DIVISION
KENORA (PATRICIA PORTION)



COUCHEEMOSKOG LAKE G-1996