

XIII XII XI X IX VIII VII VI V IV III II I

DORION

DISTRICT OF THUNDER BAY
THUNDER BAY MINING DIVISION

SCALE 1-INCH = 40 CHAINS

LEGEND

- PATENTED LAND
- CROWN LAND SALE
- LEASES
- LOCATED LAND
- LICENSE OF OCCUPATION
- MINING RIGHTS ONLY
- SURFACE RIGHTS ONLY
- ROADS
- IMPROVED ROADS
- KING'S HIGHWAYS
- RAILWAYS
- POWER LINES
- MARSH OR MUSKEG
- MINES
- CANCELLED
- PATENTED SRO


NOTES

400' surface rights reservation along the shores of all lakes and rivers.

Land under waters of Lake Superior withdrawn from staking by Order in Council dated 30th April, 1912.

Areas withdrawn from staking under Section 43 of the Mining Act (R.S.O. 1970)

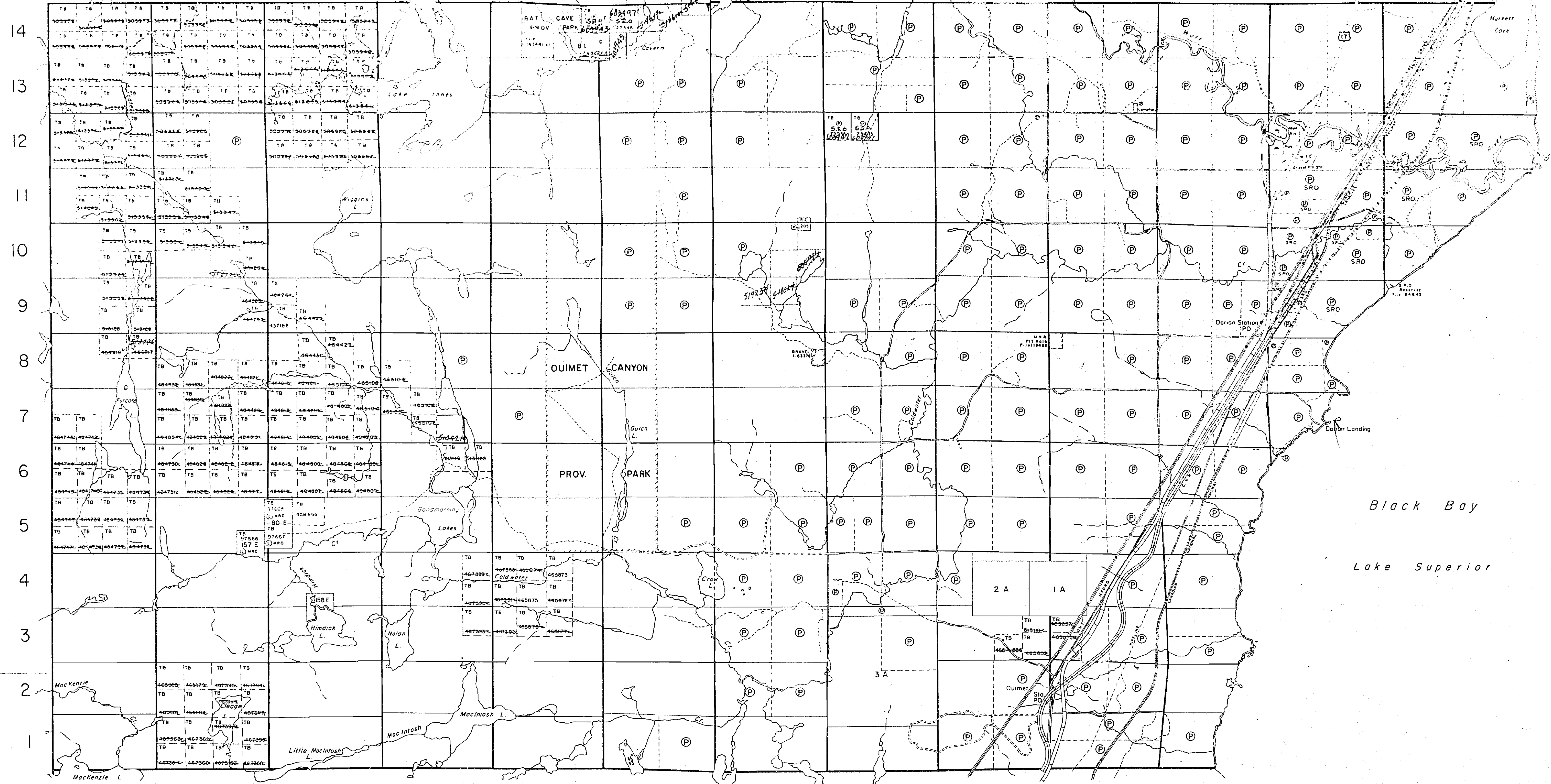
Order No.	File	Date	Disposition
34662			



GLSI THUNDER BAY DIST MAY 20/75

PLAN NO. M.1701

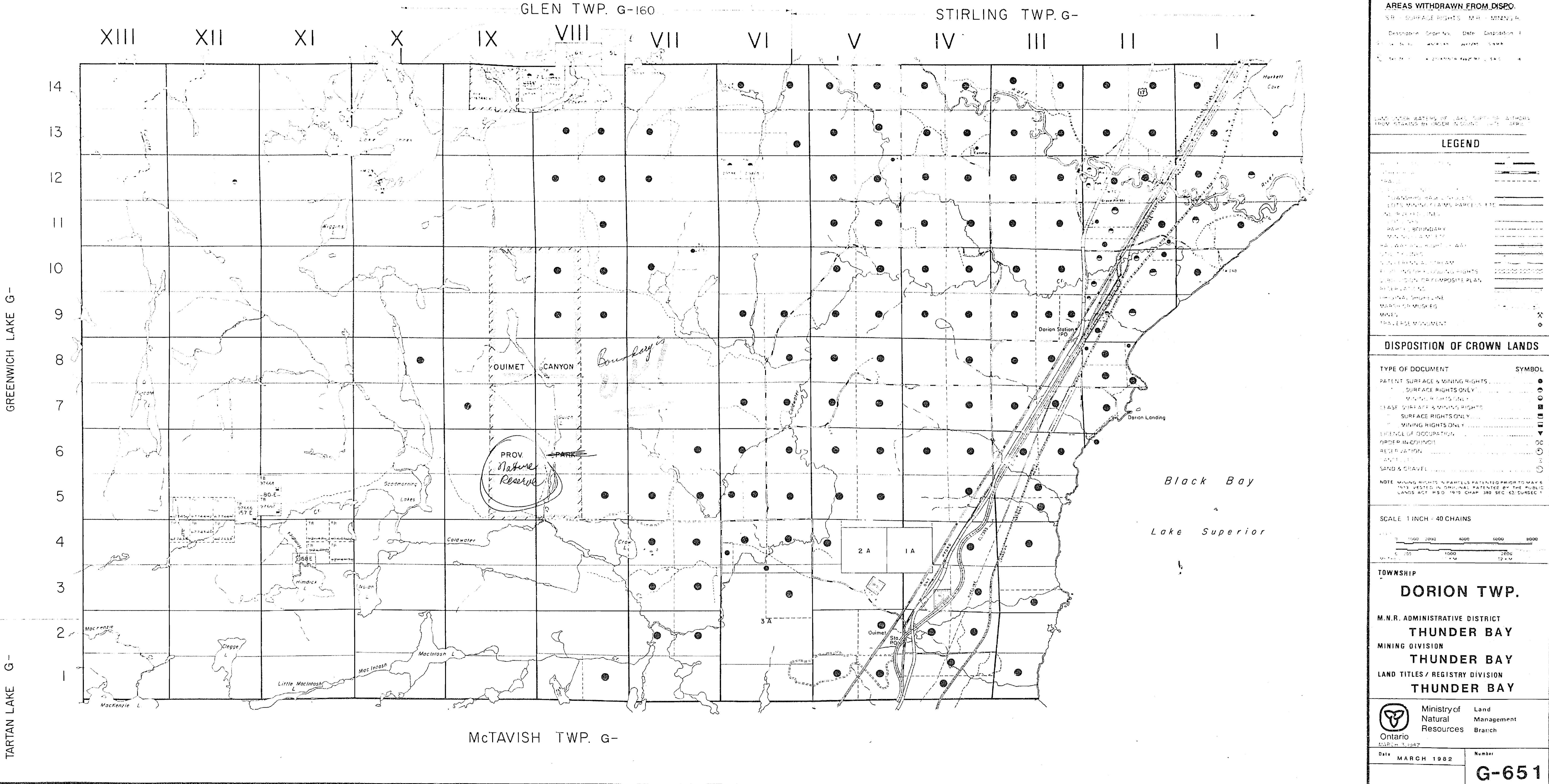
ONTARIO
MINISTRY OF NATURAL RESOURCES
SURVEYS AND MAPPING BRANCH



McTAVISH TWP. M.1812

GREENWICH LAKE M.2621

TARTAN LAKE M.2634



GLEN TWP. G-160

STIRLING TWP. G-

AREAS WITHDRAWN FROM DISPO.

SR SURFACE RIGHTS M.R. MINING R.

Descriptive Order No. Date Disposition
 1 2 3 4 5 6 7 8 9 10 11 12 13 14

LAND WATER WATERS OF LAKE SUPERIOR WITHDRA
 FROM RESAINS BY ORDER IN COURT 1971 1972

LEGEND

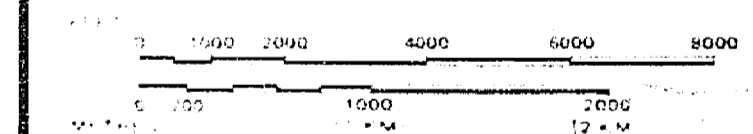
- UNDEVELOPED LAND
- ROAD
- RAILROAD
- TOWNSHIP BOUNDARY
- RANGING CLAIMS PARCELS ETC.
- WATER BOUNDARY
- MINING CLAIMS
- RAILWAY RIGHTS OF WAY
- CANAL
- CREEK
- RIVER
- DIVISION OF COMPOSITE PLAN
- WATER LANDING
- MARSH SHINGLE LINE
- MARSH MUSKIEG
- MARSH
- TRANSVERSE MONUMENT

DISPOSITION OF CROWN LANDS

TYPE OF DOCUMENT	SYMBOL
PATENT SURFACE & MINING RIGHTS	●
SURFACE RIGHTS ONLY	○
MINING RIGHTS ONLY	○
LEASE SURFACE & MINING RIGHTS	○
SURFACE RIGHTS ONLY	○
MINING RIGHTS ONLY	○
LEASE OF OCCUPATION	○
ORDER IN COUNCIL	DC
RESERVATION	○
WATER	○
SAND & GRAVEL	○

NOTE: MINING RIGHTS & PARCELS PATENTED PRIOR TO MAY 6 1913 VESTED IN ORIGINAL PATENTEE BY THE PUBLIC LANDS ACT R.S.O. 1913 CHAP. 380 SEC. 63 SURSEC. 1

SCALE 1 INCH = 40 CHAINS



TOWNSHIP
DORION TWP.

M.N.R. ADMINISTRATIVE DISTRICT
THUNDER BAY

MINING DIVISION
THUNDER BAY

LAND TITLES / REGISTRY DIVISION
THUNDER BAY

Ministry of Natural Resources
 Ontario
 Land Management Branch

Date: MARCH 1982
 Number: G-651

GREENWICH LAKE G-

TARTAN LAKE G-

XIII

XII

XI

X

IX

VIII

VII

VI

V

IV

III

II

I

14

13

12

11

10

9

8

7

6

5

4

3

2

1

McTAVISH TWP. G-

G-651

GLEN TWP. G-160

STIRLING TWP. G-175

AREAS WITHDRAWN FROM DISPOSITION
SR: SURFACE RIGHTS, M.R.: MINING RIGHTS

Description	Order No.	Date	Disposition	File
1	Sec 36/80	WHCH/82	Jan/7/85	5 6/88
2	Sec 36/80	W-23/82/WH	Feb./1987	5 6/88

LAND UNDER WATERS OF LAKE SUPERIOR WITHDRAWN FROM STAKING BY ORDER IN COUNCIL IN FEBRUARY 1982

LEGEND

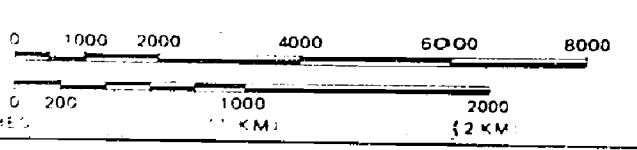
HIGHWAY AND OTHER ROADS	
TRAILS	
SURVEYED LINES	
TOWNSHIP, RANGE, MERIDIAN, ETC.	
LEASING, MINING CLAIMS, PARCELS, ETC.	
UNDEVELOPED LOTS	
RAILROADS	
RAILROAD RIGHTS OF WAY	
UNDEVELOPED STREAM	
FRONTAGE OR FLOODING RIGHTS	
PROBATION OR COMPASS PLAN	
RESERVATION	
ORIGINAL SURVEY LINE	
MARKED MINERAL	
MINES	
TRAVERSE WORK	

DISPOSITION OF CROWN LANDS

TYPE OF DOCUMENT	SYMBOL
PATENT, SURFACE & MINING RIGHTS	
SURFACE RIGHTS ONLY	
MINING RIGHTS ONLY	
LEASE, SURFACE & MINING RIGHTS	
SURFACE RIGHTS ONLY	
MINING RIGHTS ONLY	
LICENCE OF OCCUPATION	
ORDER-IN-COUNCIL	
RESERVATION	
CANCELLED	
SAND & GRAVEL	
LAND USE PERMITS FOR COMMERCIAL TOURISM, OUTPOST CAMPS	

NOTE: MINING RIGHTS IN PARCELS PATENTED PRIOR TO MAY 6, 1912, VESTED IN ORIGINAL PATENTEES BY THE PUBLIC LANDS ACT, R.S.O. 1970, CHAP. 380, SEC. 63 SUBSEC. 1.

SCALE: 1 INCH = 40 CHAINS



TOWNSHIP

DORION TWP.

M.N.R. ADMINISTRATIVE DISTRICT

THUNDER BAY

MINING DIVISION

THUNDER BAY

LAND TITLES / REGISTRY DIVISION

THUNDER BAY

Ministry of Natural Resources
Land Management Branch
Ontario

MARCH 3, 1987

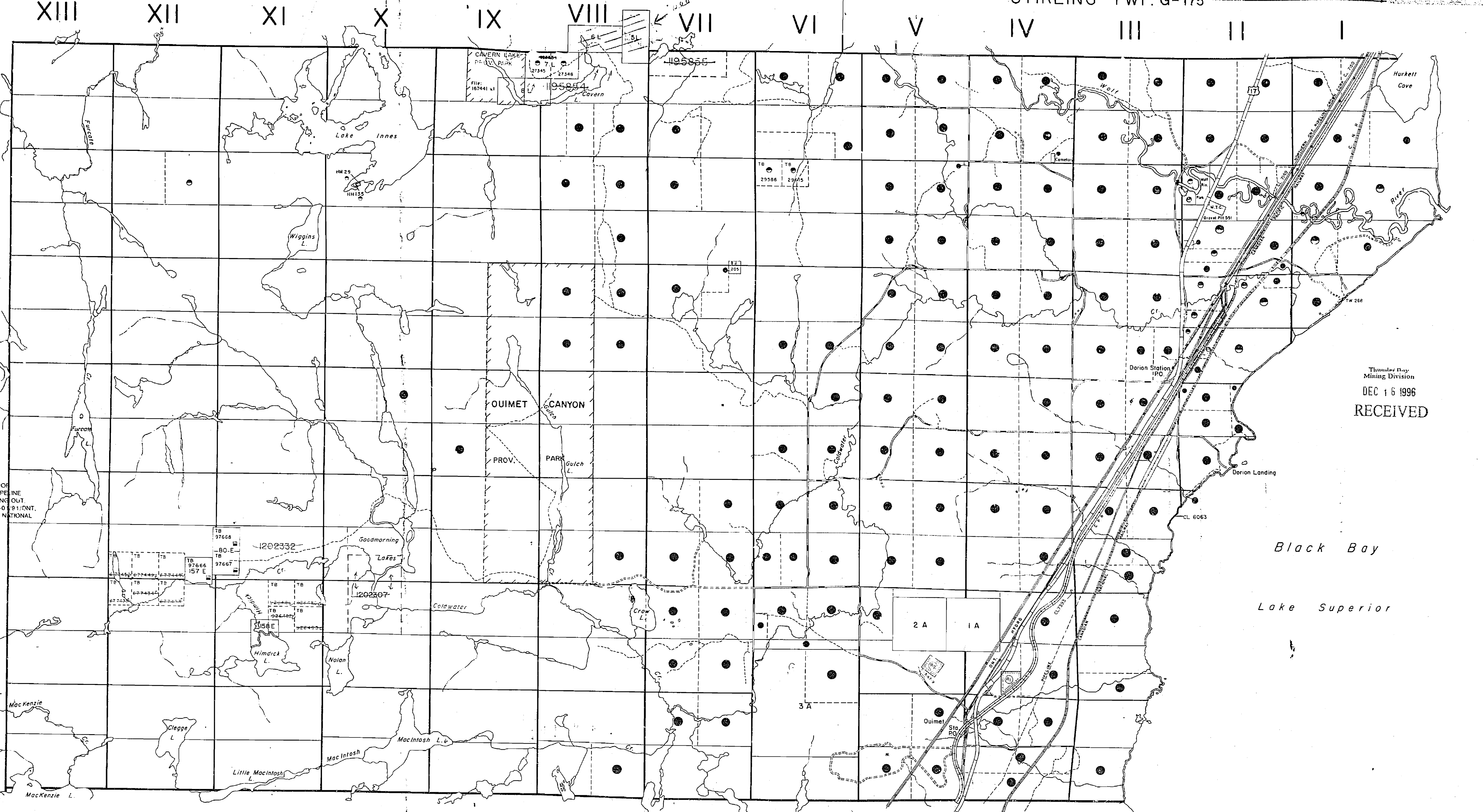
Date MARCH 1982

Number G-651

GREENWICH LAKE G-2705

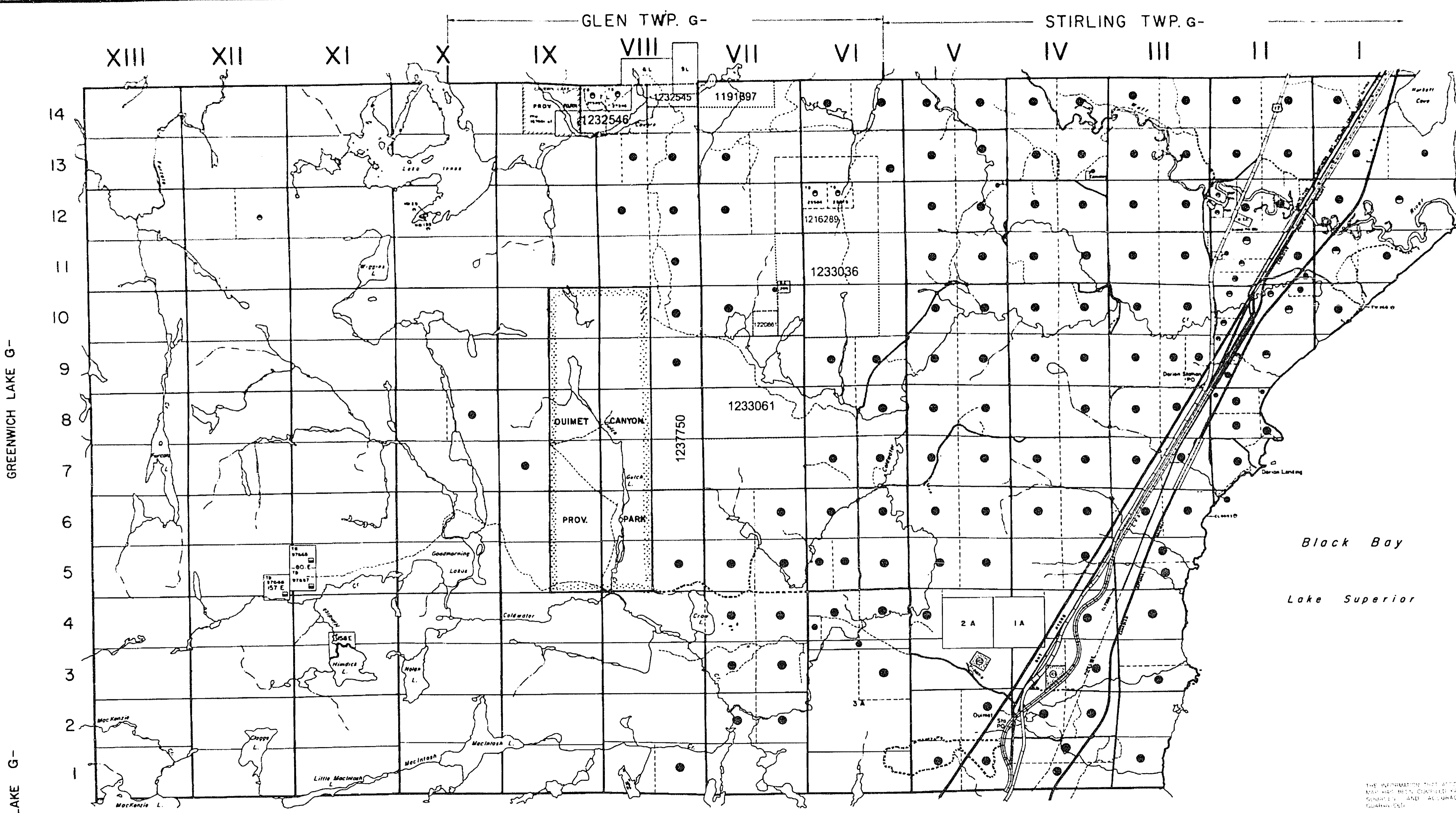
TARTAN LAKE G-2706

McTAVISH TWP. G-675



THE SURFACE RIGHTS LYING WITHIN 40.25 m OF THE CENTER LINE OF THE TRANS CANADA PIPELINE RIGHT-OF-WAY ARE WITHDRAWN FROM STAKING OUT, RESPECTING SALE OR LEASE BY ORDER IN COUNCIL DATED SEPT. 20, 1991. SECTION 112 OF THE NATIONAL ENERGY ACT APPLIES TO THIS AREA.

THE INFORMATION THAT APPEARS ON THIS MAP HAS BEEN COMPILED FROM VARIOUS SOURCES, AND ACCURACY IS NOT GUARANTEED. THOSE WISHING TO STAKE MINING CLAIMS SHOULD CONSULT WITH THE MINING RECORDER, MINISTRY OF NORTHERN DEVELOPMENT AND MINES, FOR ADDITIONAL INFORMATION ON THE STATUS OF THE LANDS SHOWN HEREON.



REFERENCES

AREAS WITHDRAWN FROM DISPOSITION

Designation	Order No.	Date	Disposition	File
SR	1000	1911	SR	1000
MR	1000	1911	MR	1000

LANDS UNDER WATERS OF LAKE SUPERIOR WITHDRAWN FROM STANDING BY ORDER IN COUNCIL DATED APRIL 21, 1912

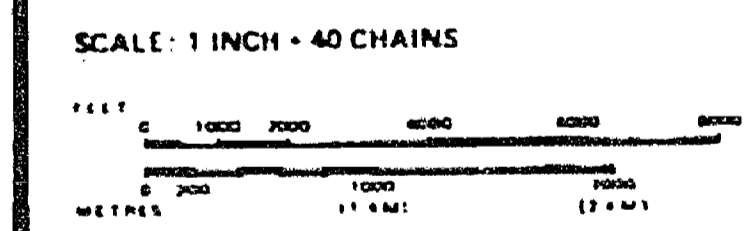
LEGEND

HIGHWAY AND ROUTE NO.	
OTHER ROADS	
TRAILS	
SURVEYED LINES	
TOWNSHIP, RANGE, ETC.	
LOTS, MINING CLAIMS, PARCELS, ETC.	
UNSURVEYED LINES	
LOT LINES	
PARCEL BOUNDARY	
MINING CLAIMS, ETC.	
RAILWAY AND RIGHT OF WAY	
UTILITY LINES	
NON PERENNIAL STREAM	
FLOODING OR FLOODING RIGHTS	
SUBDIVISION OR COMPOSITE PLAN	
RESERVATIONS	
ORIGINAL SHORELINE	
MARSH OR MUSKIEG	
MINES	
TRAVERSE MONUMENT	

DISPOSITION OF CROWN LANDS

TYPE OF DOCUMENT	SYMBOL
PATENT, SURFACE & MINING RIGHTS	
- SURFACE RIGHTS ONLY	
- MINING RIGHTS ONLY	
LEASE SURFACE & MINING RIGHTS	
- SURFACE RIGHTS ONLY	
- MINING RIGHTS ONLY	
LICENCE OF OCCUPATION	
ORDER IN COUNCIL	
RESERVATION	
CANCELLED	
SAND & GRAVEL	
LAND USE FRONT FOR COMMERCIAL TOURISM OUTPOST CAMPS	

NOTE: MINING RIGHTS IN PARCELS PATENTED PRIOR TO 1912 ARE NOT VESTED IN ORIGINAL PATENTEE BY THE PUBLIC LANDS ACT R.S.O. 1918, CHAP. 284 SEC. 63 SUBSEC. 1




TOWNSHIP
DORION TWP.

M.N.R. ADMINISTRATIVE DISTRICT
THUNDER BAY

MINING DIVISION
THUNDER BAY

LAND TITLES / REGISTRY DIVISION
THUNDER BAY



THE INFORMATION SHOWN ON THIS MAP HAS BEEN OBTAINED FROM VARIOUS SOURCES AND ACCURACY IS NOT GUARANTEED.

MAR 30 2020

THIS MAP IS THE PROPERTY OF THE MINISTRY OF NATURAL RESOURCES AND LAND MANAGEMENT. IT IS LOANED TO YOU BY THE MINISTRY OF NATURAL RESOURCES AND LAND MANAGEMENT. IT IS TO BE USED ONLY FOR THE PURPOSES FOR WHICH IT WAS ISSUED. IT IS NOT TO BE REPRODUCED OR TRANSMITTED IN ANY FORM OR BY ANY MEANS, ELECTRONIC OR MECHANICAL, INCLUDING PHOTOCOPYING, RECORDING, OR BY ANY INFORMATION STORAGE AND RETRIEVAL SYSTEM, WITHOUT THE WRITTEN PERMISSION OF THE MINISTER OF NATURAL RESOURCES AND LAND MANAGEMENT.

GREENWICH LAKE G-

TARTAN LAKE G-

McTAVISH TWP. G-

DORION

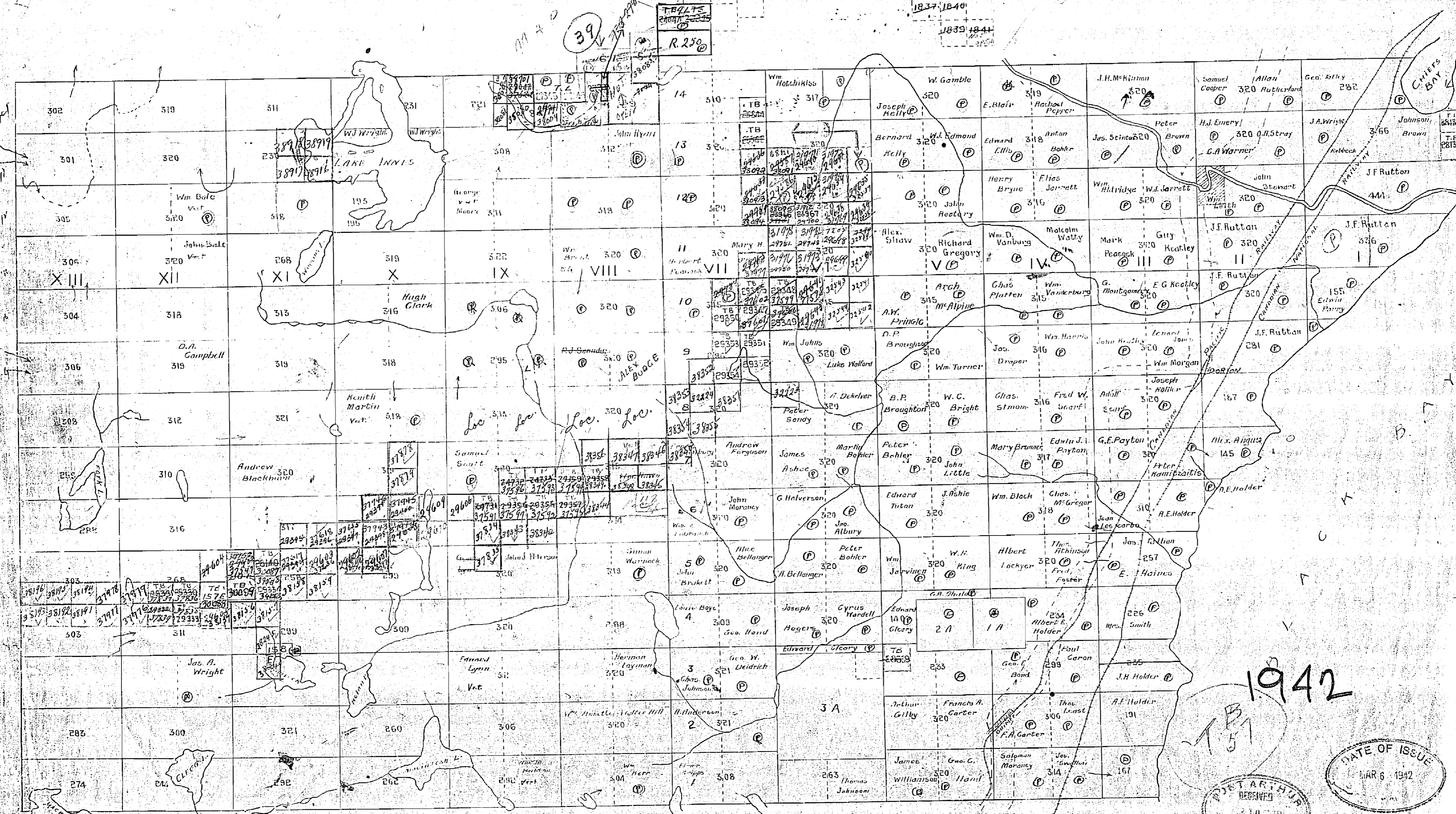
Scale 40 chains to 1 inch.

T.F. TB
3461 3358

SEE MAP NO 39

76 76
24729-24728
78 78
24730-24727

1835
1836
1837-1840
1839-1844



1942

REGISTERED
MUNICIPALITY OF DORION
DATE OF ISSUE
MAR 6 1942

M E T A V I S H

GLEN TWP

STIRLING TWP

XIII

XII

XI

X

IX

VIII

VII

VI

V

IV

III

II

I

14

13

12

11

10

9

8

7

6

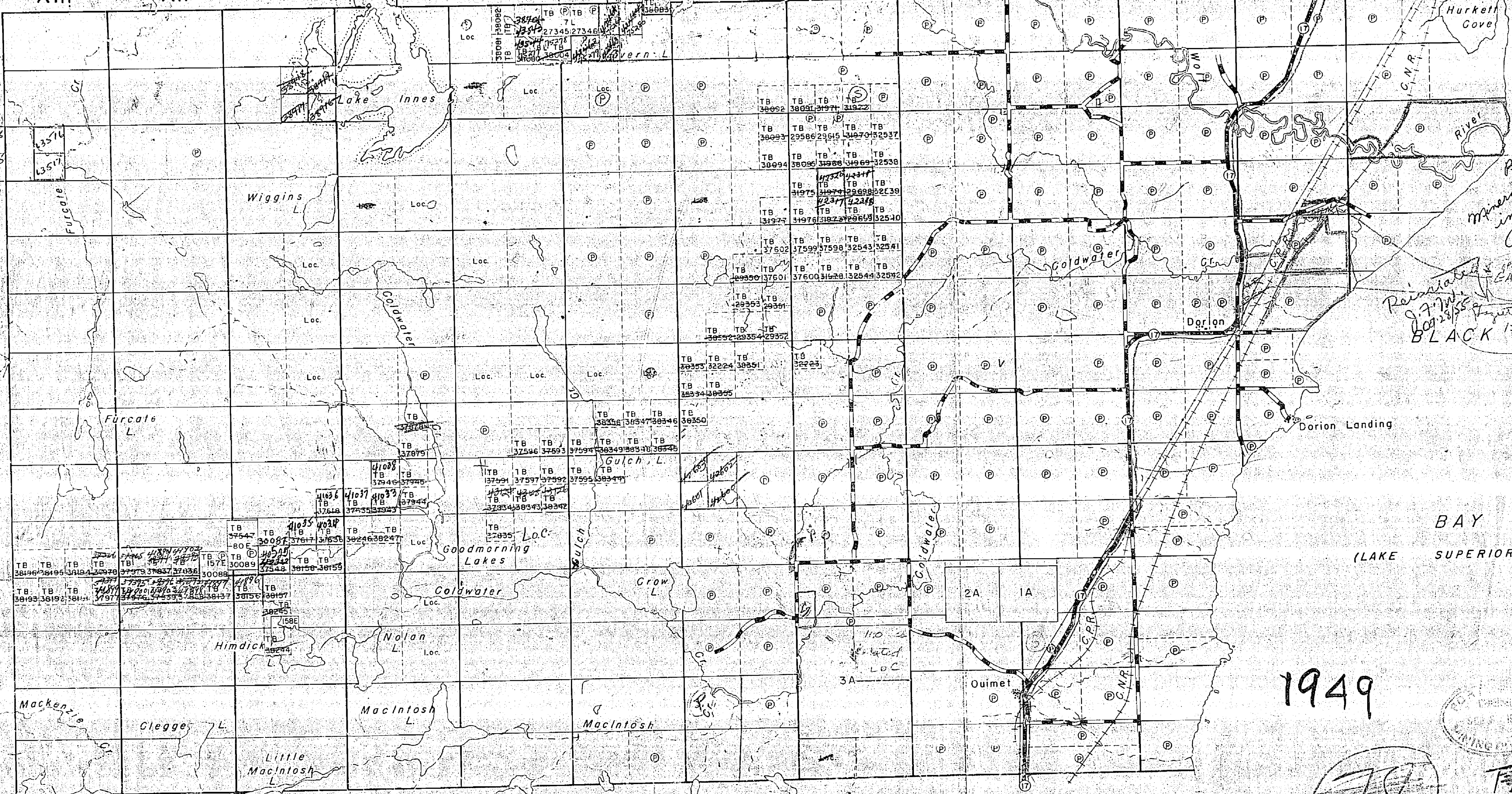
5

4

3

2

1




H.C.R.
Land Mark
Red Mark
in Location
Aug 24/49

Reclamation
G.F.M.
10/23/55
BLACK 15 mo 1954

BAY
(LAKE SUPERIOR)

1949



MCTAVISH TWP

Handwritten scribbles and the number '1701' in the bottom right corner.

GLEN TWP.

STIRLING TWP.

THE TOWNSHIP OF **DORION**

DISTRICT OF THUNDER BAY

PORT ARTHUR MINING DIVISION

SCALE: 1-INCH= 40 CHAINS

LEGEND

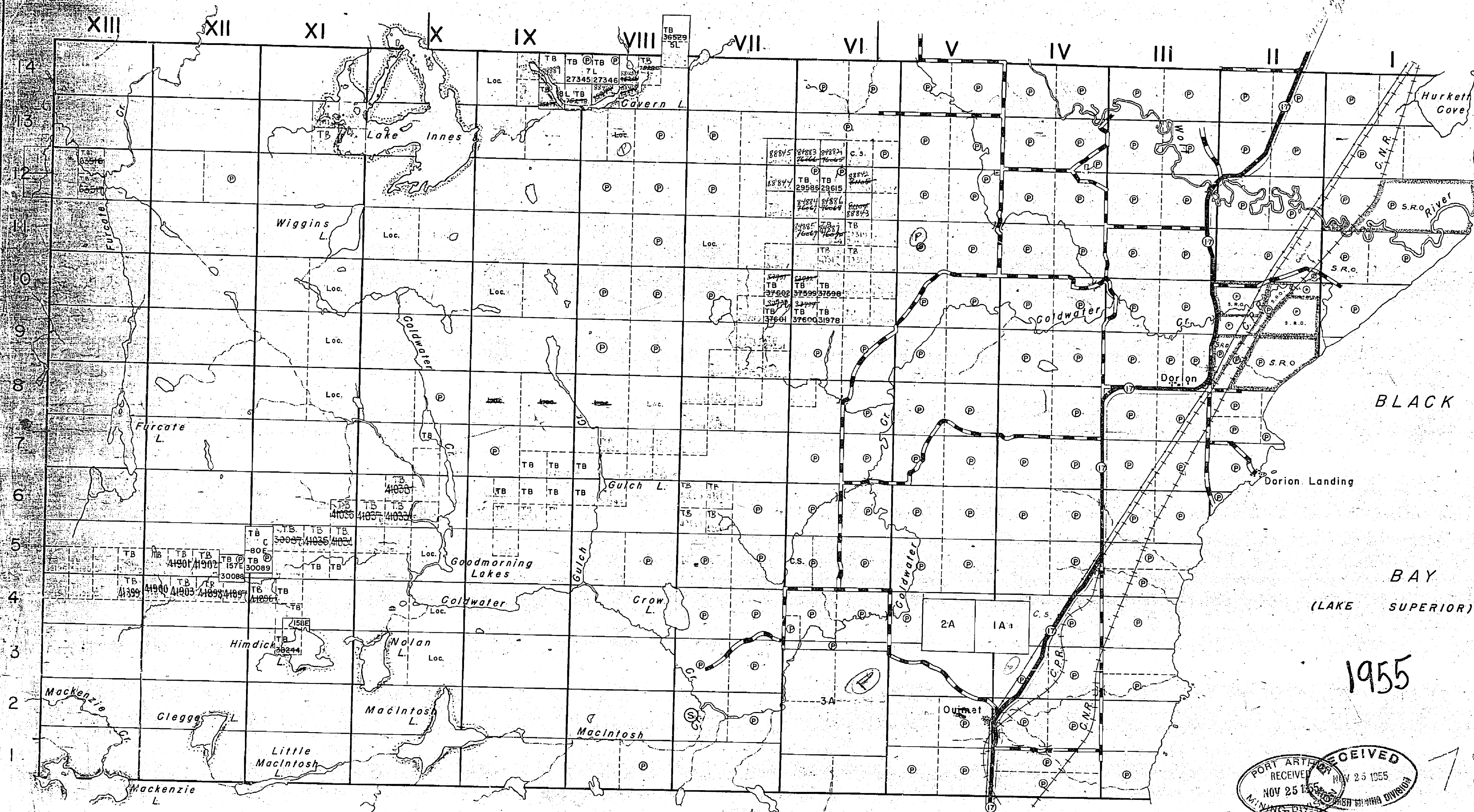
- PATENTED LAND
- CROWN LAND SALE
- LOCATED LAND
- LICENSE OF OCCUPATION
- LEASES
- ROADS
- IMPROVED ROADS
- KING'S HIGHWAY
- RAILWAYS
- POWER LINES
- MARSH OR MUSKEG

NOTES

SURFACE RESERVATIONS 400 FEET WIDE BY DEPT. OF L. & F. SHOWN THUS:

600 FEET ON EACH SIDE OF THE CENTRAL LINE OF THE KING'S HIGHWAY IS RESERVED TO DEPT. OF HIGHWAYS.

TOPOGRAPHY FROM E.R.I. SHEETS



1955

RECEIVED
 PORT ARTHUR MINING DIVISION
 NOV 25 1955

RECEIVED
 PORT ARTHUR MINING DIVISION
 NOV 25 1955

78

M 1701

MCTAVISH TWP.

PLAN NO. M1701

DEPARTMENT OF MINES - ONTARIO

1701

GLEN TWP.

STIRLING TWP.

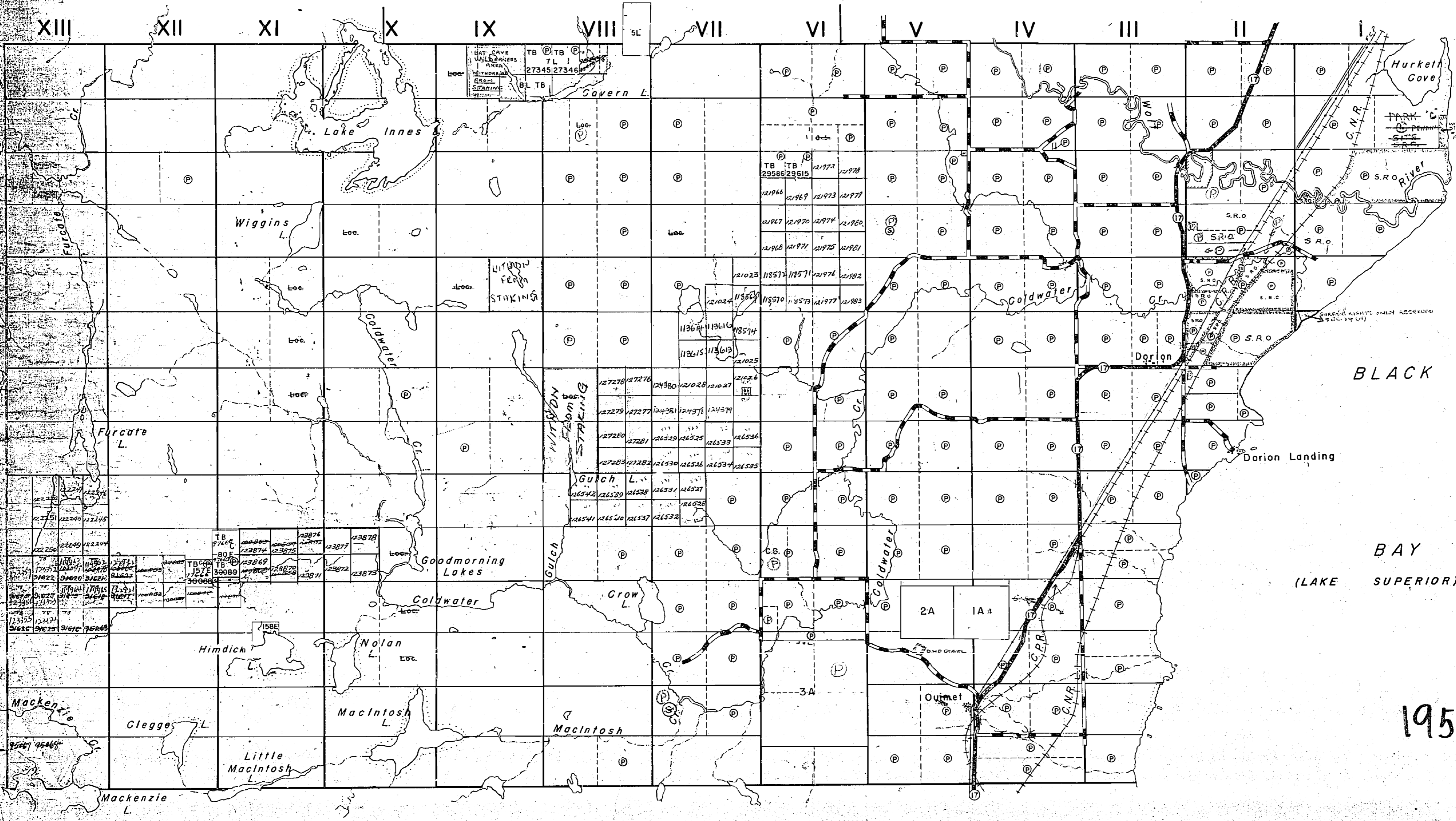
THE TOWNSHIP OF

DORION

DISTRICT OF THUNDER BAY

PORT ARTHUR MINING DIVISION

SCALE: 1-INCH= 40 CHAINS



LEGEND

- PATENTED LAND (P)
- CROWN LAND SALE (S)
- LOCATED LAND (Loc.)
- LICENSE OF OCCUPATION (L.O.)
- LEASES (L)
- ROADS (—)
- IMPROVED ROADS (—)
- KING'S HIGHWAY (—)
- RAILWAYS (—)
- POWER LINES (—)
- MARSH OR MUSKEG (—)

NOTES

SURFACE RESERVATIONS 400 FEET WIDE BY DEPT. OF L. & F. SHOWN THUS: —

600 FEET ON EACH SIDE OF THE CENTRE LINE OF THE KING'S HIGHWAY IS RESERVED TO DEPT. OF HIGHWAYS.

TOPOGRAPHY FROM F.R.I. SHEETS.

LAND UNDER LAKE SUPERIOR WITHDRAWN FROM STAKING BY ORDER IN COUNCIL DATED APRIL 30, 1912.

Wolf-River-Provincial-Picnic-Grounds, Cont. 2, Lot 12, shown thus: —

BLACK BAY (LAKE SUPERIOR)

1959



MCTAVISH TWP.

PLAN NO. 17-1701

DEPARTMENT OF MINES

—ONTARIO—

DORION

DISTRICT OF THUNDER BAY
PORT ARTHUR MINING DIVISION

SCALE: 1-INCH = 40 CHAINS

LEGEND

- PATENTED LAND Ⓟ
- CROWN LAND SALE C.S.
- LEASES Ⓞ
- LOCATED LAND Loc.
- LICENSE OF OCCUPATION L.O.
- MINING RIGHTS ONLY M.R.O.
- SURFACE RIGHTS ONLY S.R.O.
- ROADS —
- IMPROVED ROADS —
- KING'S HIGHWAYS —
- RAILWAYS —
- POWER LINES —
- MARSH OR MUSKEG —
- MINES —
- CANCELLED —

NOTES

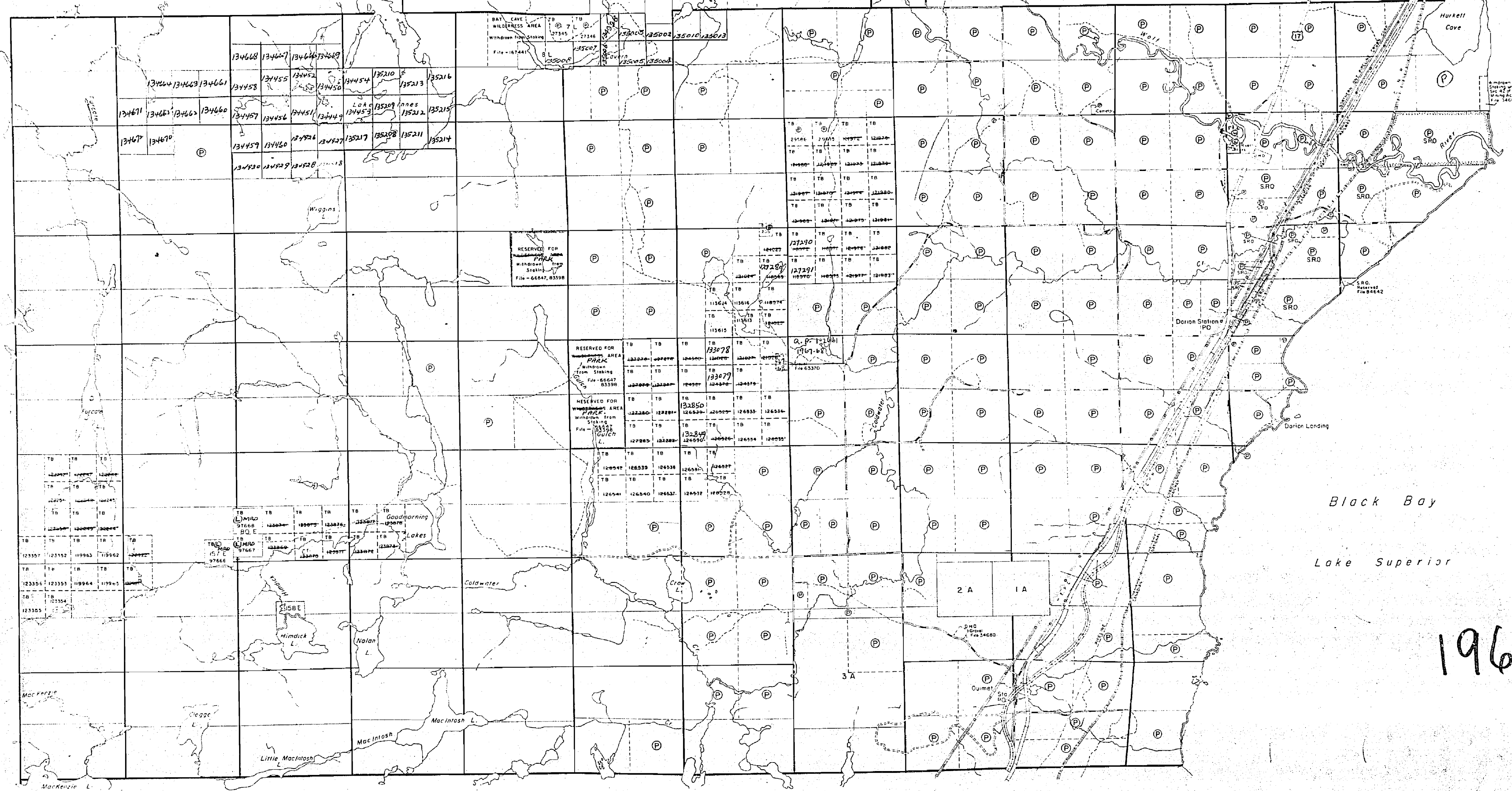
400' surface rights reservation around all lakes and rivers.

Land under waters of Lake Superior withdrawn from staking by Order in Council dated 30th April, 1912.

GLEN TWP. M.1926

STIRLING TWP. M.1899

XIII XII XI X IX VIII VII VI V IV III II I



PLAN NO. M.1701

DEPARTMENT OF MINES
ONTARIO

TOWNSHIP OF
DORION

DISTRICT OF THUNDER BAY
THUNDER BAY MINING DIVISION

SCALE: 1-INCH = 40 CHAINS

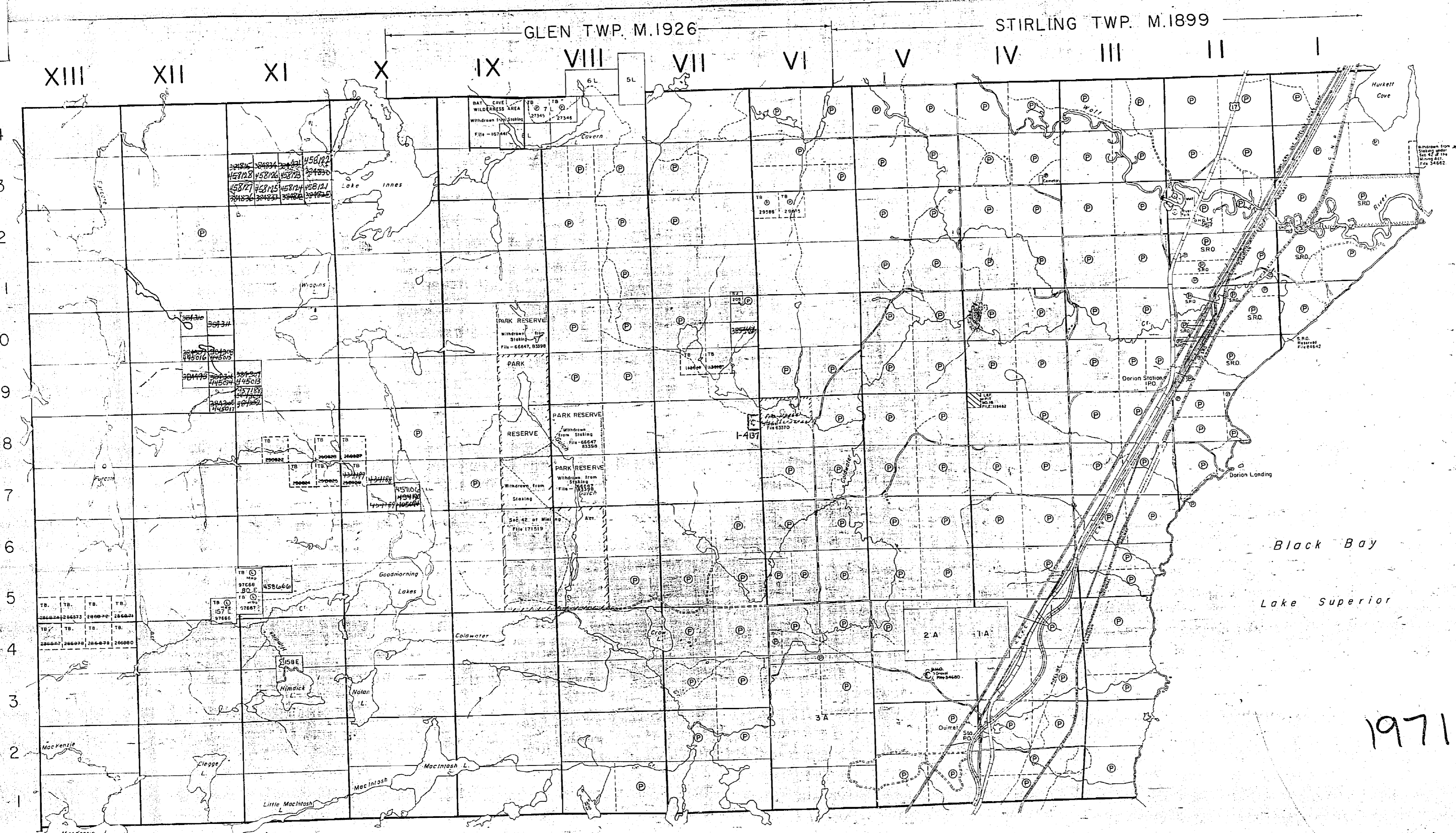
LEGEND

- PATENTED LAND ⊙
- CROWN LAND SALE C.S.
- LEASES ⊖
- LOCATED LAND Loc.
- LICENSE OF OCCUPATION L.O.
- MINING RIGHTS ONLY M.R.O.
- SURFACE RIGHTS ONLY S.R.O.
- ROADS —
- IMPROVED ROADS —
- KING'S HIGHWAYS —
- RAILWAYS —
- POWER LINES —
- MARSH OR MUSKEG —
- MINES X
- CANCELLED C.

NOTES

400' surface rights reservation around all lakes and rivers.

Land under waters of Lake Superior withdrawn from staking by Order in Council dated 30th April, 1912.



1971

T.B.

PLAN NO. M.1701

ONTARIO
DEPARTMENT OF MINES
AND NORTHERN AFFAIRS

McTAVISH TWP. M.1812

GLEN TWP. M.1926 STIRLING TWP. M.1899

TOWNSHIP OF
DORION

DISTRICT OF
THUNDER BAY
THUNDER BAY
MINING DIVISION

SCALE 1-INCH = 40 CHAINS

LEGEND

- PATENTED LAND ⊙
- CROWN LAND SALE CS
- LEASES ⊙
- LOCATED LAND Loc
- LICENSE OF OCCUPATION L.O.
- MINING RIGHTS ONLY M.R.O.
- SURFACE RIGHTS ONLY S.R.O.
- ROADS —
- IMPROVED ROADS —
- KING'S HIGHWAYS —
- RAILWAYS —
- POWER LINES —
- MARSH OR MUSKEG —
- MINES —
- CANCELLED —
- PATENTED S.R.O. —

NOTES

400' surface rights reservation along the shores of all lakes and rivers

Land under waters of Lake Superior withdrawn from staking by Order in Council dated 30th April, 1912.

Areas withdrawn from staking under Section 43 of the Mining Act (RSO 1970)
 Order No File Date Disposition
 R. Reopened CNR 49/81 Aug 27/81

GLEN TWP. M.1926

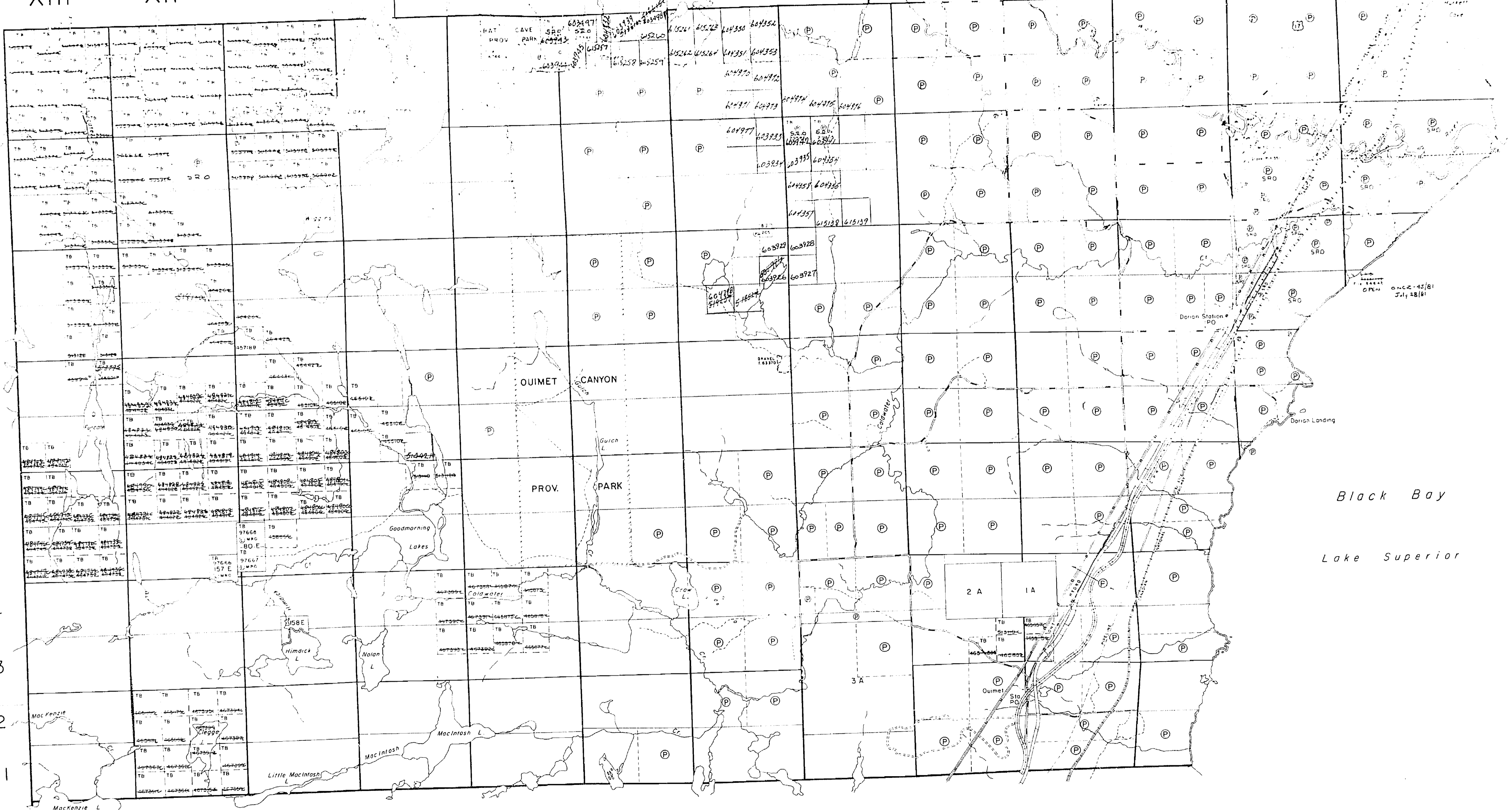
STIRLING TWP. M.1899

XIII XII XI X IX VIII VII VI V IV III II I

14
13
12
11
10
9
8
7
6
5
4
3
2
1

GREENWICH LAKE M.2621

TARTAN LAKE M.2634



McTAVISH TWP. M.1812

G-651
THUNDER BAY DIST MAY 20/75
PLAN NO. M.1701
ONTARIO
MINISTRY OF NATURAL RESOURCE
SURVEYS AND MAPPING BRANCH

#651

PLAN OF THE TOWNSHIP
OF

DORRION

CONTENTS.

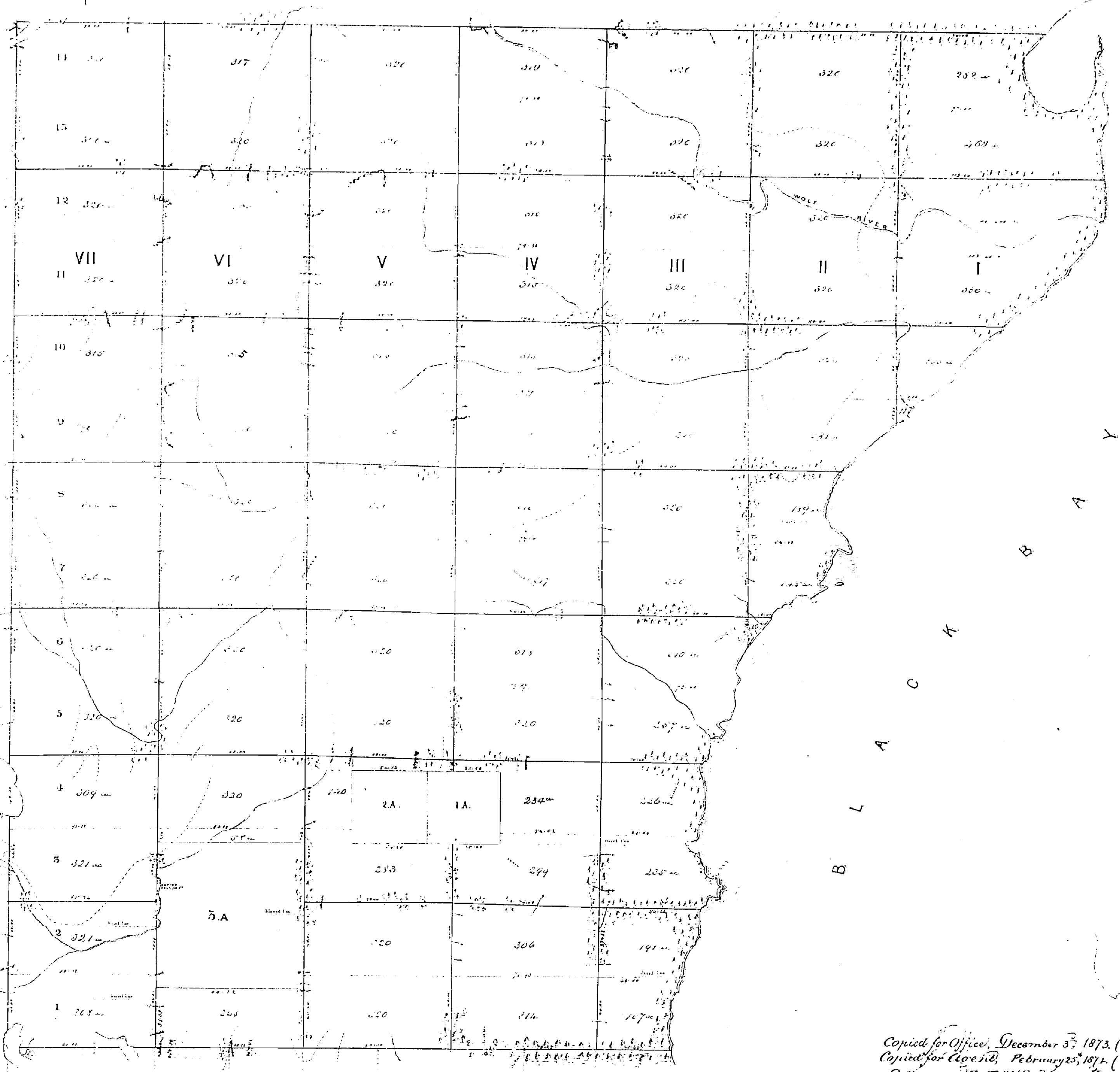
Lots	24600
Locations	960
Water	200
Total	25850 Acres

Printed
1, November 1873

Scale, 1 Centimeter to an Inch.

(U. B. Smith)
P. B. Smith

For Balance of Township see O.L. 5. Specifics Plan of 1891 (D79)



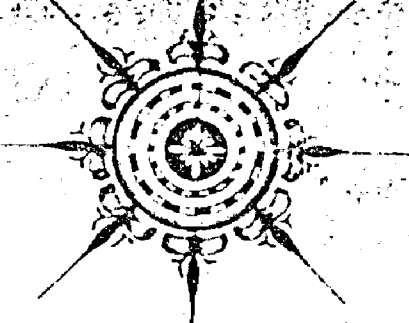
Copied for Office, December 3rd 1873. (G.M.)
 Copied for Clerk, February 23rd 1874. (G.M.)
 Returned to F. W. B. Brau & Co.,
 Copied for Registrar, August 1st 1874. (G.M.)
 Do Office March 21st 1892. (G.M.)
 " " Clerk Dec 1st 1893. (G.M.)

MONTAVISH

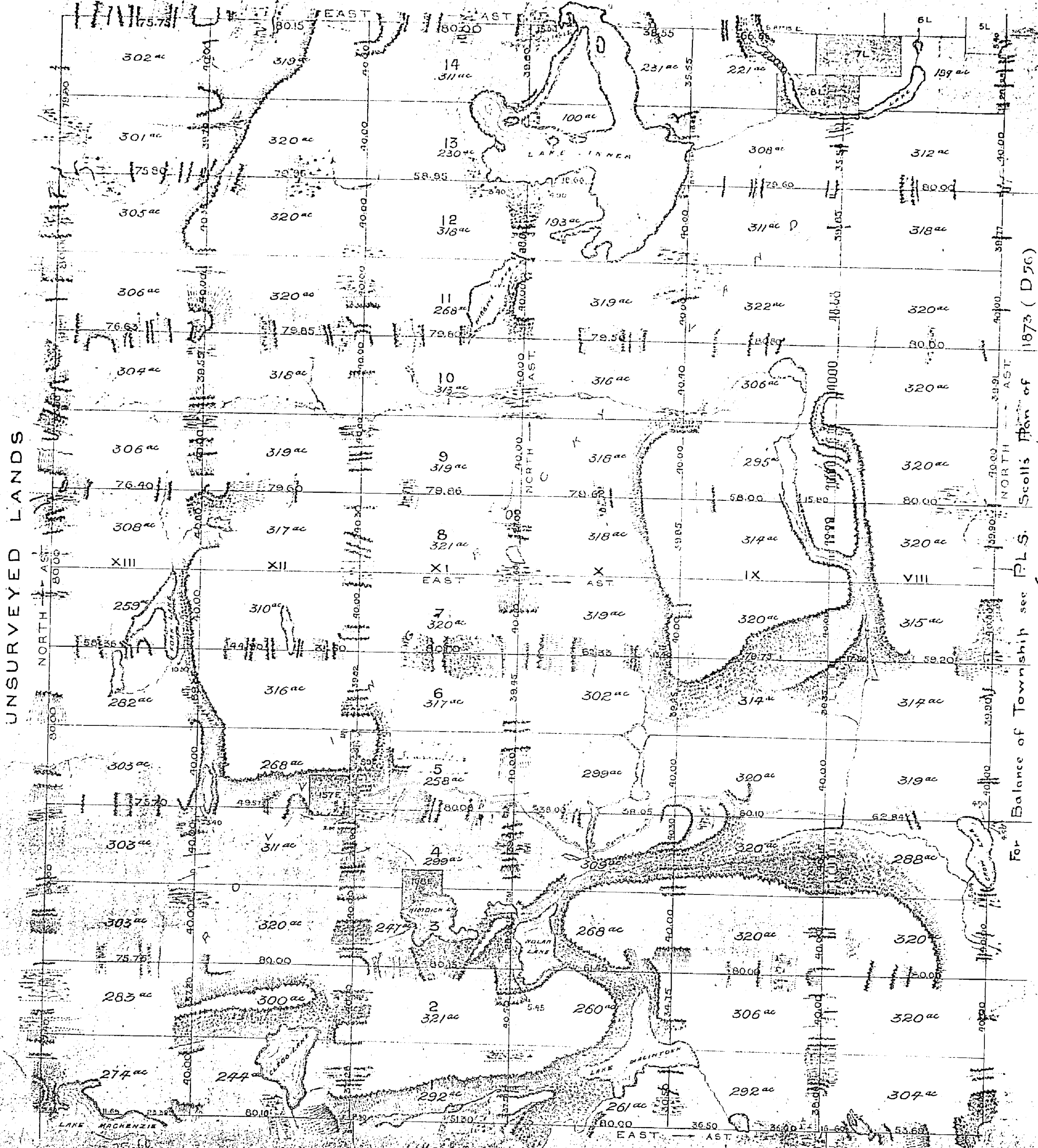
(D 79)
PLAN
 of the **Residue**
TOWNSHIP OF
DORRION #651
DISTRICT OF THUNDER BAY



SCALE 40 CHS. TO 1 INCH



UNSURVEYED LANDS



For Balance of Township see P.L.S. Scollis Plan of 1873 (D 56) VII

CONTENTS

Area of Land	= 245.56 Acres
Water	= 12.94
Mining Locations	= 305
Total Area	= 265.56

*Examined with Field notes, Dec. 2nd 1891. O.A.
 Returned to Sales and FG Branch Dec 17th 1891. O.A.
 Captch for Office, March 21st 1892. O.A.
 Office, Dec 1st 1893 (J.W.)
 Registrar May 1st 1896 (O.R.)*

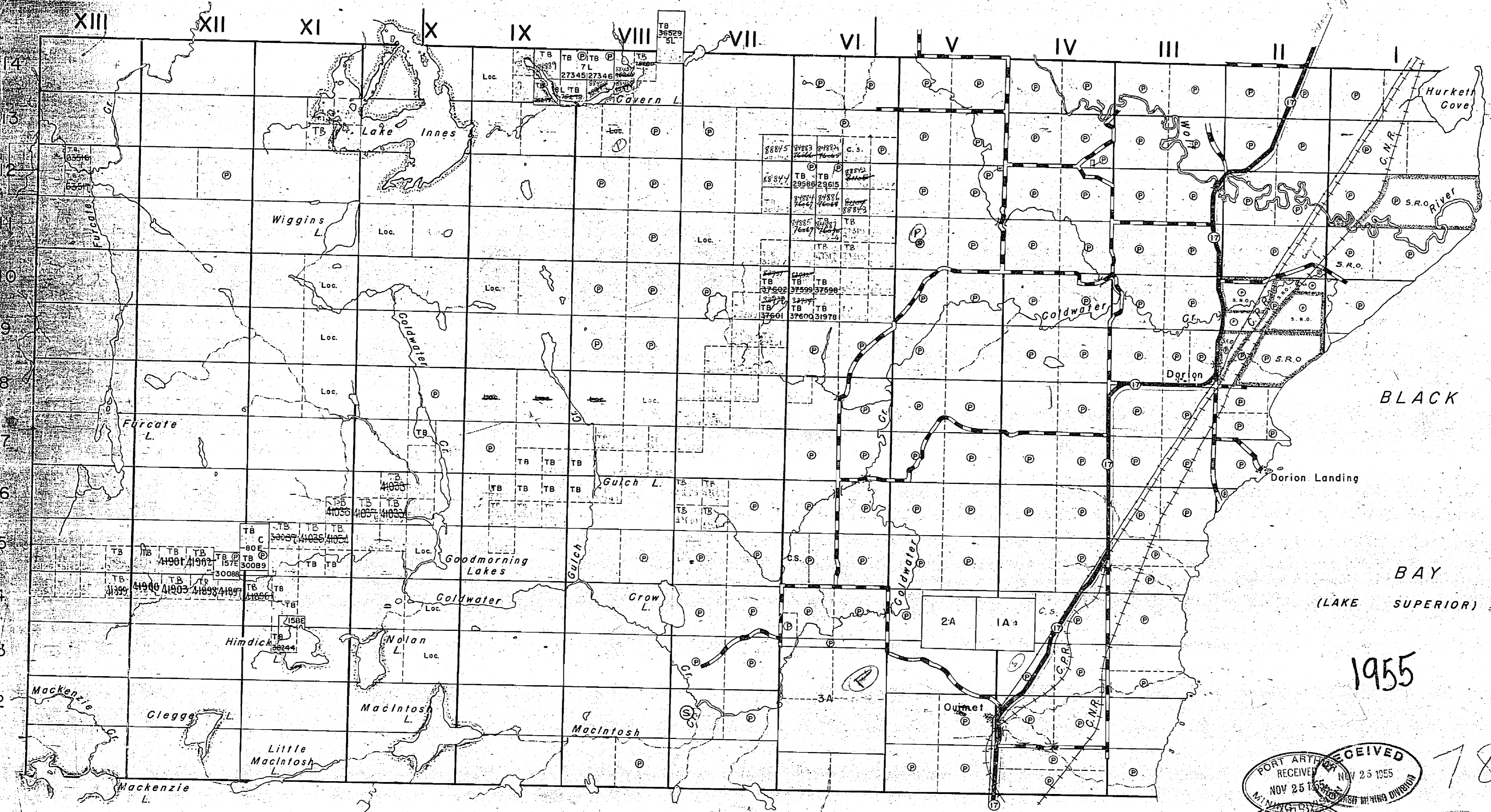
J. B. Speight
 Toronto Nov. 14th
 1891
 P. L. Surveyor

GLEN TWP.

STIRLING TWP.

THE TOWNSHIP OF
DORION
DISTRICT OF THUNDER BAY
PORT ARTHUR MINING DIVISION

SCALE: 1-INCH=40 CHAINS



LEGEND

- PATENTED LAND (P)
- CROWN LAND SALE (S)
- LOCATED LAND (Loc.)
- LICENSE OF OCCUPATION (L.O.)
- LEASES (L)
- ROADS (—)
- IMPROVED ROADS (—)
- KING'S HIGHWAY (—)
- RAILWAYS (—)
- POWER LINES (—)
- MARSH OR MUSKOG (—)

NOTES

SURFACE RESERVATIONS: 100 FEET WIDE BY DEPT. OF L. & F. SHOWN THUS: —

600 FEET ON EACH SIDE OF THE CENTRE LINE OF THE KING'S HIGHWAY IS RESERVED TO DEPT. OF HIGHWAYS.

TOPOGRAPHY FROM F.R.I. SHEETS.

BLACK BAY (LAKE SUPERIOR)

McTAVISH TWP.

RECEIVED
PORT ARTHUR MINING DIVISION
NOV 25 1955

RECEIVED
PORT ARTHUR MINING DIVISION
NOV 25 1955

1955

M 1701

PLAN NO. - M 1701

DEPARTMENT OF MINES

1701

GLEN TWP.

STIRLING TWP.

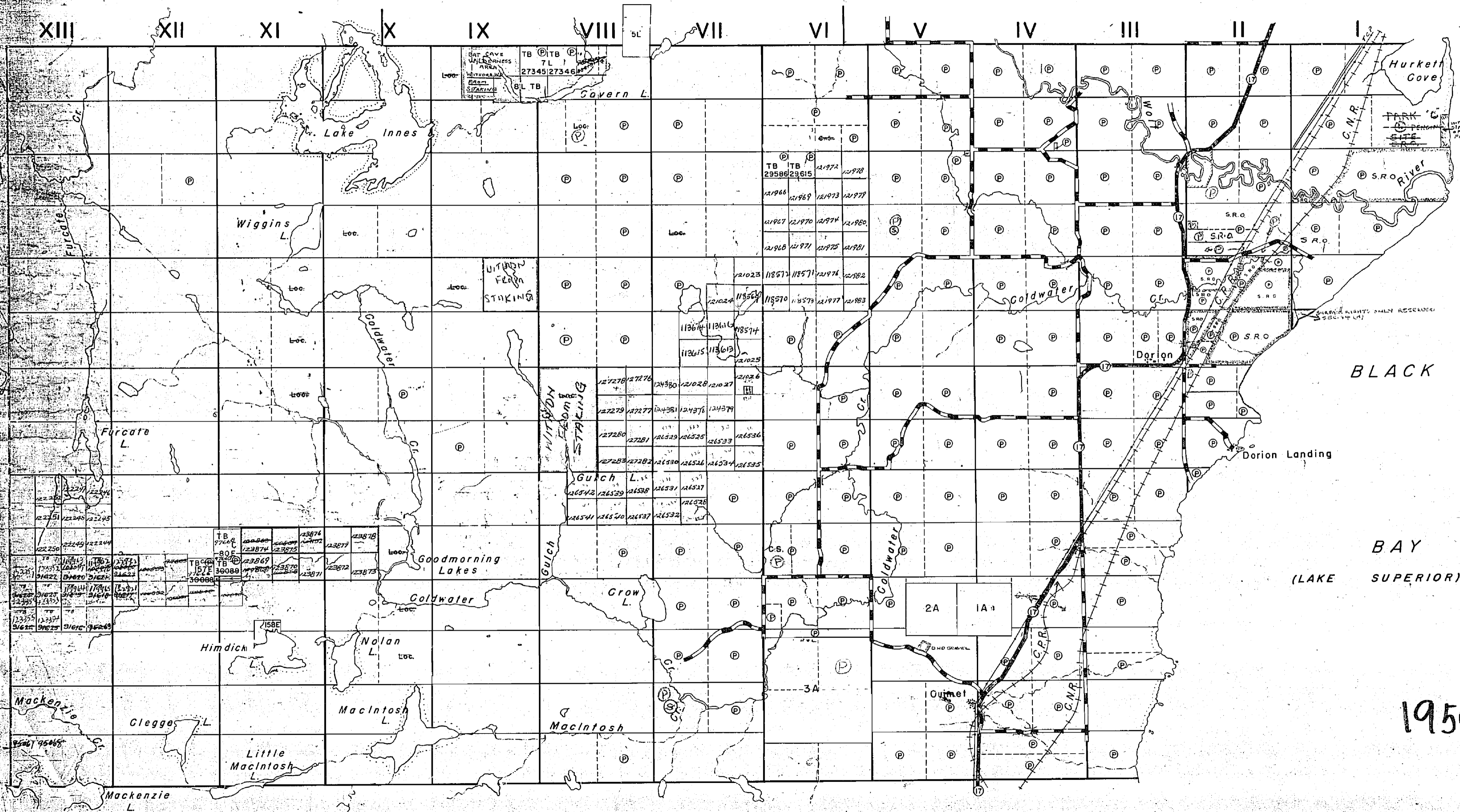
THE TOWNSHIP OF

DORION

DISTRICT OF THUNDER BAY

PORT ARTHUR MINING DIVISION

SCALE: 1-INCH=40 CHAINS



LEGEND

- PATENTED LAND (P)
- CROWN LAND SALE (C)
- LOCATED LAND (Loc.)
- LICENSE OF OCCUPATION (L.O.)
- LEASES (L)
- ROADS (—)
- IMPROVED ROADS (—)
- KING'S HIGHWAY (—)
- RAILWAYS (—)
- POWER LINES (—)
- MARSH OR MUSKEG (—)

NOTES

SURFACE RESERVATIONS 400 FEET WIDE BY DEPT. OF L. & F. SHOWN THUS: —

600 FEET ON EACH SIDE OF THE CENTRE LINE OF THE KING'S HIGHWAY IS RESERVED TO DEPT. OF HIGHWAYS.

TOPOGRAPHY FROM F.R.I. SHEETS:

LAND UNDER LAKE SUPERIOR WITHDRAWN FROM STAKING BY ORDER IN COUNCIL DATED APRIL 30, 1912.

Wolf-River Provincial Picnic Grounds, Cont. 2, Lot 12, shown thus: —

BLACK BAY
(LAKE SUPERIOR)

1959



PLAN NO. 17-1701

DEPARTMENT OF MINES — ONTARIO —

MCTAVISH TWP.

DORION

DISTRICT OF THUNDER BAY
PORT ARTHUR MINING DIVISION

SCALE: 1-INCH = 40 CHAINS

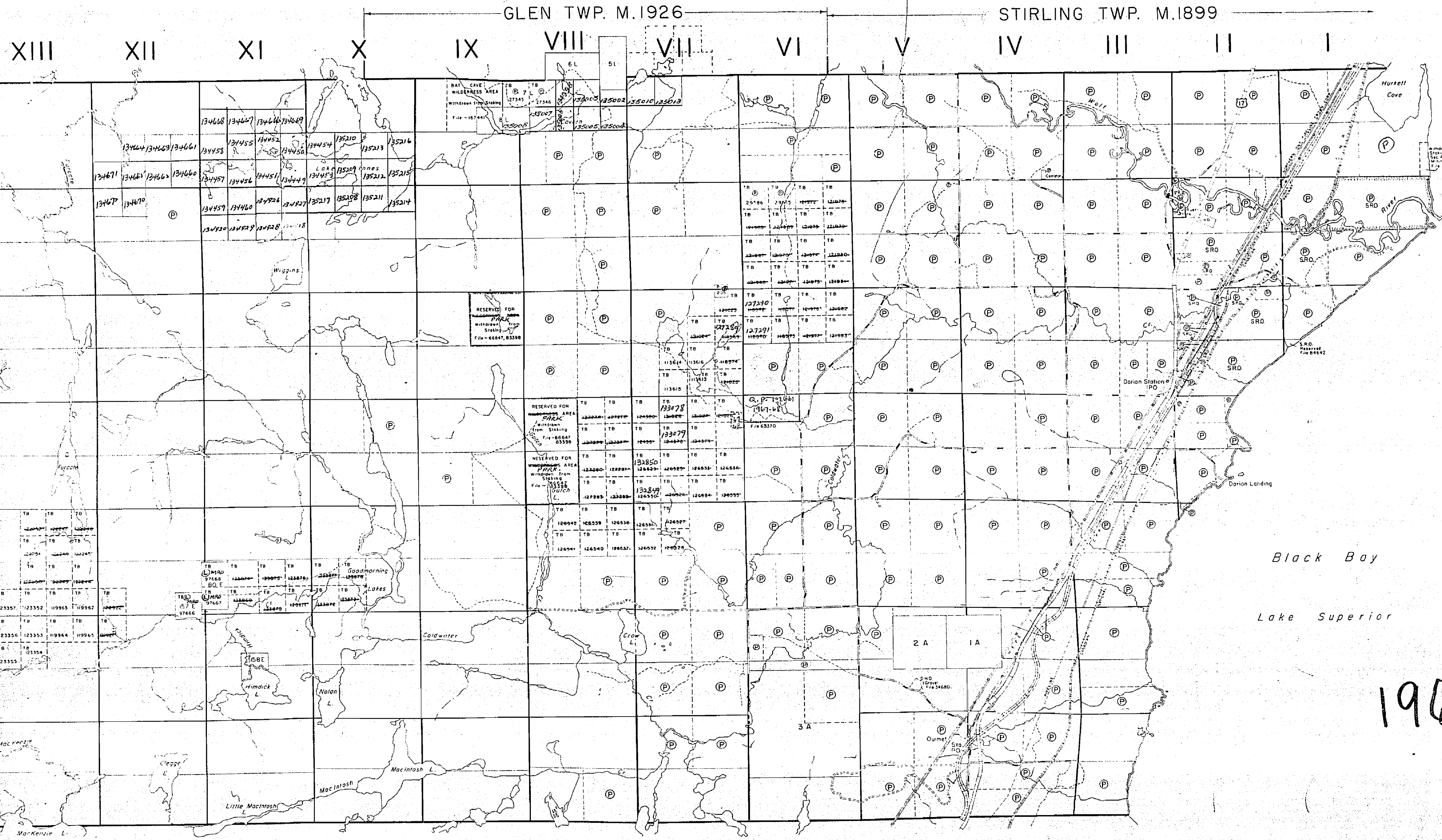
LEGEND

- PATENTED LAND Ⓟ
- CROWN LAND SALE . C.S.
- LEASES Ⓞ
- LOCATED LAND Loc.
- LICENSE OF OCCUPATION L.O.
- MINING RIGHTS ONLY M.R.O.
- SURFACE RIGHTS ONLY S.R.O.
- ROADS —
- IMPROVED ROADS —
- KING'S HIGHWAYS —
- RAILWAYS —
- POWER LINES —
- MARSH OR MUSKEG —
- MINES X
- CANCELLED C.

NOTES

400' surface rights reservation around all lakes and rivers.

Land under waters of Lake Superior withdrawn from staking by Order in Council dated 30th April, 1912.



1966



PLAN NO. M.1701

DEPARTMENT OF MINES
ONTARIO

McTAVISH TWP. M.1812

GLEN TWP. M.1926

STIRLING TWP. M.1899

XIII XII XI X IX VIII VII VI V IV III II I

14
13
12
11
10
9
8
7
6
5
4
3
2
1

TOWNSHIP OF
DORION

DISTRICT OF
THUNDER BAY
PORT ARTHUR
MINING DIVISION

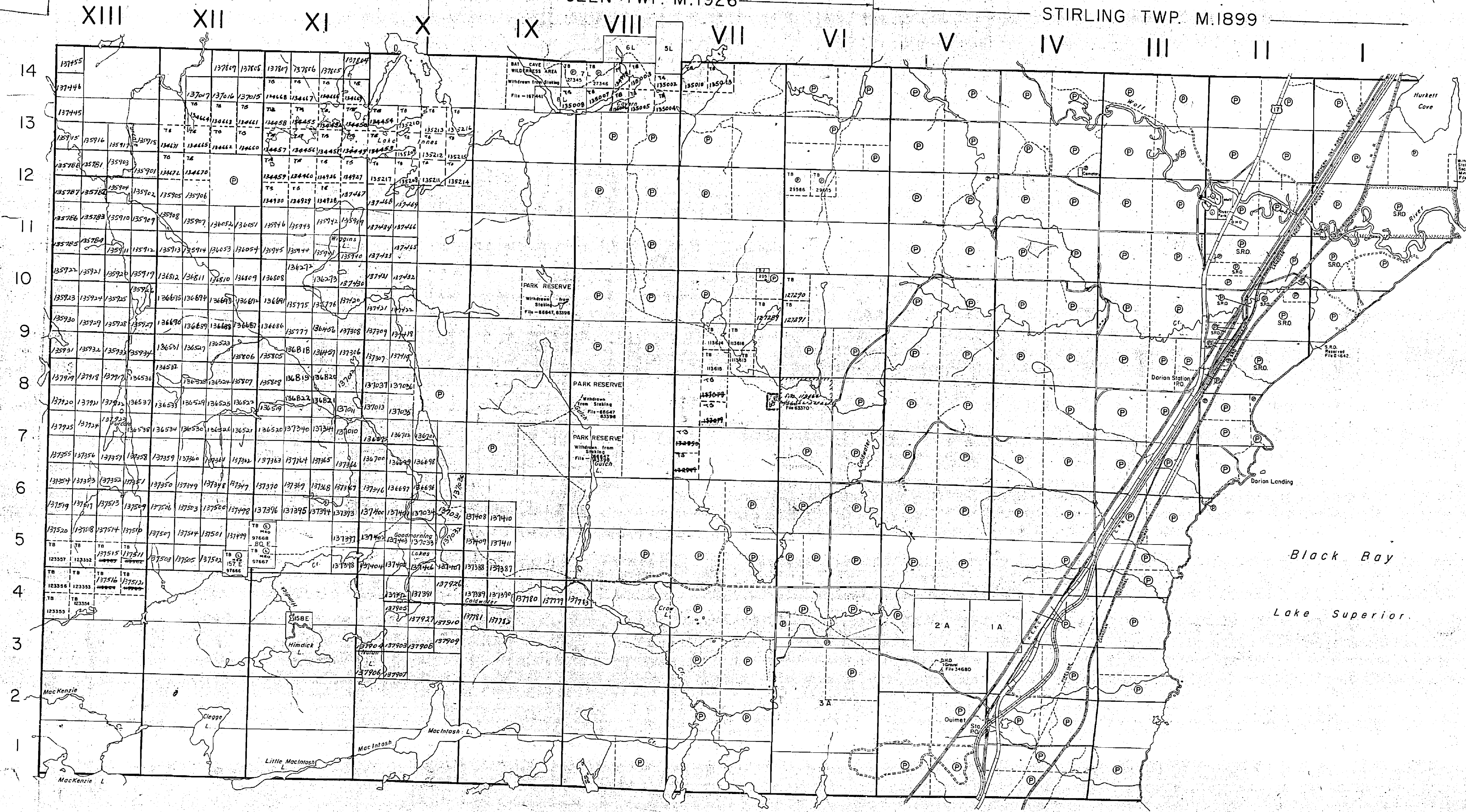
SCALE: 1-INCH = 40 CHAINS

LEGEND

- PATENTED LAND ⊙
- CROWN LAND SALE /C.S.
- LEASES ⊖
- LOCATED LAND Loc.
- LICENSE OF OCCUPATION L.O.
- MINING RIGHTS ONLY M.R.O.
- SURFACE RIGHTS ONLY S.R.O.
- ROADS —
- IMPROVED ROADS —
- KING'S HIGHWAYS —
- RAILWAYS —
- POWER LINES —
- MARSH OR MUSKEG —
- MINES X
- CANCELLED C.

NOTES

- 400' surface rights reservation around all lakes and rivers.
- Land under waters of Lake Superior withdrawn from staking by Order in Council dated 30th April, 1912.



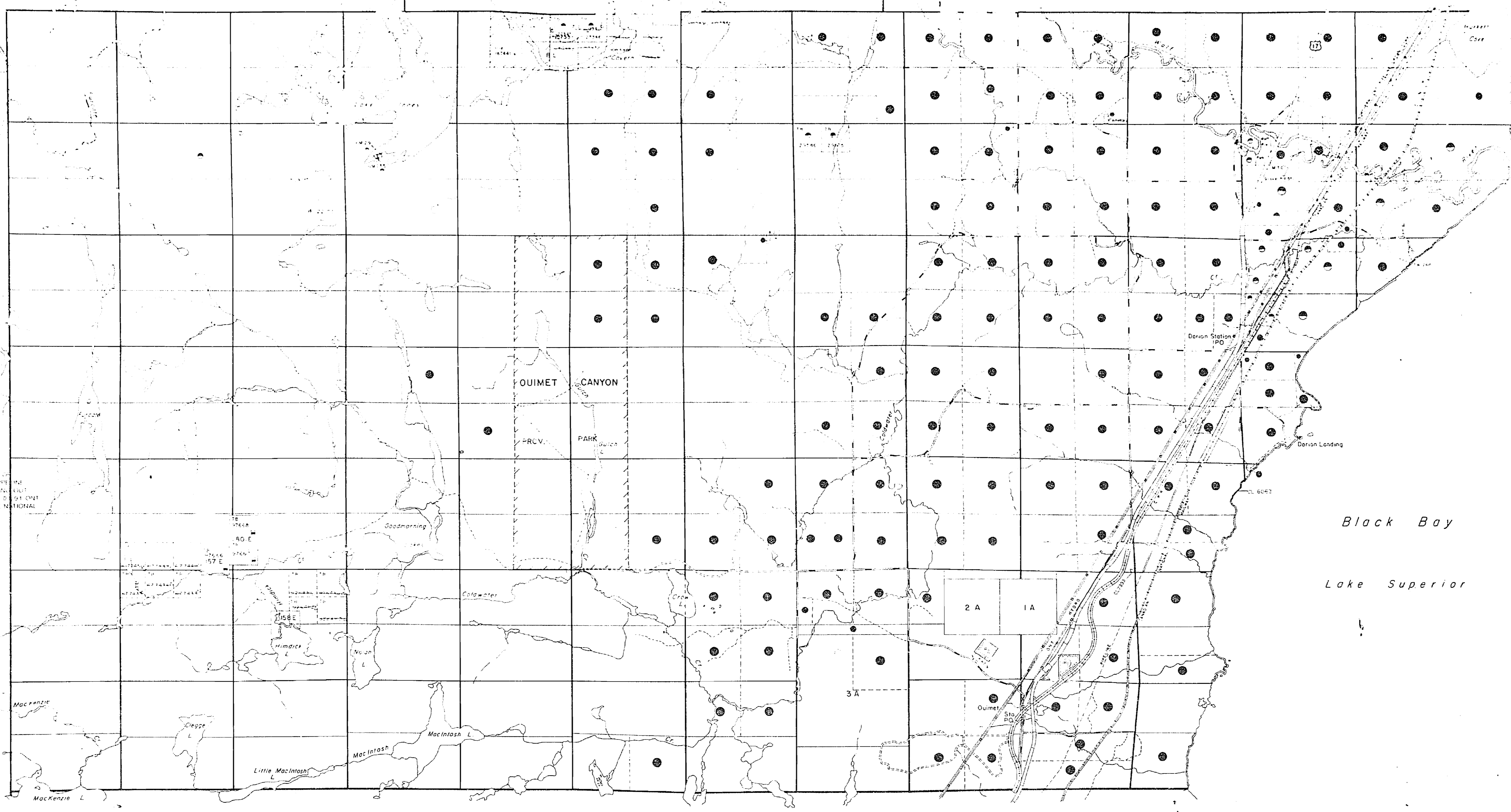
1968

XIII XII XI X IX VIII VII VI V IV III II I

14 13 12 11 10 9 8 7 6 5 4 3 2 1

GREENWICH LAKE G-2705

TARTAN LAKE G-2706



McTAVISH TWP. G-675


LEGEND

20 JUN 15 PM 12:30

DISPOSITION OF CROWN LANDS

TYPE OF DOCUMENT	SYMBOL
PATENT SURFACE & MINING RIGHTS	●
SURFACE RIGHTS ONLY	○
MINING RIGHTS ONLY	○
LEASE SURFACE & MINING RIGHTS	○
SURFACE RIGHTS ONLY	○
MINING RIGHTS ONLY	○
LEASE SURFACE RIGHTS	○
LEASE MINING RIGHTS	○
LEASE SURFACE & MINING RIGHTS	○
UNDEVELOPED LANDS	○
LAND FILLED	○
LAND & GRAVEL	○

SCALE 1 INCH = 40 CHAINS



TOWNSHIP

DORION TWP.

M.H.R. ADMINISTRATIVE DISTRICT

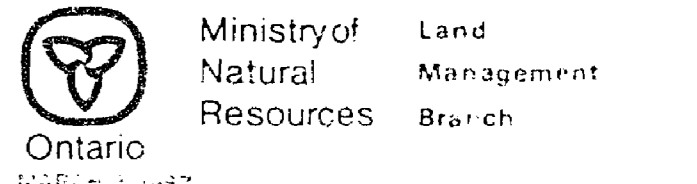
THUNDER BAY

MINING DIVISION

THUNDER BAY

LAND TITLES / REGISTRY DIVISION

THUNDER BAY



Date MARCH 1982 Number

G-651

THE INFORMATION THAT APPEARS ON THIS MAP HAS BEEN COMPILED FROM VARIOUS SOURCES AND ACCURACY IS NOT GUARANTEED. THOSE WISHING TO STAKE MINING CLAIMS SHOULD CONSULT WITH THE MINING RECORDS DIVISION OF THE MINISTRY OF NORTHERN DEVELOPMENT AND MINES FOR ADDITIONAL INFORMATION ON THE STATUS OF THE LANDS SHOWN HEREON.

GREENWICH LAKE G-2705

TARTAN LAKE G-2706

GLEN TWP. G-160

STIRLING TWP. G-175

McTAVISH TWP. G-675

AREAS WITHDRAWN FROM DISPOSITION
S.R. - SURFACE RIGHTS, M.R. - MINING RIGHTS

Description	Order No.	Date	Disposition	File
Sec 36/80	WNCR 105	Jan/85	S.M.R.	—
Sec 36/80	W-23/87/NCR	Feb./87	S.R.C.	189553

LAND UNDER WATERS OF LAKE SUPERIOR WITHDRAWN FROM STAKING BY ORDER IN COUNCIL DATED APRIL 30, 1912.

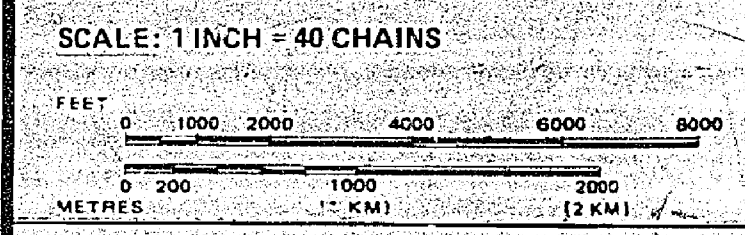
LEGEND

- HIGHWAY AND ROUTE No.
- OTHER ROADS
- TRAILS
- SURVEYED LINES:
 - TOWNSHIPS, BASE LINES, ETC.
 - LOTS, MINING CLAIMS, PARCELS, ETC.
- UNSURVEYED LINES:
 - LOT LINES
 - PARCEL BOUNDARY
 - MINING CLAIMS ETC.
- RAILWAY AND RIGHT OF WAY
- UTILITY LINES
- NON-PERENNIAL STREAM
- FLOODING OR FLOODING RIGHTS
- SUBDIVISION OR COMPOSITE PLAN
- RESERVATIONS
- ORIGINAL SHORELINE
- MARSH OR MUSKEG
- MINES
- TRAVERSE MONUMENT

DISPOSITION OF CROWN LANDS

TYPE OF DOCUMENT	SYMBOL
PATENT, SURFACE & MINING RIGHTS	
" SURFACE RIGHTS ONLY	
" MINING RIGHTS ONLY	
LEASE, SURFACE & MINING RIGHTS	
" SURFACE RIGHTS ONLY	
" MINING RIGHTS ONLY	
LICENCE OF OCCUPATION	
ORDER-IN-COUNCIL	
RESERVATION	
CANCELLED	
SAND & GRAVEL	

LAND-USE PERMITS FOR COMMERCIAL TOURISM/OUTPOST CAMPS
NOTE: MINING RIGHTS IN PARCELS PATENTED PRIOR TO MAY 6, 1912 VESTED IN ORIGINAL PATENTEE BY THE PUBLIC LANDS ACT, R.S.O. 1970, CHAP. 380, SEC. 63, SUBSEC. 1.



TOWNSHIP
DORION TWP.

M.N.R. ADMINISTRATIVE DISTRICT
THUNDER BAY

MINING DIVISION
THUNDER BAY

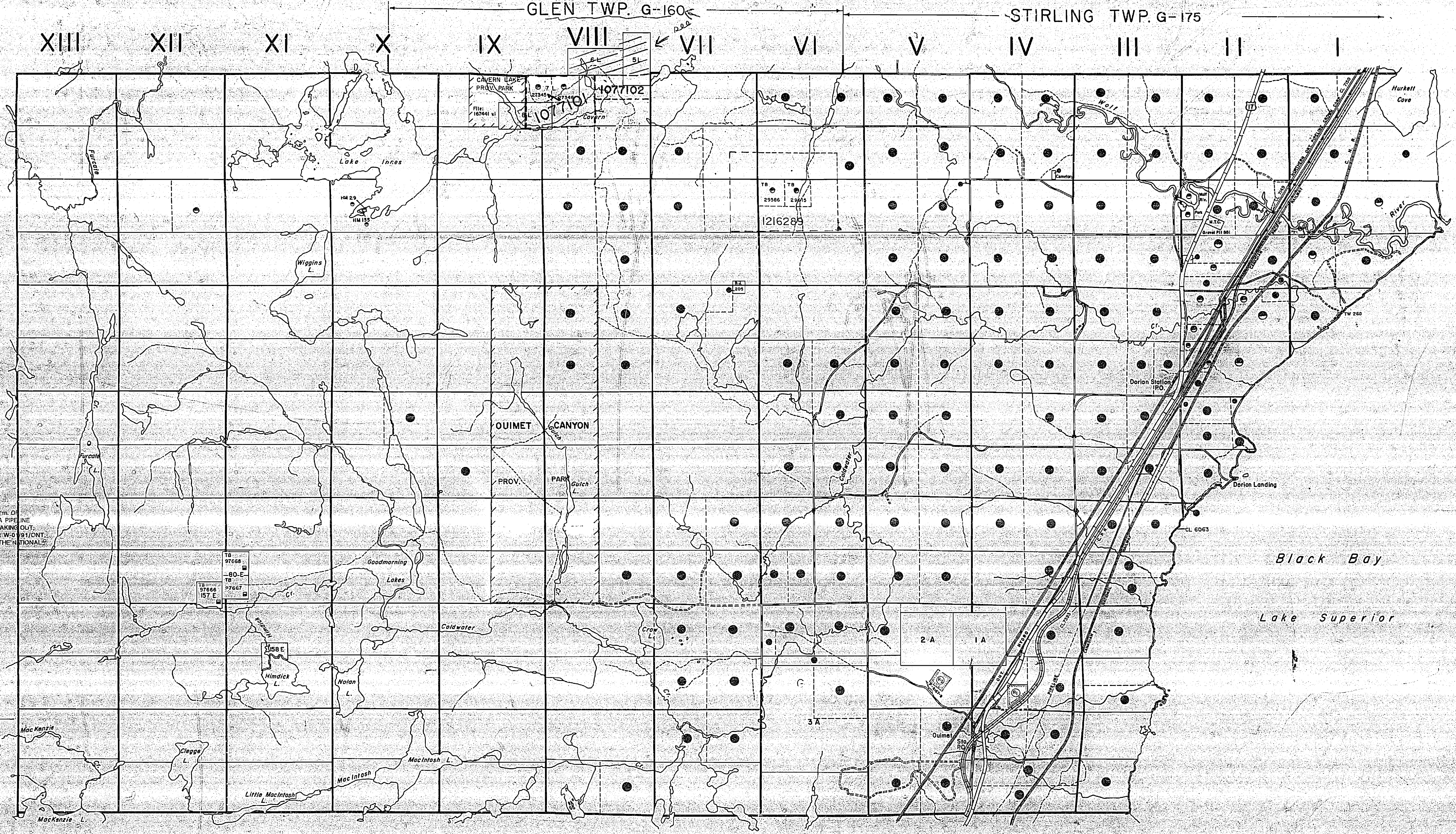
LAND TITLES / REGISTRY DIVISION
THUNDER BAY

Ministry of Land Management
Ontario Natural Resources Branch
MARCH 3, 1987

Date: MARCH 1982
Number: **G-651**

THE SURFACE RIGHTS LYING WITHIN 40.25m. OF THE CENTER-LINE OF THE TRANS CANADA PIPELINE RIGHT-OF-WAY ARE WITHDRAWN FROM STAKING OUT, PROSPECTING, SALE OR LEASE BY ORDER IN COUNCIL DATED SEP. 20, 1987. SECTION 112 OF THE NATIONAL ENERGY ACT APPLIES TO THIS AREA.

THE INFORMATION THAT APPEARS ON THIS MAP HAS BEEN COMPILED FROM VARIOUS SOURCES, AND ACCURACY IS NOT GUARANTEED. THOSE WISHING TO STAKE MINING CLAIMS SHOULD CONSULT WITH THE MINING RECORDER, MINISTRY OF NORTHERN DEVELOPMENT AND MINES, FOR ADDITIONAL INFORMATION ON THE STATUS OF THE LANDS SHOWN HEREON.



1701

TOWNSHIP OF

DORION

DISTRICT OF THUNDER BAY
PORT ARTHUR MINING DIVISION

SCALE: 1-INCH = 40 CHAINS

LEGEND

- PATENTED LAND ⊙
- CROWN LAND SALE ⊙
- LEASES ⊙
- LOCATED LAND ⊙
- LICENSE OF OCCUPATION ⊙
- MINING RIGHTS ONLY ⊙
- SURFACE RIGHTS ONLY ⊙
- ROADS —
- IMPROVED ROADS —
- KING'S HIGHWAYS —
- RAILWAYS —
- POWER LINES —
- MARSH OR MUSKEG —
- MINES —
- CANCELLED —

NOTES

400' surface rights reservation around all lakes and rivers.

Land under waters of Lake Superior withdrawn from staking by Order in Council dated 30th April, 1912.

1968

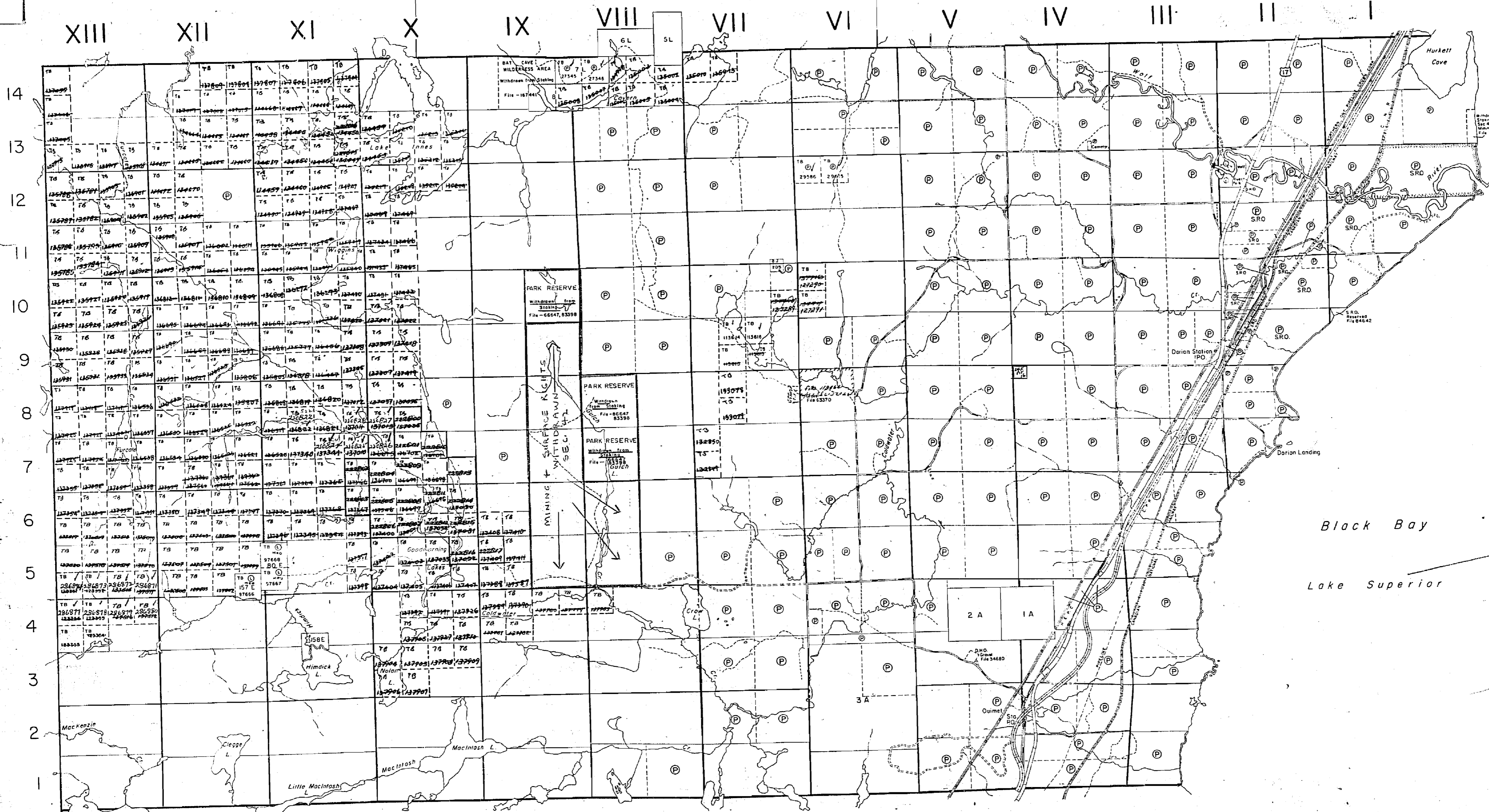
PLAN NO. M.1701

DEPARTMENT OF MINES
ONTARIO

GLEN TWP. M.1926

STIRLING TWP. M.1899

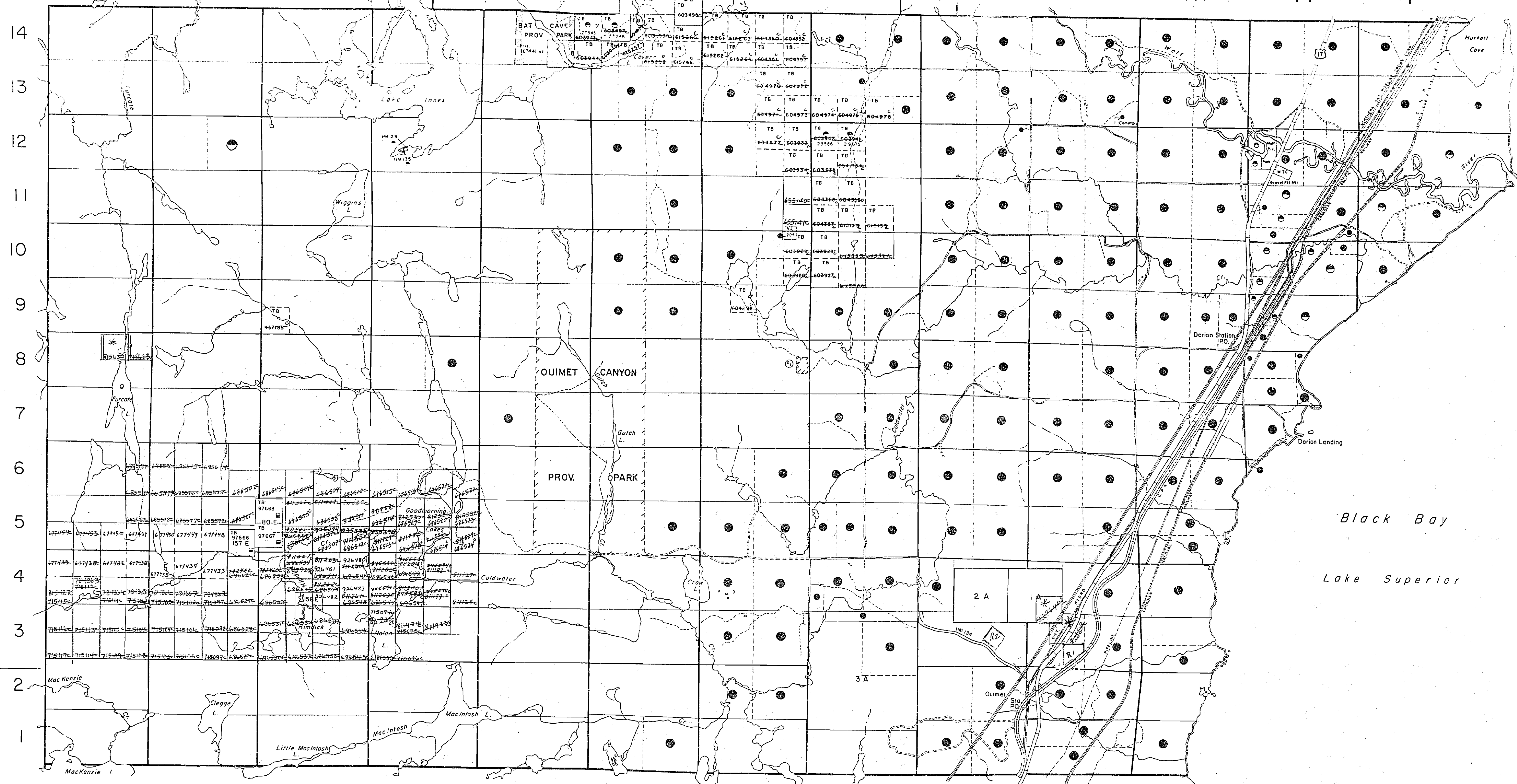
McTAVISH TWP. M.1812



GLEN TWP. G-160

STIRLING TWP. G-

XIII XII XI X IX VIII VII VI V IV III II I



GREENWICH LAKE G-

TARTAN LAKE G-

SAND AND GRAVEL
 GRavel FILE 63370
 71 S.W.R. WITHDRAWN - SEE DORION LANDROLL W/NER 1155
 R2 S.R.O. withdrawn 1/23/87 N.C.R. - see Dorion Landroll

LAND UNDER WATERS OF LAKE SUPERIOR WITHDRAWN FROM STAKING BY ORDER IN COUNCIL DATED APRIL 30th 1912

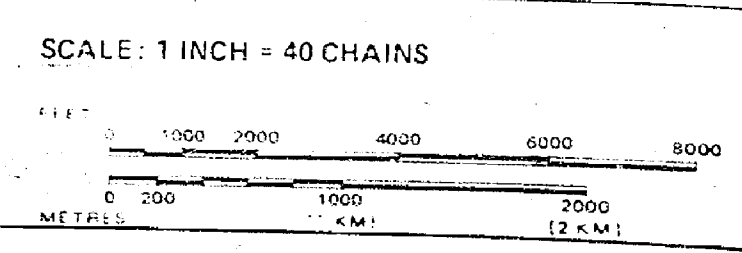
LEGEND

HIGHWAY AND ROUTE NO.	
OTHER ROADS	
TRAILS	
SURVEYED LINES	
TOWNSHIPS, BASE LINES ETC.	
LOTS, MINING CLAIMS, PARCELS, ETC.	
UNSURVEYED LINES	
LOT LINES	
PARCEL BOUNDARY	
MINING CLAIMS ETC.	
RAILWAY AND RIGHT OF WAY	
UTILITY LINES	
NON-PERENNIAL STREAM	
FLOODING OR FLOODING RIGHTS	
SUBDIVISION OR COMPOSITE PLAN	
RESERVATIONS	
ORIGINAL SHORELINE	
MARSH OR MUSKEG	
MINES	
TRAVERSE MONUMENT	

DISPOSITION OF CROWN LANDS

TYPE OF DOCUMENT	SYMBOL
PATENT, SURFACE & MINING RIGHTS	
SURFACE RIGHTS ONLY	
MINING RIGHTS ONLY	
LEASE, SURFACE & MINING RIGHTS	
SURFACE RIGHTS ONLY	
MINING RIGHTS ONLY	
LICENCE OF OCCUPATION	
ORDER-IN-COUNCIL	
RESERVATION	
CANCELLED	
SAND & GRAVEL	

NOTE: MINING RIGHTS IN PARCELS PATENTED PRIOR TO MAY 6, 1913, VESTED IN ORIGINAL PATENTEES BY THE PUBLIC LANDS ACT R.S.O. 1910, CHAP. 380, SEC. 63, SUBSEC. 1.



TOWNSHIP
DORION TWP.
 M.N.R. ADMINISTRATIVE DISTRICT
THUNDER BAY
 MINING DIVISION
THUNDER BAY
 LAND TITLES / REGISTRY DIVISION
THUNDER BAY

Ministry of Natural Resources
 Land Management Branch
 Ontario
 Date: MARCH 1982
 Number: 152
G-651

TOWNSHIP OF
DORION

DISTRICT OF
THUNDER BAY
THUNDER BAY
MINING DIVISION

SCALE: 1-INCH = 40 CHAINS

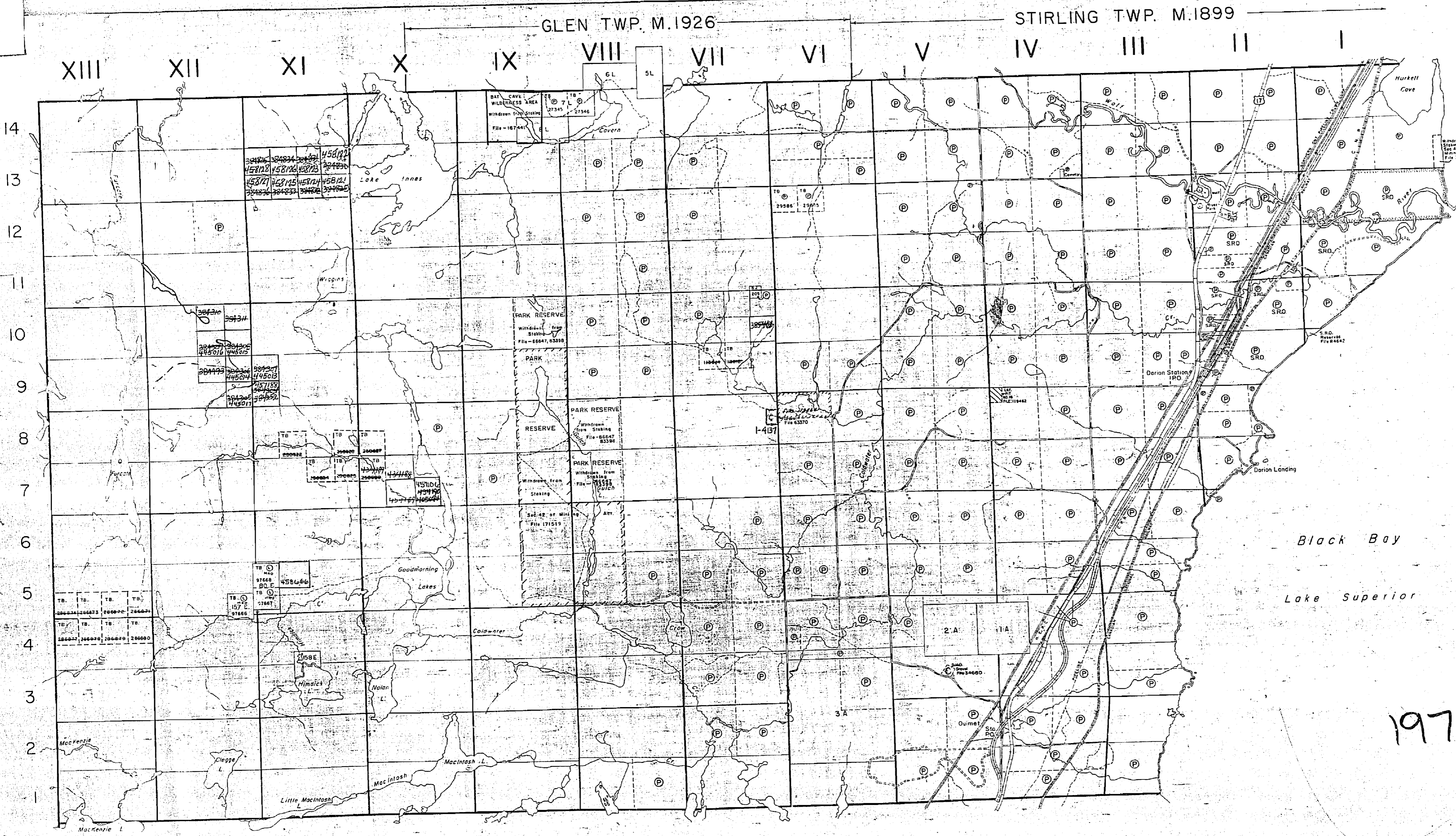
LEGEND

- PATENTED LAND ⊙
- CROWN LAND SALE C.S.
- LEASES ⊖
- LOCATED LAND Loc.
- LICENSE OF OCCUPATION L.O.
- MINING RIGHTS ONLY M.R.O.
- SURFACE RIGHTS ONLY S.R.O.
- ROADS —
- IMPROVED ROADS —
- KING'S HIGHWAYS —
- RAILWAYS —
- POWER LINES —
- MARSH OR MUSKEG —
- MINES —
- CANCELLED —

-NOTES

400' surface rights reservation around all lakes and rivers.

Land under waters of Lake Superior withdrawn from staking by Order in Council dated 30th April, 1912.



1971

T.B.

PLAN NO. M.1701

McTAVISH TWP. M.1812

ONTARIO
DEPARTMENT OF MINES
AND NORTHERN AFFAIRS

GLEN TWP. M.1926

STIRLING TWP. M.1899

TOWNSHIP OF

DORION

DISTRICT OF THUNDER BAY
PORT ARTHUR MINING DIVISION

SCALE: 1-INCH = 40 CHAINS

LEGEND

- PATENTED LAND ⊙
- CROWN LAND SALE /C.S.
- LEASES ⊖
- LOCATED LAND ⊙
- LICENSE OF OCCUPATION Loc.
- MINING RIGHTS ONLY L.O.
- SURFACE RIGHTS ONLY M.R.O.
- ROADS S.R.O.
- IMPROVED ROADS —
- KING'S HIGHWAYS —
- RAILWAYS —
- POWER LINES —
- MARSH OR MUSKEG —
- MINES —
- CANCELLED —

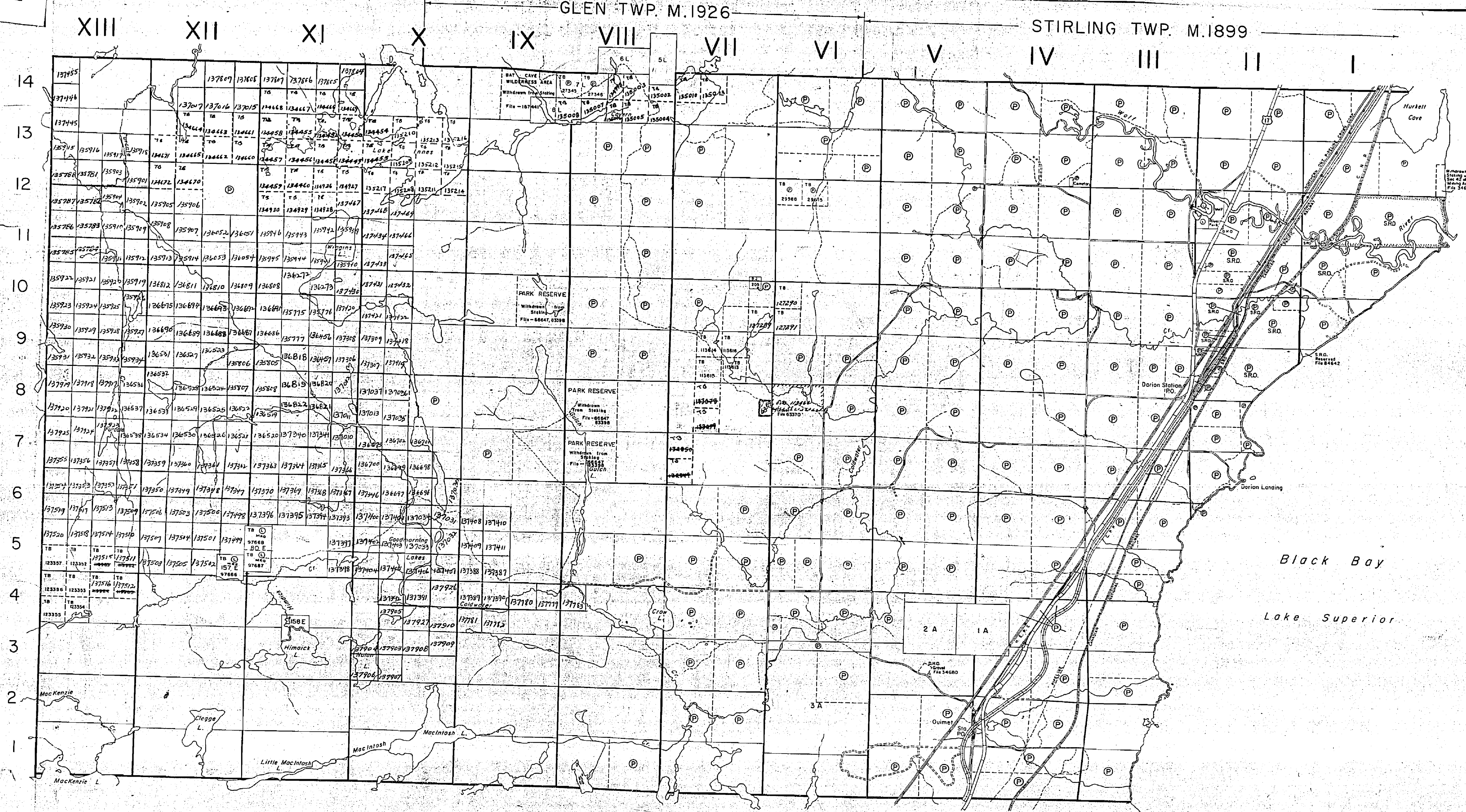
NOTES

- 400' surface rights reservation around all lakes and rivers.
- Land under waters of Lake Superior withdrawn from staking by Order in Council dated 30th April, 1912.

1968

PLAN NO. M.1701

DEPARTMENT OF MINES



McTAVISH TWP. M.1812

1701

TOWNSHIP OF

DORION

DISTRICT OF THUNDER BAY
PORT. ARTHUR MINING DIVISION

SCALE: 1-INCH = 40 CHAINS

LEGEND

- PATENTED LAND ⊙
- CROWN LAND SALE ⊙
- LEASES ⊙
- LOCATED LAND ⊙
- LICENSE OF OCCUPATION ⊙
- MINING RIGHTS ONLY M.R.O.
- SURFACE RIGHTS ONLY S.R.O.
- ROADS —
- IMPROVED ROADS —
- KING'S HIGHWAYS —
- RAILWAYS —
- POWER LINES —
- MARSH OR MUSKEG —
- MINES —
- CANCELLED —

NOTES

400' surface rights reservation around all lakes and rivers.

Land under waters of Lake Superior withdrawn from staking by Order in Council dated 30th April, 1912.

1968

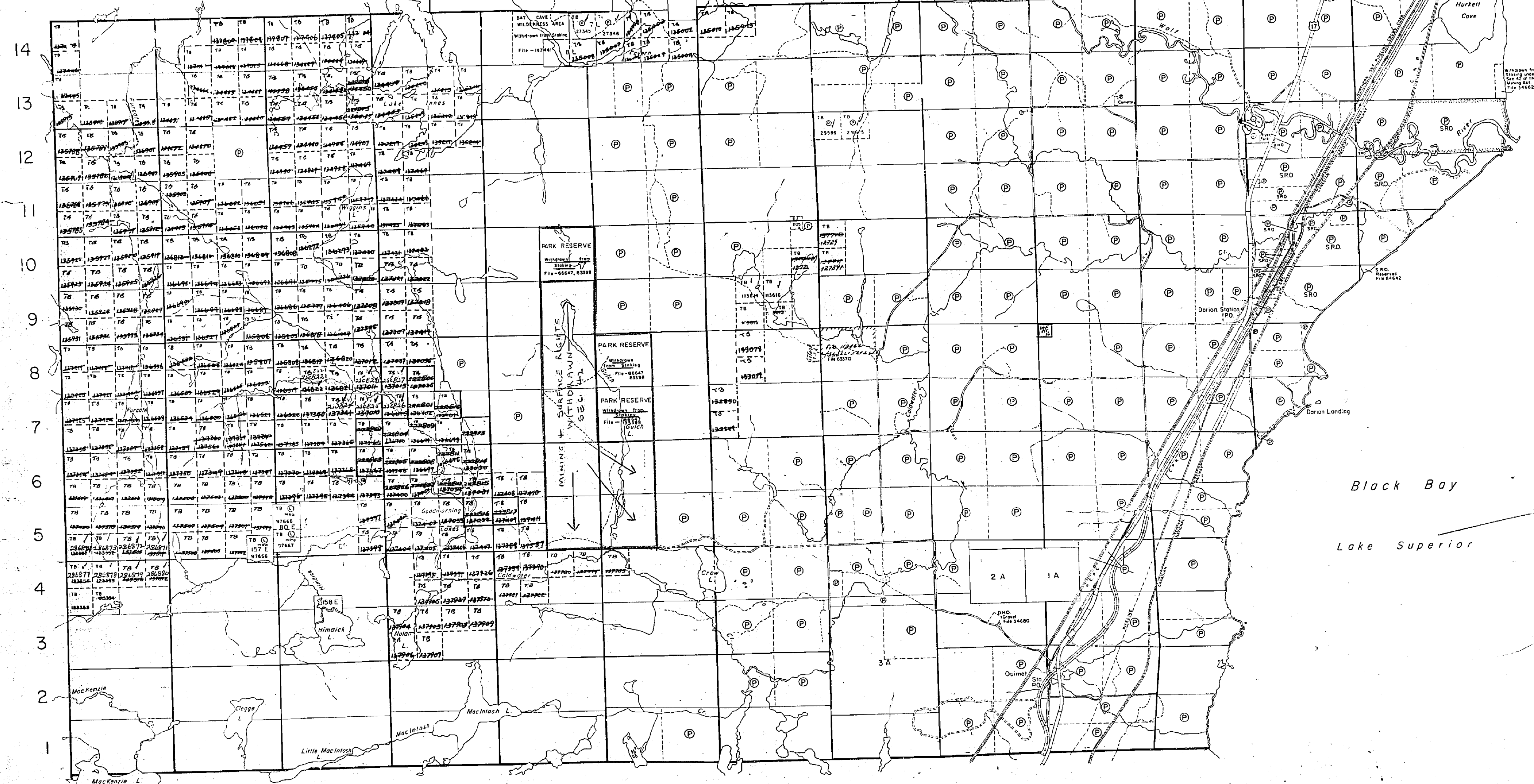
PLAN NO. M.1701

DEPARTMENT OF MINES
ONTARIO

GLEN TWP. M.1926

STIRLING TWP. M.1899

XIII XII XI X IX VIII VII VI V IV III II I



McTAVISH TWP. M.1812

GLEN TWP

STIRLING TWP

XIII

XII

XI

X

IX

VIII

VII

VI

V

IV

III

II

I

14

13

11

10

9

8

7

6

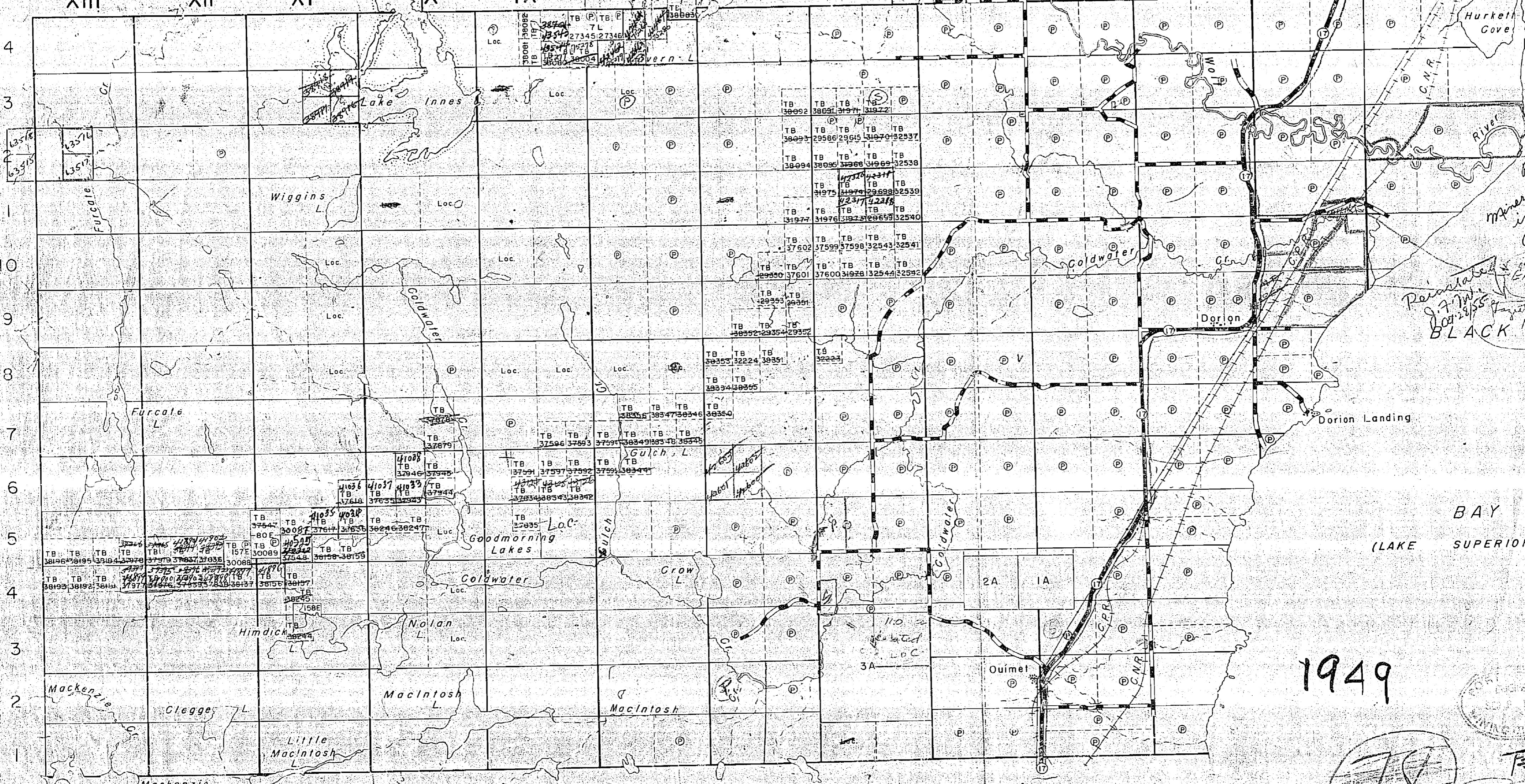
5

4

3

2

1



H.C.R.
Land Gravel
Red Mark
Mineral Rights
in Crown
Aug 24/49.

Reinstated
S.F.M.
Bot 28/55
BLACK 15 mo 1954

BAY
(LAKE SUPERIOR)

1949



MCTAVISH TWP

78

M1701