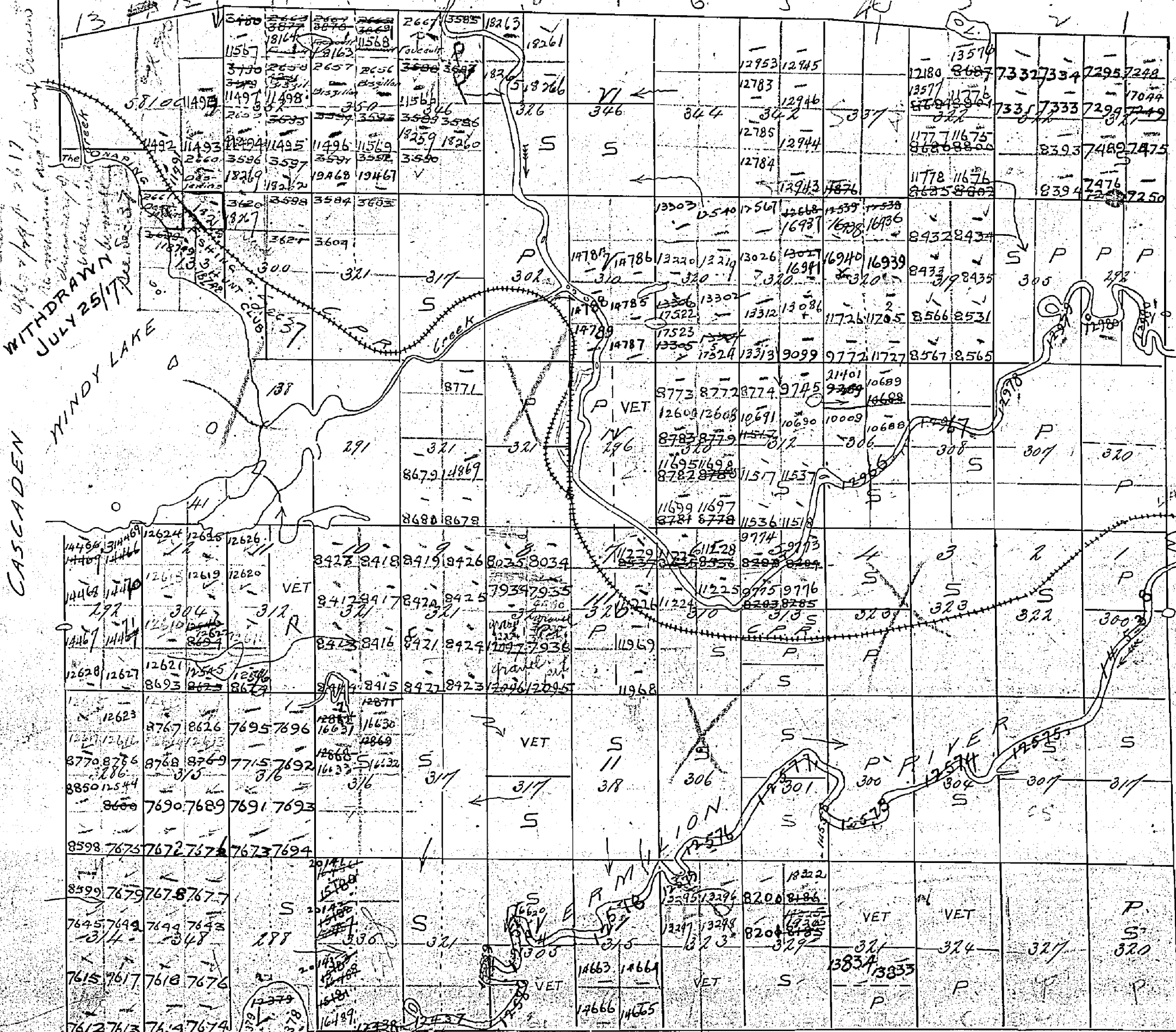


DOWLING

Scale 40 chains to an inch

LEXACK



WITHDRAWN JULY 25/17

CASCADEN

BALFOUR

SALTER'S BASE LINE
FAIRBANK

M764

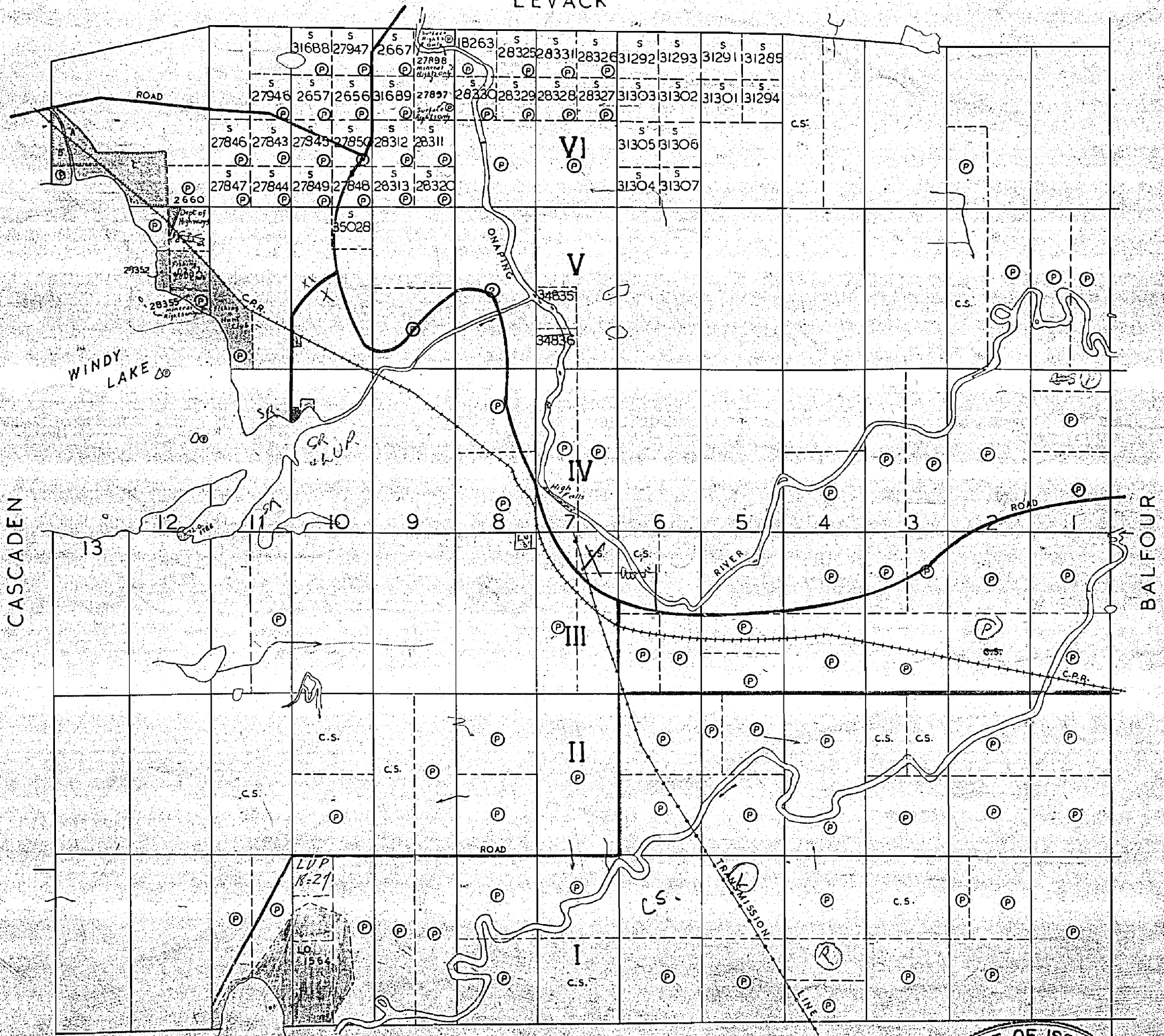
764

DOWLING

DISTRICT OF SUDBURY

Scale 40 Chains 1 Inch

LEVACK



CASCADEN

BALFOUR

Claims marked © are Patented
c.s. Crown Sales

X LUP #41 10c
 X LUP #48 10c
 YX LUP #49 10c

FAIRBANK

M-764

DATE OF ISSUE
 OCT 9 1941

GS

Levack Twp.

Old

THE TOWNSHIP OF

DOWLING

DISTRICT OF
SUDBURY
SUDBURY
MINING DIVISION

SCALE: 1-INCH=40 CHAINS

LEGEND

- PATENTED LAND (P)
- CROWN LAND SALE (S) or C.S.
- LEASES (L)
- LOCATED LAND (Loc)
- LICENSE OF OCCUPATION (L.O.)
- MINING RIGHTS ONLY (M.R.O.)
- SURFACE RIGHTS ONLY (S.R.O.)
- ROADS (---)
- IMPROVED ROADS (---)
- KING'S HIGHWAYS (---)
- RAILWAYS (---)
- POWER LINES (---)
- MARSH OR MUSKEG (---)
- MINES (X)

NOTES

NE 1/4 lot 7 Sec 3 open for staking
M.R.O.

AREA SHOWN THUS L.O. 11193 TO FALCONBRIDGE NICKEL MINE FOR SAND & GRAVEL ONLY.

NO STAKING ON THE BED OF THE VERMILION AND CHIAFING RIVER UNDER SECTION 36(1) MINING ACT

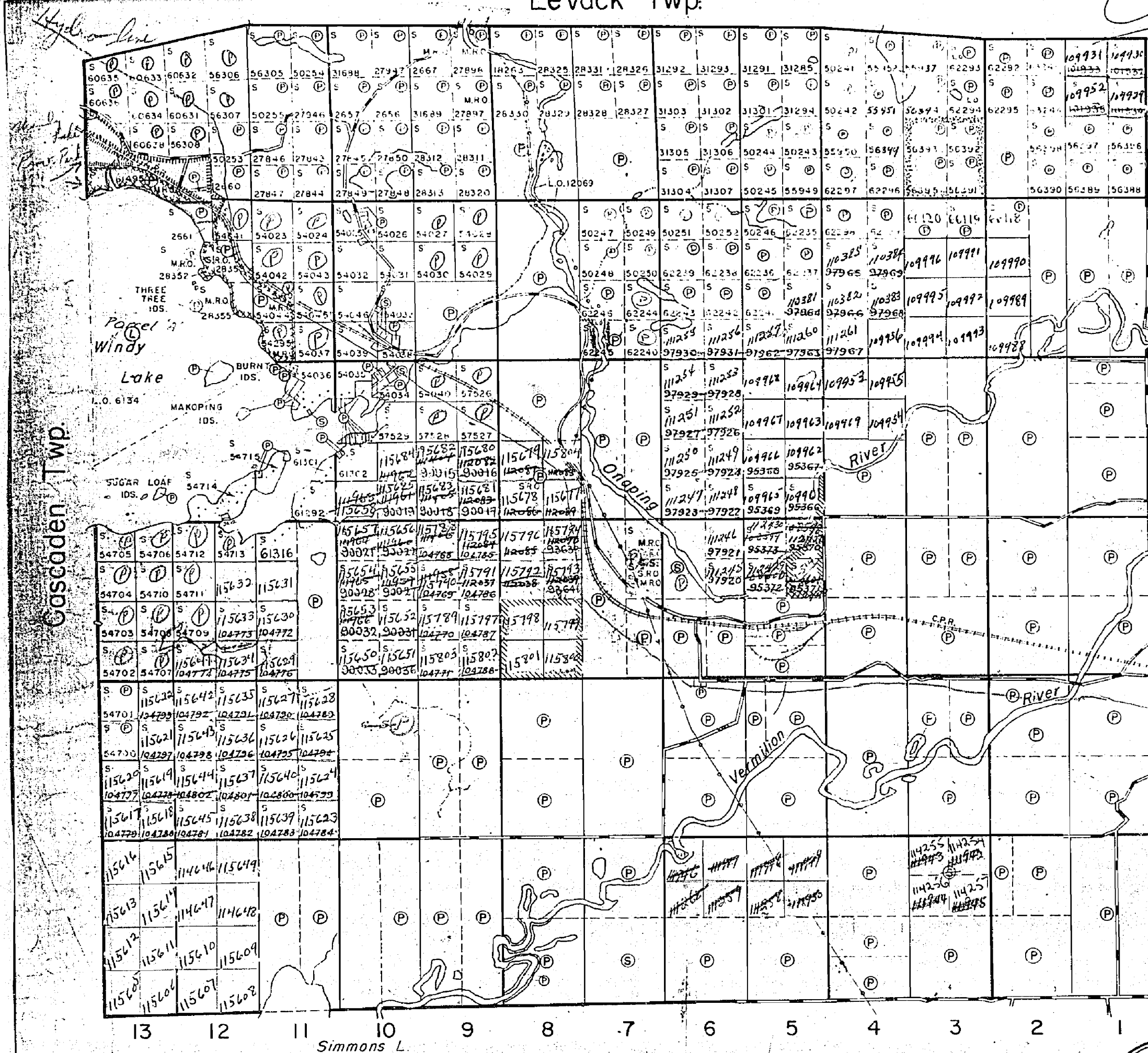

400' RESERVE TO LEFT OF LAND B FORESTIC SHOWN THUS

AREA SHOWN THUS PATENTED TO THE UNAPING FISHING & HUNT CLUB

L.F. FISH P.R. FLOODING ON WINDY LAKE
Hwy. Park Reserve shown thus

PLAN NO. - M-764

DEPARTMENT OF MINES
— ONTARIO —



Cascaden Twp.

Balfour Twp.

Fairbank Twp.

Simmons L.

Levack Twp.

Twp. of ...

THE TOWNSHIP OF
DOWLING

DISTRICT OF
SUDBURY
SUDBURY
MINING DIVISION

SCALE: 1-INCH=40 CHAINS

LEGEND

- PATENTED LAND (P)
- CROWN LAND SALE (S or C.S.)
- LEASES (L)
- LOCATED LAND (Loc.)
- LICENSE OF OCCUPATION (L.O.)
- MINING RIGHTS ONLY (M.R.O.)
- SURFACE RIGHTS ONLY (S.R.O.)
- ROADS (---)
- IMPROVED ROADS (—+—)
- KING'S HIGHWAYS (—+—+—)
- RAILWAYS (—+—+—+—)
- POWER LINES (—+—+—+—+—)
- MARSH OR MUSKEG (---)
- MINES (X)

NOTES

AREA SHOWN THUS L.O. 1193 TO FALCONBRIDGE NICKEL MINE FOR SAND & GRAVEL ONLY.

NO CLAIM ON THE BED OF THE VERMILION RIVER.

RESERVED TO LEFT OF LAND & FORESTS SHOWN THUS -

AREA SHOWN THUS PATENTED TO THE UNAPING FISHING & HUNT CLUB.

L.O. 6134 FOR FLOODING ON WINDY LAKE.

Gravel Reservoir - Red

PLAN NO. - M-764

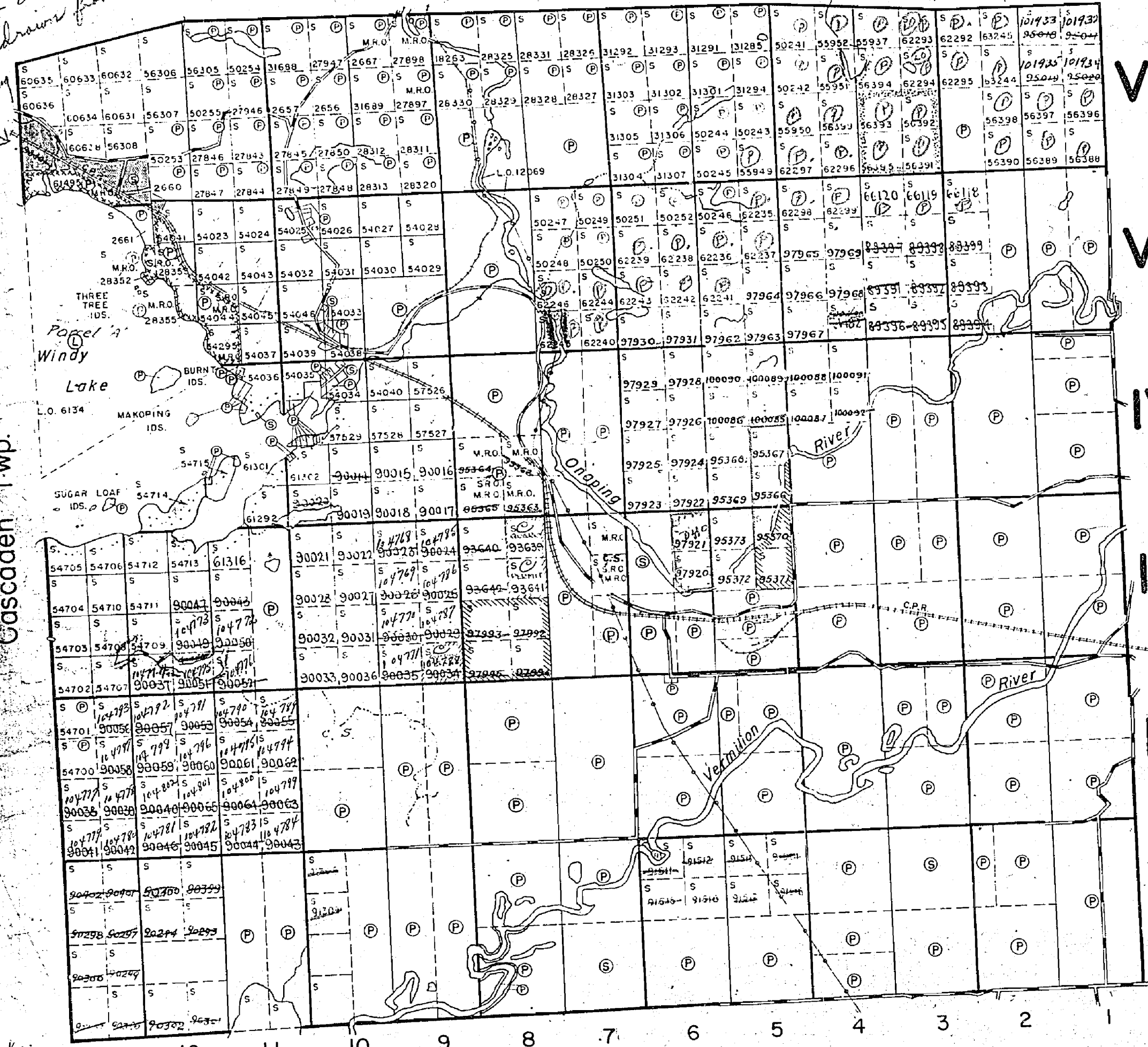
DEPARTMENT OF MINES
— ONTARIO —

Park Area withdrawn from staking

Cascaden Twp.

Balfour Twp.

Fairbank Twp.



VI old

V

IV

III

II

I

Simmons L.

L.O. - 12089
 in Lot 10 Comb
 TERMINATED
 APR 10/86
 See
 File 261
 dated
 April 11/86

Levack Twp.

*Tray
 File*

THE TOWNSHIP
 OF

DOWLING

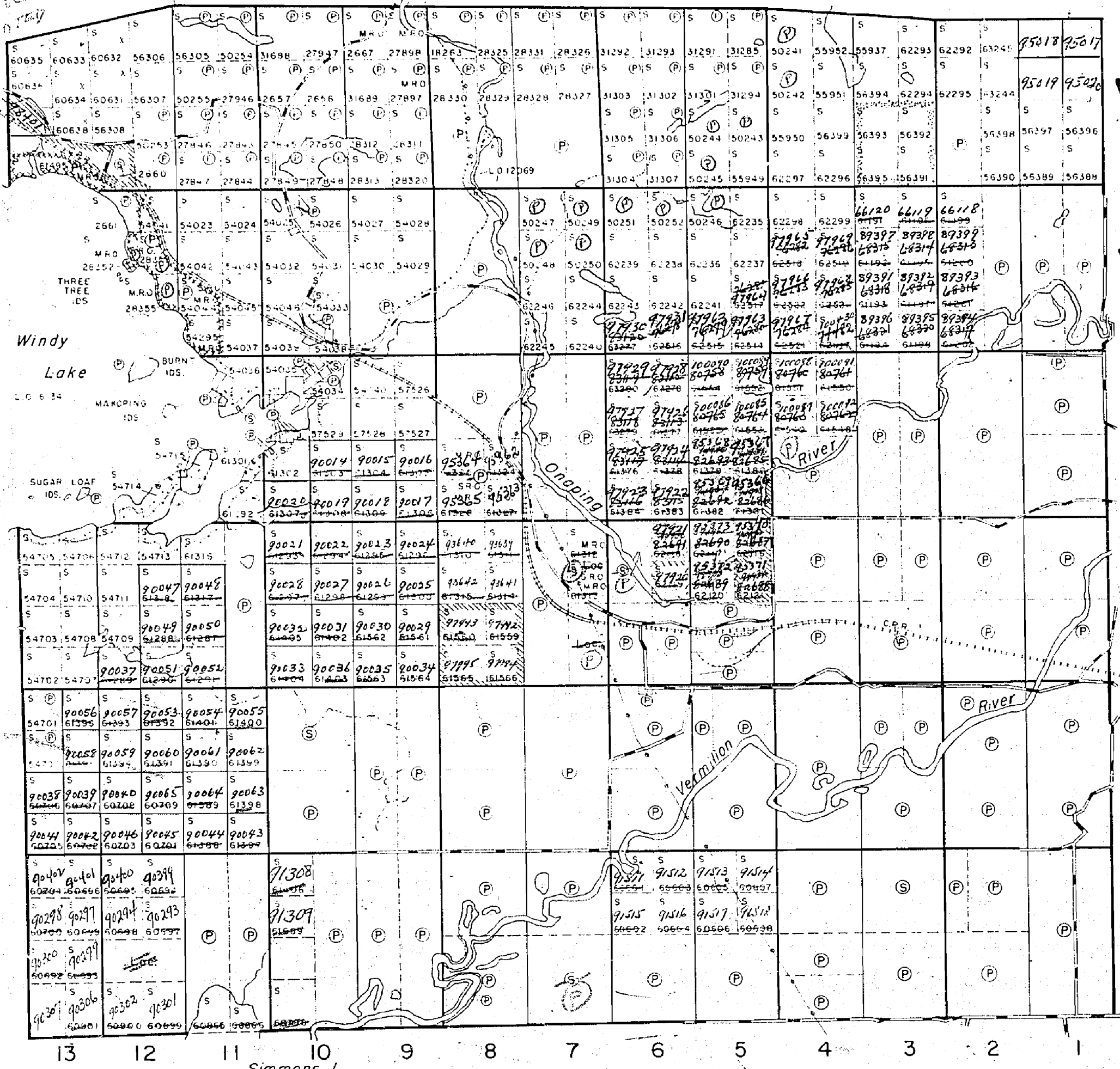
DISTRICT OF
 SUDBURY

SUDBURY
 MINING DIVISION

SCALE: 1-INCH=40 CHAINS

Cascaden Twp.

Balfour Twp.



LEGEND

- PATENTED LAND (P)
- CROWN LAND SALE (C) or C.S.
- LEASES (L)
- LOCATED LAND (Loc)
- LICENSE OF OCCUPATION (L.O.)
- MINING RIGHTS ONLY (M.R.O.)
- SURFACE RIGHTS ONLY (S.R.O.)
- ROADS (— — — — —)
- IMPROVED ROADS (— — — — —)
- KING'S HIGHWAYS (— — — — —)
- RAILWAYS (— — — — —)
- POWER LINES (— — — — —)
- MARSH OR MUSKEG (— — — — —)
- MINES (— — — — —)

NOTES

LAND RESERVED FOR THE DEPT. OF HIGHWAYS SHOWN THUS - [Symbol] FOR GRAVEL ONLY.

AREA SHOWN THUS [Symbol] L.O. 11133 TO FALCONBRIDGE NICKEL MINE FOR SAND & GRAVEL ONLY

NO STAKING ON THE BED OF THE VERMILION RIVER UNDER SECTION 36(1) RESCINDED: Now open for MINING - see staking. J.F.M. letter Feb. 2/53

200' RESERVE TO DEPT. OF LAND & FORESTS SHOWN THUS - [Symbol]

AREA SHOWN THUS PATENTED TO THE ONAPING FISHING & HUNT CLUB - [Symbol]

L.O. 6134 FOR FLOODING ON WINDY LAKE

PT. NE 1/4 Lot 6, Com. 3, General Reserve to Dist. Highways

PLAN NO. - S. 140

Fairbank Twp.

M-764

DEPARTMENT OF MINES
 — ONTARIO —

(M.987)
Levack Twp.

THE TOWNSHIP
OF

DOWLING

DISTRICT OF
SUDBURY

SUDBURY
MINING DIVISION

SCALE: 1-INCH = 40 CHAINS

LEGEND

| | |
|-----------------------|--------|
| PATENTED LAND | ⊙ |
| CROWN LAND SALE | CS. |
| LEASES | ⊖ |
| LOCATED LAND | Loc. |
| LICENSE OF OCCUPATION | LO |
| MINING RIGHTS ONLY | M.R.O. |
| SURFACE RIGHTS ONLY | S.R.O. |
| ROADS | — |
| IMPROVED ROADS | — |
| KING'S HIGHWAYS | — |
| RAILWAYS | — |
| POWER LINES | — |
| MARSH OR MUSKOG | — |
| MINES | X |
| CANCELLED | C. |

NOTES

400' Reserve around all Lakes & Rivers
to Dept of Lands & Forests

Area shown thus: [Symbol] LO.1193 to Falcon-
bridge Nickel Mine for sand & gravel only.

No staking on the bed of the Vermilion and
Onaping River under Sec 36(d) of the Mining
Act

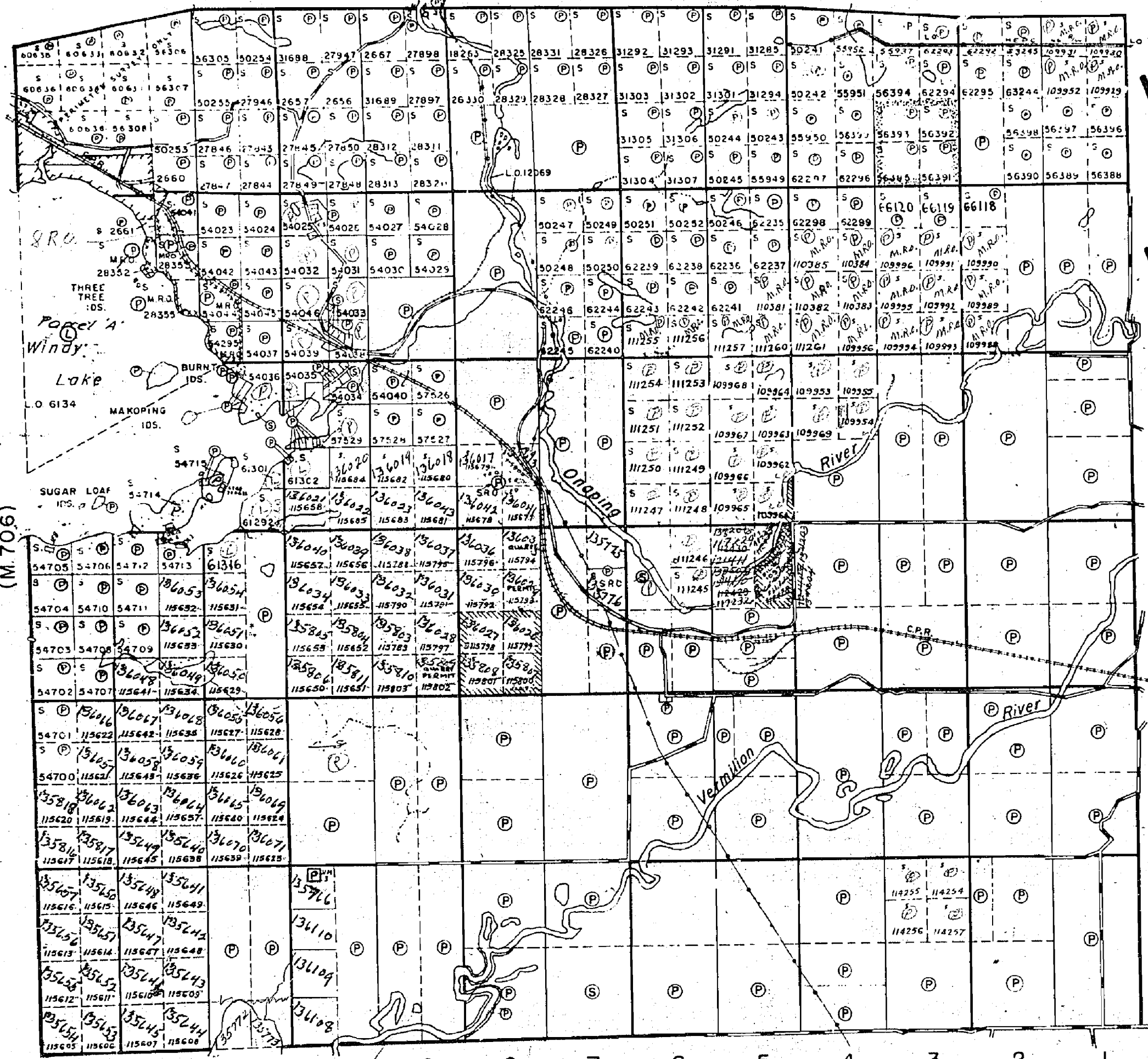
Area shown thus: [Symbol] patented to the Onaping
Fishing & Hunt Club.

LO 6134 for flooding on Windy Lake.

Windy Lake Provincial Park shown thus: [Symbol]

Cascaden Twp.
(M.706)

Balfour Twp.
(M.646)



13 12 11 10 9 8 7 6 5 4 3 2 1

Simmons L

(M.798)
Fairbank Twp.

PLAN NO.- **M.764**

DEPARTMENT OF MINES

-ONTARIO-

Old

DOWLING

DISTRICT OF
SUDBURY

SUDBURY
MINING DIVISION

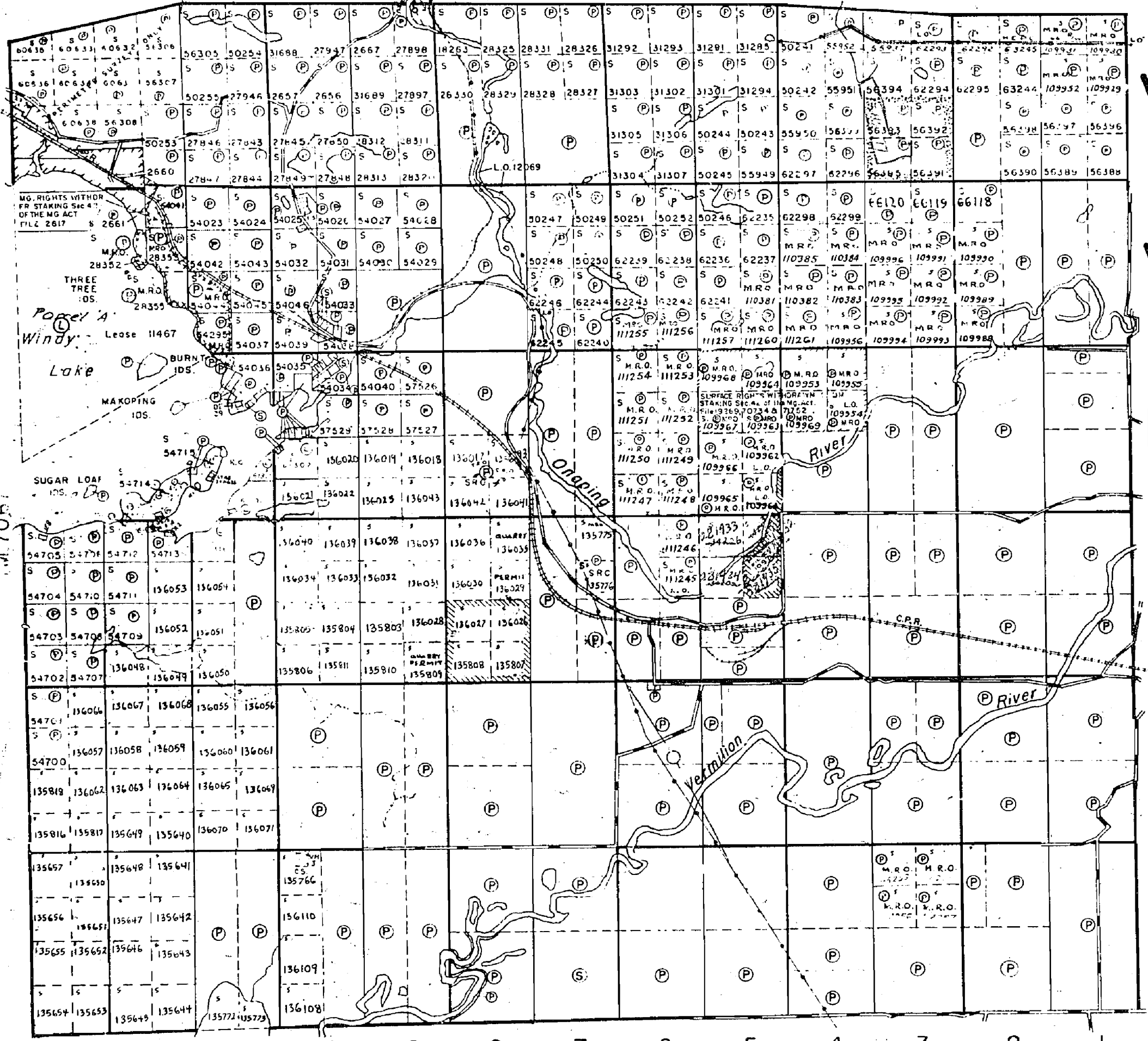
SCALE: 1 INCH = 40 CHAINS

LEGEND

- PATENTED LAND
- CROWN LAND SALE
- LEASES
- LOCATED LAND
- LICENSE OF OCCUPATION
- MINING RIGHTS ONLY
- SURFACE RIGHTS ONLY
- ROADS
- IMPROVED ROADS
- KINGS HIGHWAYS
- RAILWAYS
- POWER LINES
- MARSH OR MUSKEG
- MINES
- CANCELLED

NOTES

- 400 Surface Rights Reservation around all Lakes and Rivers.
- Area shown thus LO 11163 to Falcon Bridge-Nickel Mine for sand & gravel only.
- Lands abutting on Windy Lake subject to Flooding to contour elev. 95'. File: 46200.
- Area shown thus patented to the Onaping Fishing & Hunt Clubs.
- Windy Lake Provincial Park shown thus
- Bed of Windy Lake and Salanda withdrawn from staking July 25/17*



Cascaden Twp.
(M.706)

(M.646)
Balfour Twp.

Simmons L.

764

(M 987)
Levack Twp.

SUBBURY
RECEIVED
MAY 25 1971
A.M. 7,8,9,10,11,12,1,2,3,4,5,6 P.M.

OF
DOWLING

DISTRICT OF
SUBBURY
SUBBURY
MINING DIVISION

SCALE 1 INCH = 40 CHAINS

LEGEND

- OWNED LAND
- CROWN AND EX.
- LEASES
- LOCATED LAND
- LICENSE OF OCCUPATION
- MINING RIGHTS ONLY
- SURFACE RIGHTS ONLY
- ROADS
- IMPROVED ROADS
- KINGS HIGHWAY
- RAILWAYS
- POWER LINES
- WATER OR WASTEFG
- MINES
- CANCELLED

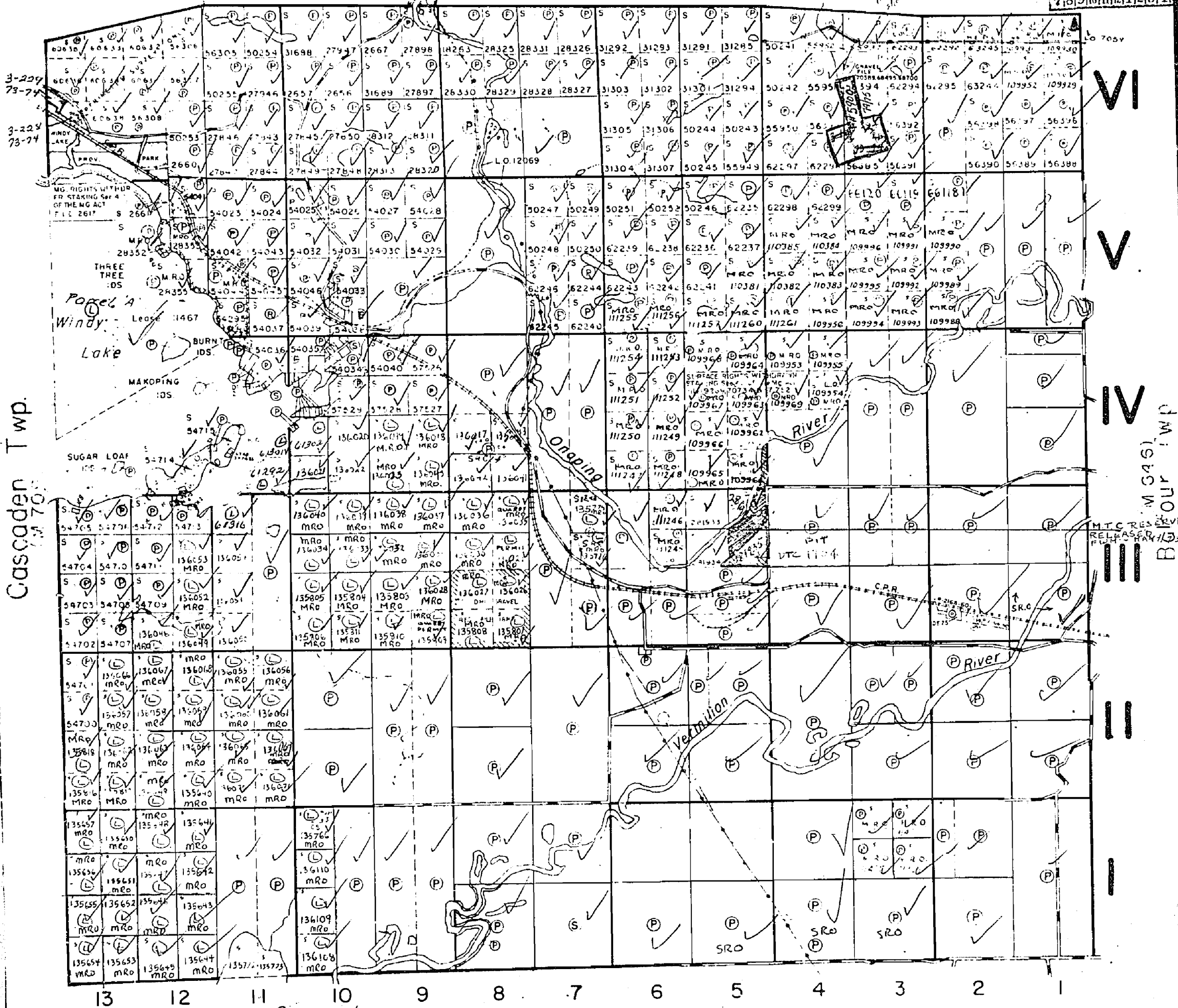
NOTES

- COC Surface Rights Reserve on all Crown and Ex.
- Lands adjoining Windy Lake subject to flooding to contour elev 95' at 46200
- Area shown on plan is subject to the Ontario Mining & Hunt Act
- Windy Lake Provincial Park shown on plan
- BED WINDY LAKE AND SANDS THEREIN WITHDRAWN FROM STAKING BY ORDER IN COUNCIL DATED JULY 27 1917 FILE 13970.

DOWLING

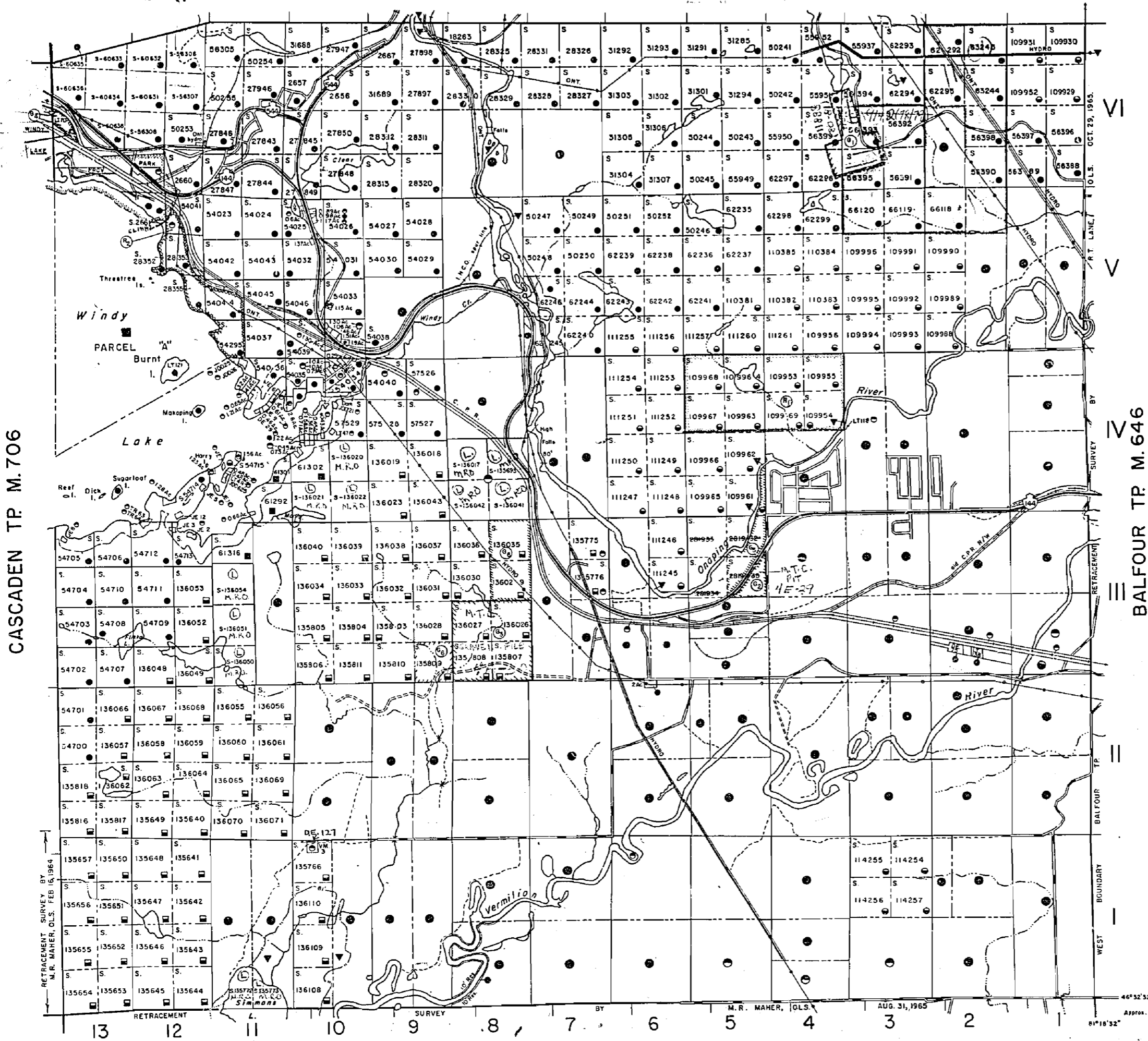
PLAN NO - M.764

ONTARIO
DEPARTMENT OF MINES
AND NORTHERN AFFAIRS



(M 798)
Fairbank Twp.

LEVACK TP. M.987

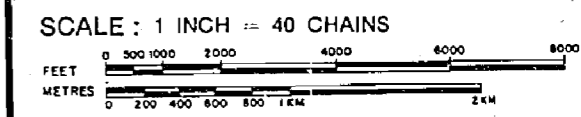


LEGEND

| | |
|------------------------------------|--|
| HIGHWAY AND ROUTE No. | |
| OTHER ROADS | |
| TRAILS | |
| SURVEYED LINES: | |
| TOWNSHIPS, BASE LINES, ETC. | |
| LOTS, MINING CLAIMS, PARCELS, ETC. | |
| UNSURVEYED LINES: | |
| LOT LINES | |
| PARCEL BOUNDARY | |
| MINING CLAIMS ETC. | |
| RAILWAY AND RIGHT OF WAY | |
| UTILITY LINES | |
| NON-PERENNIAL STREAM | |
| FLOODING OR FLOODING RIGHTS | |
| SUBDIVISION | |
| ORIGINAL SHORELINE | |
| MARSH OR MUSKEG | |
| MINES | |

DISPOSITION OF CROWN LANDS

| TYPE OF DOCUMENT | SYMBOL |
|---------------------------------|--------|
| PATENT, SURFACE & MINING RIGHTS | |
| " SURFACE RIGHTS ONLY | |
| " MINING RIGHTS ONLY | |
| LEASE, SURFACE & MINING RIGHTS | |
| " SURFACE RIGHTS ONLY | |
| " MINING RIGHTS ONLY | |
| LICENCE OF OCCUPATION | |
| CROWN LAND SALE | C.S. |
| ORDER-IN-COUNCIL | O.C. |
| RESERVATION | |
| CANCELLED | |
| SAND & GRAVEL | |



| ACRES | HECTARES |
|-------|----------|
| 40 | 16 |

TOWNSHIP
DOWLING
 DISTRICT
 SUDBURY
 MINING DIVISION
 SUDBURY

Ministry of Natural Resources
 Ontario Surveys and Mapping Branch

Date: JULY, 1974
 Whitney Block, Queen's Park, Toronto

Plan No. **M.764**

CASCADEN TP. M.706

BALFOUR TP. M.646

FAIRBANK TP. M.798

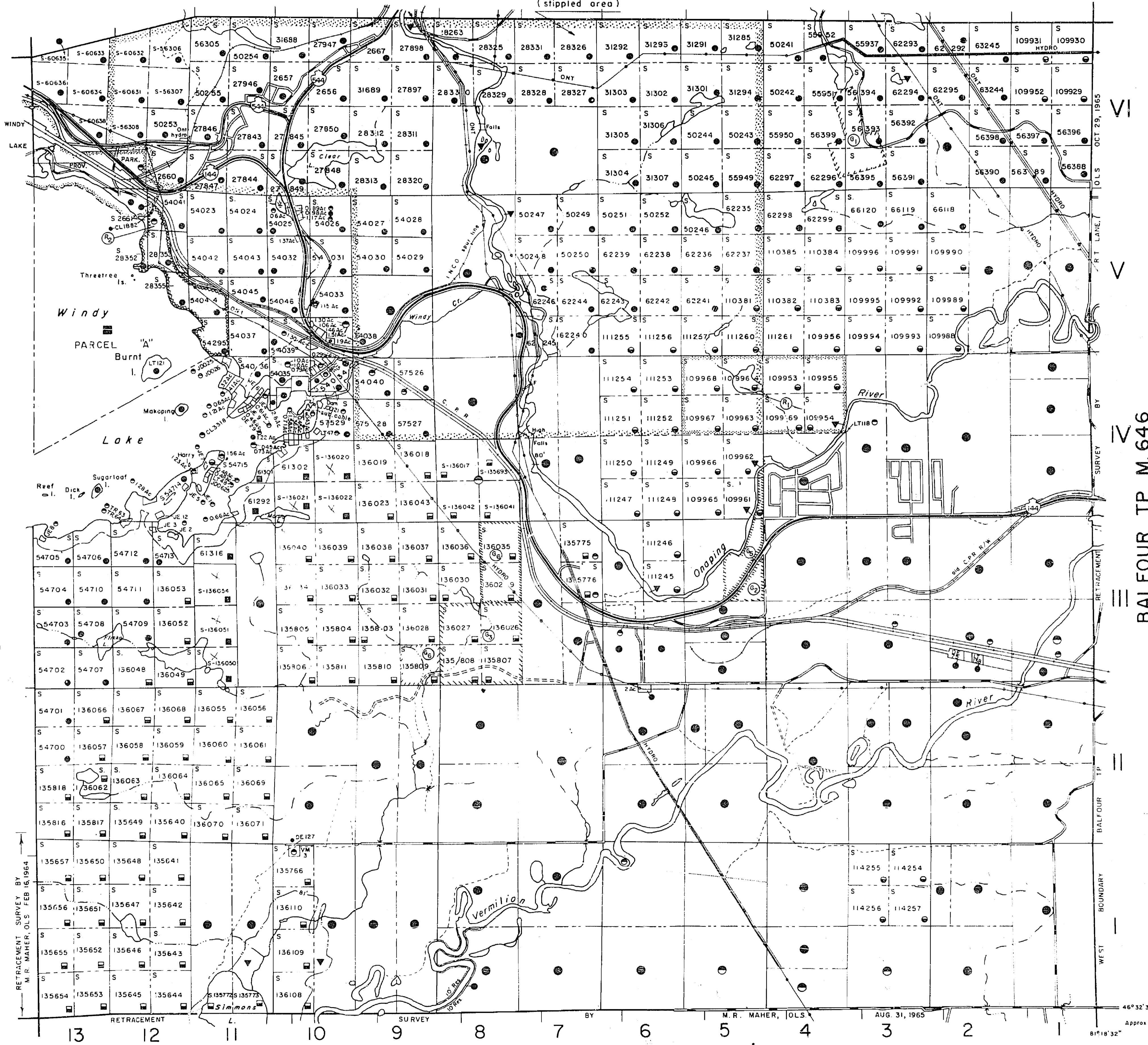
RETRACEMENT SURVEY BY M.R. MAHER, O.L.S. FEB 16, 1964

SURVEY BY M.R. MAHER, O.L.S. AUG. 31, 1965

46°32'32" Approx. 61°18'32"

LEVACK TP. M.987

MNR GRAVEL RESERVE 4E-12
(stippled area)



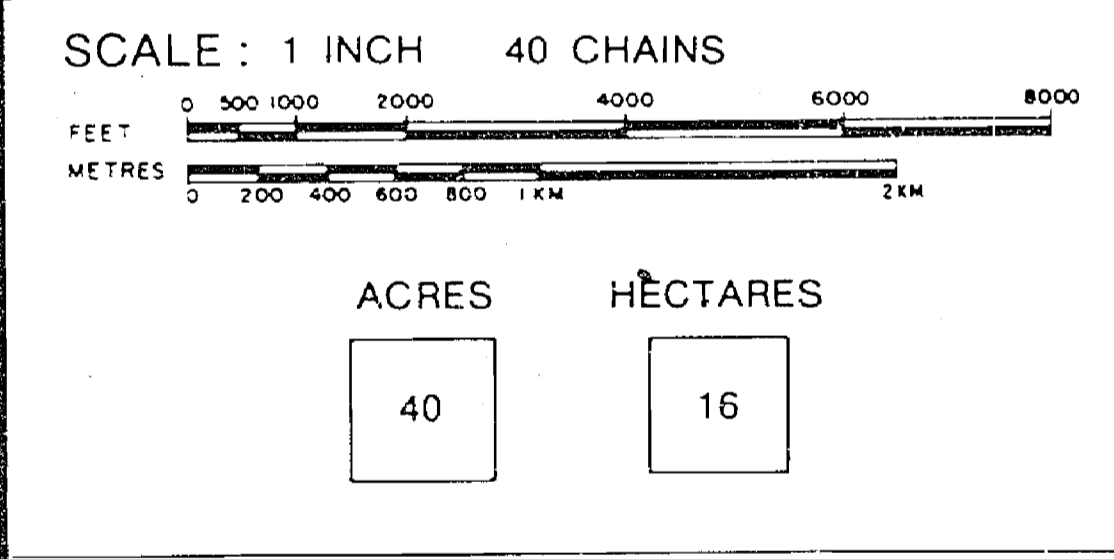
LEGEND

| | |
|------------------------------------|--|
| HIGHWAY AND ROUTE No. | |
| OTHER ROADS | |
| TRAILS | |
| SURVEYED LINES: | |
| TOWNSHIPS, BASE LINES, ETC. | |
| LOTS, MINING CLAIMS, PARCELS, ETC. | |
| UNSURVEYED LINES: | |
| LOT LINES | |
| PARCEL BOUNDARY | |
| MINING CLAIMS ETC. | |
| RAILWAY AND RIGHT OF WAY | |
| UTILITY LINES | |
| NON-PERENNIAL STREAM | |
| FLOODING OR FLOODING RIGHTS | |
| SUBDIVISION | |
| ORIGINAL SHORELINE | |
| MARSH OR MUSKEG | |
| MINES | |

DISPOSITION OF CROWN LANDS

| TYPE OF DOCUMENT | SYMBOL |
|---------------------------------|--------|
| PATENT, SURFACE & MINING RIGHTS | |
| SURFACE RIGHTS ONLY | |
| MINING RIGHTS ONLY | |
| LEASE, SURFACE & MINING RIGHTS | |
| SURFACE RIGHTS ONLY | |
| MINING RIGHTS ONLY | |
| LICENCE OF OCCUPATION | |
| CROWN LAND SALE | |
| ORDER-IN-COUNCIL | |
| RESERVATION | |
| CANCELLED | |
| SAND & GRAVEL | |

* IN SERVICE 1984 0913 - 10



TOWNSHIP
DOWLING

DISTRICT
SUDBURY

MINING DIVISION
SUDBURY

Ministry of Natural Resources
Ontario Surveys and Mapping Branch

Date JULY, 1974 Plan No. M.764

Whitney Block
Queen's Park, Toronto

CASCADEN TP. M.706

BALFOUR TP. M.646

FAIRBANK TP. M.798

RETRACEMENT SURVEY BY
M.R. MAHER, OLS FEB 16, 1964

M.R. MAHER, OLS
AUG 31, 1965

46°32'32"
81°18'32" Approx

(M.987)
Levack Twp.

THE TOWNSHIP
OF

DOWLING

DISTRICT OF
SUDBURY

SUDBURY
MINING DIVISION

SCALE: 1 INCH = 40 CHAINS

LEGEND

- PATENTED LAND
- CROWN LAND SALE
- LEASES
- LOCATED LAND
- LICENSE OF OCCUPATION
- MINING RIGHTS ONLY
- SURFACE RIGHTS ONLY
- ROADS
- IMPROVED ROADS
- KING'S HIGHWAYS
- RAILWAYS
- POWER LINES
- MARSH OR MUSKEG
- MINES
- CANCELLED

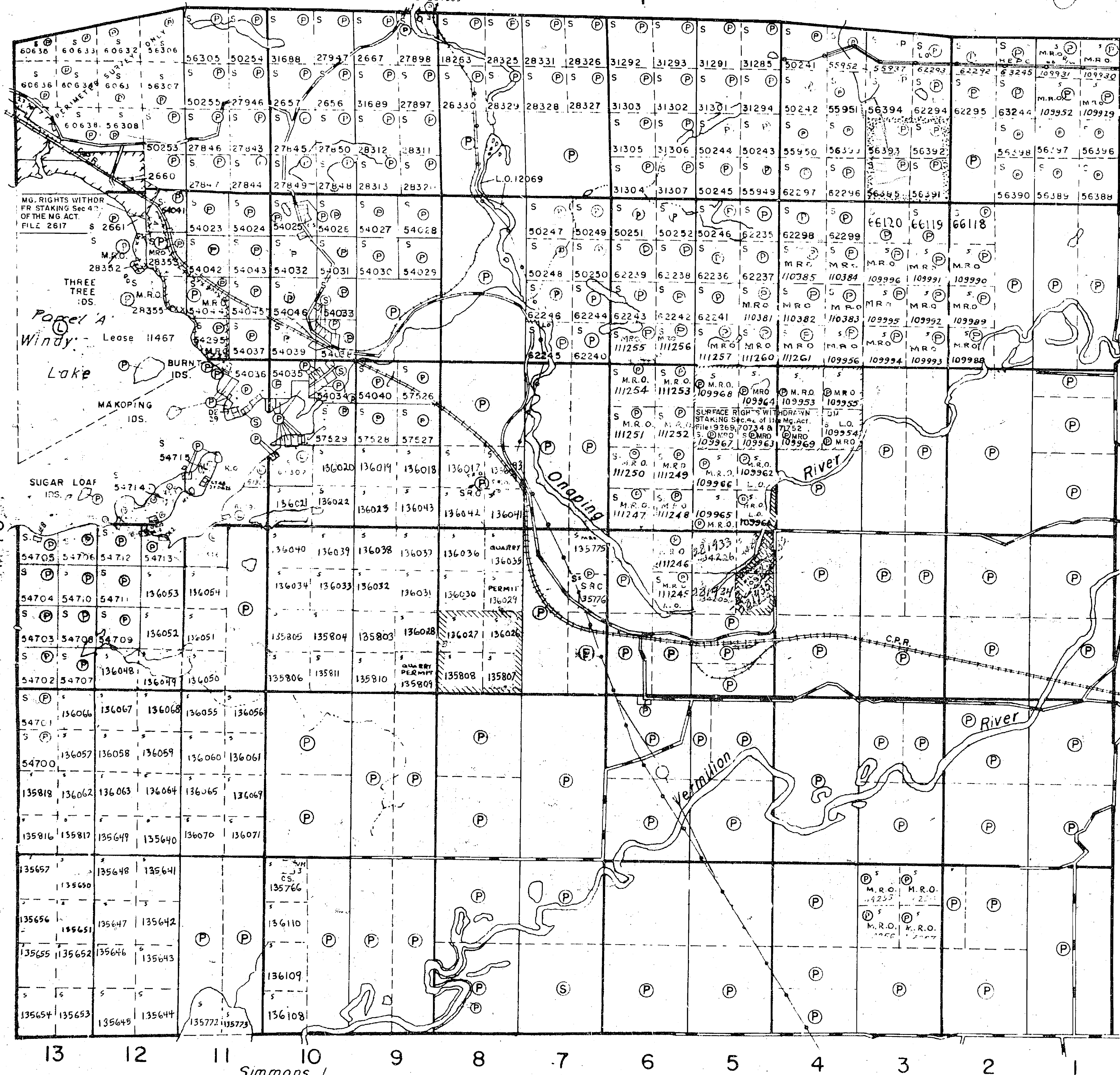
NOTES

- 400 Surface Rights Reservation around all Lakes and Rivers
- Area shown thus [Symbol] L.O. 11153 to Falcon bridge - Nickel Mine for sand B.g. ave. only
- Lands abutting on Windy Lake subject to flooding to contour elev. 95' File: 46200.
- Area shown thus [Symbol] patented to the Oraping Fishing & Hunt Club
- Windy Lake Provincial Park shown thus [Symbol]
- Bed of Windy Lake and Islands withdrawn from staking July 25/17

PLAN NO - M.764

DEPARTMENT OF MINES
-ONTARIO-

(M.798)
Fairbank Twp.



Cascaden Twp.
M.706

Balfour Twp.
M.646

Handwritten signature/initials

VI

V

IV

III

II

I

Simmons L.

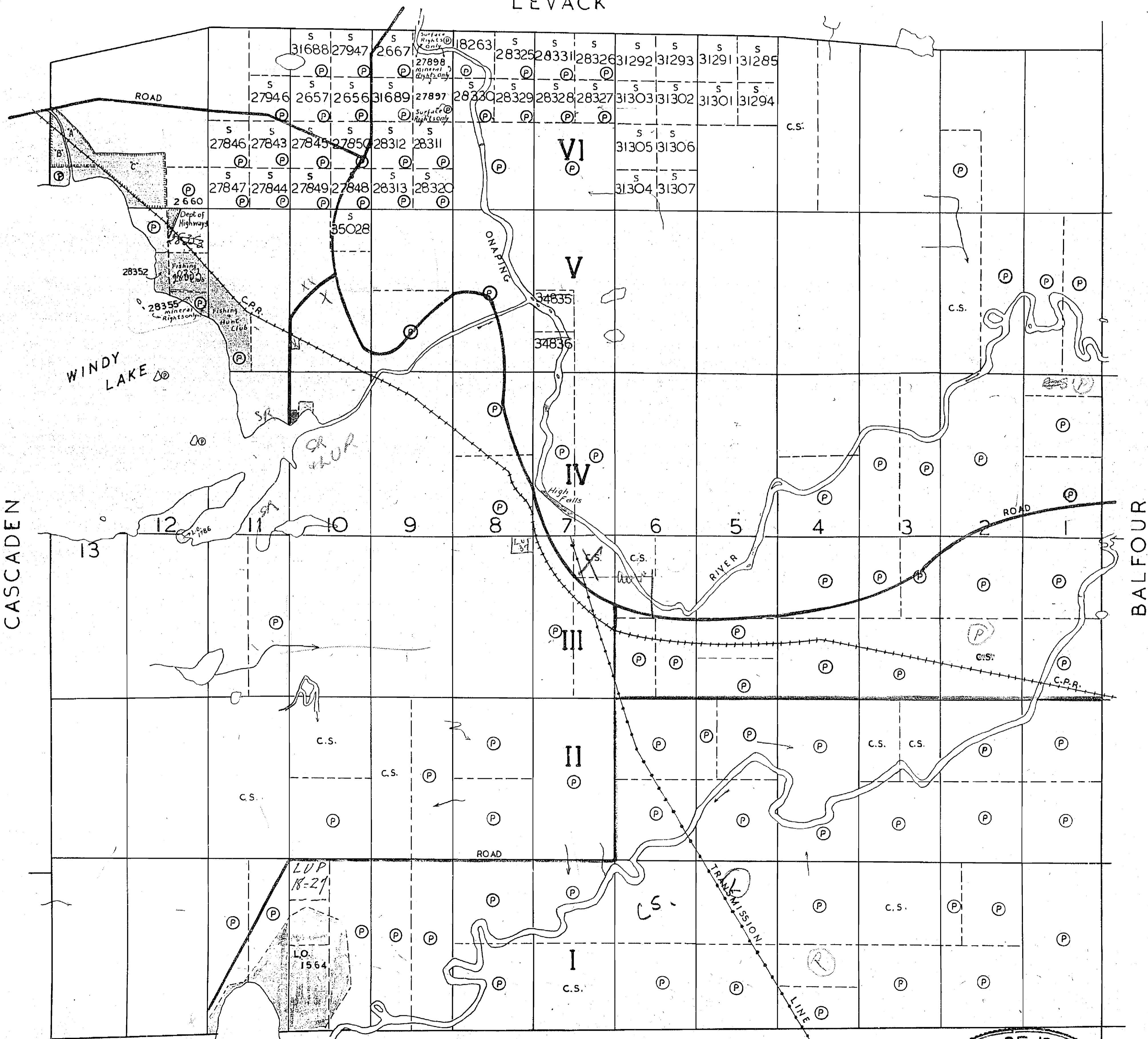
13 12 11 10 9 8 7 6 5 4 3 2 1

DOWLING

DISTRICT OF SUDBURY

Scale 40 Chains 1 Inch

LEVACK



Claims marked © are Patented
" " " c.s. " Crown Sales

X LUP #41
100
X LUP #48
XX LUP #49
100
100
100
FAIRBANK

M-764

DATE OF ISSUE
OCT 9 1941

THE TOWNSHIP OF
OF
DOWLING
DISTRICT of SUDBURY
SUDBURY MINING
DIVISION

SCALE: 1 INCH TO 40 CHAINS

LEGEND

| | |
|-------------------------|------|
| PATENTED LAND | ⊙ |
| CROWN LAND SALE | ⊙ |
| LICENSE OF OCCUPATION | L.O. |
| LOCATED LAND | Loc. |
| IMPROVED ROAD | — |
| ROAD | — |
| RAILWAY | — |
| POWER TRANSMISSION LINE | — |

NOTES

LAND RESERVED FOR DEPT. OF HIGHWAYS INDICATED

Lot 12 Con 6 S. 1/4 2d pers.

Lot 8, Con 6 S. 1/4 2d pers.

111937 Palmer boundary.

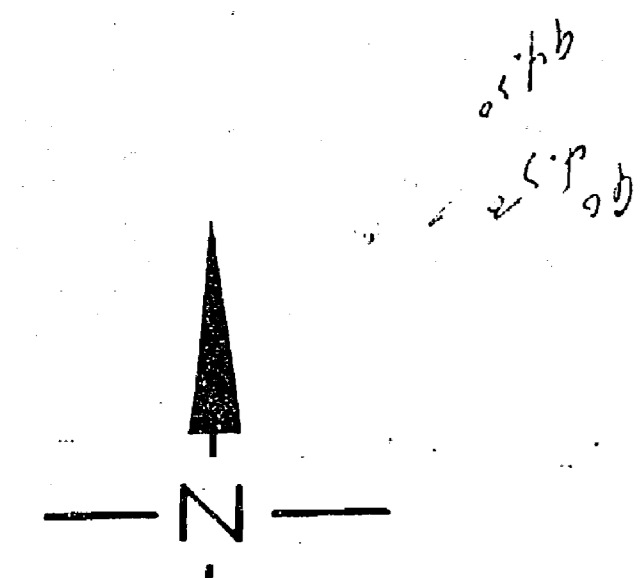
200' Res. Windy Lake
see 2. E. 1/4 1/2 Sec 5 5/51

PT. Lot 6 Con 3 PT. of N.E. 1/4
Branch Traced to Dept. of
Highways. R.V. Scott Mar. 13/52
Claim accepted E.C. of Branch

NOTICE: All land under
the water of Vermilion
River & Onaping River
is withdrawn from
staking
Mar 21/52 T. Scott

Onaping River withdrawn
Mar 21/52. (36 d) J.P.

NE 1/4 1/2 Lot 8
Subject to 6000
311-46-111/100



200' Res. Windy Lake

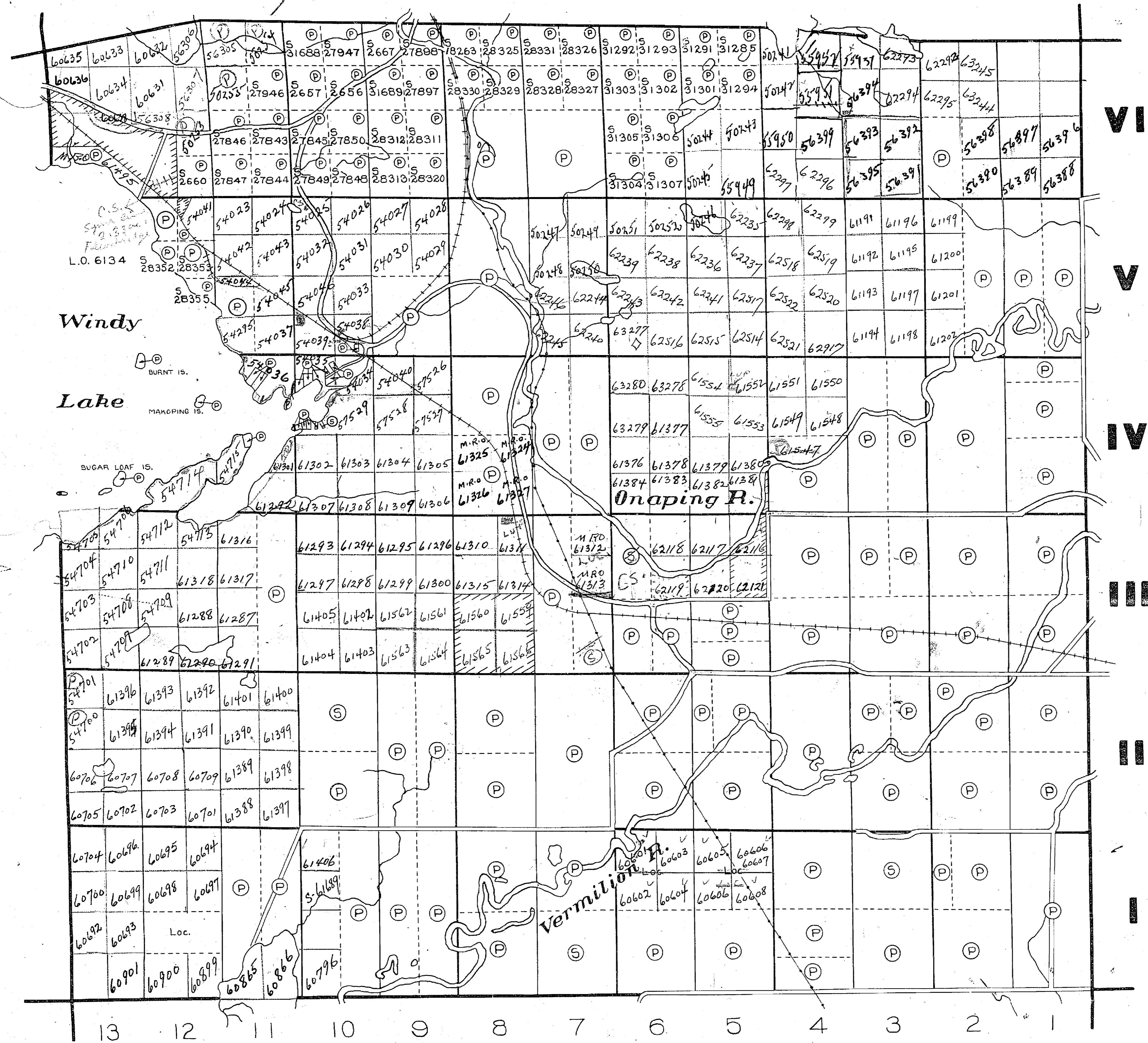
1 P. file

LEVACK TWP.

CASCADEN TWP.

BALFOUR TWP.

FAIRBANK TWP.



M-764

Old

DOWLING

DISTRICT OF
SUDBURY

SUDBURY
MINING DIVISION

SCALE: 1-INCH=40 CHAINS

LEGEND

- PATENTED LAND (P)
- CROWN LAND SALE (S) or C.S.
- LEASES (L)
- LOCATED LAND (Loc)
- LICENSE OF OCCUPATION (L.O.)
- MINING RIGHTS ONLY (M.R.O.)
- SURFACE RIGHTS ONLY (S.R.O.)
- ROADS (—)
- IMPROVED ROADS (—)
- KING'S HIGHWAYS (—)
- RAILWAYS (—)
- POWER LINES (—)
- MARSH OR MUSKEG (—)
- MINES (X)

NOTES

Area shown thus L.O. 11193 to Falconbridge Nickel Mine for sand & gravel only.

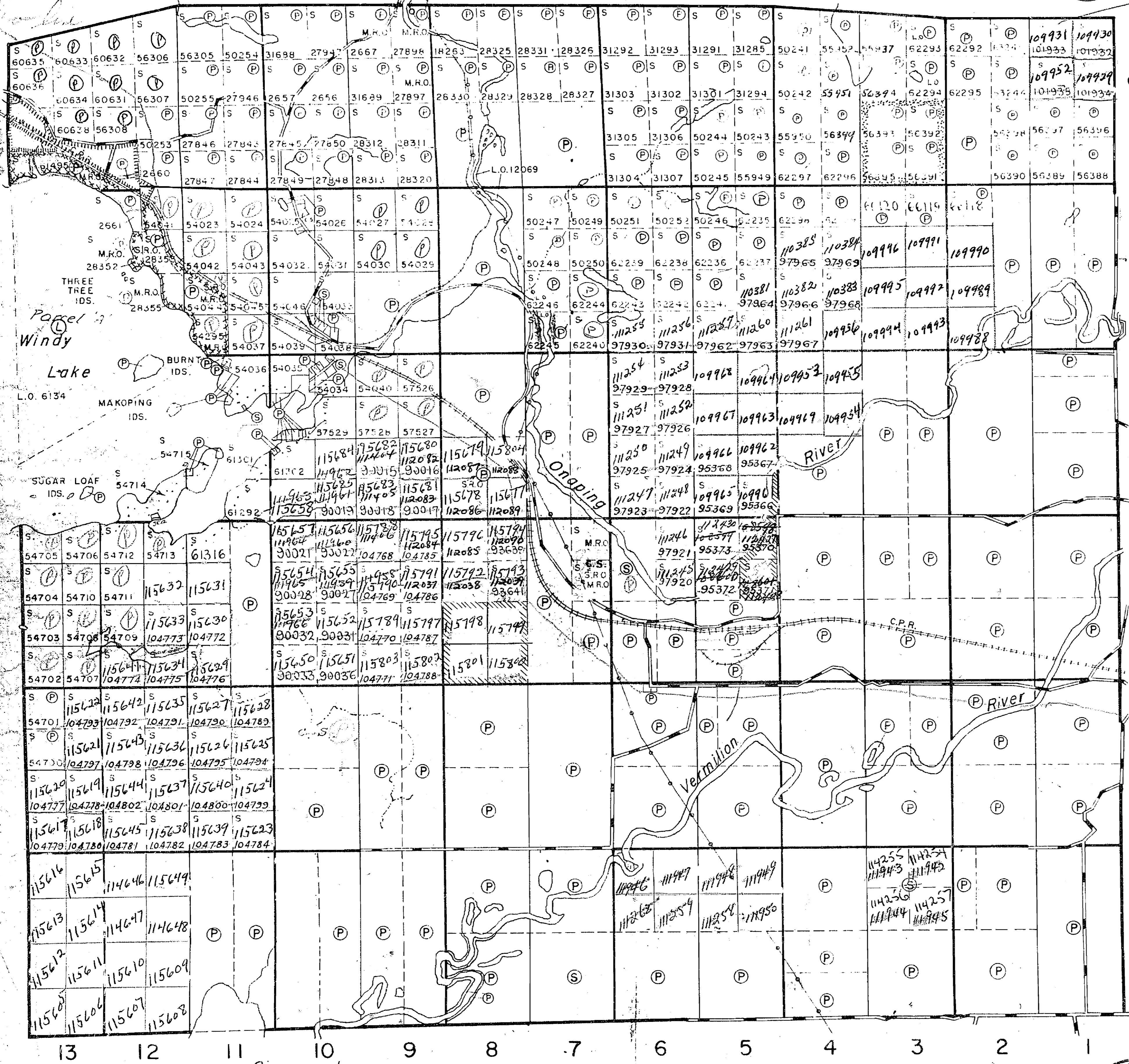
NO STAKING ON THE BED OF THE VERMILION AND ONAPING RIVER UNDER SECTION 36(D) MINING ACT

400' RESERVE TO LEFT OF LAND & FORESTIC SHOWN THUS -

AREA SHOWN THUS PATENTED TO THE ONAPING FISHING & HUNT CLUB -

L.O. 6134 FOR FLOODING ON WINDY LAKE

Hwy. Park Reserve shown thus

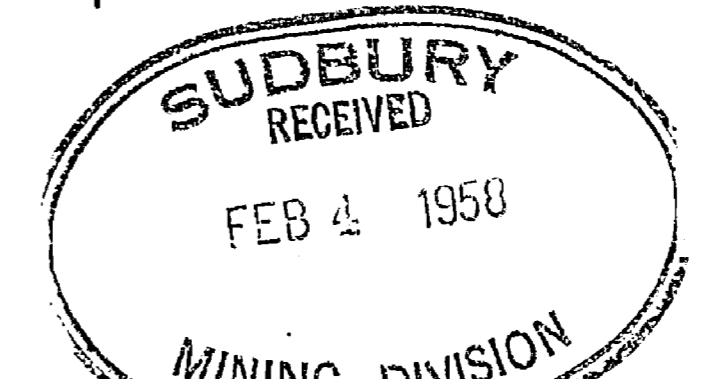


Cascaden Twp.

Balfour Twp.

Simmons L.

Fairbank Twp.



PLAN NO.- M-764

DEPARTMENT OF MINES
— ONTARIO —

(M 987)
Levack Twp.

RECEIVED
MAY 25 1971
A.M. 7,8,9,10,11,12,1,2,3,4,5,6 P.M.

OF
DOWLING

DISTRICT OF
SUDBURY
SUDBURY
MINING DIVISION

SCALE 1 INCH = 40 CHAINS

LEGEND

- ALIENED LAND
- CROWN LAND
- LEASES
- LOCATED LAND
- LICENSE OF OCCUPATION
- MINING RIGHTS ONLY
- SURFACE RIGHTS ONLY
- ROADS
- IMPROVED ROADS
- KINGS HIGHWAYS
- RAILWAYS
- POWER LINES
- MARSH OR MUSKOG
- MINES
- CANCELLED

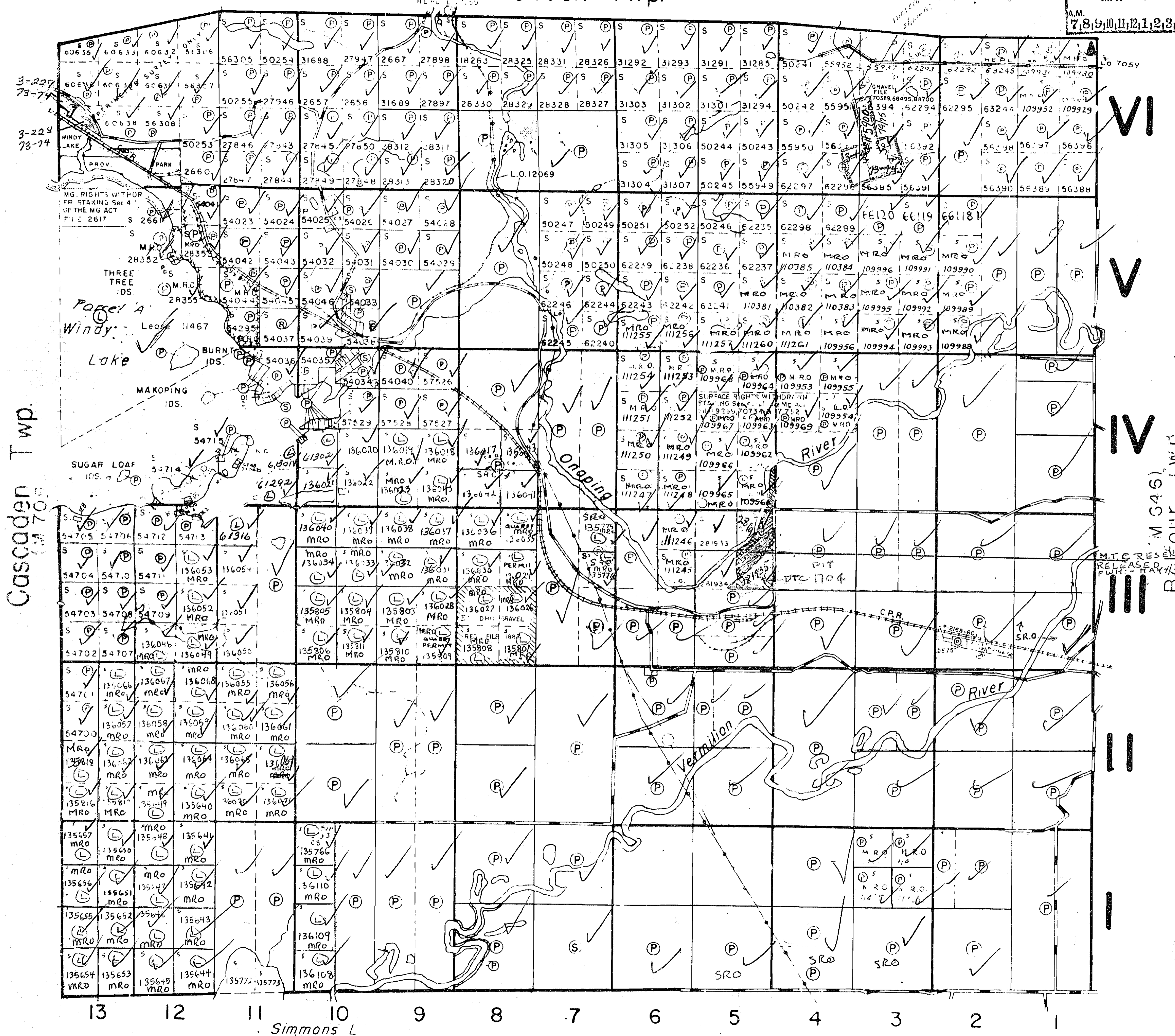
NOTES

- 1. C.O.C. Surface Rights Reservation on all Livers and Rivers
- 2. Lands abutting on Windy Lake subject to flooding to contour elev 95' (file 46200)
- 3. Area shown is subject to the Ontario Fishing & Hunt Club
- 4. Windy Lake Provincial Park shown
- 5. BED OF WINDY LAKE AND SANDS THEREIN WITHDRAWN FROM STAKING BY ORDER IN COUNCIL DATED JULY 27 1917 FILE 13970.

DOWLING

PLAN NO - M.764

ONTARIO
DEPARTMENT OF MINES
AND NORTHERN AFFAIRS



Cascaden Twp.
M 705

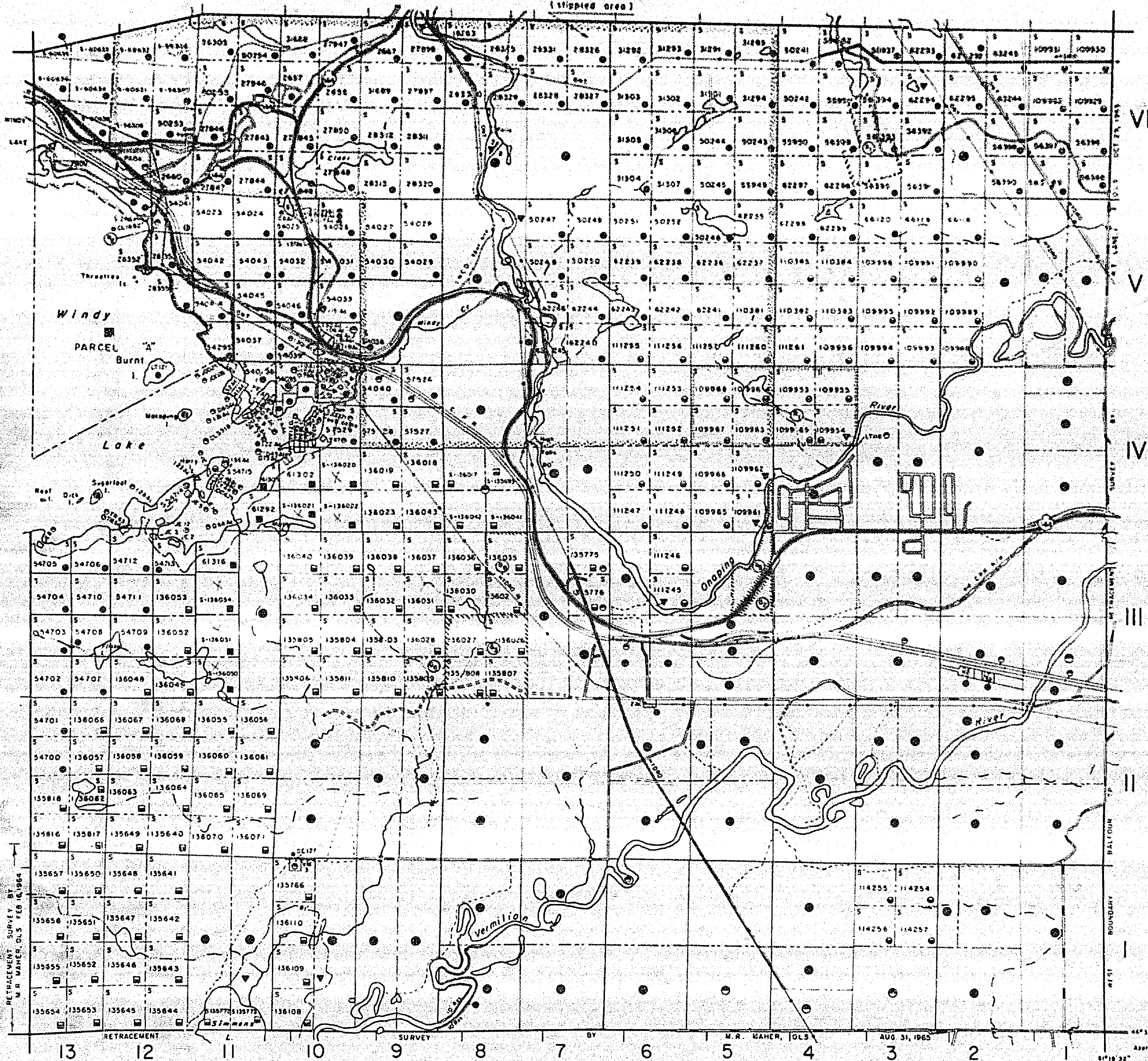
DOWLING VI
V
IV
III
II
I

Simmons L

(M 798)
Fairbank Twp.

LEVACK TP. M.987

MNR GRAVEL RESERVE 4E-12
(stippled area)



CASCADEN TP. M.706

VI

V

IV

III

BALFOUR TP. M.646

FAIRBANK TP. M.798

LEGEND


| | |
|-------------------------------------|--|
| HIGHWAY AND ROUTE No. | |
| OTHER ROADS | |
| TRAILS | |
| SURVEYED LINES | |
| TOWNSHIP, BASE LINES, ETC. | |
| LOTS, UNMINED CLAIMS, PARCELS, ETC. | |
| UNSURVEYED LINES | |
| LOT LINES | |
| PARCEL BOUNDARY | |
| MINING CLAIMS, ETC. | |
| RAILWAY AND RIGHT OF WAY | |
| UTILITY LINES | |
| NON-PERMANENT STREAM | |
| FLOODING OR FLOODING RIGHTS | |
| SUBDIVISION | |
| ORIGINAL SHORELINE | |
| MARSH OR MUCKEG | |
| MINES | |

DISPOSITION OF CROWN LANDS

| TYPE OF DOCUMENT | SYMBOL |
|--------------------------------|--------|
| PATENT SURFACE & MINING RIGHTS | |
| SURFACE RIGHTS ONLY | |
| MINING RIGHTS ONLY | |
| LEASE SURFACE & MINING RIGHTS | |
| SURFACE RIGHTS ONLY | |
| MINING RIGHTS ONLY | |
| LICENCE OF OCCUPATION | |
| CROWN LAND SALE | |
| ORDER-IN-COUNCIL | |
| RESERVATION | |
| CANCELLED | |
| SAND & GRAVEL | |

* IN SERVICE 1984 09 13 - 10

SCALE: 1 INCH = 40 CHAINS



| | |
|-------|----------|
| ACRES | HÉCTARES |
| 40 | 16 |

TOWNSHIP


DOWLING

DISTRICT

SUDBURY

MINING DIVISION

SUDBURY



Ministry of Natural Resources

Ontario Surveys and Mapping Branch

Date JULY, 1974

Plan No.

Whitney Block
Queen's Park, Toronto

M.764



Ministry of
Natural
Resources
Ontario

Ministry of
Northern Development
and Mines

© 1996/97 07-000-000


INDEX TO LAND DISPOSITION

PLAN
G-4036
TOWNSHIP

M. & A. ADMINISTRATIVE DISTRICT
SUDBURY
MINING DIVISION
SUDBURY
LAND TITLES/REGISTRY DIVISION
SUDBURY

DOWLING

Scale 1:25 000



Contour Interval 10 Metres

AREAS WITHDRAWN FROM DISPOSITION

M.R.O. - MINING RIGHTS ONLY
S.R.O. - SURFACE RIGHTS ONLY
M.&S. - MINING AND SURFACE RIGHTS

| Description | Order No. | Date | Disposition | File |
|-------------|----------------------|---------------|-------------|-------------|
| (1) | SEC 35 W-LL-C-271199 | ONT MAY 10/95 | M-&S | S.R.O. 1054 |
| (2) | Sec 35 W-S-2400 | 2000/05/26 | M-&S | 195150 |

SYMBOLS

| | |
|---------------------------------|---|
| Boundary | |
| Township, Meridian, Baseline | — |
| Road allowance, surveyed | — |
| shoreline | — |
| Lot/Concession, surveyed | — |
| unsurveyed | — |
| Parcel, surveyed | — |
| unsurveyed | — |
| Right-of-way, road | — |
| railway | — |
| utility | — |
| Reservation | — |
| Cliff, Pt. Pele | — |
| Contour | — |
| interpolated | — |
| Approximate | — |
| Depression | — |
| Control point (horizontal) | — |
| Flooded land | — |
| Mine head frame | — |
| Pipeline (above ground) | — |
| Railway: single track | — |
| double track | — |
| abandoned | — |
| Road: highway, county, township | — |
| access | — |
| trail, bush | — |
| Shoreline (original) | — |
| Transmission line | — |
| Wooded area | — |

NOTES

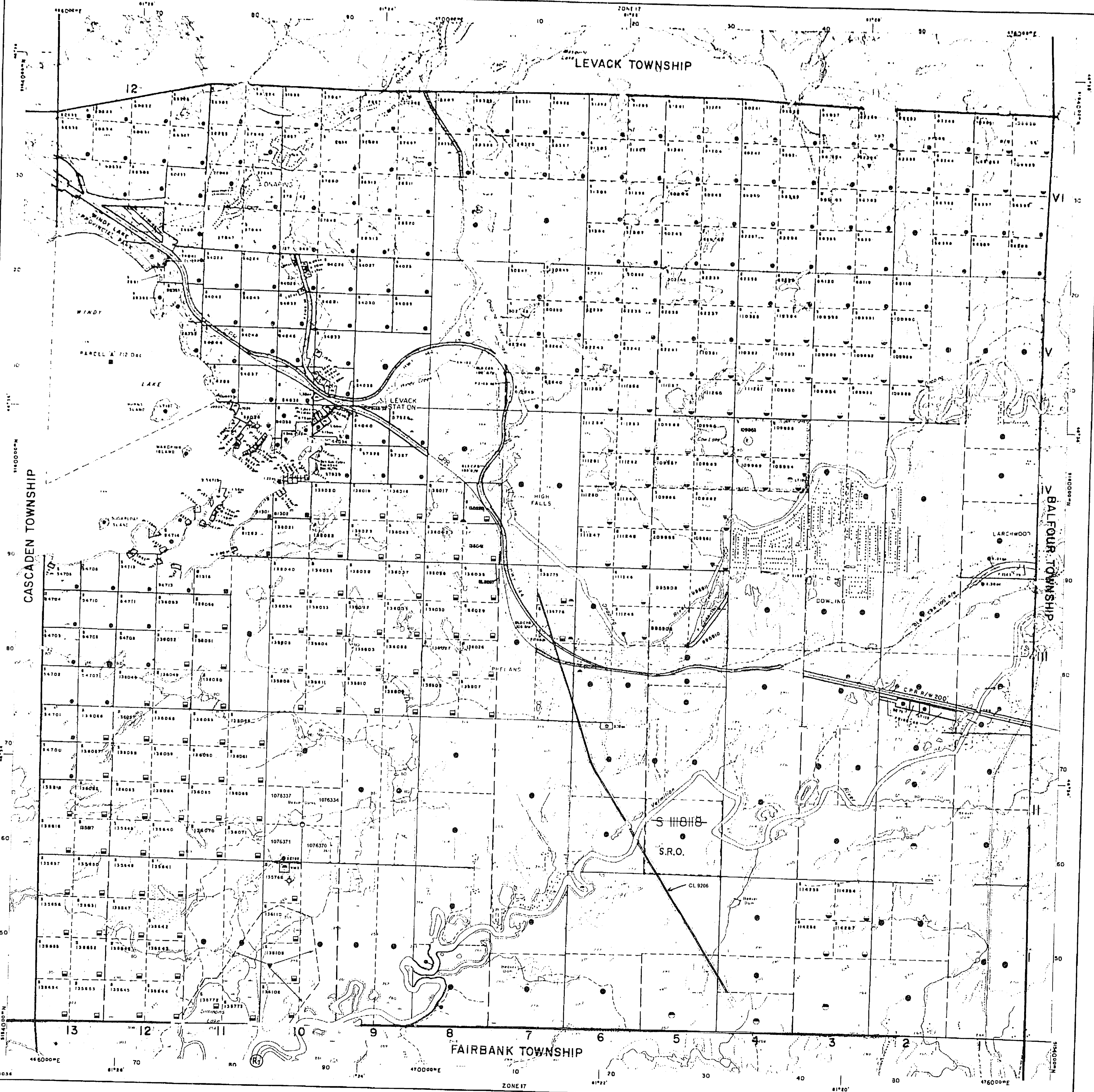
LANDS ADJACENT TO WINDY LAKE SUBJECT TO FLOODING TO CONTOUR ELEVATION 85.0' FILE 49200
BED OF WINDY LAKE AND ISLANDS THEREIN WITHDRAWN FROM STAKING BY ORDER IN COUNCIL DATED JULY 28/19, 1917. FILE 15870
L.O. 9128 FOR FLOODING RIGHTS TO CONTOUR ELEVATION 81.0' ON PART OF LOT 11 AND WEST HALF OF LOT 10, CONCESSION 1.

DISPOSITION OF CROWN LANDS

| | |
|-------------------------|---|
| Patent | |
| Surface & Mining Rights | — |
| Surface Rights Only | — |
| Mining Rights Only | — |
| Lease | |
| Surface & Mining Rights | — |
| Surface Rights Only | — |
| Mining Rights Only | — |
| Licence of Occupation | — |
| Order-in-Council | — |
| Cancelled | — |
| Reservation | — |
| Sand & Gravel | — |
| LAND USE PERMIT | — |

THE INFORMATION THAT APPEARS ON THIS MAP HAS BEEN COMPILED FROM VARIOUS SOURCES, AND ACCURACY IS NOT GUARANTEED. THOSE WISHING TO STAKE MINING CLAIMS SHOULD CONSULT WITH THE MINING RECORDER, MINISTRY OF NORTHERN DEVELOPMENT AND MINES, FOR ADDITIONAL INFORMATION ON THE STATUS OF THE LANDS SHOWN HEREON.

JUNE 1, 1996 OPENINGS 5/12 OF #ROLOT 5, CON 2 M.R.O.



Levack Twp.

Old

THE TOWNSHIP OF
OF

DOWLING

DISTRICT OF
SUDBURY
SUDBURY
MINING DIVISION

SCALE: 1-INCH=40 CHAINS

LEGEND

- PATENTED LAND Ⓟ
- CROWN LAND SALE Ⓢ or Ⓒ.S.
- LEASES Ⓛ
- LOCATED LAND Loc.
- LICENSE OF OCCUPATION L.O.
- MINING RIGHTS ONLY M.R.O.
- SURFACE RIGHTS ONLY S.R.O.
- ROADS ---
- IMPROVED ROADS ---
- KING'S HIGHWAYS ---
- RAILWAYS ---
- POWER LINES ---
- MARSH OR MUSKEG ---
- MINES *

NOTES

*NE 1/4 lot 7 on 3rd open for staking
M.R.O.*

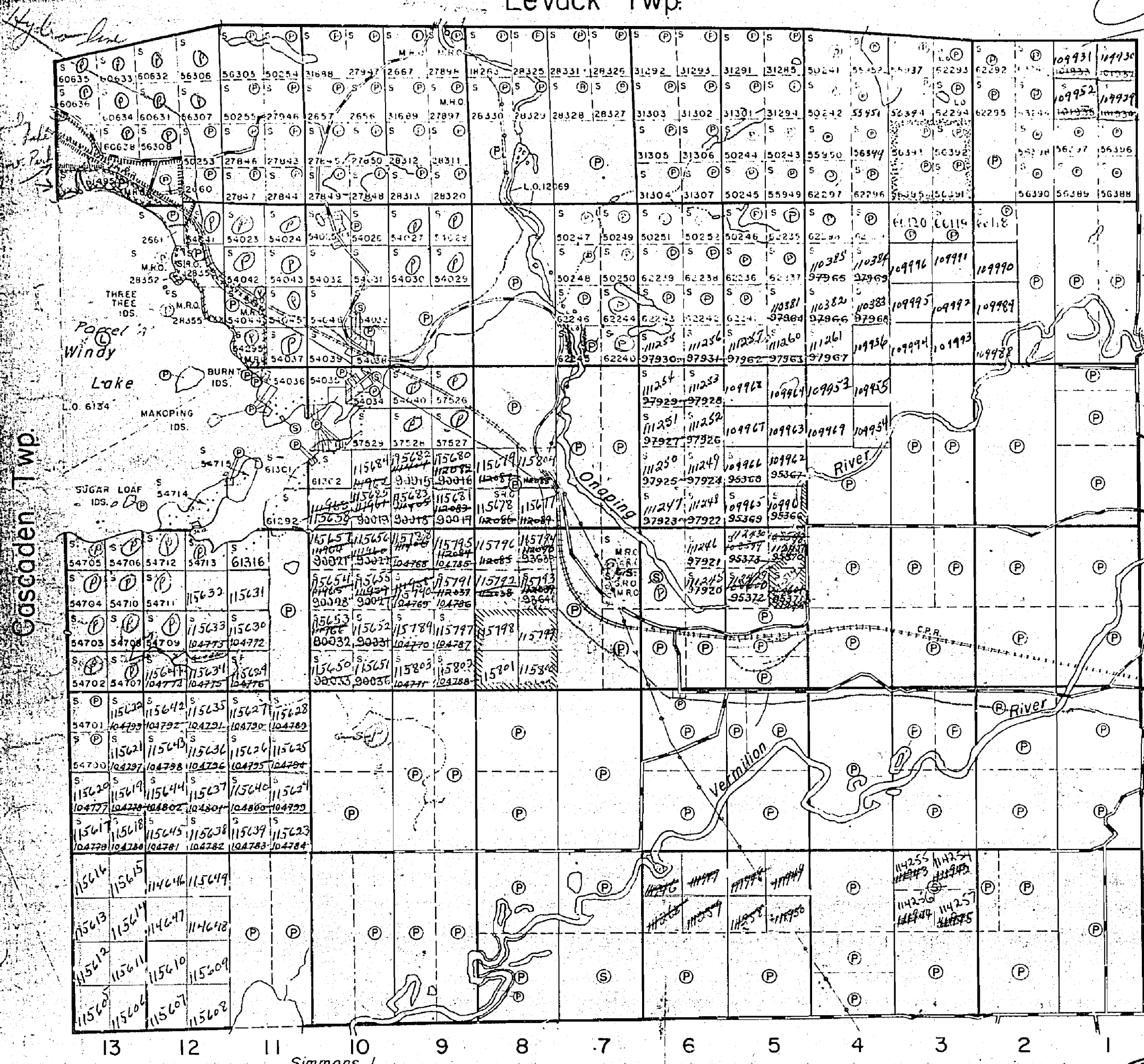
AREA SHOWN THUS L.O. 11193 TO FALCONBRIDGE
NICKEL MINE FOR SAND & GRAVEL ONLY.

NO STAKING OF THE BED OF THE VERMILION
AND CHAPING RIVER UNDER SECTION 36(D)
MINING ACT

400' RESERVE TO DEPT. OF LAND & FORESTIC
SHOWN THUS -

AREA SHOWN THUS PATENTED TO THE
CHAPING FISHING & HUNT CLUB -

L.O. 1514 FOR FLOODING ON WINDY LAKE
Hwy. Park Reserve shown thus

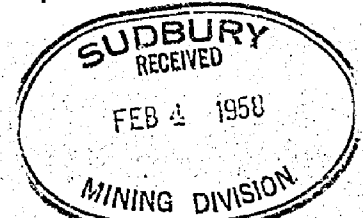


Cascaden Twp.

Balfour Twp.

Simmons L.

Fairbank Twp.



PLAN NO. - M-764

DEPARTMENT OF MINES
— ONTARIO —

Levack Twp.

Top of 400' Cont. Grand level from 1900

THE TOWNSHIP OF DOWLING

DOWLING

DISTRICT OF SUDBURY

SUDBURY MINING DIVISION

SCALE: 1-INCH=40 CHAINS

LEGEND

- PATENTED LAND (P)
- CROWN LAND SALE (S) or C.S.
- LEASES (L)
- LOCATED LAND (Loc.)
- LICENSE OF OCCUPATION (L.O.)
- MINING RIGHTS ONLY (M.R.O.)
- SURFACE RIGHTS ONLY (S.R.O.)
- ROADS (---)
- IMPROVED ROADS (—)
- KING'S HIGHWAYS (—)
- RAILWAYS (—)
- POWER LINES (—)
- MARSH OR MUSKEG (---)
- MINES (X)

NOTES

AREA SHOWN THUS L.O. 1193 TO FALCONBRIDGE NICKEL MINE FOR SAND & GRAVEL ONLY.

NO TAKING ON THE BED OF THE VERMILION RIVER UNDER SECTION 36(1) MINING ACT Rescinded - J.E.H. Feb 2, 1953

100' RESERVE TO LEFT OF LAND & FORESTS SHOWN THUS -

AREA SHOWN THUS PATENTED TO THE ONAPING FISHING & HUNT CLUB -

L.O. 6134 FOR FLOODING ON WINDY LAKE.

PLAN NO. - M-764

DEPARTMENT OF MINES - ONTARIO -

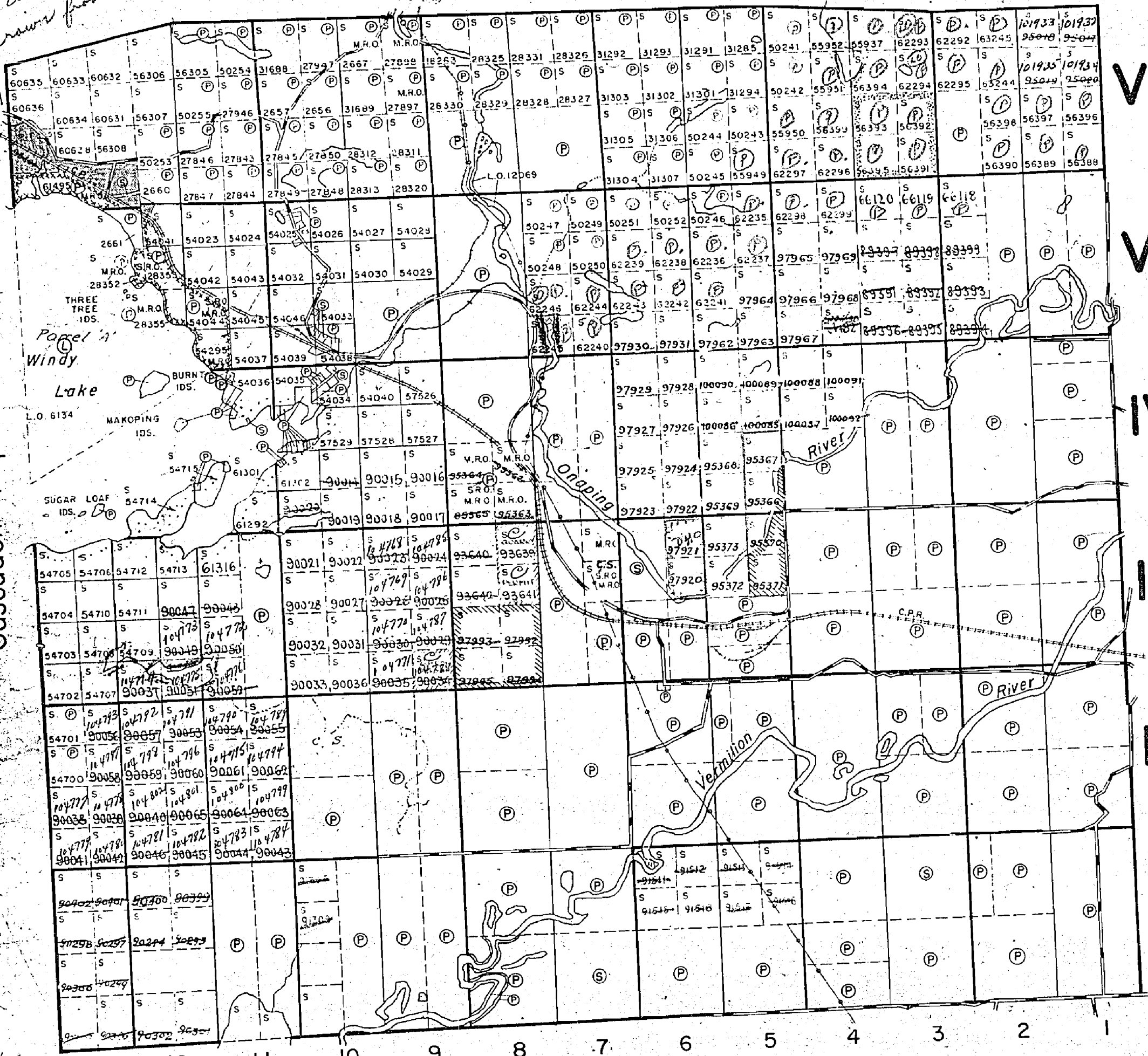
Park Area withdrawn from staking

*VI
V
IV*

Balfour Twp.

Cascaden Twp.

Fairbank Twp.



Simmons L.

DOWLING

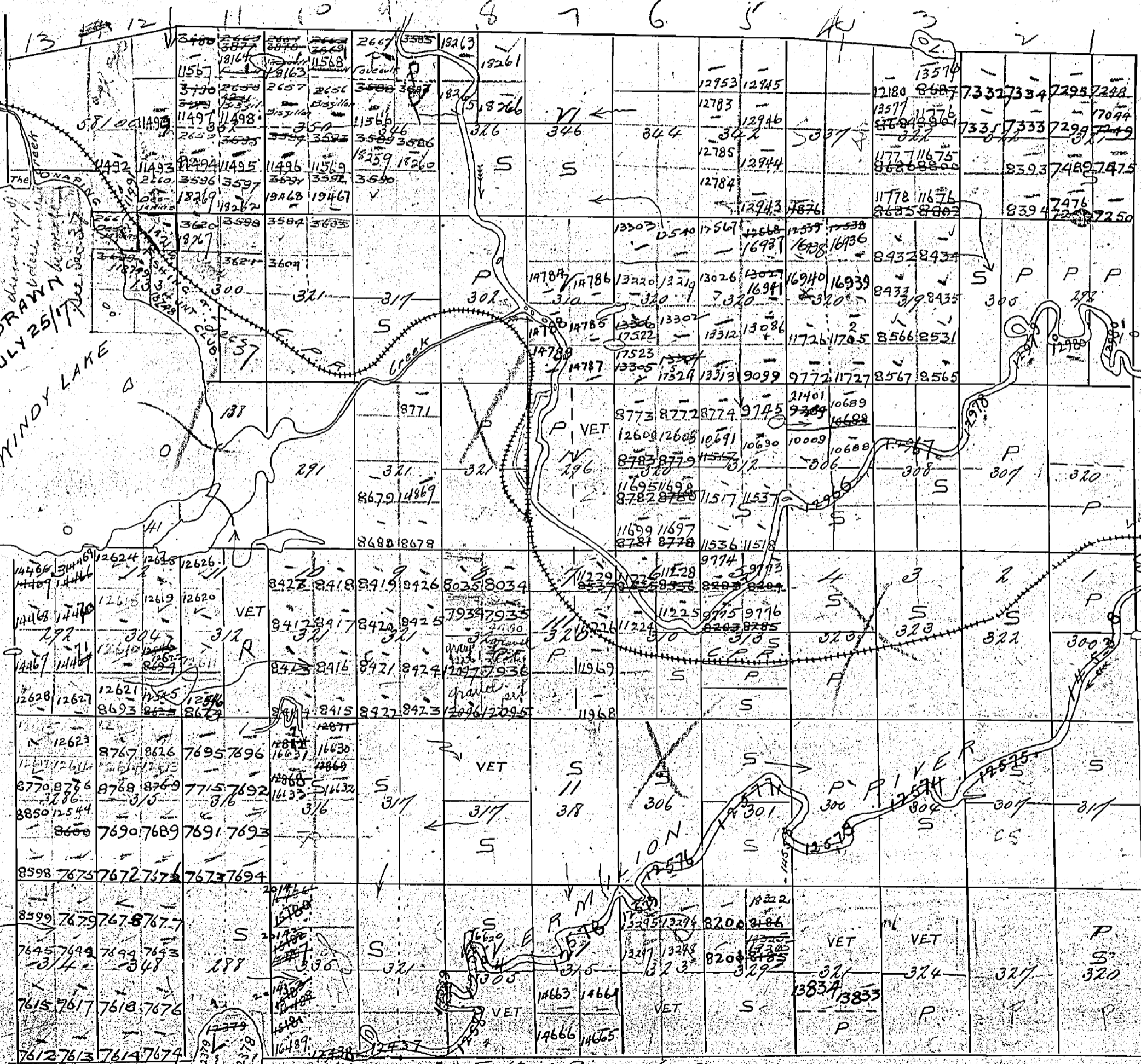
Scale 40 chains to an inch

LEVACK

WINDY LAKE
WITHDRAWN
JULY 25/17

CASCADEN

BALFOUR



Sollers Base Line

FAIRBANK

M764

(M.987)
Levack Twp.

THE TOWNSHIP
OF

DOWLING

DISTRICT OF
SUDBURY

SUDBURY
MINING DIVISION

SCALE 1-INCH = 40 CHAINS

LEGEND

| | |
|-----------------------|--------|
| PATENTED LAND | ⊙ |
| CROWN LAND SALE | C.S. |
| LEASES | ⊖ |
| LOCATED LAND | Loc. |
| LICENSE OF OCCUPATION | LO |
| MINING RIGHTS ONLY | M.R.O. |
| SURFACE RIGHTS ONLY | S.R.O. |
| ROADS | — |
| IMPROVED ROADS | — |
| KING'S HIGHWAYS | — |
| RAILWAYS | — |
| POWER LINES | — |
| MARSH OR MUSKEG | — |
| MINES | X |
| CANCELLED | C. |

NOTES

400' Reserve around all Lakes & Rivers to Dept. of Lands & Forests

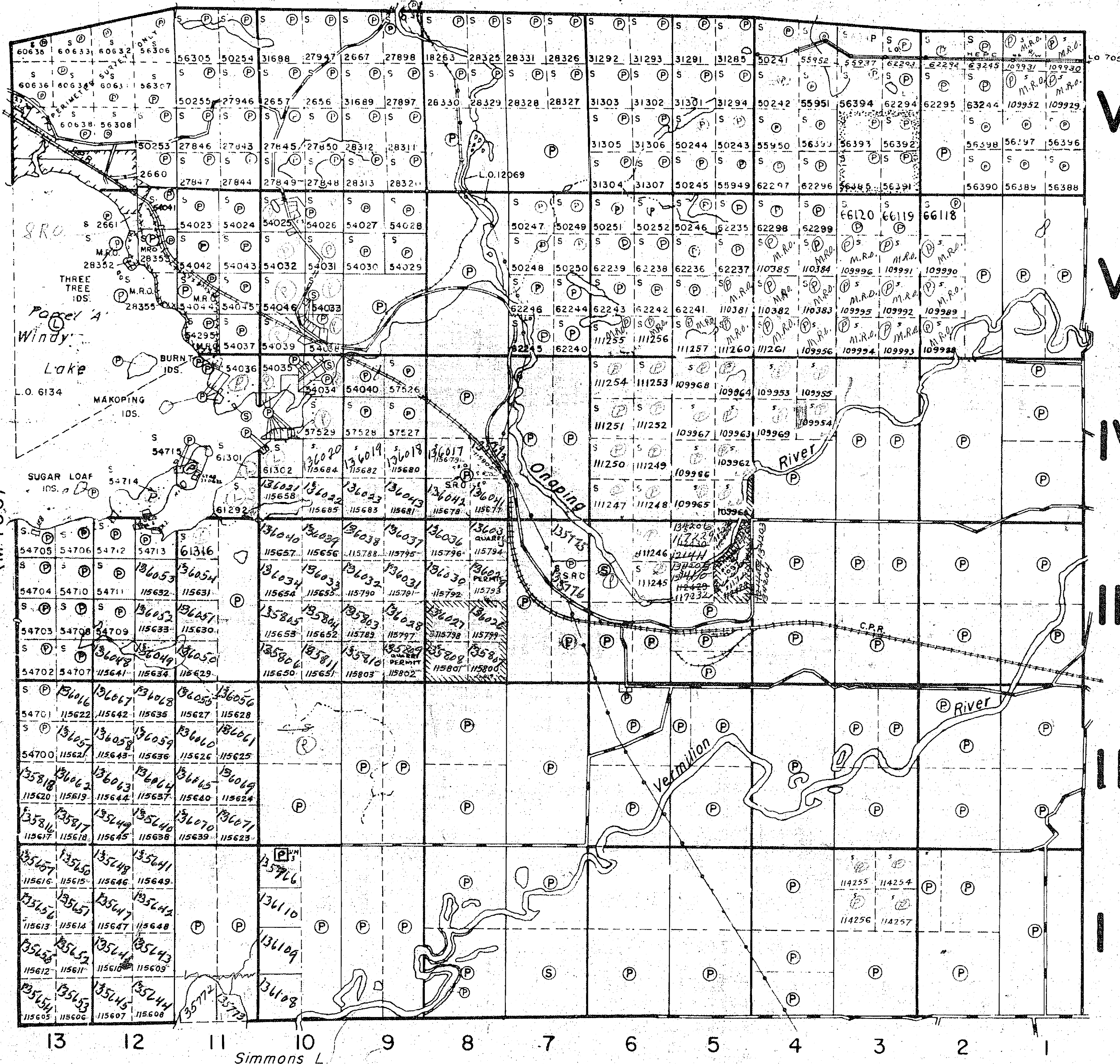
Area shown thus [hatched] L.O. 11193 to Falconbridge Nickel Mine for sand & gravel only.

No staking on the bed of the Vermilion and Onaping River under Sec 36(d) of the Mining Act

Area shown thus [cross-hatched] patented to the Onaping Fishing & Hunt Club

L.O. 6134 for flooding on Windy Lake.

Windy Lake Provincial Park shown thus [wavy lines]



Cascaden Twp.
(M.706)

Balfour Twp.
(M.646)

(M.798)
Fairbank Twp.

PLAN NO. - **M.764**

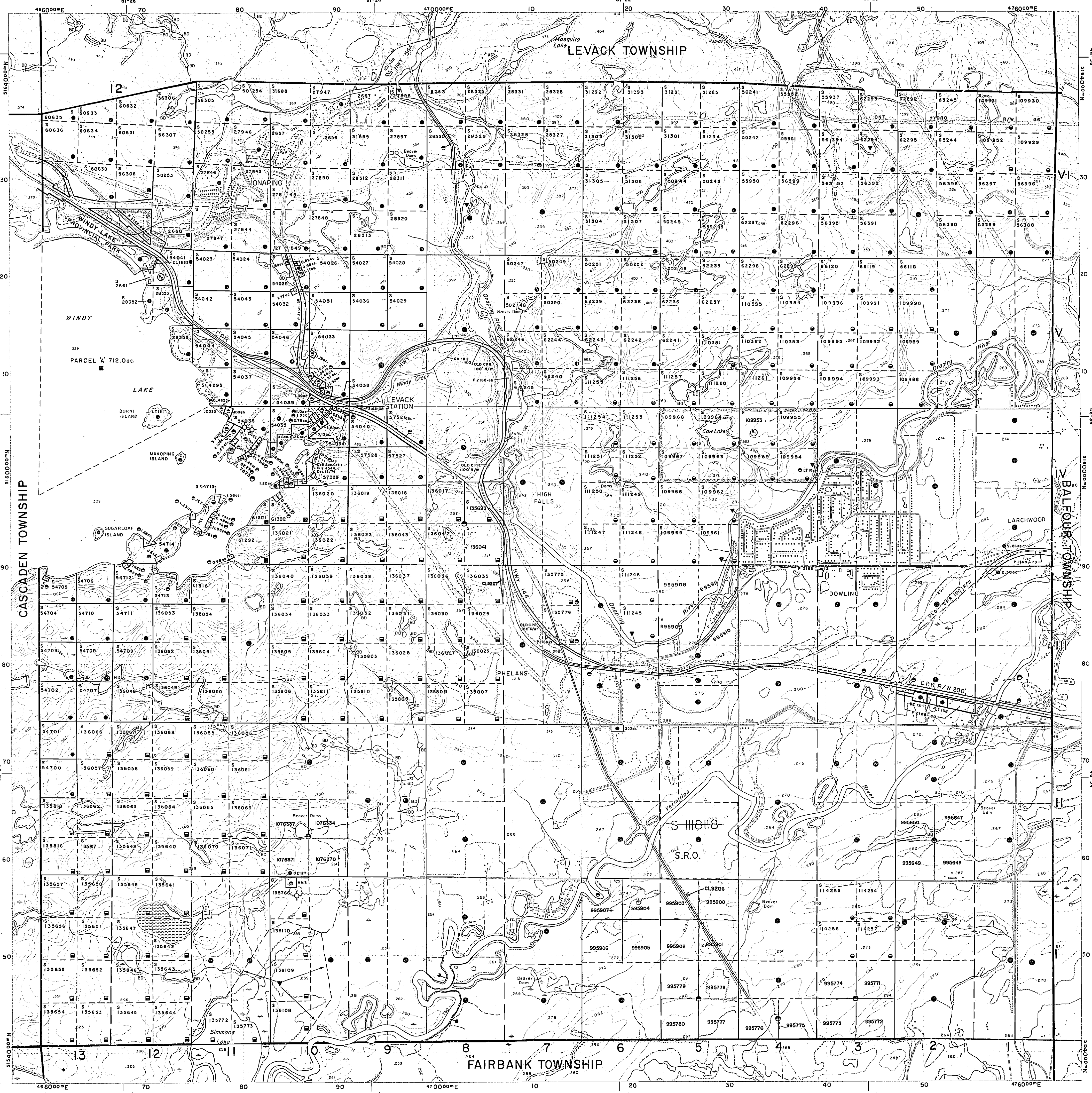
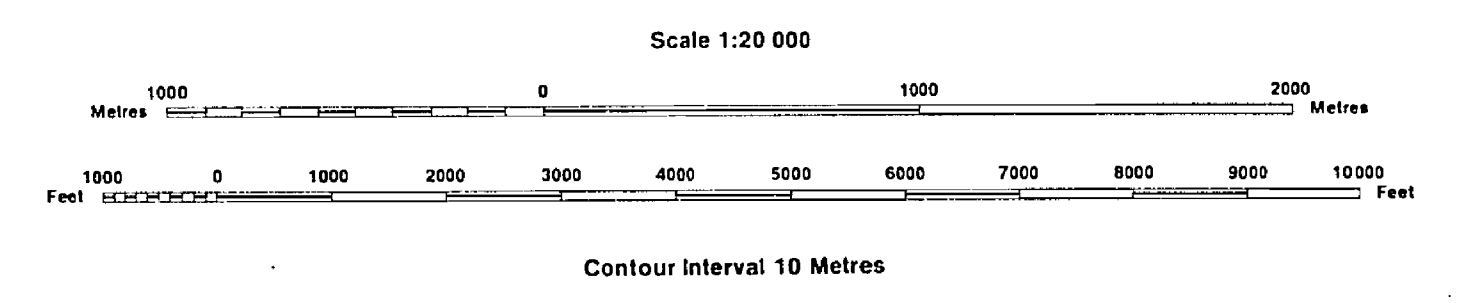
DEPARTMENT OF MINES
-ONTARIO-

INDEX TO LAND DISPOSITION

PLAN
 G-4036
 TOWNSHIP

M.N.R. ADMINISTRATIVE DISTRICT
SUBURRY
 MINING DIVISION
SUBURRY
 LAND TITLES/REGISTRY DIVISION
SUBURRY

DOWLING



AREAS WITHDRAWN FROM DISPOSITION

- MRO - Mining Rights Only
- SRO - Surface Rights Only
- M+S - Mining and Surface Rights

SYMBOLS

| Description | Order No. | Date | Disposition | File |
|---------------------------------|-----------|------|-------------|------|
| Boundary | | | | |
| Township, Meridian, Baseline | | | | |
| Road allowance; surveyed | | | | |
| shoreline | | | | |
| Lot/Concession; surveyed | | | | |
| unsurveyed | | | | |
| Parcel; surveyed | | | | |
| unsurveyed | | | | |
| Right-of-way; road | | | | |
| railway | | | | |
| utility | | | | |
| Reservation | | | | |
| Cliff, Pit, Pile | | | | |
| Contour | | | | |
| Interpolated | | | | |
| Approximate | | | | |
| Depression | | | | |
| Control point (horizontal) | | | | |
| Flooded land | | | | |
| Mine head frame | | | | |
| Pipeline (above ground) | | | | |
| Railway; single track | | | | |
| double track | | | | |
| abandoned | | | | |
| Road; highway, county, township | | | | |
| access | | | | |
| trail, bush | | | | |
| Shoreline (original) | | | | |
| Transmission line | | | | |
| Wooded area | | | | |

| Description | Order No. | Date | Disposition | File |
|-------------|-----------|------|-------------|-------|
| | | | S.R.O. | 70734 |
| | | | M.R.O. | 2617 |

NOTES

LANDS ABUTTING ON WINDY LAKE SUBJECT TO FLOODING TO CONTOUR ELEVATION 93.0' FILE 46200
 BED OF WINDY LAKE AND ISLANDS THEREIN WITHDRAWN FROM STAKING BY ORDER IN COUNCIL DATED JULY 25th, 1917. FILE 13970.
 L.O. 9122 FOR FLOODING RIGHTS TO CONTOUR ELEVATION 81.0' ON PART OF LOT 11 AND WEST HALF OF LOT 10, CONCESSION I.

DISPOSITION OF CROWN LANDS

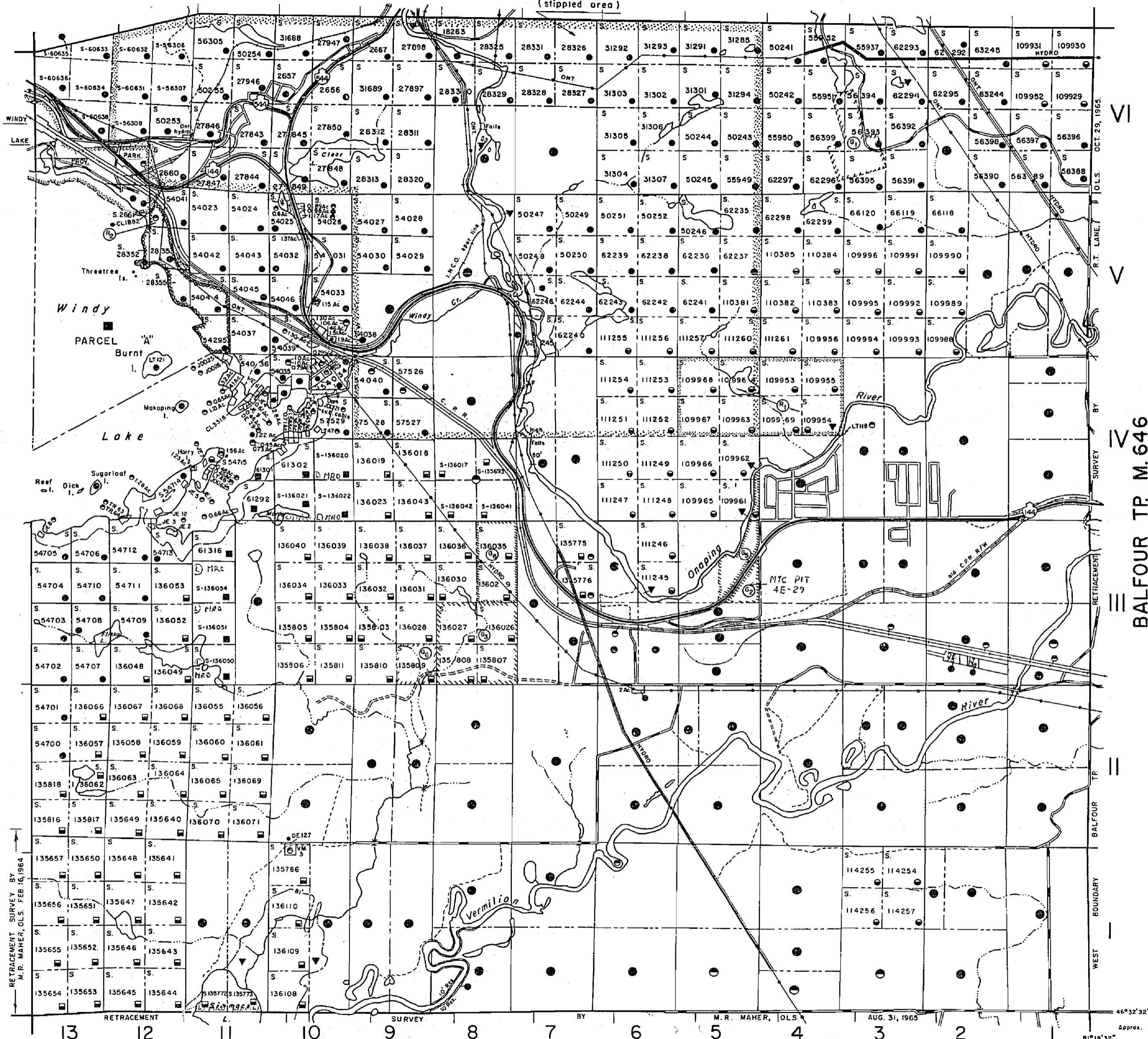
| | |
|-------------------------|----|
| Patent | |
| Surface & Mining Rights | ● |
| Surface Rights Only | ○ |
| Mining Rights Only | ◐ |
| Lease | |
| Surface & Mining Rights | ■ |
| Surface Rights Only | □ |
| Mining Rights Only | ▣ |
| Licence of Occupation | ▼ |
| Order-in-Council | OC |
| Cancelled | ⊖ |
| Reservation | ⊙ |
| Sand & Gravel | ⊕ |
| LAND USE PERMIT | ⊛ |

THE INFORMATION THAT APPEARS ON THIS MAP HAS BEEN COMPILED FROM VARIOUS SOURCES, AND ACCURACY IS NOT GUARANTEED. THOSE WISHING TO STAKE MINING CLAIMS SHOULD CONSULT WITH THE MINING RECORDER, MINISTRY OF NORTHERN DEVELOPMENT AND MINES, FOR ADDITIONAL INFORMATION ON THE STATUS OF THE LANDS SHOWN HEREON.

JUNE 1, 1996 OPENINGS S1/2 OF BRO/LOT 5, CON.2 M.R.O.

LEVACK TP. M.987

MNR GRAVEL RESERVE 4E-12
(stippled area)

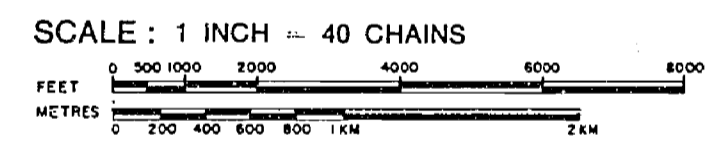


LEGEND

- HIGHWAY AND ROUTE No.
- OTHER ROADS
- TRAILS
- SURVEYED LINES:
TOWNSHIPS, BASE LINES, ETC.
- LOTS, MINING CLAIMS, PARCELS, ETC.
- UNSURVEYED LINES:
LOT LINES
- PARCEL BOUNDARY
- MINING CLAIMS ETC.
- RAILWAY AND RIGHT OF WAY
- UTILITY LINES
- NON-PERENNIAL STREAM
- FLOODING OR FLOODING RIGHTS
- SUBDIVISION
- ORIGINAL SHORELINE
- MARSH OR MUSKEG
- MINES

DISPOSITION OF CROWN LANDS

| TYPE OF DOCUMENT | SYMBOL |
|---------------------------------|--------|
| PATENT, SURFACE & MINING RIGHTS | |
| " SURFACE RIGHTS ONLY | |
| " MINING RIGHTS ONLY | |
| LEASE, SURFACE & MINING RIGHTS | |
| " SURFACE RIGHTS ONLY | |
| " MINING RIGHTS ONLY | |
| LICENCE OF OCCUPATION | |
| CROWN LAND SALE | C.S. |
| ORDER-IN-COUNCIL | OC |
| RESERVATION | |
| CANCELLED | |
| SAND & GRAVEL | |



| ACRES | HECTARES |
|-------|----------|
| 40 | 16 |

TOWNSHIP
DOWLING
DISTRICT
SUDBURY
MINING DIVISION
SUDBURY

Ministry of Natural Resources
Ontario Surveys and Mapping Branch

Date JULY, 1974
Plan No. M.764
Whitney Block
Queen's Park, Toronto

CASCADEN TP. M.706

BALFOUR TP. M.646

FAIRBANK TP. M.798

RETRACEMENT SURVEY BY
M.R. MAHER, O.L.S. FEB 16, 1964

M.R. MAHER, O.L.S. AUG. 31, 1965

46°32'32" Approx.

(M.987)
Levack Twp.

THE TOWNSHIP
OF












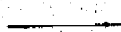
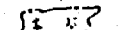


DOWLING

DISTRICT OF
SUDBURY

SUDBURY
MINING DIVISION


SCALE: 1-INCH = 40 CHAINS

LEGEND


- PATENTED LAND 
- CROWN LAND SALE 
- LEASES 
- LOCATED LAND 
- LICENSE OF OCCUPATION 
- MINING RIGHTS ONLY 
- SURFACE RIGHTS ONLY 
- ROADS 
- IMPROVED ROADS 
- KING'S HIGHWAYS 
- RAILWAYS 
- POWER LINES 
- MARSH OR MUSKEG 
- MINES 
- CANCELLED 

NOTES


400' Reserve around all Lakes & Rivers
to Dept. of Lands & Forests

Area shown thus  LO 11193 to Falcon-
bridge Nickel Mine for sand & gravel only.

No staking on the bed of the Vermilion and
Onaping River under Sec 36(d) of the Mining
Act

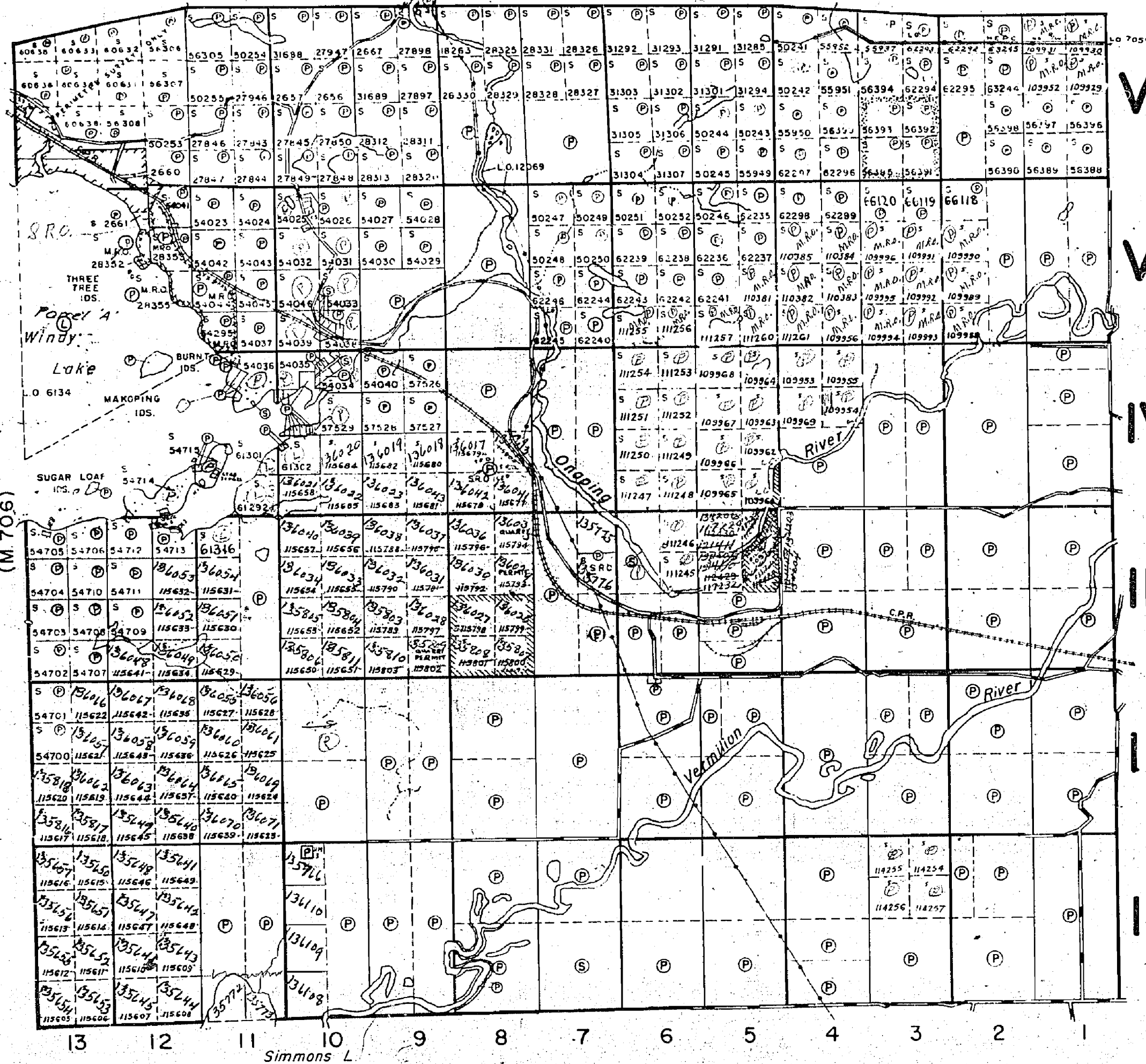
Area shown thus  patented to the Onaping
Fishing & Hunt Club.

LO 6134 for flooding on Windy Lake.

Windy Lake Provincial Park shown thus 

Cascaden Twp.
(M.706)

Balfour Twp.
(M.646)



Simmons L

(M.798)
Fairbank Twp.

PLAN NO. - M.764

DEPARTMENT OF MINES

-ONTARIO-

Old

DOWLING

DISTRICT OF
SUDBURY

SUDBURY
MINING DIVISION

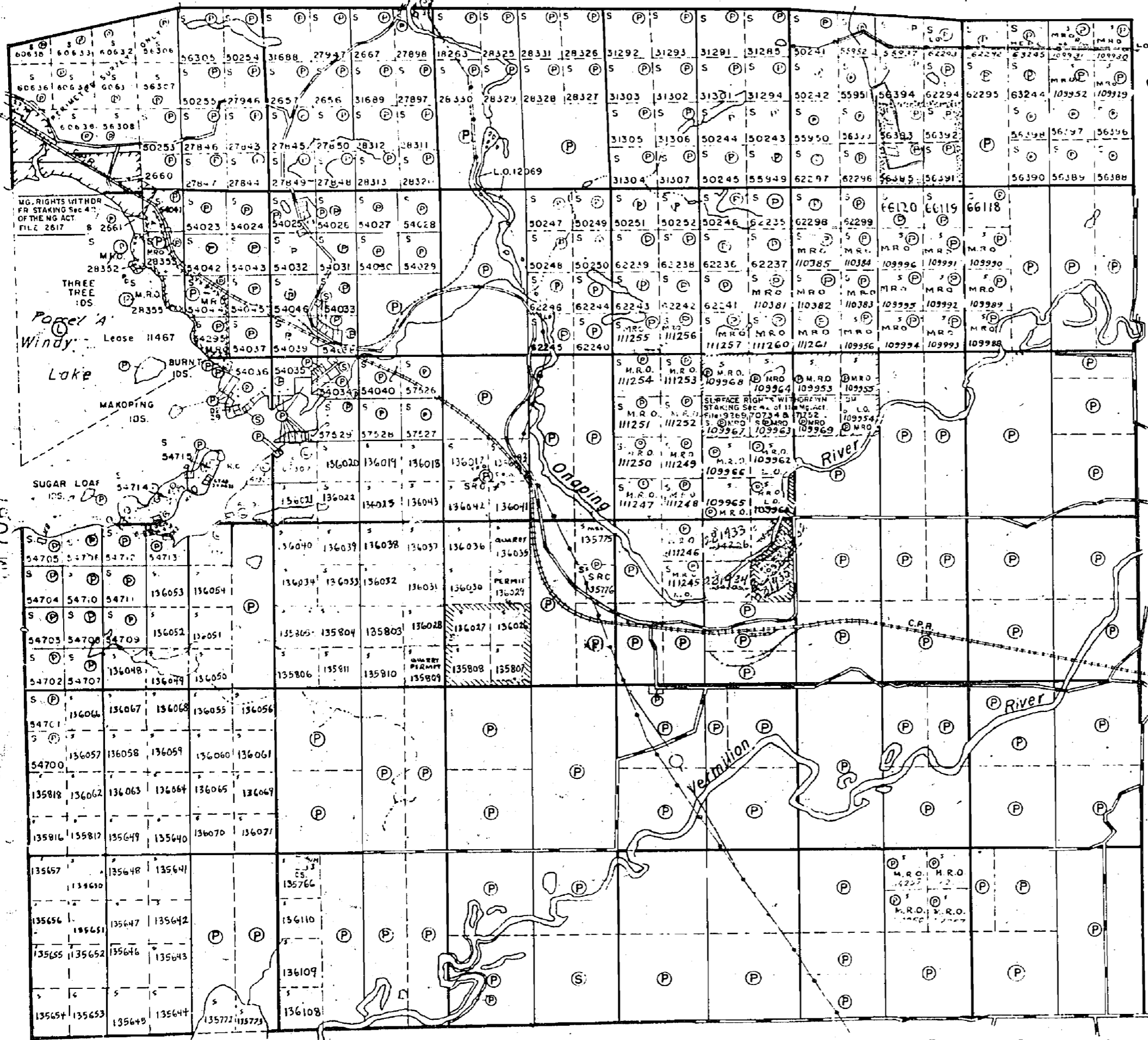
SCALE: 1 INCH = 40 CHAINS

LEGEND

- ⊕ PATENTED LAND
- ⊙ CROWN LAND SALE
- ⊖ LEASES
- ⊙ LOCATED LAND
- ⊙ LICENSE OF OCCUPATION
- ⊙ MINING RIGHTS ONLY
- ⊙ SURFACE RIGHTS ONLY
- ROADS
- IMPROVED ROADS
- KINGS HIGHWAYS
- RAILWAYS
- POWER LINES
- MARSH OR MUSKEG
- MINES
- UNCELIED

NOTES

- 400 Surface Rights Reservation around all Lakes and Rivers
- Area shown thus *Cancelled* to Falcon bridge-Nickel Mine for sand & gravel only
- Lands abutting on Windy Lake subject to flooding to contour elev. 95' File: 46200
- Area shown thus *patented* to the Onaping Fishing & Hunt Club
- Windy Lake Provincial Park shown thus *|||||*
- Bid of Windy Lake and Islands withdrawn from staking July 25/17*



VI

V

IV

III

II

I

(M.646)
Balfour Twp.

Cascaden Twp.
(M.706)

Simmons L.

764

(M 987)
Levack Twp.

SUBBURY
RECEIVED
MAY 25 1971
A.M. 7, 8, 9, 10, 11, 12, 1, 2, 3, 4, 5, 6 P.M.

OF
DOWLING

DISTRICT OF
SUBBURY
SUBBURY
MINING DIVISION

SCALE 1 INCH = 40 CHAINS

LEGEND

- OWNED LAND
- CROWN LAND
- LEASES
- LOCATED LAND
- LICENSE OF OCCUPATION
- MINING RIGHTS ONLY
- SURFACE RIGHTS ONLY
- ROADS
- IMPROVED ROADS
- KINGS HIGHWAYS
- RAILWAYS
- POWER LINES
- WASH OR MINEF
- MINES
- CANCELLED

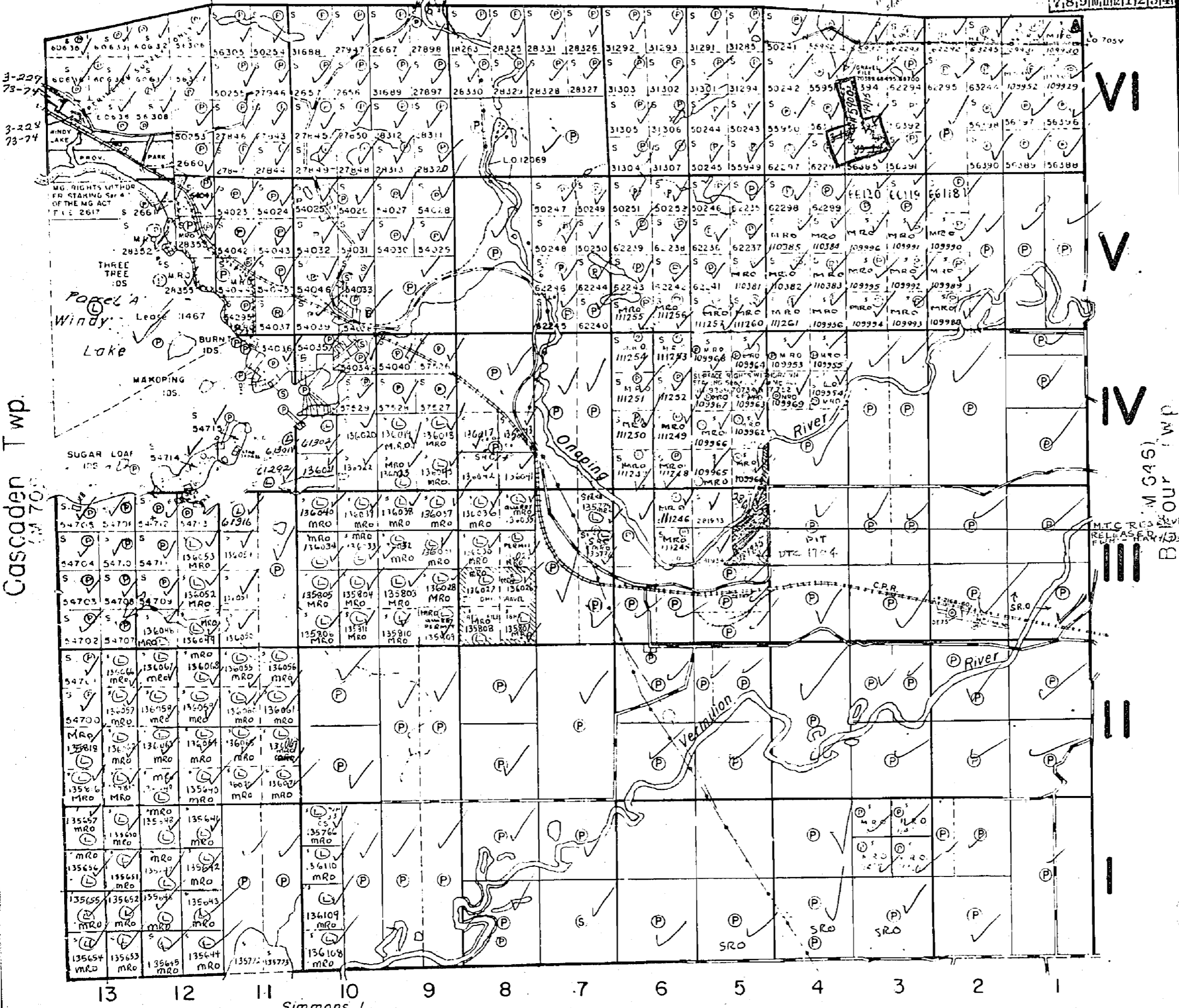
NOTES

- COC Surface Rights Retrieved on all Leases and Licenses
- Lands adjoining Windy Lake subject to flooding to contour elev 95'
- Area shown on plan related to the Ontario Mining & Hunt Club
- Windy Lake Provincial Park shown
- BED OF WINDY LAKE AND SANDS THEREIN WITHDRAWN FROM STAKING BY ORDER IN COUNCIL DATED JULY 2, 1917 FILE 13970.

DOWLING

PLAN NO - M.764

ONTARIO
DEPARTMENT OF MINES
AND NORTHERN AFFAIRS



(M 798)
Fairbank Twp.


ONAPING Hunt Club MINERALS in Crown
The bed of Windy lake and all ungranted islands and islets therein, withdrawn
from staking Order-in-Council July 17th 1917.

DOWLING

DISTRICT OF SUDBURY

Scale 40 chains = 1 inch

LEVACK



FAIRBANK

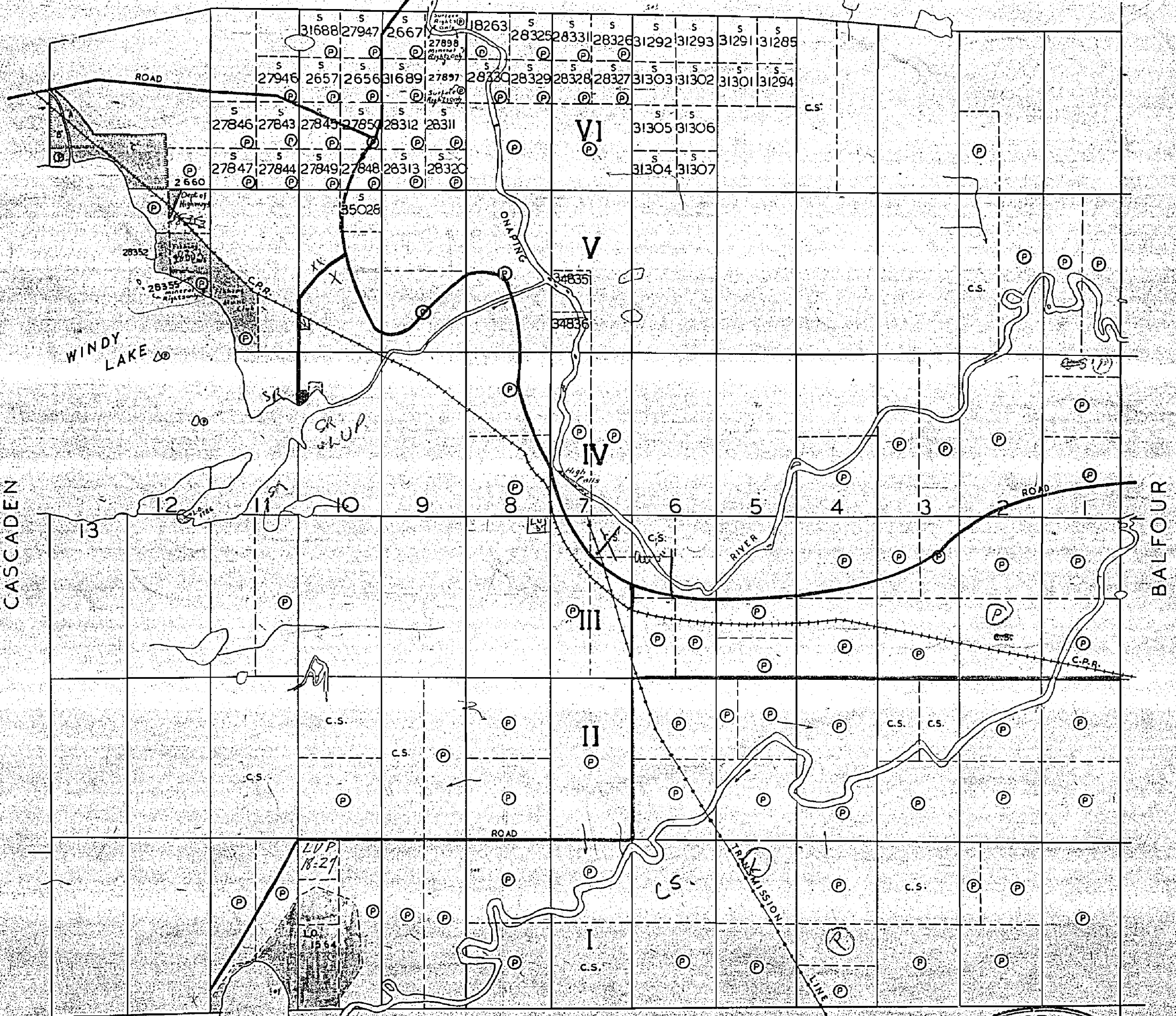
764

DOWLING

DISTRICT of SUDBURY

Scale 40 Chains 1 Inch

LEVACK



Claims marked © are Patented
 c.s. Crown Sales

X LUP A 11
 100
 X LUP A 11
 100
 XX LUP H 49
 100
 100

FAIRBANK

M-764

DATE OF ISSUE
 OCT 9 1941

G.S.

764

200 Res. Windy Lake

H.P. file

LEVACK TWP.

THE TOWNSHIP OF
OF
DOWLING
DISTRICT of SUDBURY
SUDBURY MINING
DIVISION

SCALE: 1 INCH TO 40 CHAINS

LEGEND

- PATENTED LAND ⊙
- CROWN LAND SALE ⊙
- LICENSE OF OCCUPATION L.O.
- LOCATED LAND Loc
- IMPROVED ROAD ———
- ROAD ———
- RAILWAY ———
- POWER TRANSMISSION LINE ———

NOTES

LAND RESERVED FOR DEPT. OF HIGHWAYS INDICATED

Lot 11 Con. 6 S. 1/4 rd. par.

Lot 3, Con. 6 S. 1/4 rd. par.

rd. 11193 & Fullerton rd.

200' Res. Windy Lake
see 2nd Ex. letter July 25/51

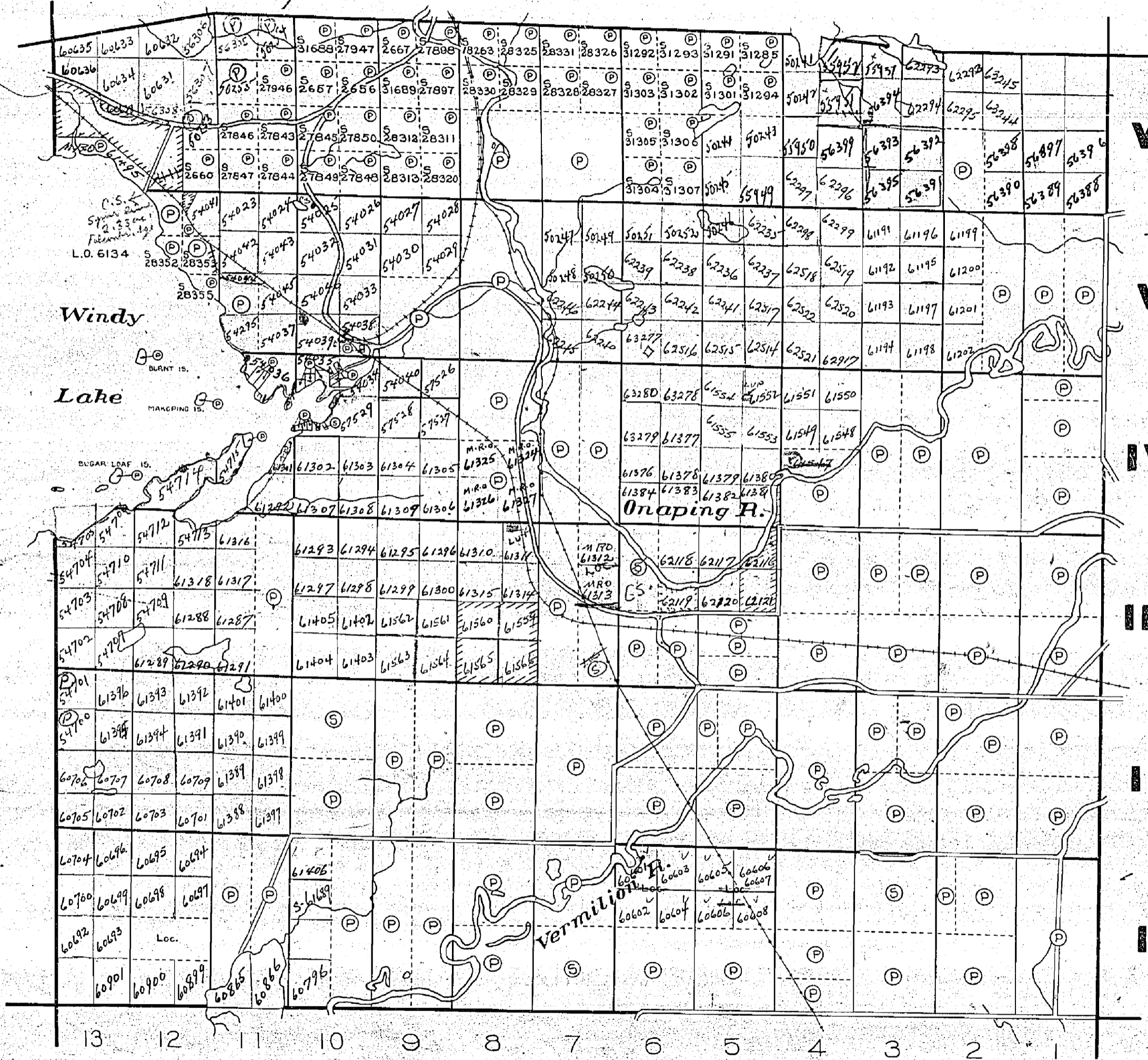
PT. Lot 6 Con. 3 PT. of N.E. 1/4
Grant Traced & Dpt. of
Highways. R.V. Scott. Mar. 13/52
Claims accepted E.O.L. of Grant

NOTICE: All land within
the water of Vermilion
River & Onaping River
is withdrawn from
staking
Mar. 21/52 T.V. Scott

Onaping River withdrawn
Mar 21/52. (36 d) J.F.M.

NE 1/4 N 1/2 lot 8
Subject to 6000

377-116 11/1/52



764

L.O. 12089
14 LOTS Cont'd
TERMINATED
APR 10/16
SUG
J.F.M.
FILE 2615
DATED
APR 16/12

Levack Twp.

Twp
File

THE TOWNSHIP
OF
DOWLING

DISTRICT OF
SUDBURY

SUDBURY
MINING DIVISION

SCALE: 1-INCH=40 CHAINS

LEGEND

- PATENTED LAND (P)
- CROWN LAND SALE (C) or C.S.
- LEASES (L)
- LOCATED LAND (Loc.)
- LICENSE OF OCCUPATION (L.O.)
- MINING RIGHTS ONLY (M.R.O.)
- SURFACE RIGHTS ONLY (S.R.O.)
- ROADS (—)
- IMPROVED ROADS (—)
- KING'S HIGHWAYS (—)
- RAILWAYS (—)
- POWER LINES (—)
- MARSH OR MUSKEG (—)
- MINES (—)

NOTES

LAND RESERVED FOR THE DEPT. OF HIGHWAYS SHOWN THUS - [Symbol] FOR GRAVEL ONLY

AREA SHOWN THUS [Symbol] L.O. 1193 TO FALCONBRIDGE NICKEL MINE FOR SAND & GRAVEL ONLY

NO STAKING ON THE BED OF THE VERMILION AND WINDING RIVER UNDER SECTION 36(1) MINING ACT RESCINDED: Now open for staking. J.F.M. letter Feb 2/53

200' RESERVE TO DEPT. OF LAND & FORESTS SHOWN THUS - [Symbol]

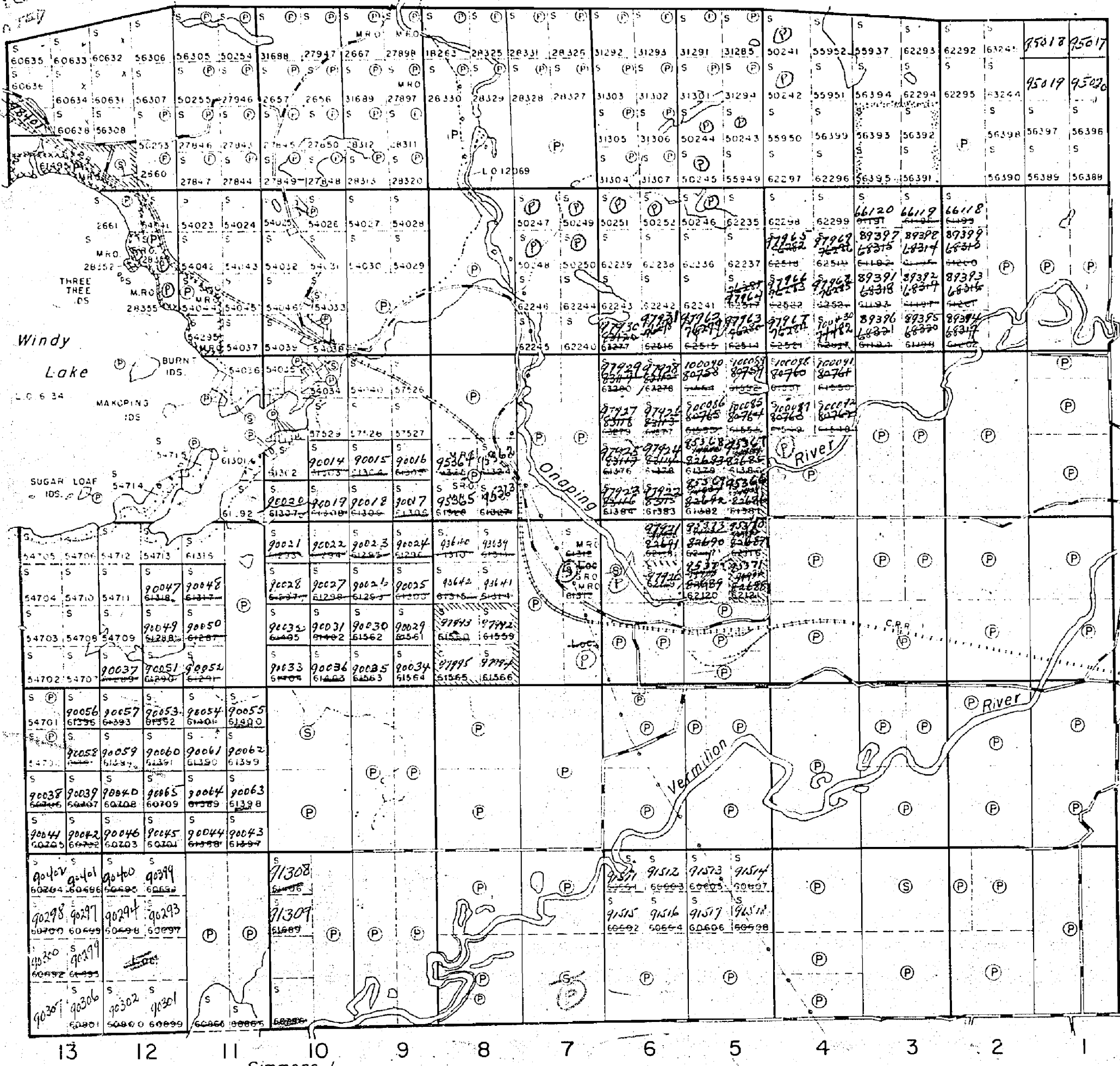
AREA SHOWN THUS [Symbol] PATENTED TO THE UNAPING FISHING & HUNT CLUB - [Symbol]

L.O. 1134 FOR FLOODING ON WINDY LAKE

PT. NE 1/4 LOT 6, Con. 3 Ground Reserved to Dept. Highways

Cascaden Twp.

Balfour Twp.



Simmons L

Fairbank Twp.

M-764

PLAN NO.- S.140

DEPARTMENT OF MINES
— ONTARIO —


ONAPING Hunt Club - MINERALS in Crown
The bed of Windy lake and all ungranted islands and islets therein, withdrawn
from staking - Order-in-Council July 17th 1917.

DOWLING

DISTRICT OF SUDBURY

Scale 40 chains = 1 inch

LEVACK



FAIRBANK

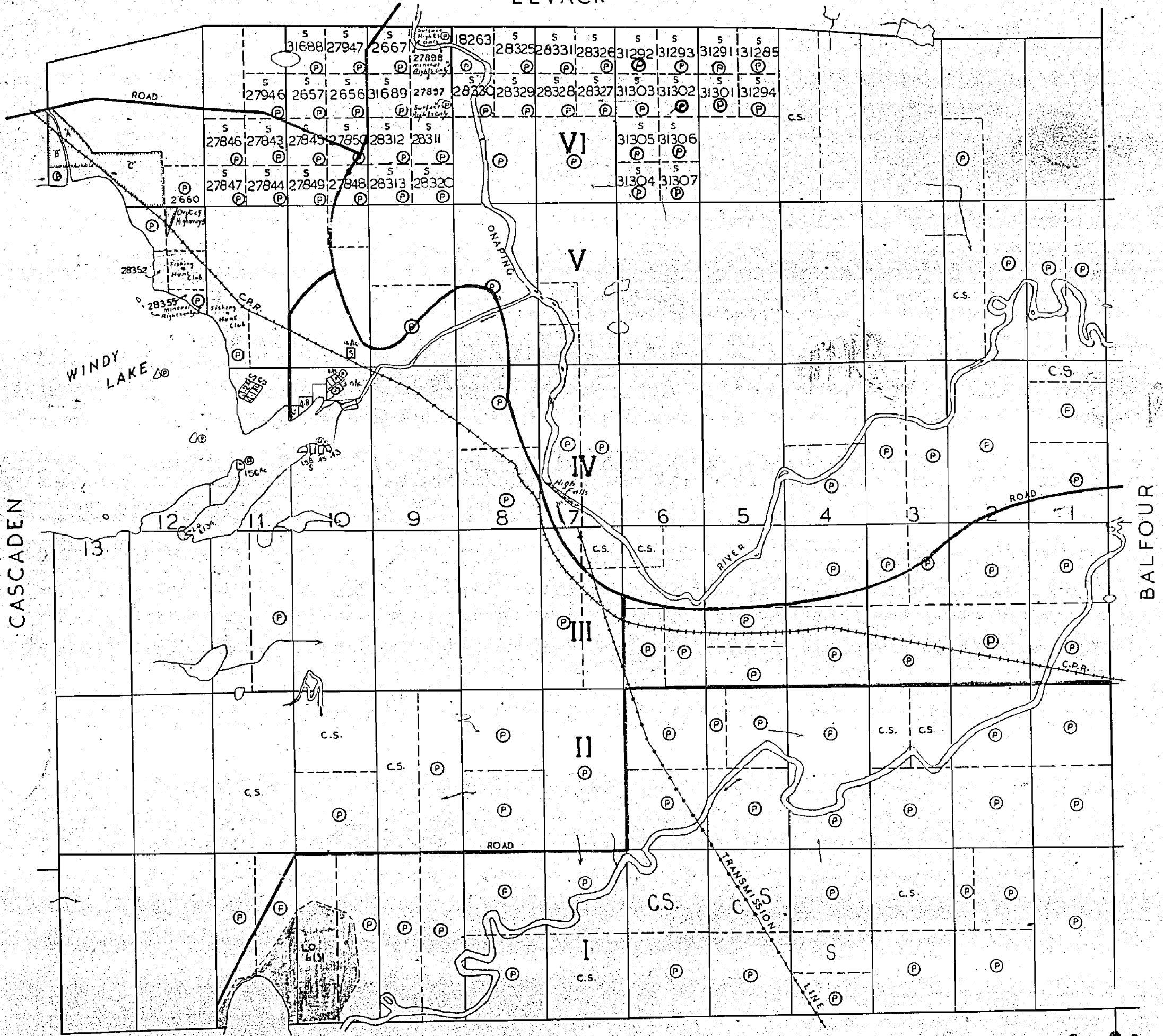
764

DOWLING

DISTRICT OF SUDBURY

Scale 40 Chains 1 Inch

LEVACK



FAIRBANK

Claims marked © are Patented
c.s. " Crown Sales

M-764

c.s.

764

200 Res. Windy Lake

H.P. file

LEVACK TWP.

THE TOWNSHIP OF
DOWLING
DISTRICT of SUBBURY
SUBBURY MINING DIVISION

SCALE: 1 INCH TO 40 CHAINS

LEGEND

- PATENTED LAND (P)
- CROWN LAND SALE (C)
- LICENSE OF OCCUPATION L.O.
- LOCATED LAND Loc.
- IMPROVED ROAD (dashed line)
- ROAD (solid line)
- RAILWAY (line with cross-ticks)
- POWER TRANSMISSION LINE (line with vertical dashes)

NOTES

LAND RESERVED FOR DEPT. OF HIGHWAYS INDICATED (wavy line)

Lot 12 Con 6 S. 1/4 2d sec.

Lot 3, Con 6 S. 1/4 Grand River Sec. 9, E.M. letter July 25/51

200' Res. Windy Lake sec. 9, E.M. letter July 25/51

PT. Lot 6 Con 3 FT of N.E. 1/4 1/2 Grand River reserved to Dept. of Highways. R.V. Sec. 11/51/52 claim accepted E. of Grand

NOTICE: All land under the water of Vermilion River & Onaping River is withdrawn from staking
Mar 21/52 T.D. Scott

spop
Onaping River withdrawn
Mar 21/52 (36 d) J.P.M.

NE 1/4 1/2 lot 8 Grand River
Subject to lot 8
374-46 May 2/52 J.P.M.

CASCADEN TWP.

VI

V

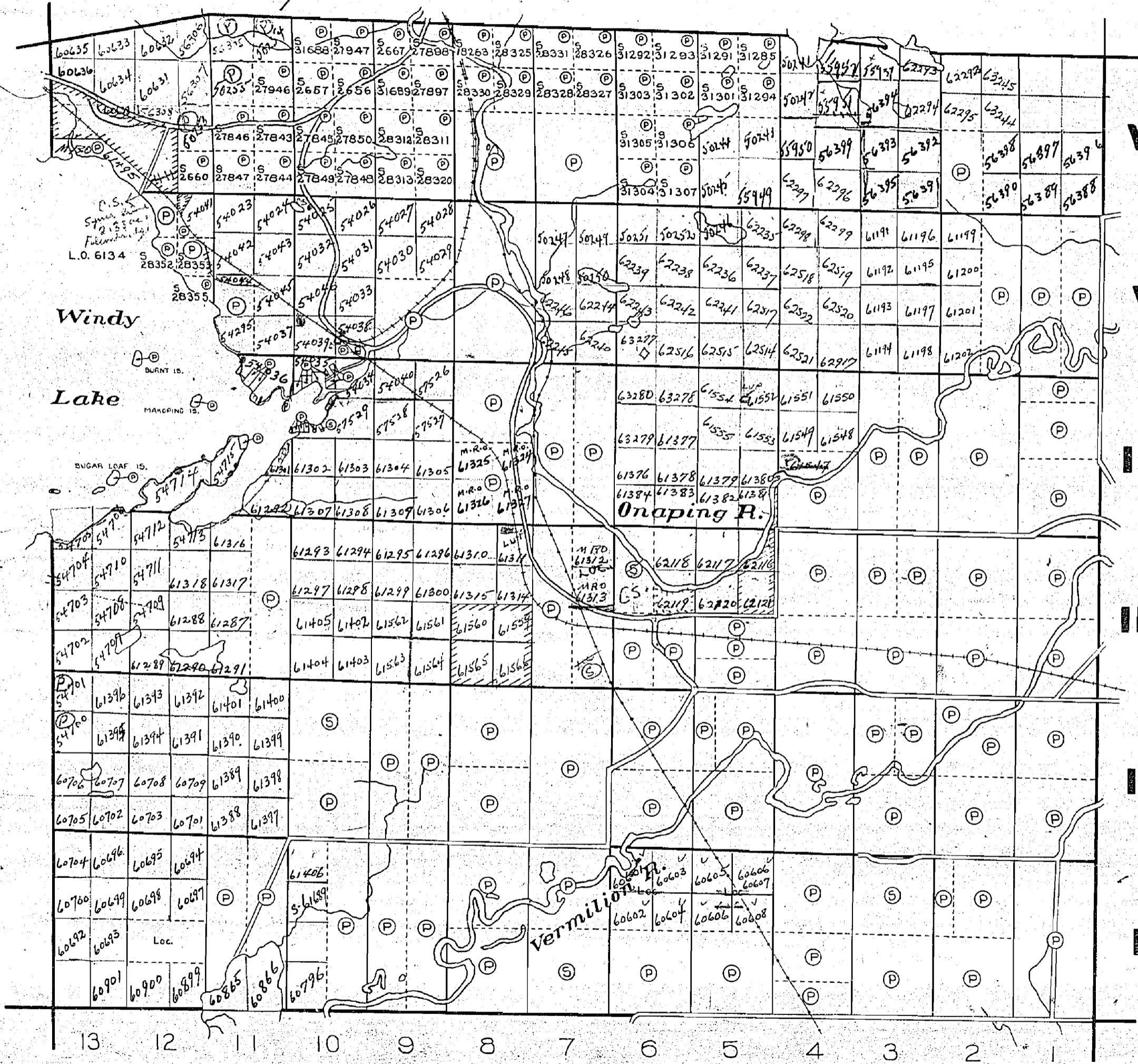
IV

III

II

I

BALFOUR TWP.



FAIRBANK TWP.

M-764

Levack Twp.

THE TOWNSHIP OF DOWLING

DOWLING

DISTRICT OF SUDBURY

SUDBURY MINING DIVISION

SCALE: 1-INCH=40 CHAINS

LEGEND

- PATENTED LAND (P)
- CROWN LAND SALE (S) or (C.S.)
- LEASES (L)
- LOCATED LAND (Loc.)
- LICENSE OF OCCUPATION (L.O.)
- MINING RIGHTS ONLY (M.R.O.)
- SURFACE RIGHTS ONLY (S.R.O.)
- ROADS
- IMPROVED ROADS
- KING'S HIGHWAYS
- RAILWAYS
- POWER LINES
- MARSH OR MUSKEG
- MINES

NOTES

AREA SHOWN THUS L.O. 1193 TO FALCONBRIDGE NICKEL MINE FOR SAND & GRAVEL ONLY.

NO MINING ON THE BED OF THE VERMILION RIVER

AS SHOWN ON PLAN UNDER SECTION 36(1)

MINING ACT Rescinded J.E.H. Feb 2, 1953

100' RESERVE TO LEFT OF LAND & FORESTS SHOWN THUS -

AREA SHOWN THUS PATENTED TO THE ONAPING FISHING & HUNT CLUB

L.O. 6134 FOR FLOODING ON WINLY LAKE.

PLAN NO.- M-764

DEPARTMENT OF MINES - ONTARIO -

Park Area withdrawn from staking

Top of 400 feet level

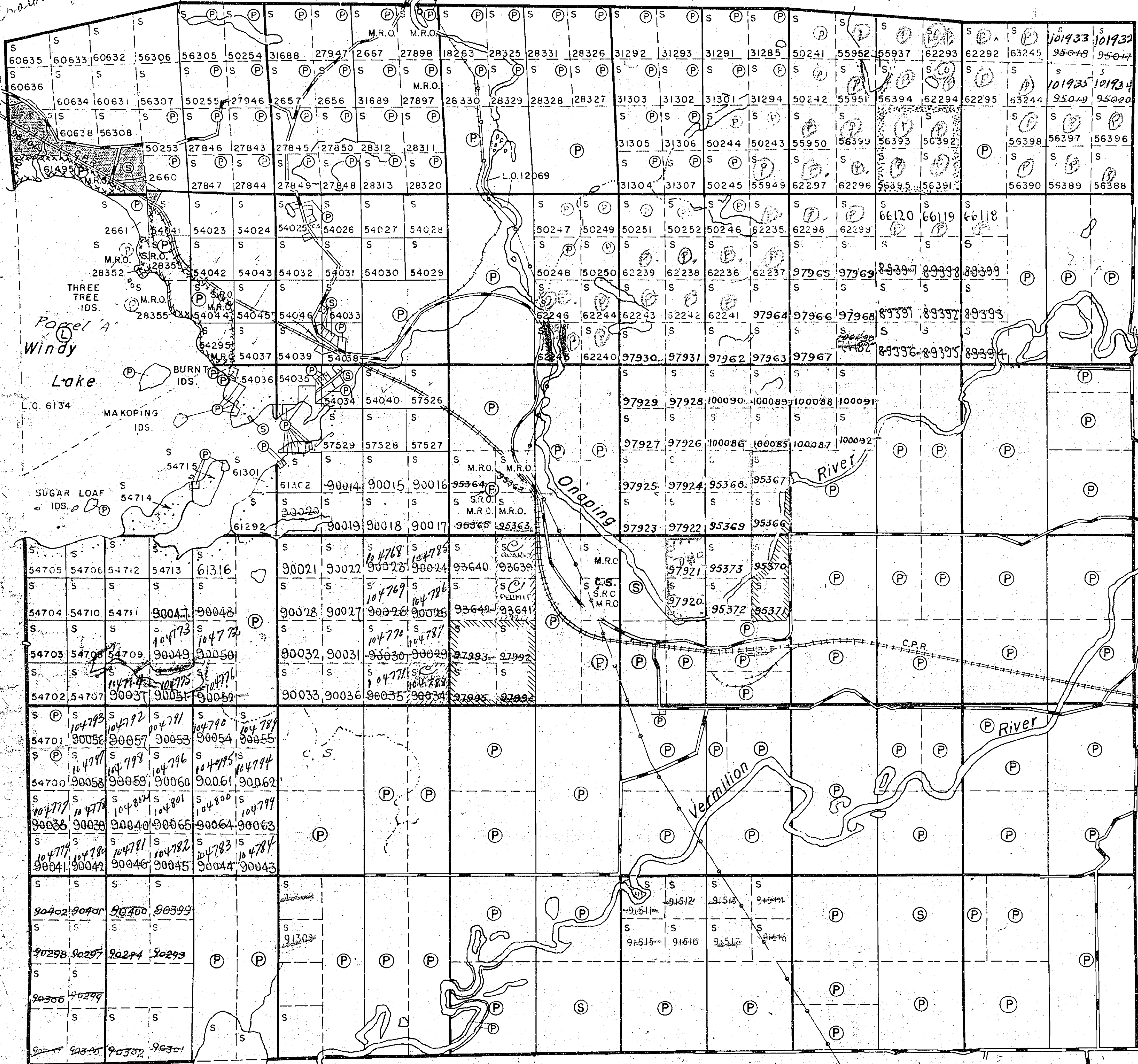
Cascaden Twp.

Balfour Twp.

Simmons L.

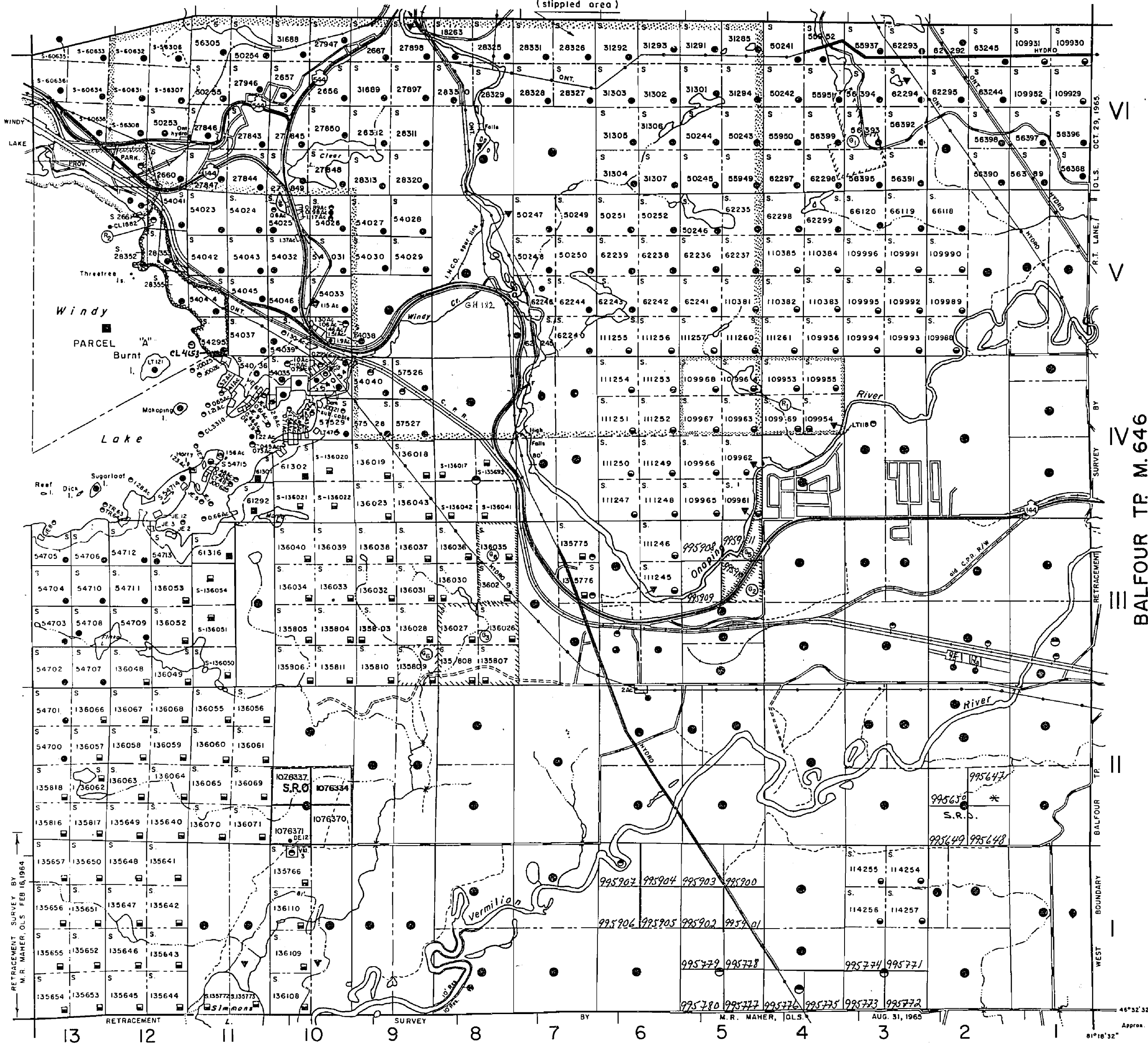
Fairbank Twp.

B.D.



LEVACK TP. M.987

MNR GRAVEL RESERVE 4E-12
(stippled area)

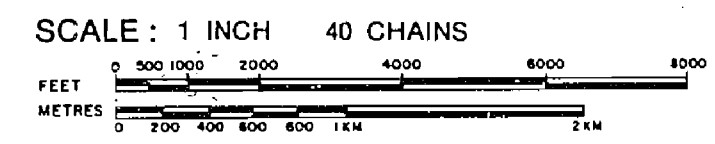


| | |
|------------------------------------|--|
| HIGHWAY AND ROUTE No. | |
| OTHER ROADS | |
| TRAILS | |
| SURVEYED LINES: | |
| TOWNSHIPS, BASE LINES, ETC. | |
| LOTS, MINING CLAIMS, PARCELS, ETC. | |
| UNSURVEYED LINES: | |
| LOT LINES | |
| PARCEL BOUNDARY | |
| MINING CLAIMS ETC. | |
| RAILWAY AND RIGHT OF WAY | |
| UTILITY LINES | |
| NON-PERENNIAL STREAM | |
| FLOODING OR FLOODING RIGHTS | |
| SUBDIVISION | |
| ORIGINAL SHORELINE | |
| MARSH OR MUSKEG | |
| MINES | |

DISPOSITION OF CROWN LANDS

| TYPE OF DOCUMENT | SYMBOL |
|---------------------------------|--------|
| PATENT, SURFACE & MINING RIGHTS | |
| " SURFACE RIGHTS ONLY | |
| " MINING RIGHTS ONLY | |
| LEASE, SURFACE & MINING RIGHTS | |
| " SURFACE RIGHTS ONLY | |
| " MINING RIGHTS ONLY | |
| LICENCE OF OCCUPATION | |
| CROWN LAND SALE | |
| ORDER-IN-COUNCIL | |
| RESERVATION | |
| CANCELLED | |
| SAND & GRAVEL | |

S.R.O. SURFACE RIGHTS ONLY



| | |
|-------|----------|
| ACRES | HECTARES |
| 40 | 16 |

TOWNSHIP
DOWLING

DISTRICT
Sudbury

MINING DIVISION
Sudbury

Ministry of Natural Resources
Ontario Surveys and Mapping Branch

Date JULY, 1974 Plan No. M.764

Whitney Black
Queen's Park, Toronto

CASCADEN TP. M.706

BALFOUR TP. M.646

FAIRBANK TP. M.798