

AREA 31

# DOWNIE LAKE

DISTRICT OF  
 KENORA - COCHRANE  
 PATRICIA PORTION  
*PORCUPINE*  
 PATRICIA SAULT STE. MARIE  
 MINING DIVISION

SCALE: 1-INCH = 40 CHAINS

### LEGEND

PATENTED LAND	⊙
CROWN LAND SALE	C.S
LEASES	⊙
LOCATED LAND	Loc
LICENSE OF OCCUPATION	L.O.
MINING RIGHTS ONLY	M.R.O.
SURFACE RIGHTS ONLY	S.F.O.
ROADS	—
IMPROVED ROADS	—
KING'S HIGHWAYS	—
RAILWAYS	—
POWER LINES	—
MARSH OR MUSKEG	⊙
MINES	X
CANCELLED	C.

### NOTES

400' Surface Rights reservation around all lakes & rivers.

HUCKELL LAKE M-3092

COCHRANE LAKE M-3096

LEWIS LAKE M-3095

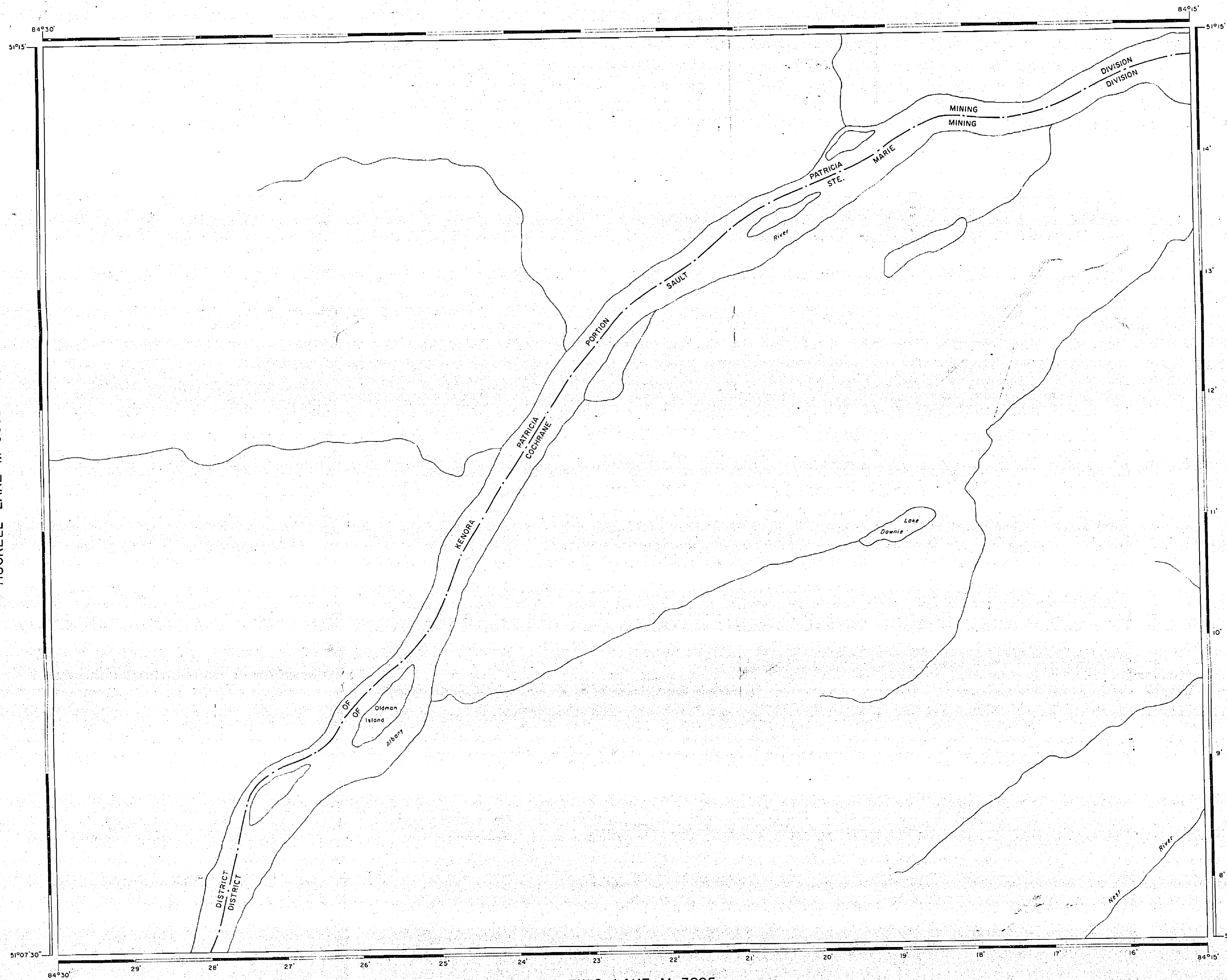
PATRICIA  
 MINING DIV.  
**RECEIVED**  
 APR 19 1968  
 AM 10 11 12 1 2 3 4 5 6 PM

COCHRANE

PLAN NO. M-3097

DEPARTMENT OF MINES

— ONTARIO —



AREAS WITHDRAWN FROM DISPOSITION

- M.R.O. - MINING RIGHTS ONLY
- S.R.O. - SURFACE RIGHTS ONLY
- M.+S. - MINING AND SURFACE RIGHTS

Description	Order No.	Date	Disposition	File

Received Aug. 28/83

LEGEND

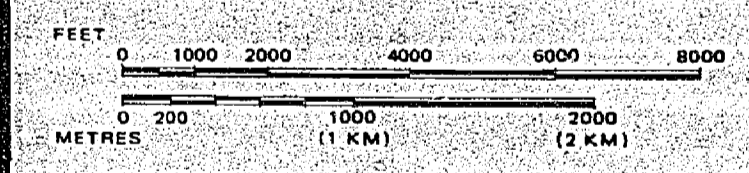
HIGHWAY AND ROUTE No.	
OTHER ROADS	
TRAILS	
SURVEYED LINES:	
TOWNSHIPS, BASE LINES, ETC.	
LOTS, MINING CLAIMS, PARCELS, ETC.	
UNSURVEYED LINES:	
LOT LINES	
PARCEL BOUNDARY	
MINING CLAIMS ETC.	
RAILWAY AND RIGHT OF WAY	
UTILITY LINES	
NON-PERENNIAL STREAM	
FLOODING OR FLOODING RIGHTS	
SUBDIVISION OR COMPOSITE PLAN	
RESERVATIONS	
ORIGINAL SHORELINE	
MARSH OR MUSKEG	
MINES	
TRAVERSE MONUMENT	

DISPOSITION OF CROWN LANDS

TYPE OF DOCUMENT	SYMBOL
PATENT, SURFACE & MINING RIGHTS	
" SURFACE RIGHTS ONLY	
" MINING RIGHTS ONLY	
LEASE, SURFACE & MINING RIGHTS	
" SURFACE RIGHTS ONLY	
" MINING RIGHTS ONLY	
LICENCE OF OCCUPATION	
ORDER-IN-COUNCIL	
RESERVATION	
CANCELLED	
SAND & GRAVEL	

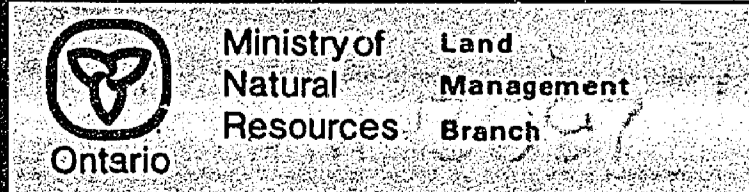
NOTE: MINING RIGHTS IN PARCELS PATENTED PRIOR TO MAY 6, 1912, VESTED IN ORIGINAL PATENTEES BY THE PUBLIC LANDS ACT, R.S.O. 1970, CHAP. 380, SEC. 63, SUBSEC. 1.

SCALE: 1 INCH = 40 CHAINS

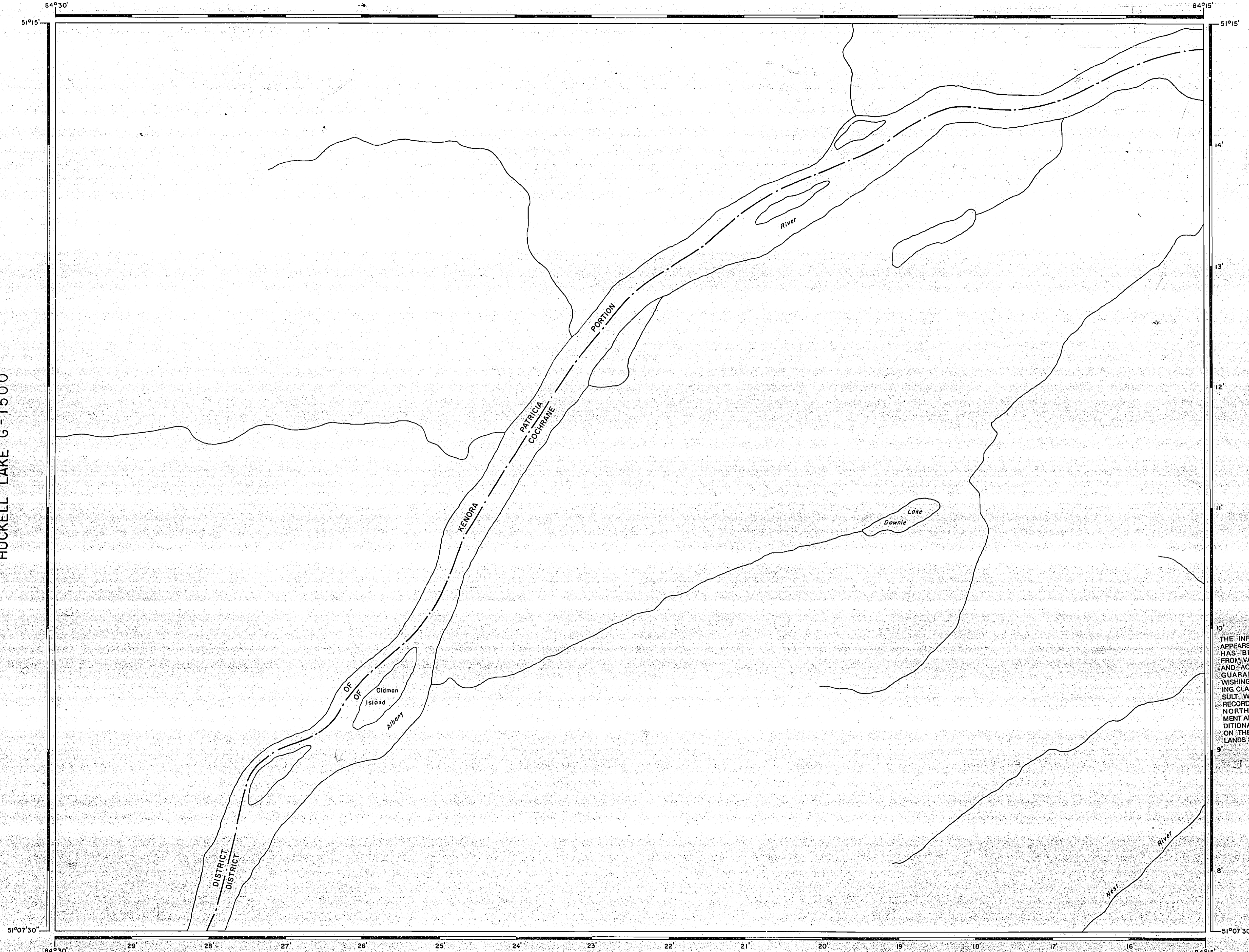


TOWNSHIP

AREA  
**DOWNIE LAKE**  
 M.N.R. ADMINISTRATIVE DISTRICT  
**MOOSONEE**  
 MINING DIVISION  
**PORCUPINE**  
 LAND TITLES / REGISTRY DIVISION  
**KENORA PATRICIA PORTION COCHRANE**



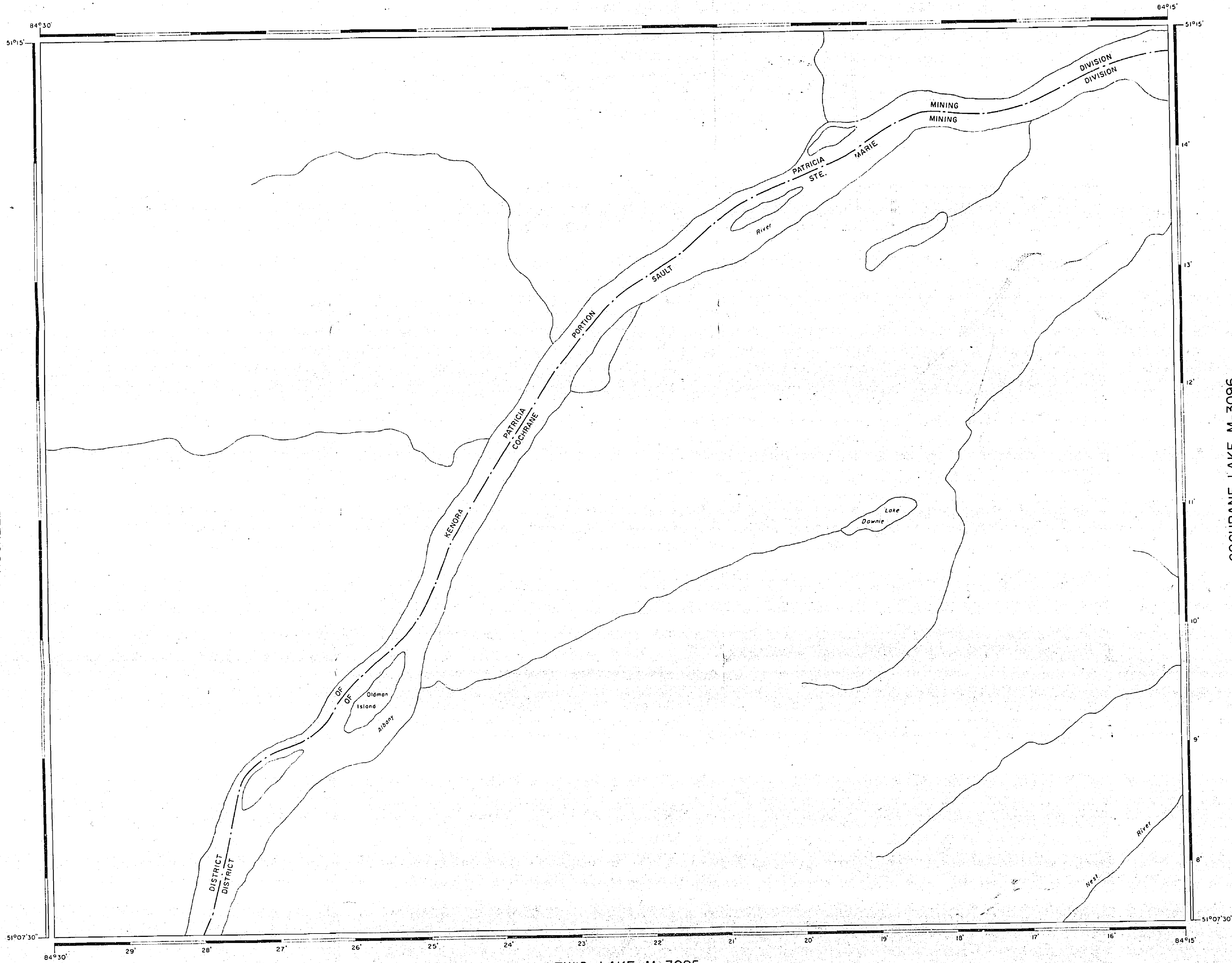
Date: DECEMBER, 1982  
 Number: **G-1467**



THE INFORMATION THAT APPEARS ON THIS MAP HAS BEEN COMPILED FROM VARIOUS SOURCES, AND ACCURACY IS NOT GUARANTEED. THOSE WISHING TO STAKE MINING CLAIMS SHOULD CONSULT WITH THE MINING RECORDER, MINISTRY OF NORTHERN DEVELOPMENT AND MINES, FOR ADDITIONAL INFORMATION ON THE STATUS OF THE LANDS SHOWN HEREON.

LEWIS LAKE G-1507

HUCKELL LAKE M-3092

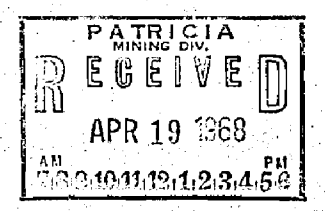


AREA OF  
**DOWNIE LAKE**  
 DISTRICT OF  
 KENORA - COCHRANE  
 PATRICIA PORTION  
*PORCUPINE*  
 PATRICIA SAULT STE. MARIE  
 MINING DIVISION  
 SCALE: 1-INCH = 40 CHAINS

**LEGEND**

PATENTED LAND	Ⓟ
CROWN LAND SALE	C.S.
LEASES	Ⓞ
LOCATED LAND	Loc
LICENSE OF OCCUPATION	L.O.
MINING RIGHTS ONLY	M.R.O.
SURFACE RIGHTS ONLY	S.R.O.
ROADS	—
IMPROVED ROADS	—
KING'S HIGHWAYS	—
RAILWAYS	—
POWER LINES	—
MARSH OR MUSKEG	—
MINES	X
CANCELLED	C.

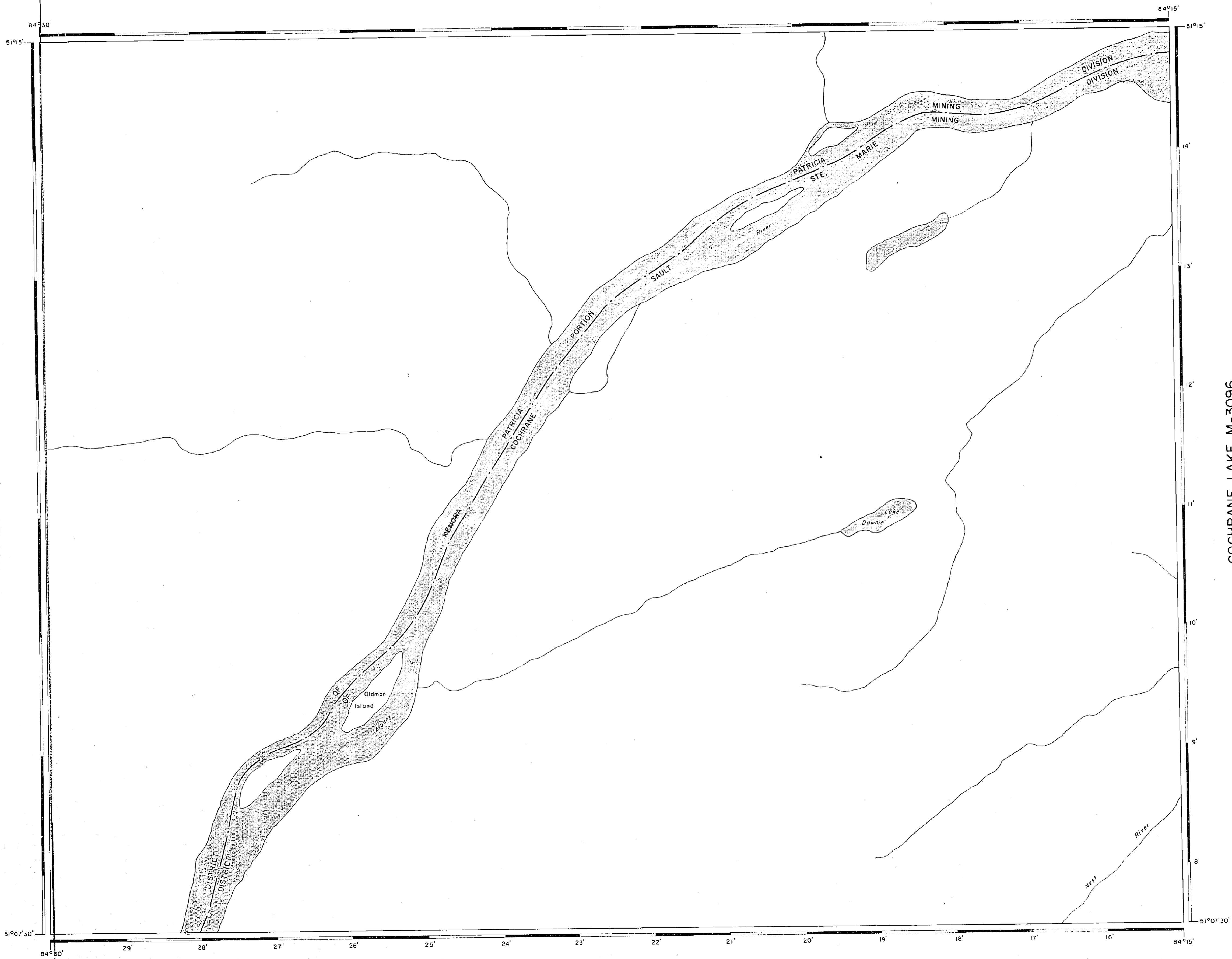
**NOTES**  
 400' Surface Rights reservation around all lakes & rivers.



*COCHRANE*  
 PLAN NO. **M-3097**

DEPARTMENT OF MINES  
 — ONTARIO —

HUCKELL LAKE M-3092



AREA OF  
**DOWNIE LAKE**  
 DISTRICT OF  
~~KENORA - COCHRANE~~  
 PATRICIA PORTION  
*Porcupine*  
 PATRICIA - SAULT STE MARIE  
 MINING DIVISION  
 SCALE: 1-INCH = 40 CHAINS

**LEGEND**

PATENTED LAND	Ⓟ
CROWN LAND SALE LEASES	C.S.
LOCATED LAND	Ⓛ
LICENSE OF OCCUPATION	Loc
MINING RIGHTS ONLY	L.O.
SURFACE RIGHTS ONLY	M.R.O.
ROADS	S.R.O.
IMPROVED ROADS	—
KING'S HIGHWAYS	—
RAILWAYS	—
POWER LINES	—
MARSH OR MUSKEG	—
MINES	✕
CANCELLED	C.

**NOTES**  
 400' Surface Rights reservation around all lakes & rivers.  
*June 18/69*  
 This plan covered by  
 exploratory license  
 to Ballinberry Royalties  
 Corp. Ltd.  
 All claims accepted  
 excluding oil & gas.  
 G. Stevens Master  
 June 18/69  
 Cancelled June 21, 1976  
 Replaced Aug. 23/83

COCHRANE LAKE M-3096

PLAN NO. M-3097

DEPARTMENT OF MINES  
— ONTARIO —

LEWIS LAKE M-3095