

## LEGEND


- HIGHWAY AND ROUTE No.
- OTHER ROADS
- TRAILS
- SURVEYED LINES:
- TOWNSHIPS, BASE LINES, ETC.
  - LOTS, MINING CLAIMS, PARCELS, ETC.
- UNSURVEYED LINES:
- LOT LINES
  - PARCEL BOUNDARY
  - MINING CLAIMS ETC.
- RAILWAY AND RIGHT OF WAY
- UTILITY LINES
- NON-PERENNIAL STREAM
- FLOODING OR FLOODING RIGHTS
- SUBDIVISION OR COMPOSITE PLAN
- RESERVATIONS
- ORIGINAL SHORELINE
- MARSH OR MUSKEG
- MINES
- TRAVERSE MONUMENT

## DISPOSITION OF CROWN LANDS

TYPE OF DOCUMENT	SYMBOL
PATENT, SURFACE & MINING RIGHTS	
" SURFACE RIGHTS ONLY	
" MINING RIGHTS ONLY	
LEASE, SURFACE & MINING RIGHTS	
" SURFACE RIGHTS ONLY	
" MINING RIGHTS ONLY	
LICENCE OF OCCUPATION	
ORDER-IN-COUNCIL	
RESERVATION	
CANCELLED	
SAND & GRAVEL	

NOTE: MINING RIGHTS IN PARCELS PATENTED PRIOR TO MAY 6, 1913, VESTED IN ORIGINAL PATENTEE BY THE PUBLIC LANDS ACT, R.S.O. 1970, CHAP. 380, SEC. 63, SUBSEC. 1.

SCALE: 1 INCH = 40 CHAINS



THE INFORMATION THAT APPEARS ON THIS MAP HAS BEEN COMPILED FROM VARIOUS SOURCES, AND ACCURACY IS NOT GUARANTEED. THOSE WISHING TO STAKE MINING CLAIMS SHOULD CONSULT WITH THE MINING RECORDER, MINISTRY OF NORTHERN DEVELOPMENT AND MINES, FOR ADDITIONAL INFORMATION ON THE STATUS OF THE LANDS SHOWN HEREON.

TOWNSHIP

**DREW**

M.N.R. ADMINISTRATIVE DISTRICT

**HEARST**

MINING DIVISION

**PORCUPINE**

LAND TITLES / REGISTRY DIVISION

**ALGOMA**



Ministry of  
Natural  
Resources

Ministry of  
Northern Development  
and Mines

Date JULY, 1986

Number

Check: P. Monette 10/22/86

**G-2304**



M.1247  
ONTARIO


MINISTRY OF NATURAL RESOURCES  
SURVEYS AND MAPPING BRANCH

DREW


PORCUPINE MINING DIVISION

DISTRICT OF ALGOMA

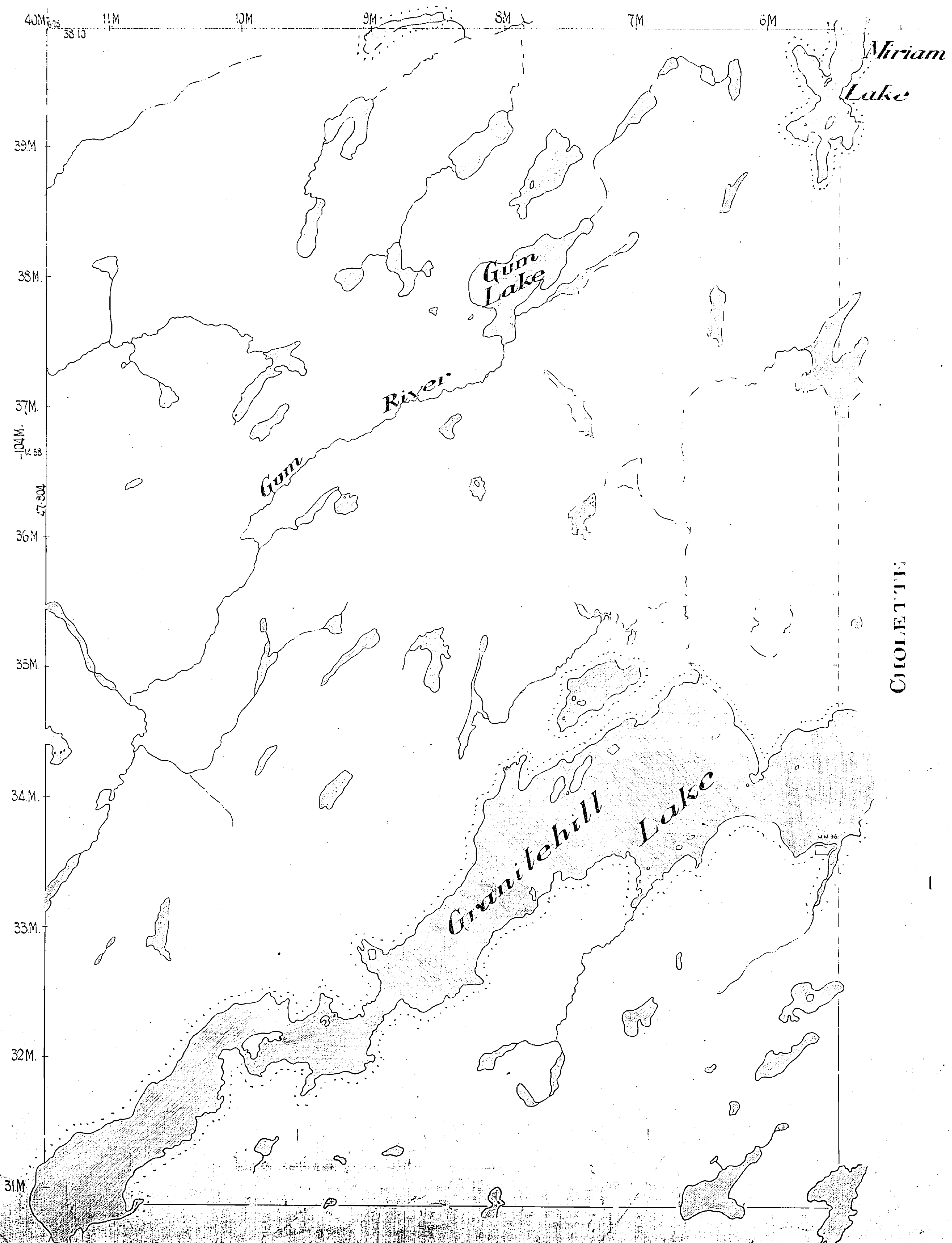
Scale: - 40 Chains - 1 Inch



North Arrow



Foch



CIOLETT

400' surface rights reservation around all lakes & rivers

WELSH

M.1247  
ONTARIO

MINISTRY OF NATURAL RESOURCES  
SURVEYS AND MAPPING BRANCH

DREW

PORCUPINE MINING DIVISION

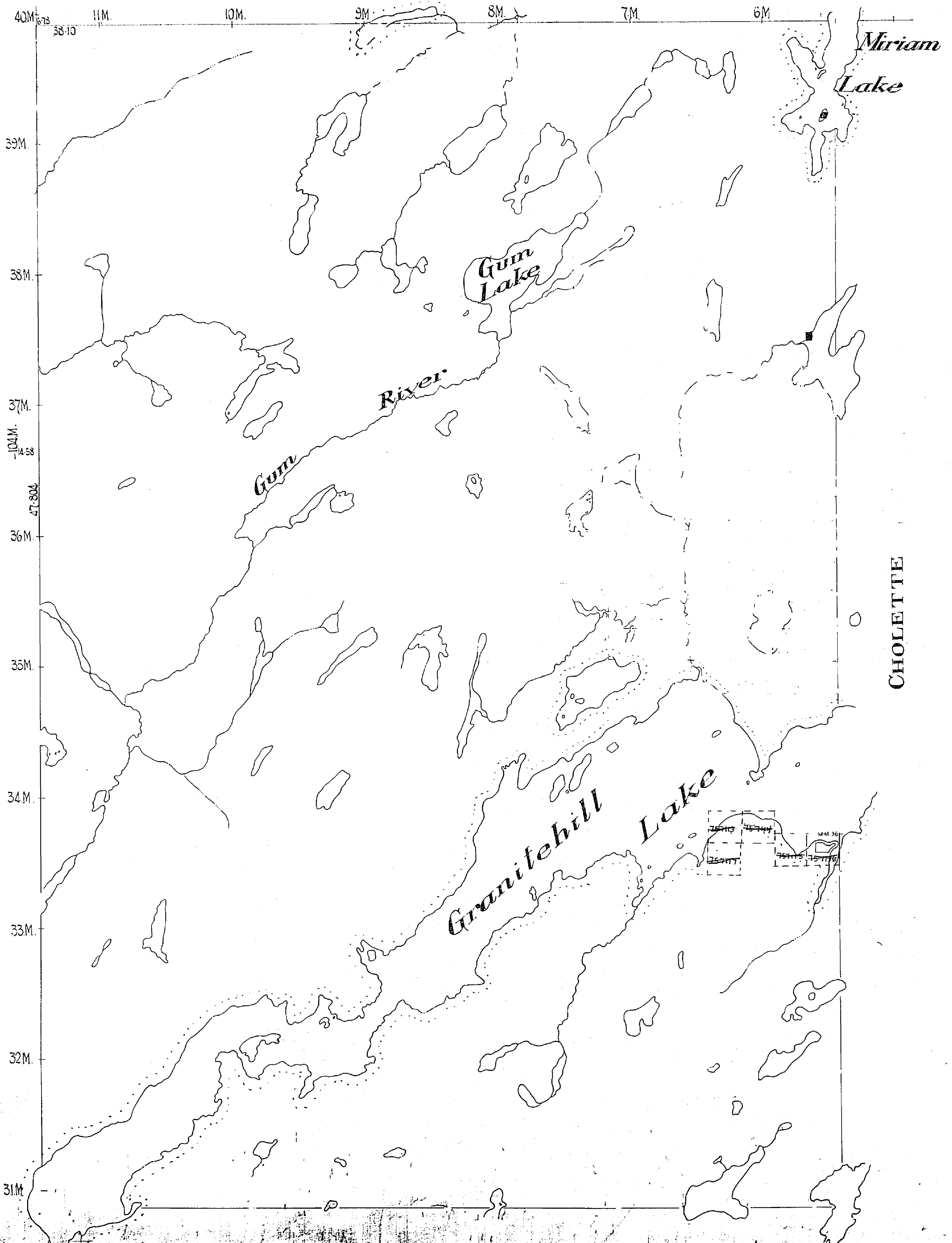
DISTRICT OF ALGOMA

Scale:- 40 Chains = 1 inch

North Asst.

■ L. u. p.

FOCH



CHOLETTE

400' surface rights reservation around all lakes & rivers.

WELSH

M-1247

SAULT STE MARIE MINING DIVISION

DISTRICT OF ALGOMA

**Scale: - 40 Chains - 1 inch**

OFFICE

North Ast:

# Foch

Miriam  
ake

# Gum Lake

*River*

**Gulf**

# CHOLLETTE

# WELSH



12478

D R E W

m-1247

SAULT STE MARIE MINING DIVISION

DISTRICT OF ALGOMA

Scale: - 40 Chains - 1 inch

OFFICE

North Ast.

FOCH

