

GAMSBY LAKE G-254

MCCLEOD LAKE G-325

LONG LAKE G-308

REFERENCES

SPACE & MINING RIGHTS WITHDRAWN FROM STAGING PRESCRIBED BURN (SER. NO. 75 25 93 HW 32/04/00)

THE INFORMATION THAT APPEARS ON THIS MAP HAS BEEN COMPILED FROM VARIOUS SOURCES, AND ACCURACY IS NOT GUARANTEED. THOSE WISHING TO STAKE MINING CLAIMS SHOULD CONSULT WITH THE MINING RECORDER, MINISTRY OF NORTHERN DEVELOPMENT AND MINES, FOR ADDITIONAL INFORMATION ON THE STATUS OF THE LANDS SHOWN HEREON.

LEGEND


- HIGHWAY AND ROUTE No.
- OTHER ROADS
- TRAILS
- SURVEYED LINES:
 - TOWNSHIPS, BASE LINES, ETC.
 - LOTS, MINING CLAIMS, PARCELS, ETC.
- UNSURVEYED LINES:
 - LOT LINES
 - PARCEL BOUNDARY
 - MINING CLAIMS ETC.
- RAILWAY AND RIGHT OF WAY
- UTILITY LINES
- NON-PERENNIAL STREAM
- FLOODING OR FLOODING RIGHTS SUBDIVISION OR COMPOSITE PLAN RESERVATIONS
- ORIGINAL SHORELINE
- MARSH OR MUSKEG
- MINES
- TRAVERSE MONUMENT

DISPOSITION OF CROWN LANDS

TYPE OF DOCUMENT	SYMBOL
PATENT, SURFACE & MINING RIGHTS	
" SURFACE RIGHTS ONLY	
" MINING RIGHTS ONLY	
LEASE, SURFACE & MINING RIGHTS	
" SURFACE RIGHTS ONLY	
" MINING RIGHTS ONLY	
LICENCE OF OCCUPATION	
ORDER-IN-COUNCIL	
RESERVATION	
CANCELLED	
SAND & GRAVEL	
LAND USE PERMITS FOR COMMERCIAL TOURISM/OUTPOST CAMPS	

NOTE: MINING RIGHTS IN PARCELS PATENTED PRIOR TO MAY 6, 1913, VESTED IN ORIGINAL PATENTEE BY THE PUBLIC LANDS ACT, R.S.O. 1970, CHAP. 380, SEC. 63, SUBSEC. 1.

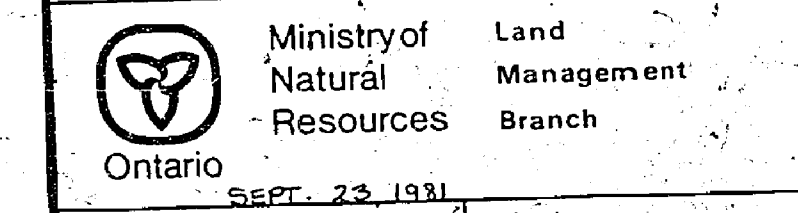
SCALE: 1 INCH = 40 CHAINS



PROVINCIAL RECORDING OFFICE - SUDBURY

DUCKLING LAKE

M.N.R. ADMINISTRATIVE DISTRICT
 GERALDTON
 MINING DIVISION
 THUNDER BAY
 LAND TITLES / REGISTRY DIVISION
 THUNDER BAY



SEPT. 23, 1931

Date AUGUST, 1981

Number G-227

SURFACE & MINING RIGHTS WITHDRAWN FROM STAKING PRESCRIBED BY ORDER NO. 13 20/85 HW 8/04/05

THE INFORMATION THAT APPEARS ON THIS MAP HAS BEEN COMPILED FROM VARIOUS SOURCES, AND ACCURACY IS NOT GUARANTEED. THOSE WISHING TO STAKE MINING CLAIMS SHOULD CONSULT WITH THE MINING RECORDER, MINISTRY OF NORTHERN DEVELOPMENT AND MINES, FOR ADDITIONAL INFORMATION ON THE STATUS OF THE LANDS SHOWN HEREON.

LEGEND

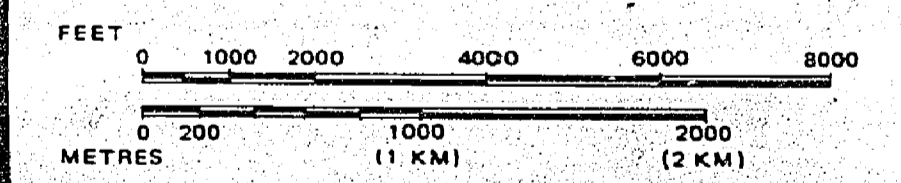
- HIGHWAY AND ROUTE No.
- OTHER ROADS
- TRAILS
- SURVEYED LINES:
 - TOWNSHIPS, BASE LINES, ETC.
 - LOTS, MINING CLAIMS, PARCELS, ETC.
- UNSURVEYED LINES:
 - LOT LINES
 - PARCEL BOUNDARY
 - MINING CLAIMS ETC.
- RAILWAY AND RIGHT OF WAY
- UTILITY LINES
- NON-PERENNIAL STREAM
- FLOODING OR FLOODING RIGHTS RESERVATIONS
- SUBDIVISION OR COMPOSITE PLAN
- ORIGINAL SHORELINE
- MARSH OR MUSKEG
- MINES
- TRAVERSE MONUMENT

DISPOSITION OF CROWN LANDS

TYPE OF DOCUMENT	SYMBOL
PATENT, SURFACE & MINING RIGHTS	
" SURFACE RIGHTS ONLY	
" MINING RIGHTS ONLY	
LEASE, SURFACE & MINING RIGHTS	
" SURFACE RIGHTS ONLY	
" MINING RIGHTS ONLY	
LICENCE OF OCCUPATION	
ORDER-IN-COUNCIL	OC
RESERVATION	
CANCELLED	
SAND & GRAVEL	
LAND USE PERMITS FOR COMMERCIAL TOURISM/OUTPOST CAMPS	

NOTE: MINING RIGHTS IN PARCELS PATENTED PRIOR TO MAY 6, 1913, VESTED IN ORIGINAL PATENTEE BY THE PUBLIC LANDS ACT, R.S.O. 1970, CHAP. 300, SEC. 63, SUBSEC. 1.

SCALE: 1 INCH = 40 CHAINS

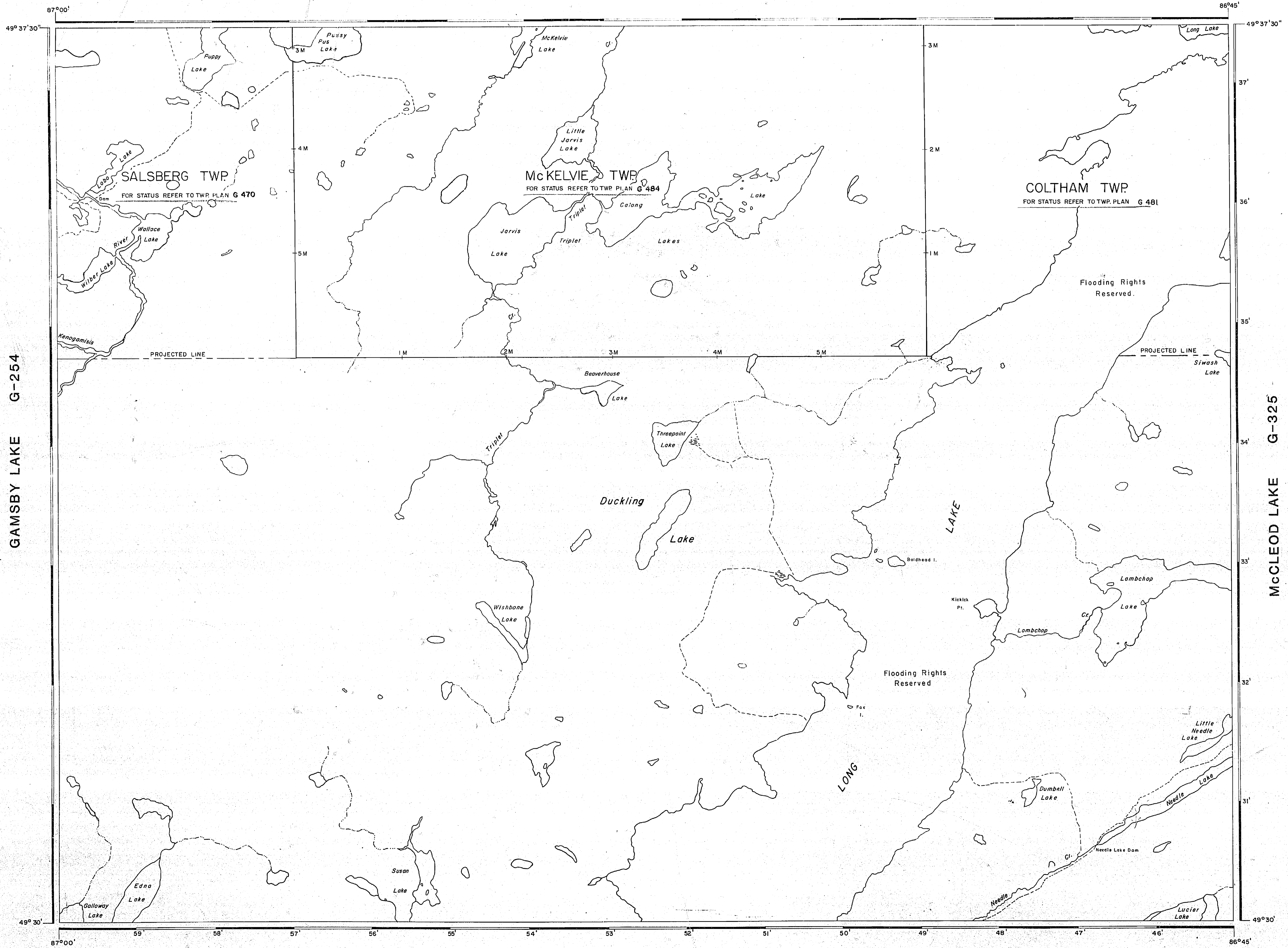


AREA
DUCKLING LAKE

M.N.R. ADMINISTRATIVE DISTRICT
GERALDTON
 MINING DIVISION
THUNDER BAY
 LAND TITLES / REGISTRY DIVISION
THUNDER BAY

Ministry of Natural Resources
 Land Management Branch
 Ontario

Date: **AUGUST, 1981**
 Number: **G-227**



LONG LAKE G-308

GAMSBY LAKE G-254

MCCLEOD LAKE G-325

2577

LONG LAKE

TRIBE

McKELVIE

1M

2M

3M

4M

5M

Beaverhouse
Lake

Three point
Lake

Duckling
Lake

Wishbone
Lake

Baldhead
Island

Kickapoo
Pond

Fox Id

1954

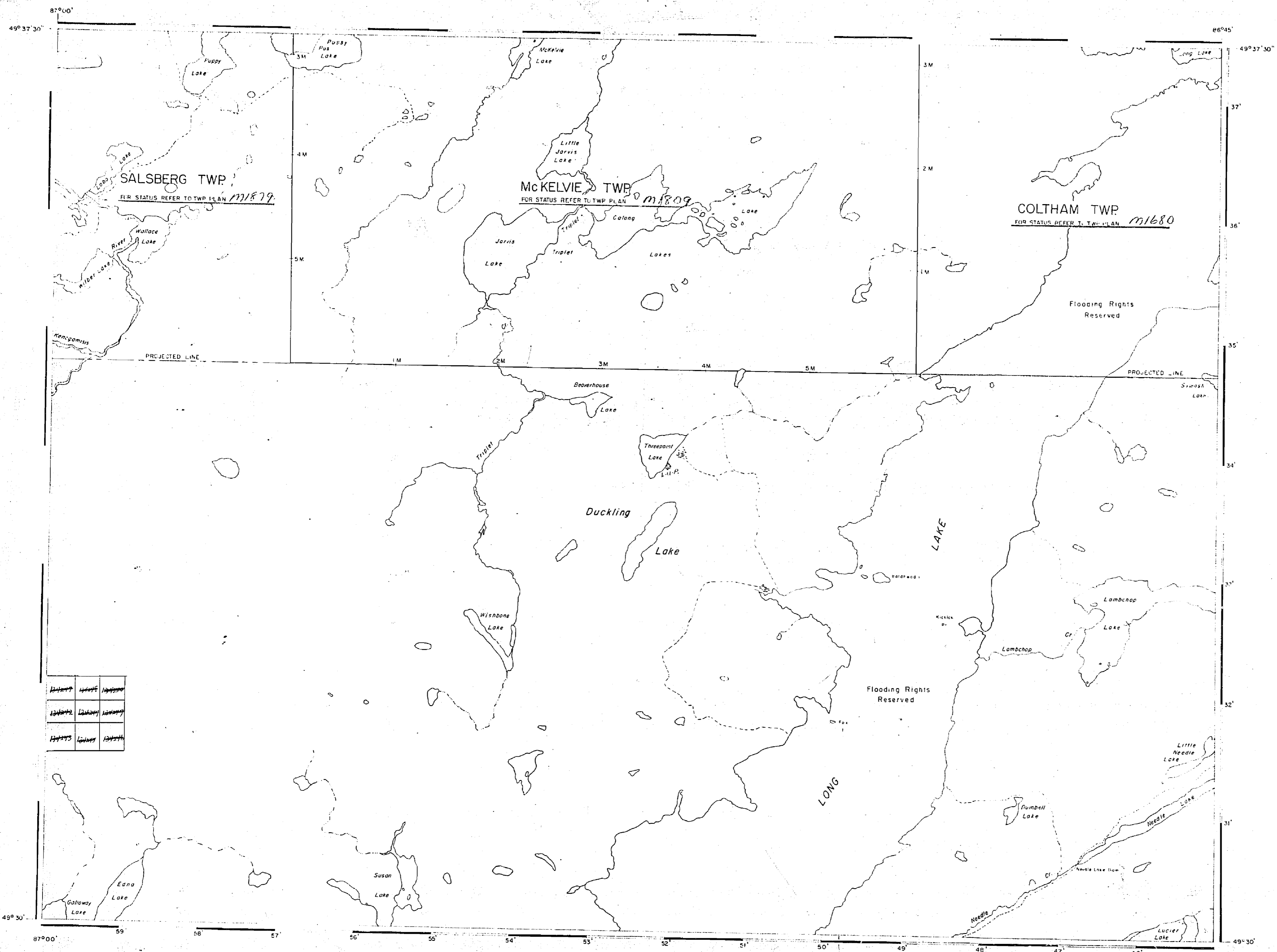
Susan
Lake

LAKE

71448	71449	71450	71451	71452	71453	71454
71455	71456	71457	71458	71459	71460	71461
71462	71463	71464	71465	71466	71467	71468
71469	71470	71471	71472	71473	71474	71475
71476	71477	71478	71479	71480	71481	71482
71483	71484	71485	71486	71487	71488	71489
71490	71491	71492	71493	71494	71495	71496
71497	71498	71499	71500	71501	71502	71503
71504	71505	71506	71507	71508	71509	71510
71511	71512	71513	71514	71515	71516	71517
71518	71519	71520	71521	71522	71523	71524
71525	71526	71527	71528	71529	71530	71531
71532	71533	71534	71535	71536	71537	71538
71539	71540	71541	71542	71543	71544	71545
71546	71547	71548	71549	71550	71551	71552
71553	71554	71555	71556	71557	71558	71559
71560	71561	71562	71563	71564	71565	71566
71567	71568	71569	71570	71571	71572	71573
71574	71575	71576	71577	71578	71579	71580
71581	71582	71583	71584	71585	71586	71587
71588	71589	71590	71591	71592	71593	71594
71595	71596	71597	71598	71599	71600	71601

Edna
Lake

2577



AREA OF
DUCKLING LAKE

DISTRICT OF
THUNDER BAY

PORT ARTHUR
MINING DIVISION

SCALE: 1 INCH = 4000 FEET

LEGEND

- PATENTED LAND ⊙
- CROWN LAND SALE C.S.
- LEASES ⊕
- LOCATED LAND Loc
- LICENSE OF OCCUPATION L.O.
- MINING RIGHTS ONLY M.R.O.
- SURFACE RIGHTS ONLY S.R.O.
- ROADS —
- IMPROVED ROADS —
- KING'S HIGHWAYS —
- RAILWAYS —
- POWER LINES —
- MARSH OR MUSKEG —
- MINES —
- CANCELLED C

NOTES

400' Reserve ground all Lakes & Rivers to
Left of Lands & Forests.

Flooding Rights Reserved To Contour 1030' Long L.
File: 110752

1958



GER.

PLAN NO. M. 2577

DEPARTMENT OF MINES
— ONTARIO —

2577

LONG LAKE

TRIBL

McKELMIE

1M

2M

3M

4M

5M

Beaverhouse Lake

Three point Lake

Duckling Lake

Wishbone Lake

Baldhead Island

Kickk Point

Fox Id

1954

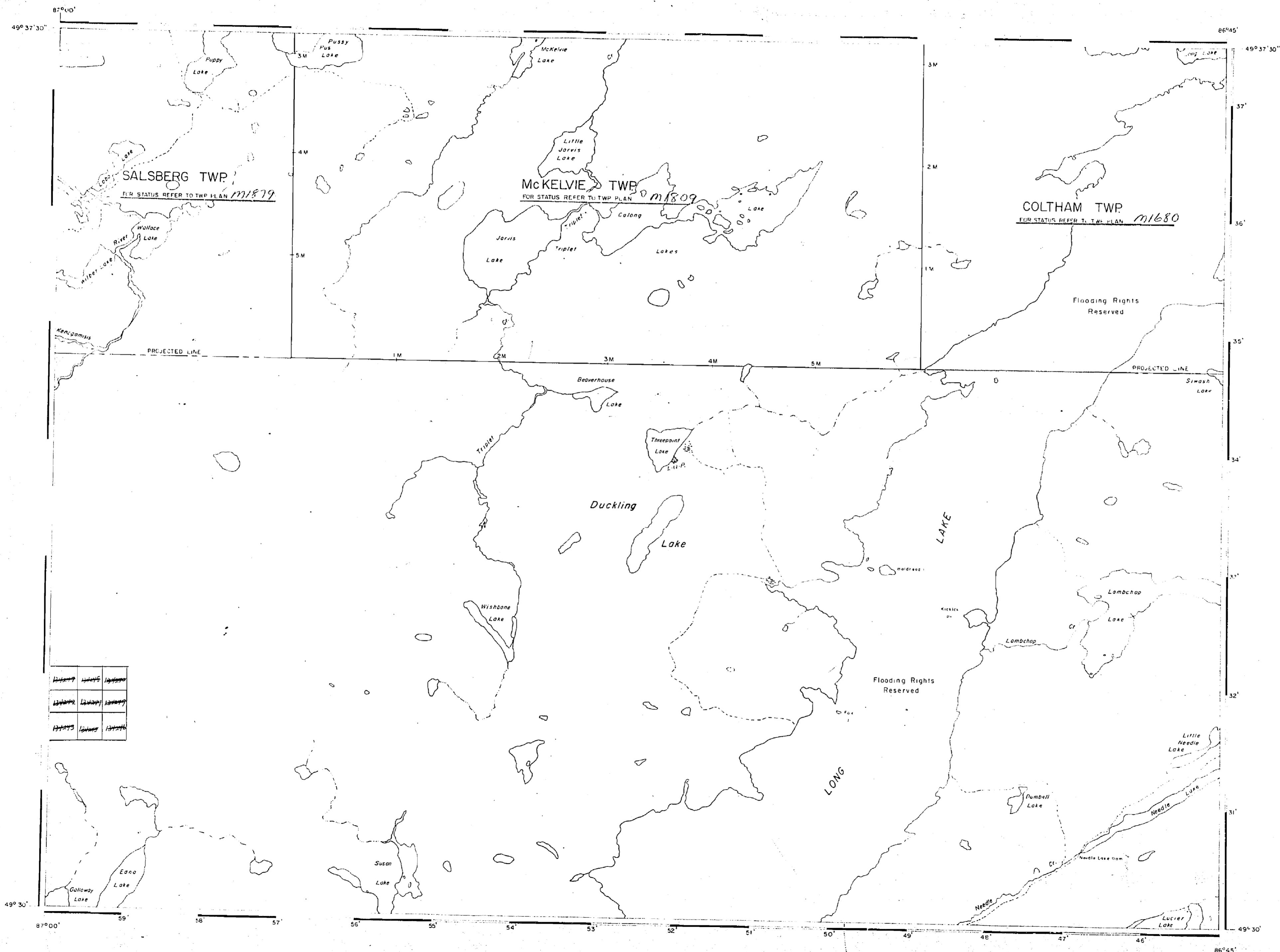
Susan Lake

LAKE

Edna Lake

71448						
71449	71451	71455	71456	72235	72235	72234
71450	71457	71458	71459	72237	72238	72233
71451	71460	71461	72234	72235	72236	72237
71452	71460	71463	72238	72237	72234	72232
71453	71465	71464	72239	72230	72232	72231
72230	72231	72232				
72233	72234	72235				
72236	72237	72238				
72239	72240	72241				
72242	72243	72244				
72245	72246					
72247	72248					
72249	72250					

2577



AREA OF
DUCKLING LAKE

DISTRICT OF
THUNDER BAY

PORT ARTHUR
MINING DIVISION

SCALE 1-INCH TO 1 MILE

LEGEND

- PATENTED LAND ⊙ C.S.
- CROWN LAND SALE ⊙ C.S.
- LEASES ⊙ L.O.
- LOCATED LAND ⊙ L.O.
- LICENSE OF OCCUPATION ⊙ L.O.
- MINING RIGHTS ONLY ⊙ M.O.
- SURFACE RIGHTS ONLY ⊙ S.O.
- ROADS —
- IMPROVED ROADS —
- KING'S HIGHWAYS —
- RAILWAYS —
- POWER LINES —
- MARSH OR MUSKEG —
- MINES —
- CANCELLED C

NOTES

400' Reserve ground all Lakes & Rivers to
Dept. of Lands & Forests

Flooding Rights Reserved To Contour 1030' Long L.
File 110752.

1958



GER

PLAN NO. M.2577

DEPARTMENT OF MINES
— ONTARIO —