

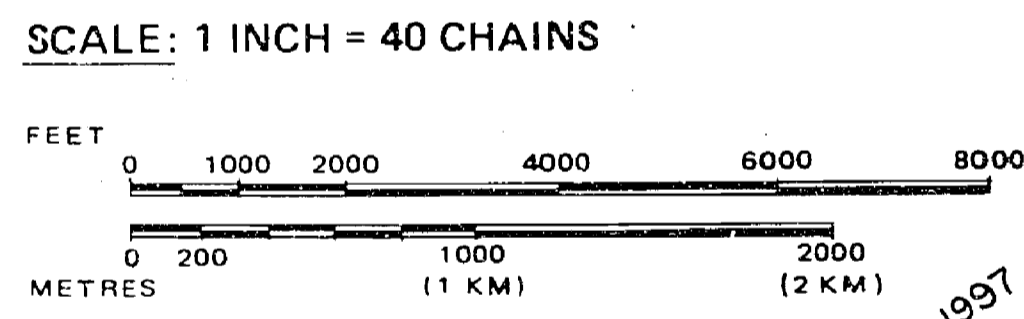
REAUME TP.

LEGEND

- HIGHWAY AND ROUTE No.
- OTHER ROADS
- TRAILS
- SURVEYED LINES:
  - TOWNSHIPS, BASE LINES, ETC.
  - LOTS, MINING CLAIMS, PARCELS, ETC.
- UNSURVEYED LINES:
  - LOT LINES
  - PARCEL BOUNDARY
  - MINING CLAIMS ETC.
- RAILWAY AND RIGHT OF WAY
- UTILITY LINES
- NON-PERENNIAL STREAM
- FLOODING OR FLOODING RIGHTS
- SUBDIVISION OR COMPOSITE PLAN
- RESERVATIONS
- ORIGINAL SHORELINE
- MARSH OR MUSKIEG
- MINES
- TRAVERSE MONUMENT

DISPOSITION OF CROWN LANDS

TYPE OF DOCUMENT	SYMBOL
PATENT, SURFACE & MINING RIGHTS	
" , SURFACE RIGHTS ONLY	
" , MINING RIGHTS ONLY	
LEASE, SURFACE & MINING RIGHTS	
" , SURFACE RIGHTS ONLY	
" , MINING RIGHTS ONLY	
LICENCE OF OCCUPATION	
ORDER-IN-COUNCIL	
RESERVATION	
CANCELLED	
SAND & GRAVEL	
LAND USE PERMIT	
NOTE: MINING RIGHTS IN PARCELS PATENTED PRIOR TO MAY 6, 1913, VESTED IN ORIGINAL PATENTEE BY THE PUBLIC LANDS ACT, R.S.O. 1970, CHAP. 380, SEC. 63, SUBSEC. 1.	
REMOTE TOURIST SITE	



TOWNSHIP  
**DUFF**  
 M.N.R. ADMINISTRATIVE DISTRICT  
**COCHRANE**  
 MINING DIVISION  
**PORCUPINE**  
 LAND TITLES / REGISTRY DIVISION  
**COCHRANE**

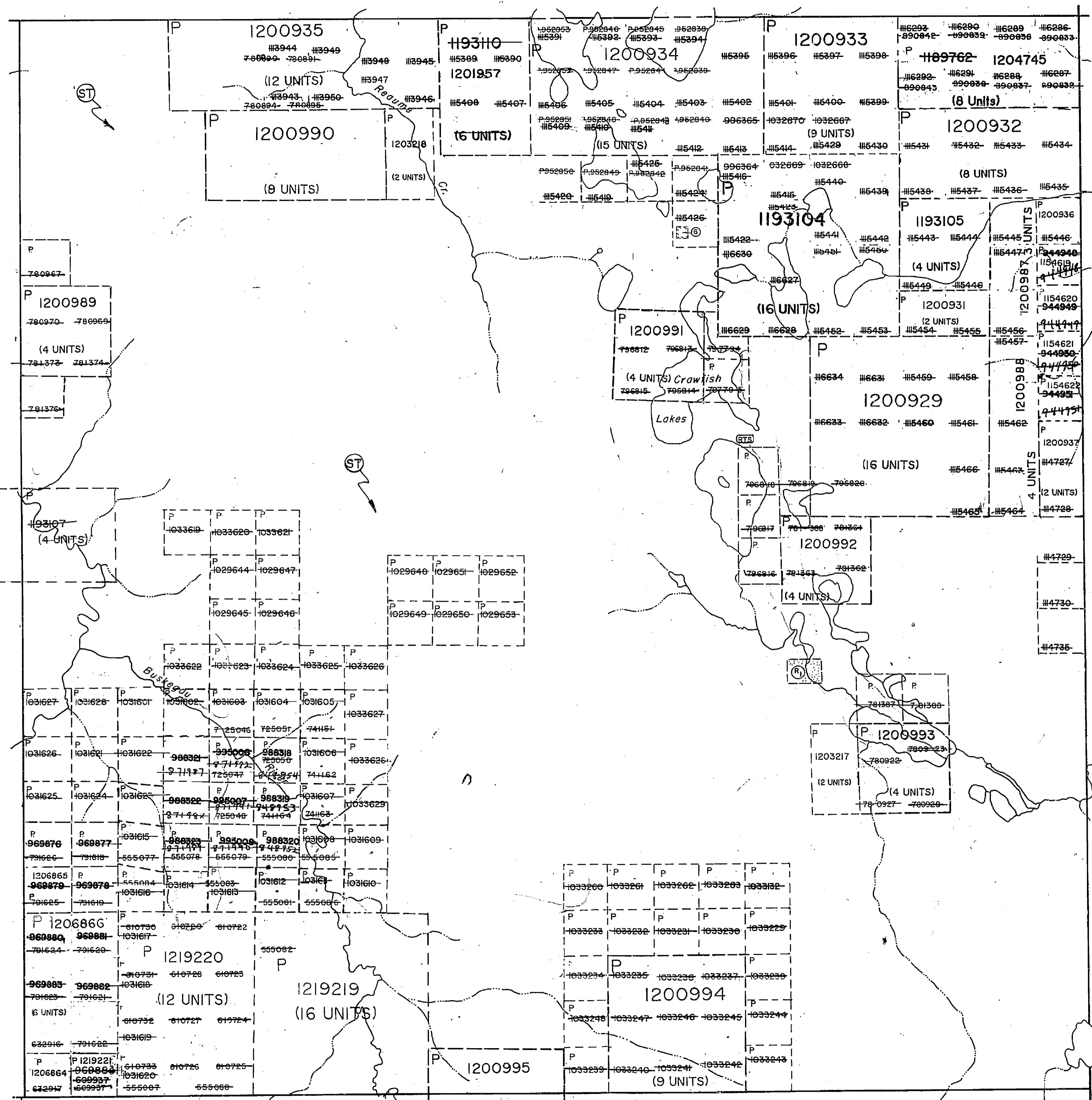


Date MARCH, 1985 Number  
 Rec'd Apr. 10/85  
**G-3234**

LUCAS TP.

MANN TP.

TULLY TP.



S.E. CORNER CO-ORDINATES (Approx.)  
 LAT. 48° 47' 50"  
 DEP. 81° 04' 28"

Reaume Twp.

DUFF

DISTRICT OF COCHRANE

PORCUPINE MINING DIVISION

SCALE: 1-INCH=40 CHAINS

LEGEND

- PATENTED LAND (P)
- CROWN LAND SALE (C.S.)
- LEASES (L)
- LOCATED LAND (Loc.)
- LICENSE OF OCCUPATION (L.O.)
- ROADS
- IMPROVED ROADS
- KING'S HIGHWAY
- RAILWAYS
- POWER LINES
- MARSH OR MUSKEG

NOTES

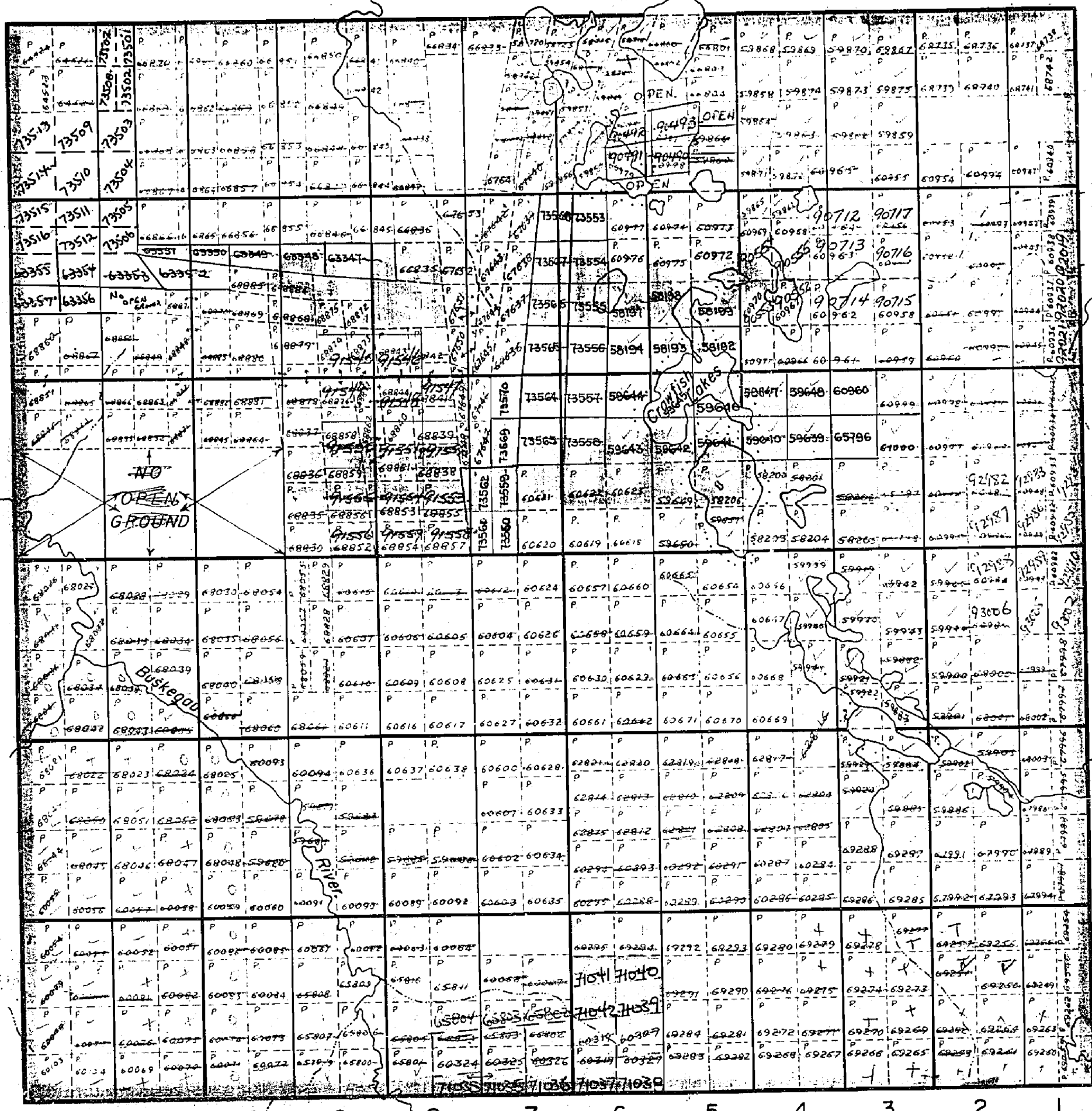
400' Surface rights reservation around all lakes and rivers.

TWP ANNULLED SUBDIVISION



PLAN NO. - M. 466

DEPARTMENT OF MINES - ONTARIO -



Lucas Twp.

Mann Twp.

12 11 10 9 8 7 6 5 4 3 2 1

Tully Twp.

VI

V

IV

III

II

I

Reaume Twp.

THE TOWNSHIP OF

# DUFF

DISTRICT OF COCHRANE

PORCUPINE MINING DIVISION

SCALE: 1-INCH = 40 CHAINS

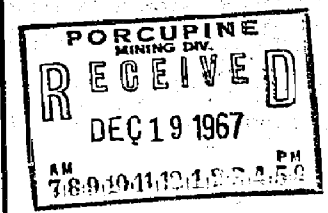
## LEGEND

- PATENTED LAND (P)
- CROWN LAND SALE C.S.
- LEASES (L)
- LOCATED LAND Loc.
- LICENSE OF OCCUPATION L.O.
- ROADS [Symbol]
- IMPROVED ROADS [Symbol]
- KING'S HIGHWAY [Symbol]
- RAILWAYS [Symbol]
- POWER LINES [Symbol]
- MARSH OR MUSKEG [Symbol]

## NOTES

400' Surface rights reservation around all lakes and rivers.

SUBDIVISION ANNULLED



PLAN NO. — M. 466

DEPARTMENT OF MINES — ONTARIO —

Lucas Twp.

Mann Twp.

VI

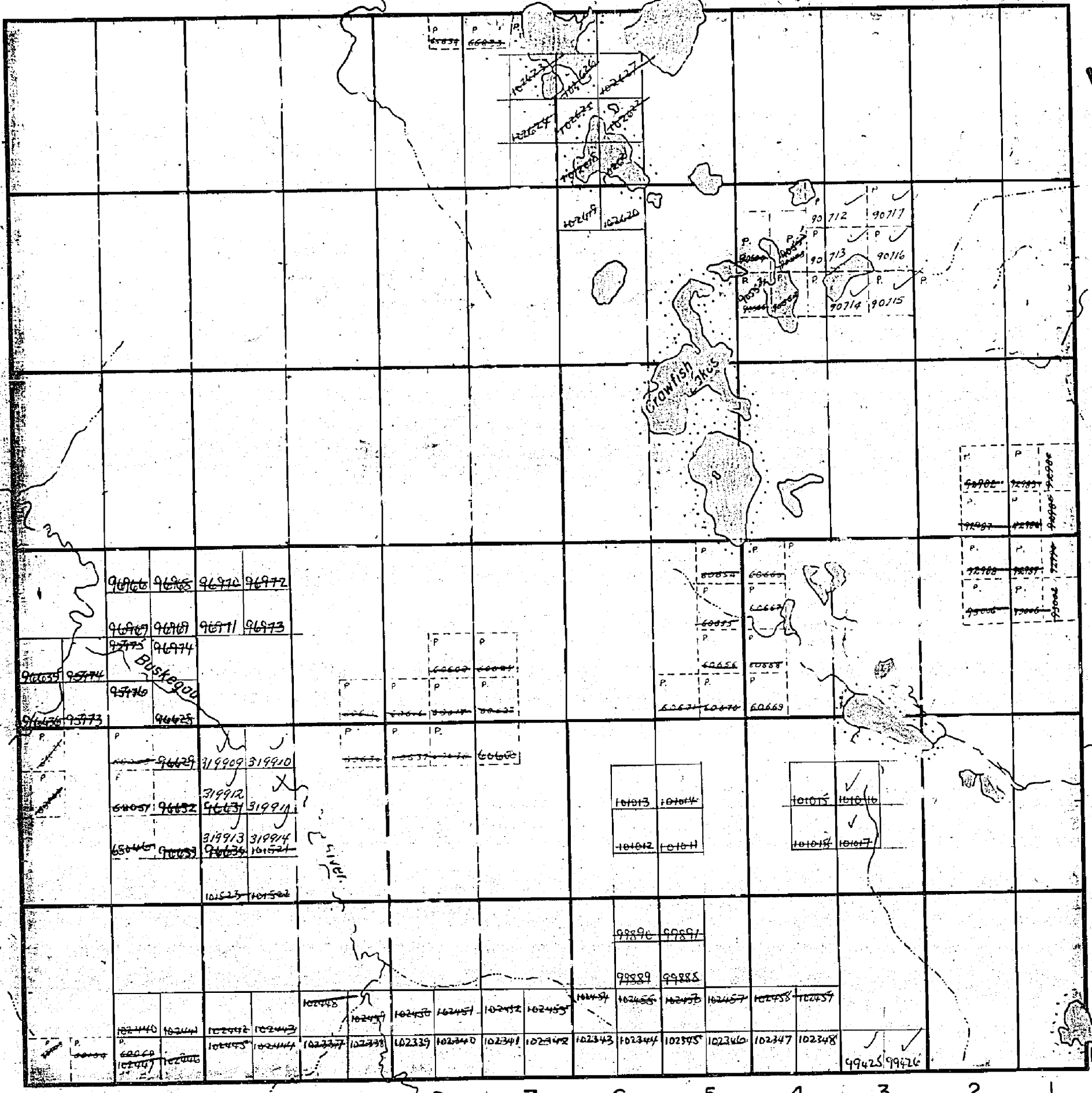
V

IV

III

II

I



Tully Twp.

# DUFF

# 38


DISTRICT OF COCHRANE

PORCUPINE MINING DIVISION

SCALE: 1-INCH = 40 CHAINS

### LEGEND


- PATENTED LAND
- CROWN LAND SALE
- LEASES
- LOCATED LAND
- LICENSE OF OCCUPATION
- ROADS
- IMPROVED ROADS
- KING'S HIGHWAY
- RAILWAYS
- POWER LINES
- MARSH OR MUSKEG



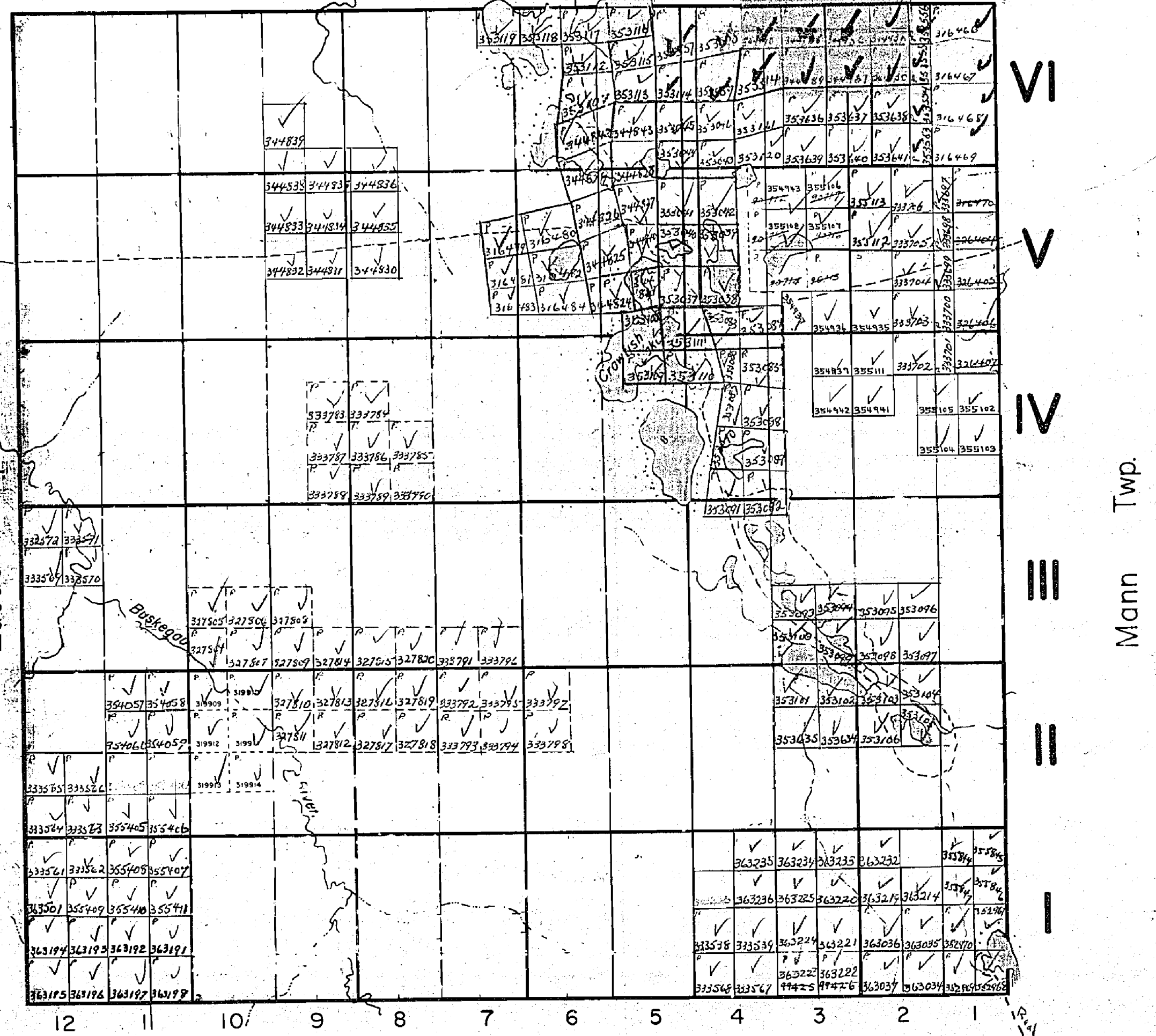
### NOTES

400' Surface rights reservation around all lakes and rivers.

SUBDIVISION of this township into lots and Concessions has been ANNULLED.



Subdivision Annulled.



PLAN NO - M 466



Reaume Twp.

THE TOWNSHIP OF

DUFF

DISTRICT OF COCHRANE

PORCUPINE MINING DIVISION

SCALE: 1-INCH=40 CHAINS


LEGEND

- PATENTED LAND (P)
- CROWN LAND SALE (C.S.)
- LEASES (L)
- LOCATED LAND (Loc.)
- LICENSE OF OCCUPATION (L.O.)
- ROADS
- IMPROVED ROADS
- KING'S HIGHWAY
- RAILWAYS
- POWER LINES
- MARSH OR MUSKEG

NOTES

400' Surface rights reservation around all lakes and rivers.

SUBDIVISION of this township into Lots and Concessions has been ANNULLED.



PLAN NO. - M. 466

Lucas Twp.

Mann Twp.

VI

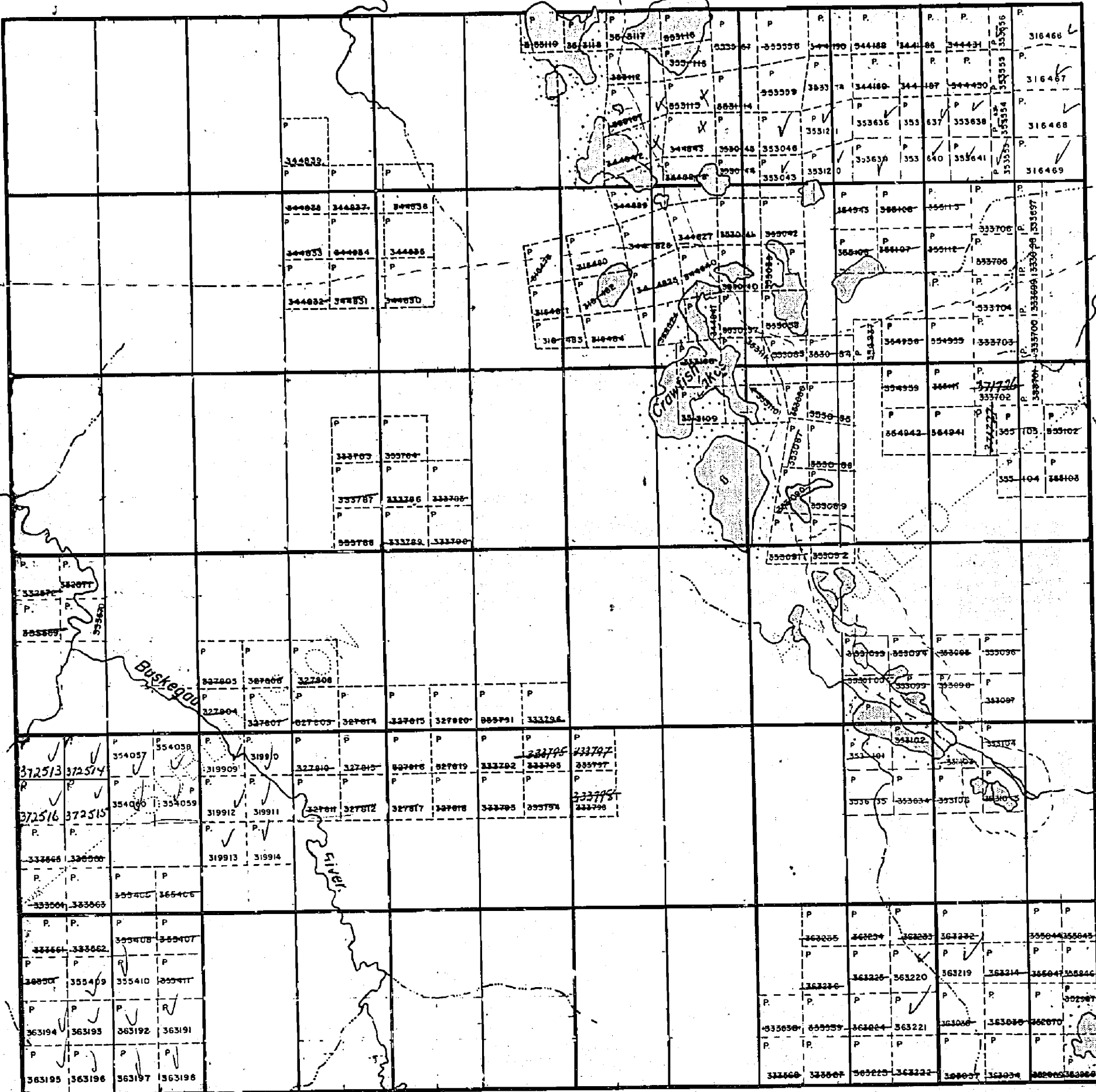
V

IV

III

II

I



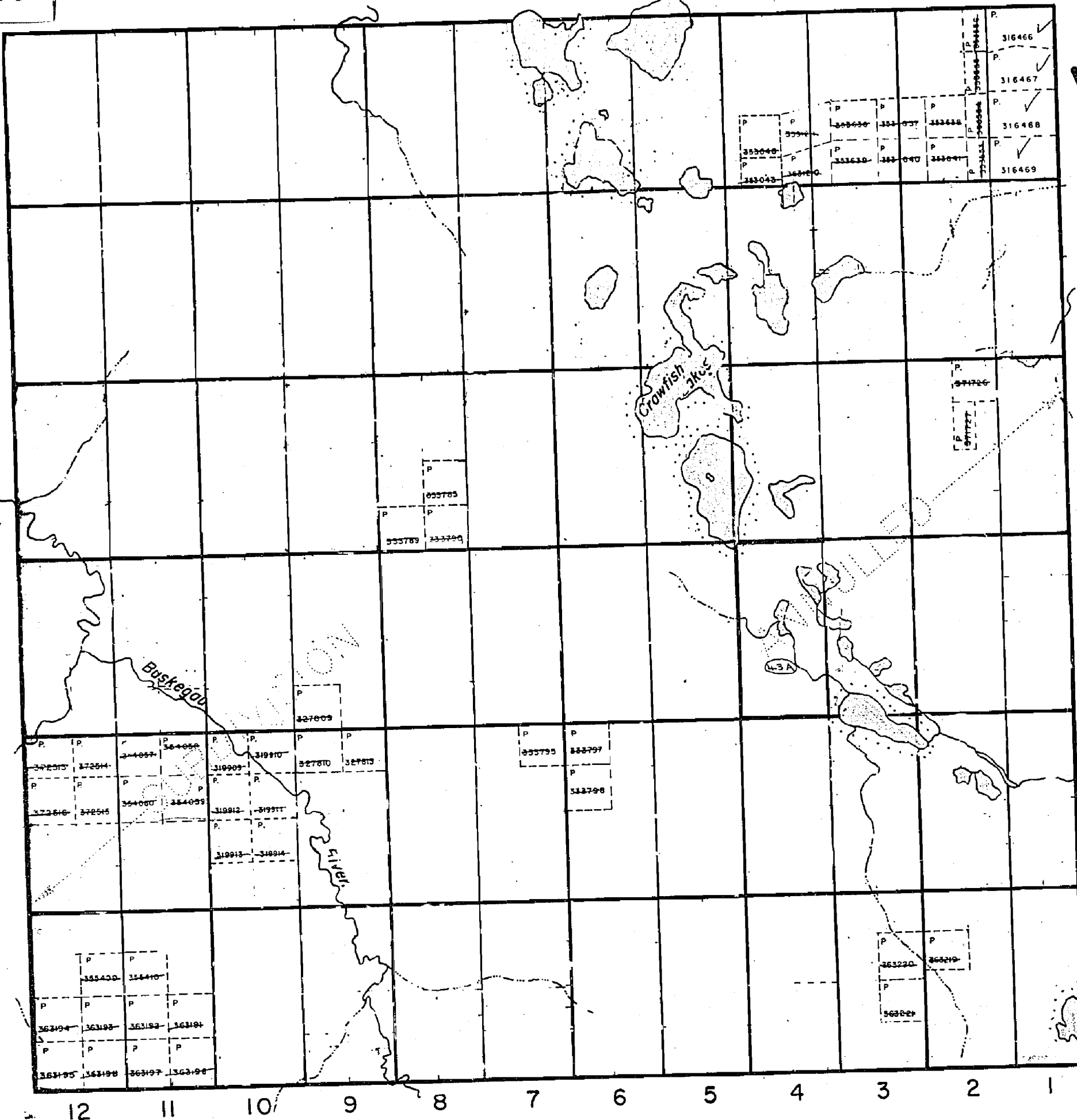
Tully Twp.

Reaume Twp.

Lucas Twp.

Mann Twp.

Tully Twp.



THE TOWNSHIP OF

# DUFF

DISTRICT OF COCHRANE

PORCUPINE MINING DIVISION

SCALE: 1-INCH = 40 CHAINS

### LEGEND

- PATENTED LAND (P)
- CROWN LAND SALE C.S.
- LEASES (L)
- LOCATED LAND Loc.
- LICENSE OF OCCUPATION L.O.
- ROADS
- IMPROVED ROADS
- KING'S HIGHWAY
- RAILWAYS
- POWER LINES
- MARSH OR MUSKEG

### NOTES

400' Surface rights reservation around all lakes and rivers.

SUBDIVISION of this township into Lots and Concessions has been ANNULLED.


PORCUPINE MINING DIVISION

**RECEIVED**

MAY 28 1974

AM 7 8 9 10 11 12 1 2 3 4 5 6 PM

43A - S.R.O. withdrawn from staking Feb. 20/75



PLAN NO. - M. 466

REAUME TP. M.576

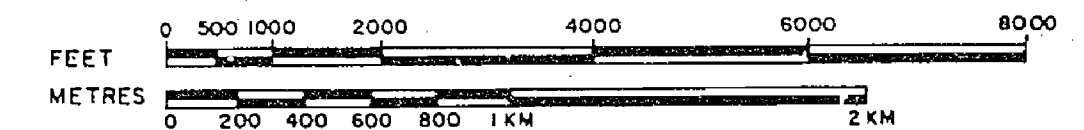
LEGEND

- HIGHWAY AND ROUTE No.
- OTHER ROADS
- TRAILS
- SURVEYED LINES:
  - TOWNSHIPS, BASE LINES, ETC.
  - LOTS, MINING CLAIMS, PARCELS, ETC.
- UNSURVEYED LINES:
  - LOT LINES
  - PARCEL BOUNDARY
  - MINING CLAIMS ETC.
- RAILWAY AND RIGHT OF WAY
- UTILITY LINES
- NON-PERENNIAL STREAM
- FLOODING OR FLOODING RIGHTS
- SUBDIVISION
- ORIGINAL SHORELINE
- MARSH OR MUSKEG
- MINES

DISPOSITION OF CROWN LANDS

- | TYPE OF DOCUMENT                    | SYMBOL |
|-------------------------------------|--------|
| PATENT, SURFACE & MINING RIGHTS     |        |
| " SURFACE RIGHTS ONLY               |        |
| " MINING RIGHTS ONLY                |        |
| LEASE, SURFACE & MINING RIGHTS      |        |
| " SURFACE RIGHTS ONLY               |        |
| " MINING RIGHTS ONLY                |        |
| LICENCE OF OCCUPATION               |        |
| CROWN LAND SALE                     | C.S.   |
| ORDER-IN-COUNCIL                    | OC     |
| RESERVATION                         |        |
| CANCELLED                           |        |
| SAND & GRAVEL                       |        |
| R, WITHDRAWN FROM STAKING Feb 20/75 |        |

SCALE: 1 INCH = 40 CHAINS



ACRES	HECTARES
40	16

TOWNSHIP


**DUFF**

DISTRICT

**COCHRANE**

MINING DIVISION

**PORCUPINE**



Ministry of Natural Resources

Ontario Surveys and Mapping Branch

Date OCT. 1975

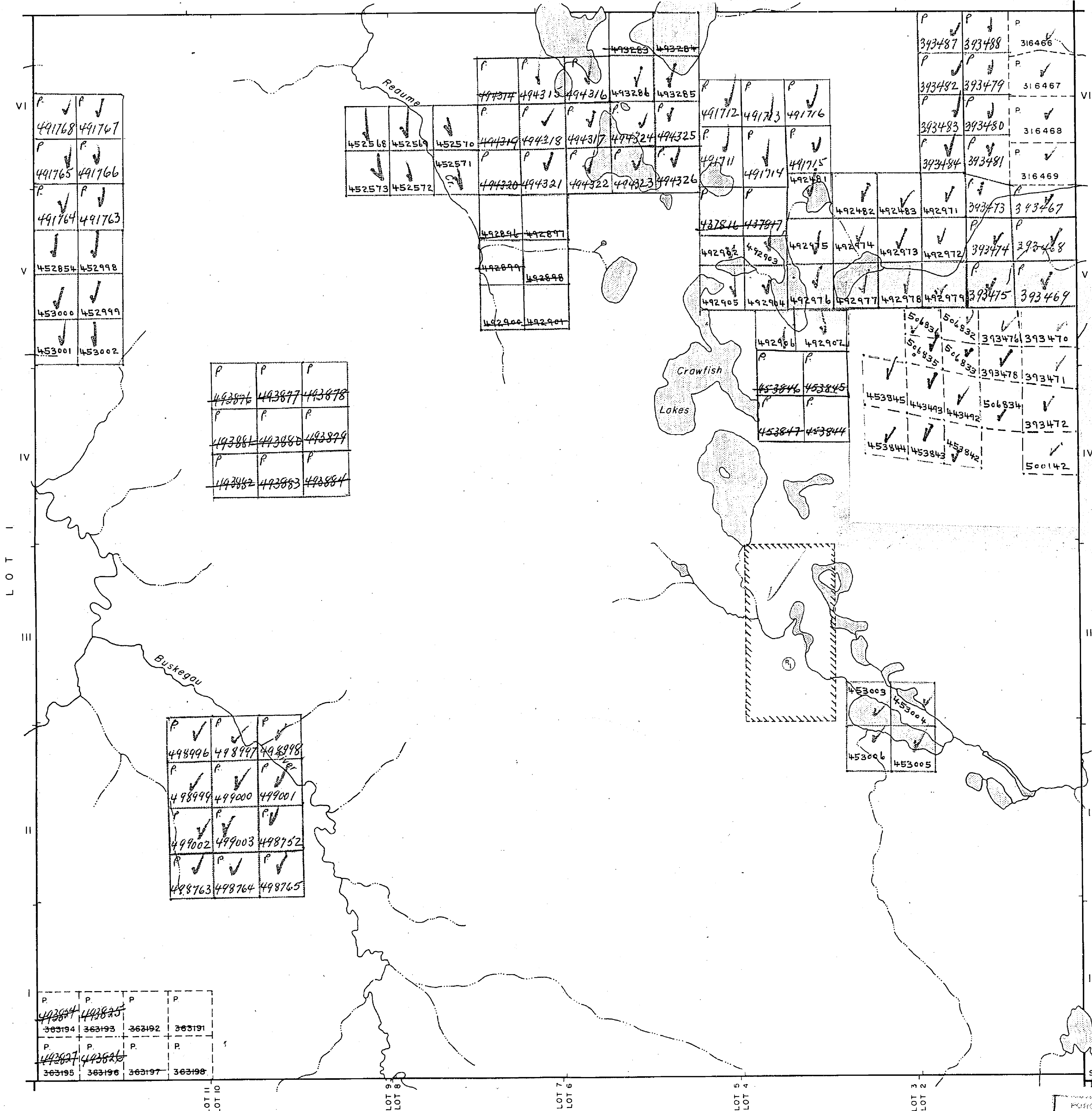
Plan No.

Whitney Block  
Queen's Park, Toronto

**M.466**

LUCAS TP. M.537

MANN TP. M.541



CONCESSION VI  
TULLY TP. M.607

S.E. CORNER CO-ORDINATES (Approx.)  
 LAT. 48° 47' 50"  
 LONG. 101° 04' 28"  
**RECEIVED**  
 JAN 19 1976  
 AM 10:18 PM 11:15

REAUME TP. M.576

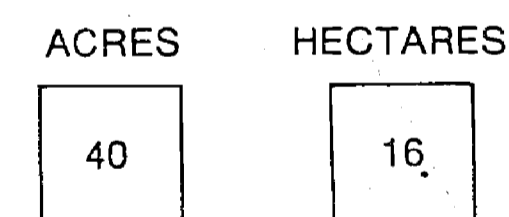
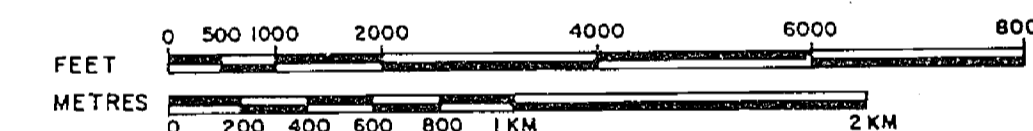
LEGEND

- HIGHWAY AND ROUTE No.
- OTHER ROADS
- TRAILS
- SURVEYED LINES:
  - TOWNSHIPS, BASE LINES, ETC.
  - LOTS, MINING CLAIMS, PARCELS, ETC.
- UNSURVEYED LINES:
  - LOT LINES
  - PARCEL BOUNDARY
  - MINING CLAIMS ETC.
- RAILWAY AND RIGHT OF WAY
- UTILITY LINES
- NON-PERENNIAL STREAM
- FLOODING OR FLOODING RIGHTS
- SUBDIVISION
- ORIGINAL SHORELINE
- MARSH OR MUSKEG
- MINES

DISPOSITION OF CROWN LANDS

- | TYPE OF DOCUMENT                | SYMBOL |
|---------------------------------|--------|
| PATENT, SURFACE & MINING RIGHTS |        |
| " SURFACE RIGHTS ONLY           |        |
| " MINING RIGHTS ONLY            |        |
| LEASE, SURFACE & MINING RIGHTS  |        |
| " SURFACE RIGHTS ONLY           |        |
| " MINING RIGHTS ONLY            |        |
| LICENCE OF OCCUPATION           |        |
| CROWN LAND SALE                 | C.S.   |
| ORDER-IN-COUNCIL                | OC     |
| RESERVATION                     |        |
| CANCELLED                       |        |
| SAND & GRAVEL                   |        |

SCALE : 1 INCH = 40 CHAINS




TOWNSHIP

**DUFF**

RECEIVED  
FEB 9 1978  
AM 7 18 PM 14 56

COCHRANE  
MINING DIVISION  
PORCUPINE



Ministry of Natural Resources

Ontario Surveys and Mapping Branch

Date OCT. 1975

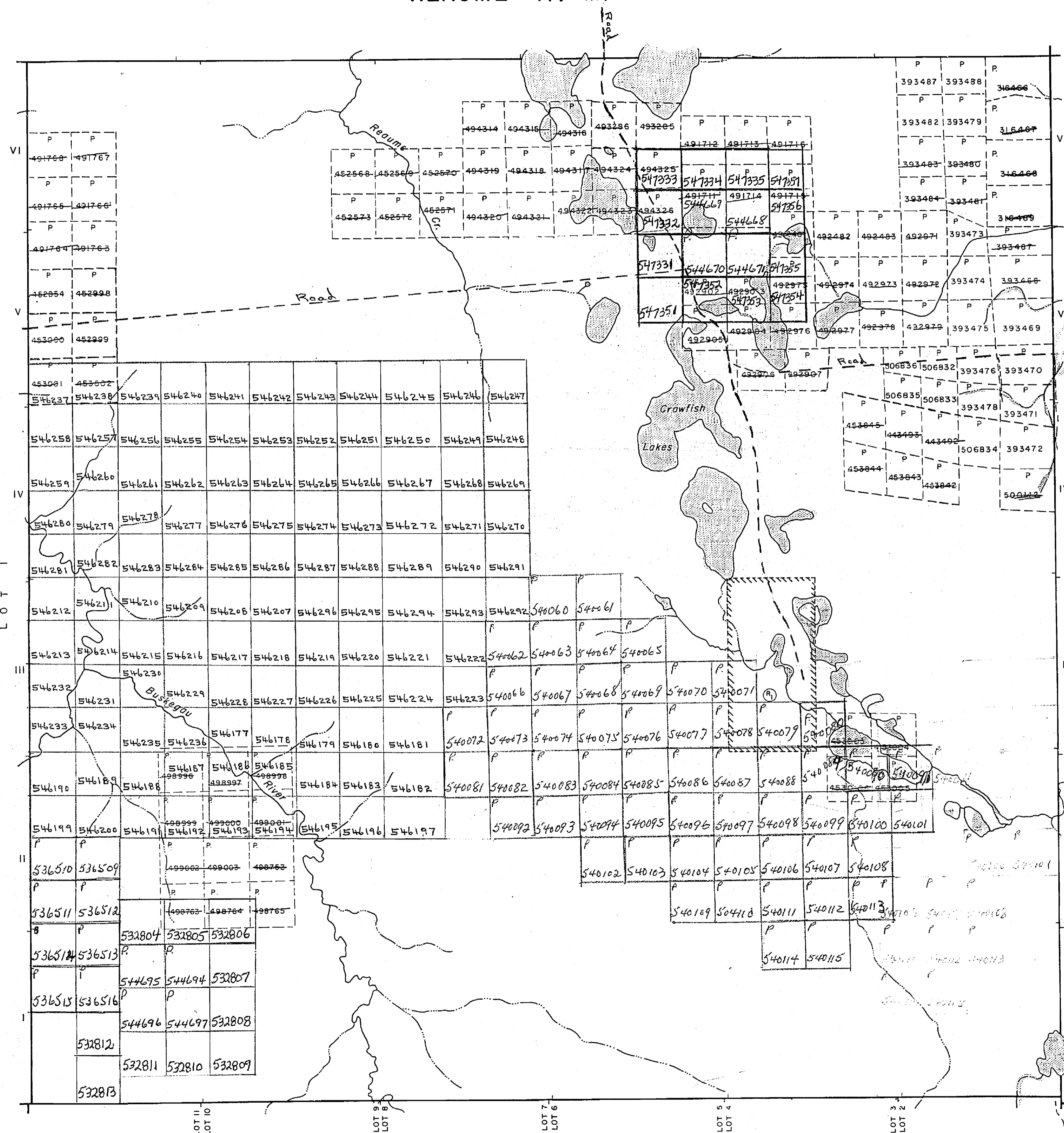
Plan No.

Whitney Block  
Queen's Park, Toronto

**M.466**

LUCAS TP. M.537

MANN TP. M.541



CONCESSION VI  
TULLY TP. M.607

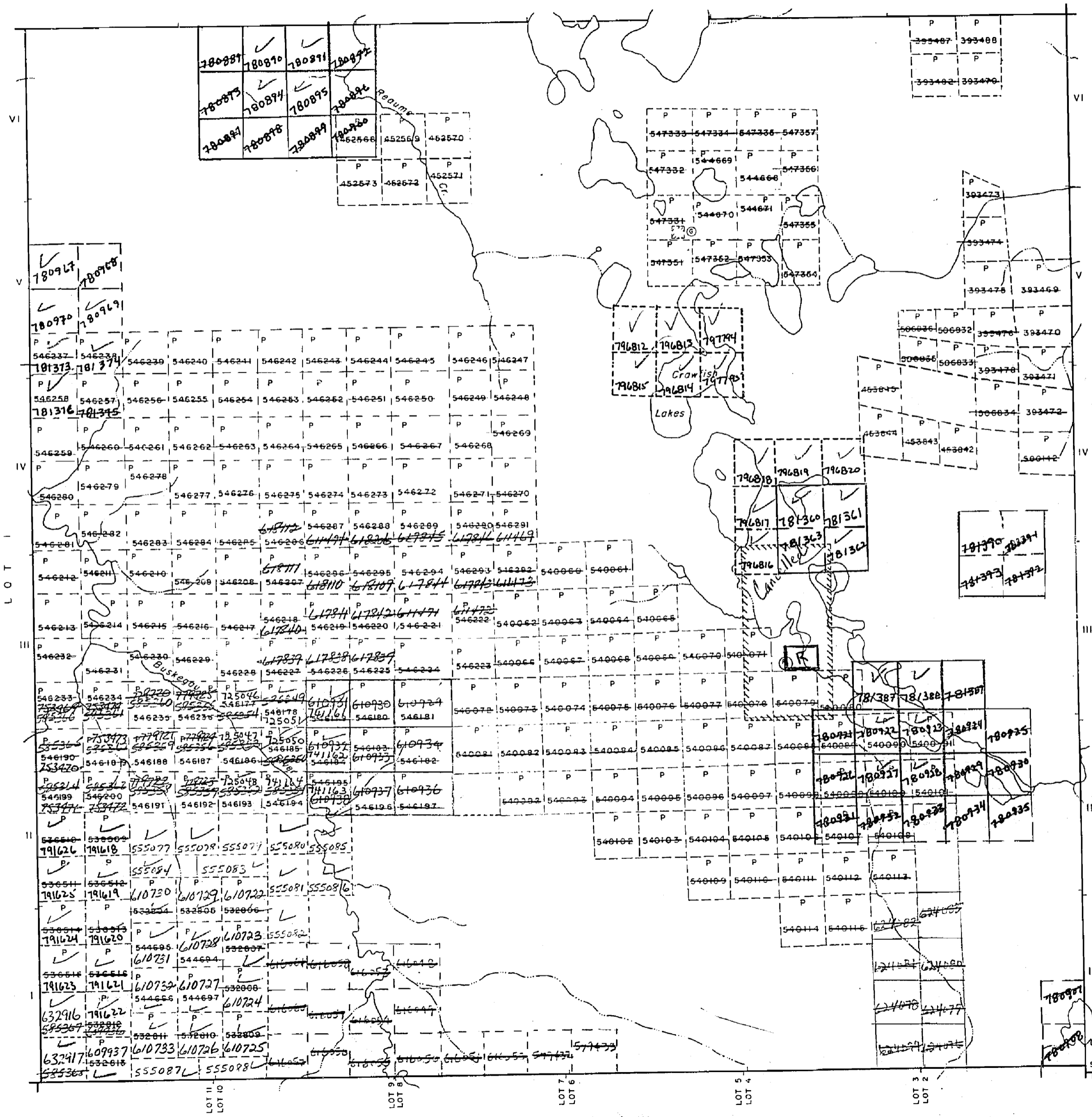


REAUME TP. M.576

LUCAS TP. M.537

MANN TP. M.541

TULLY TP. M.607

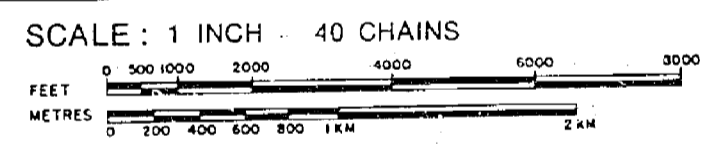


LEGEND

- HIGHWAY AND ROUTE No.
- OTHER ROADS
- TRAILS
- SURVEYED LINES:
  - TOWNSHIPS, BASE LINES, ETC.
  - LOTS, MINING CLAIMS, PARCELS, ETC.
- UNSURVEYED LINES:
  - LOT LINES
  - PARCEL BOUNDARY
  - MINING CLAIMS ETC.
- RAILWAY AND RIGHT OF WAY
- UTILITY LINES
- NON-PERENNIAL STREAM
- FLOODING OR FLOODING RIGHTS
- SUBDIVISION
- ORIGINAL SHORELINE
- MARSH OR MUSKEG
- MINES

DISPOSITION OF CROWN LANDS

TYPE OF DOCUMENT	SYMBOL
PATENT, SURFACE & MINING RIGHTS	
" SURFACE RIGHTS ONLY	
" MINING RIGHTS ONLY	
LEASE, SURFACE & MINING RIGHTS	
" SURFACE RIGHTS ONLY	
" MINING RIGHTS ONLY	
LICENCE OF OCCUPATION	
CROWN LAND SALE	
ORDER-IN-COUNCIL	
RESERVATION	
CANCELLED	
SAND & GRAVEL	



ACRES	HECTARES
40	16

TOWNSHIP  
**DUFF**  
 DISTRICT  
 COCHRANE  
 MINING DIVISION  
 PORCUPINE

Received Dec. 20/79

Ministry of Natural Resources  
 Ontario Surveys and Mapping Branch

Date OCT. 1975 Plan No. **M.466**

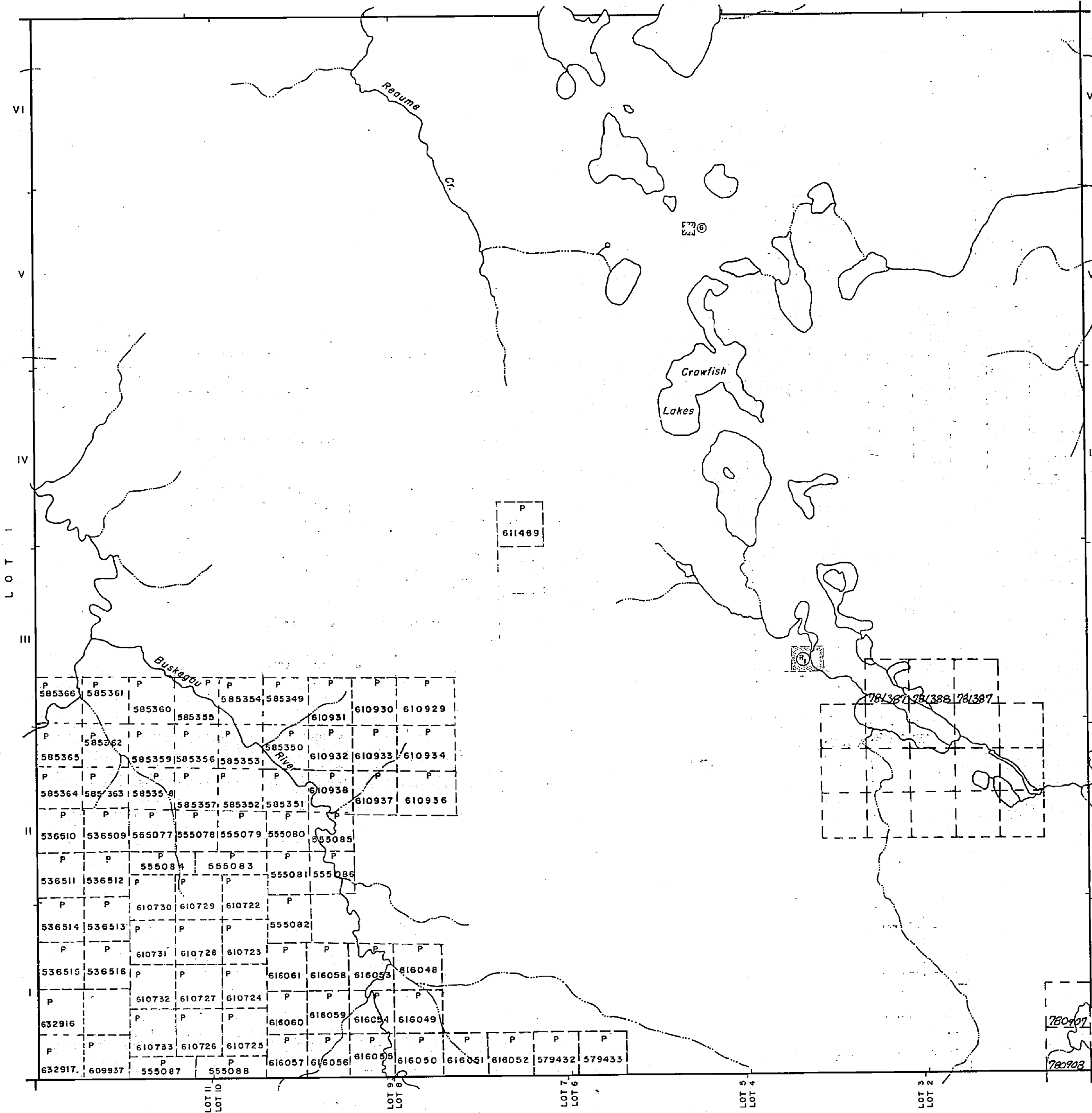
Whitney Block Queen's Park, Toronto

S.E. CORNER CO-ORDINATES (Approx.)  
 LAT. 48° 47' 50"  
 DEP. 81° 04' 28"

REAUME TP. M.576

LUCAS TP. M.537

MANN TP. M.541



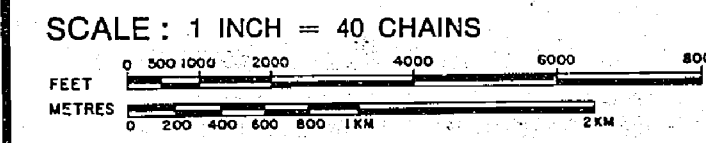
CONCESSION VI  
TULLY TP. M.607

LEGEND

HIGHWAY AND ROUTE No.	
OTHER ROADS	
TRAILS	
SURVEYED LINES:	
TOWNSHIPS, BASE LINES, ETC.	
LOTS, MINING CLAIMS, PARCELS, ETC.	
UNSURVEYED LINES:	
LOT LINES	
PARCEL BOUNDARY	
MINING CLAIMS ETC.	
RAILWAY AND RIGHT OF WAY	
UTILITY LINES	
NON-PERENNIAL STREAM	
FLOODING OR FLOODING RIGHTS	
SUBDIVISION	
ORIGINAL SHORELINE	
MARSH OR MUSKEG	
MINES	

DISPOSITION OF CROWN LANDS

TYPE OF DOCUMENT	SYMBOL
PATENT, SURFACE & MINING RIGHTS	
" SURFACE RIGHTS ONLY	
" MINING RIGHTS ONLY	
LEASE, SURFACE & MINING RIGHTS	
" SURFACE RIGHTS ONLY	
" MINING RIGHTS ONLY	
LICENCE OF OCCUPATION	
CROWN LAND SALE	C.S.
ORDER-IN-COUNCIL	OC
RESERVATION	
CANCELLED	
SAND & GRAVEL	



ACRES	HECTARES
40	16

TOWNSHIP  
**DUFF**  
DISTRICT  
COCHRANE  
MINING DIVISION  
PORCUPINE

Ministry of Natural Resources  
Ontario Surveys and Mapping Branch

Date OCT. 1975  
Plan No. M.466

S.E. CORNER CO-ORDINATES (Approx.)  
LAT. 48° 47' 50"  
DEP. 81° 04' 28"

Reaume Twp.

THE TOWNSHIP OF  
OF

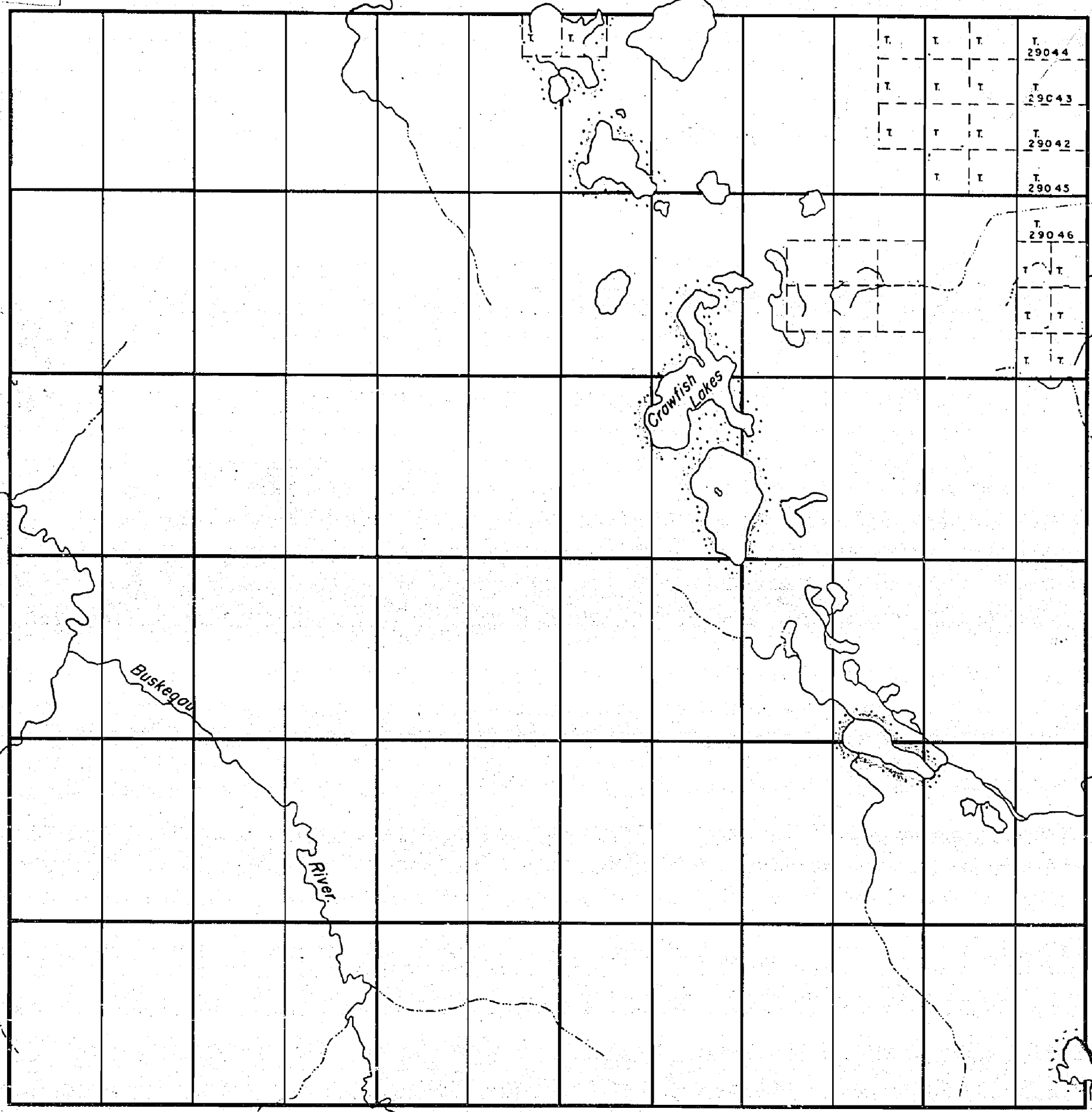
# DUFF

DISTRICT OF  
COCHRANE

PORCUPINE  
MINING DIVISION

SCALE: 1-INCH=40 CHAINS

Lucas Twp.



VI

V

IV

III

II

I

Mann Twp.

### LEGEND

- PATENTED LAND (P)
- CROWN LAND SALE (C.S.)
- LEASES (L)
- LOCATED LAND (Loc.)
- LICENSE OF OCCUPATION (L.O.)
- ROADS (—)
- IMPROVED ROADS (—)
- KING'S HIGHWAY (—)
- RAILWAYS (—)
- POWER LINES (—)
- MARSH OR MUSKEG (—)

### NOTES

40' Reserve to Dept. of Lands & Forests shown thus: (---)

PLAN NO. — M. 466

DEPARTMENT OF MINES  
—ONTARIO—

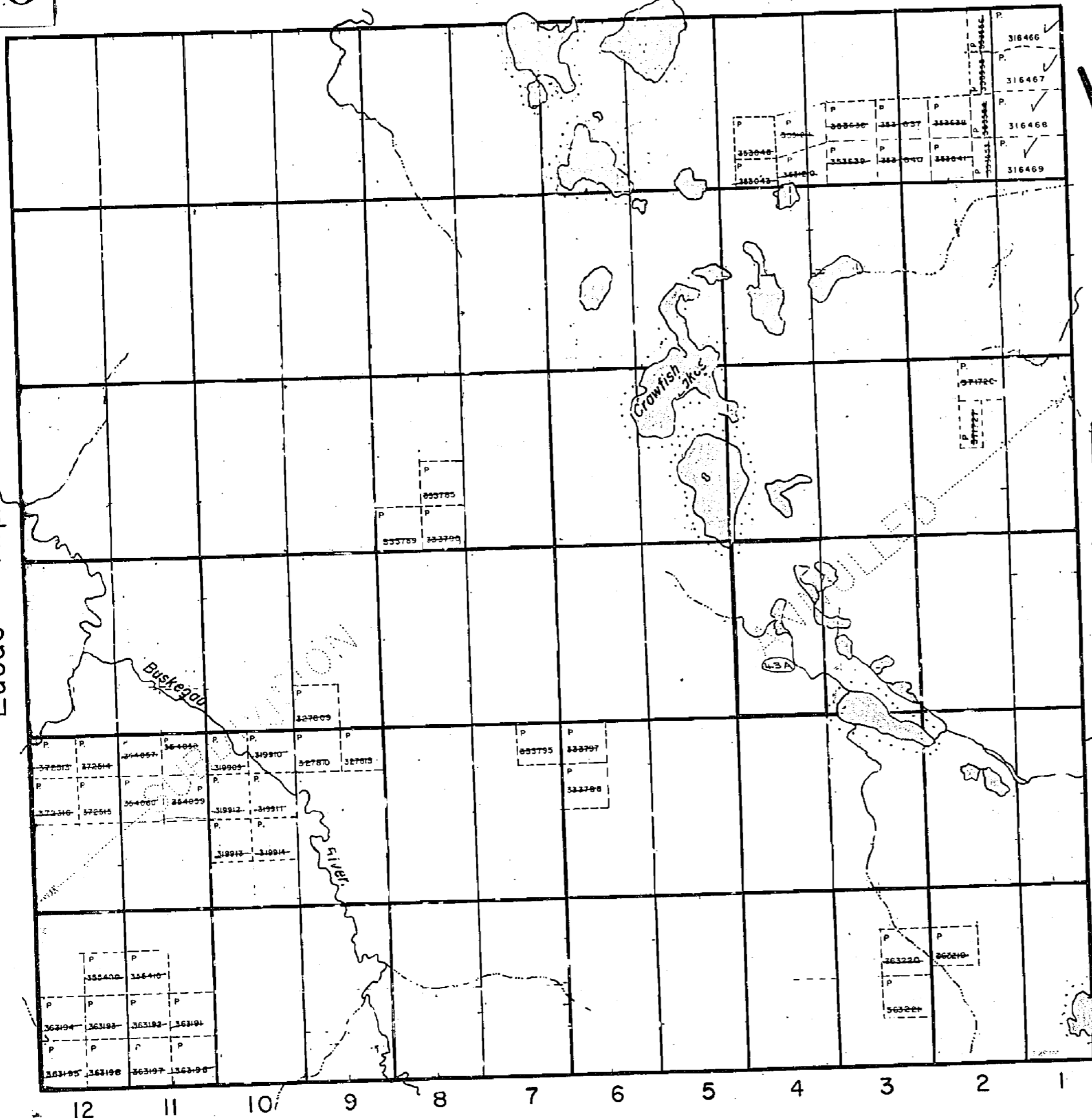






66

Reaume Twp.



VI

V

IV

III

II

I

Lucas Twp.

Mann Twp.

Tully Twp.

THE TOWNSHIP OF  
DUFF

DISTRICT OF  
COCHRANE

PORCUPINE  
MINING DIVISION

SCALE: 1-INCH = 40 CHAINS

LEGEND

- PATENTED LAND (P)
- CROWN LAND SALE (C.S.)
- LEASES (L)
- LOCATED LAND (Loc.)
- LICENSE OF OCCUPATION (L.O.)
- ROADS
- IMPROVED ROADS
- KING'S HIGHWAY
- RAILWAYS
- POWER LINES
- MARSH OR MUSKEG

NOTES

400' Surface rights reservation around all lakes and rivers.

SUBDIVISION of this township into Lots and Concessions has been ANNULLED.

PORCUPINE MINING DIVISION  
**RECEIVED**  
 MAY 28 1974  
 AM 7 8 9 10 11 12 1 2 3 4 5 6 PM

43A - S.R.O. withdrawn from Staking Feb. 20/75

DATE OF ISSUE  
 MAY 23 1974

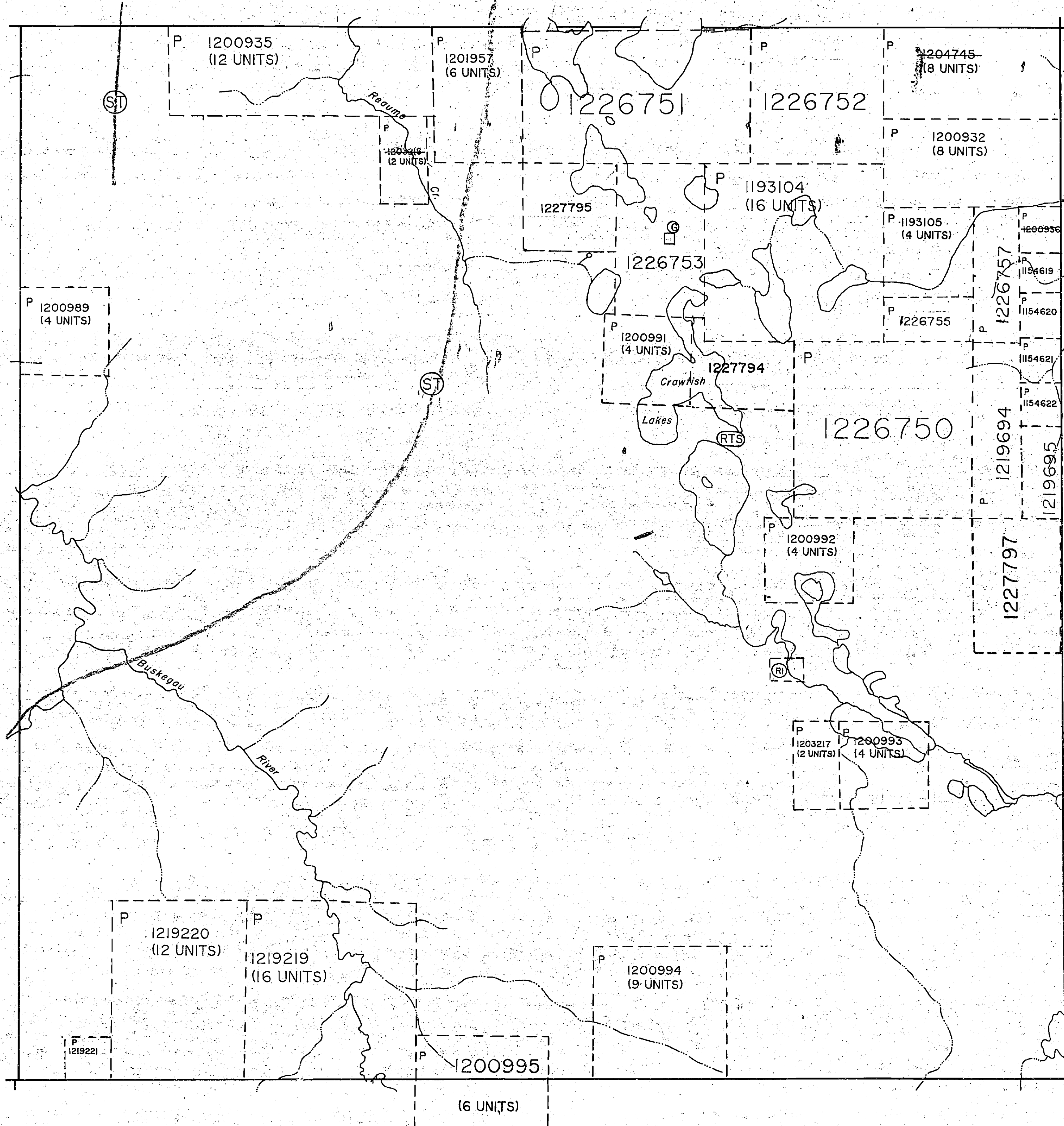
PLAN NO. - M. 466

REAUME TP.

LUCAS TP.

MANN TP.

TULLY TP.



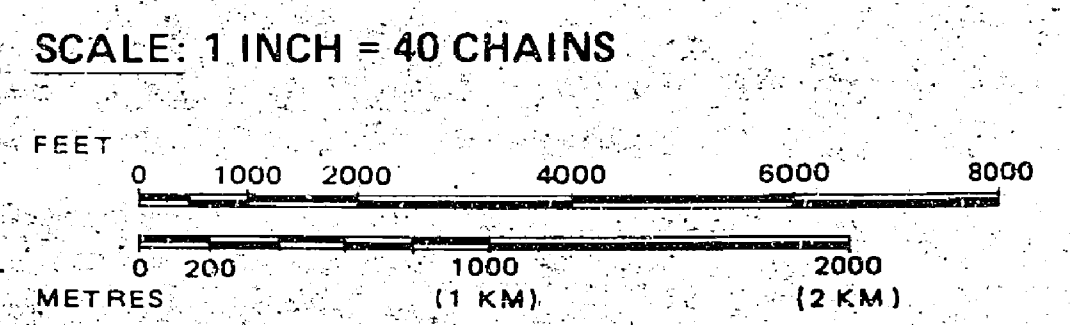
S.E. CORNER CO-ORDINATES (Approx.)  
LAT. 48° 47' 50"  
DEP. 81° 04' 28"

LEGEND

- HIGHWAY AND ROUTE No.
- OTHER ROADS
- TRAILS
- SURVEYED LINES:
  - TOWNSHIPS, BASE LINES, ETC.
  - LOTS, MINING CLAIMS, PARCELS, ETC.
- UNSURVEYED LINES:
  - LOT LINES
  - PARCEL BOUNDARY
  - MINING CLAIMS ETC.
- RAILWAY AND RIGHT OF WAY
- UTILITY LINES
- NON-PERENNIAL STREAM
- FLOODING OR FLOODING RIGHTS
- SUBDIVISION OR COMPOSITE PLAN
- RESERVATIONS
- ORIGINAL SHORELINE
- MARSH OR MUSKEG
- MINES
- TRAVERSE MONUMENT

DISPOSITION OF CROWN LANDS

TYPE OF DOCUMENT	SYMBOL
PATENT, SURFACE & MINING RIGHTS	●
" SURFACE RIGHTS ONLY	○
" MINING RIGHTS ONLY	◐
LEASE, SURFACE & MINING RIGHTS	■
" SURFACE RIGHTS ONLY	□
" MINING RIGHTS ONLY	◼
LICENCE OF OCCUPATION	▼
ORDER-IN-COUNCIL	OC
RESERVATION	Ⓞ
CANCELLED	⊙
SAND & GRAVEL	⊙
LAND USE PERMIT	*
NOTE: MINING RIGHTS IN PARCELS PATENTED PRIOR TO MAY 6, 1913, VESTED IN ORIGINAL PATENTEE BY THE PUBLIC LANDS ACT, R.S.O. 1970, CHAP. 380, SEC. 63, SUBSEC. 1.	
REMOTE TOURIST SITE	(RTS)



DATE OF ISSUE  
SEP 02 1985  
PROVINCIAL RECORDS DIVISION  
OFFICE - SUDBURY

**DUFF**  
M.N.R. ADMINISTRATIVE DISTRICT  
**COCHRANE**  
MINING DIVISION  
**PORCUPINE**  
LAND TITLES / REGISTRY DIVISION  
**COCHRANE**

Ministry of Natural Resources  
Land Management Branch  
Ontario

Date: MARCH, 1985  
Number: G-3234  
ACTIVATED JAN. 23, 1997 DK



REAUME TP.

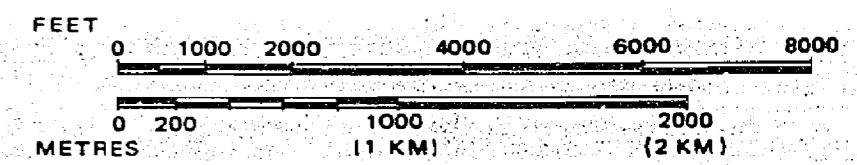
LEGEND

HIGHWAY AND ROUTE No.	
OTHER ROADS	
TRAILS	
SURVEYED LINES:	
TOWNSHIPS, BASE LINES, ETC.	
LOTS, MINING CLAIMS, PARCELS, ETC.	
UNSURVEYED LINES:	
LOT LINES	
PARCEL BOUNDARY	
MINING CLAIMS ETC.	
RAILWAY AND RIGHT OF WAY	
UTILITY LINES	
NON-PERENNIAL STREAM	
FLOODING OR FLOODING RIGHTS	
SUBDIVISION OR COMPOSITE PLAN	
RESERVATIONS	
ORIGINAL SHORELINE	
MARSH OR MUSKEG	
MINES	
TRAVERSE MONUMENT	

DISPOSITION OF CROWN LANDS

TYPE OF DOCUMENT	SYMBOL
PATENT, SURFACE & MINING RIGHTS	
" SURFACE RIGHTS ONLY	
" MINING RIGHTS ONLY	
LEASE, SURFACE & MINING RIGHTS	
" SURFACE RIGHTS ONLY	
" MINING RIGHTS ONLY	
LICENCE OF OCCUPATION	
ORDER-IN-COUNCIL	
RESERVATION	
CANCELLED	
SAND & GRAVEL	
LAND USE PERMIT	
NOTE: MINING RIGHTS IN PARCELS PATENTED PRIOR TO MAY 6, 1913, VESTED IN ORIGINAL PATENTEE BY THE PUBLIC LANDS ACT, R.S.O. 1970, CHAP. 380, SEC. 63, SUBSEC 1.	
REMOTE TOURIST SITE	

SCALE: 1 INCH = 40 CHAINS



TOWNSHIP

DUFF

M.N.R. ADMINISTRATIVE DISTRICT

COCHRANE

MINING DIVISION

PORCUPINE

LAND TITLES / REGISTRY DIVISION

COCHRANE



Ontario

Ministry of Natural Resources  
 Land Management Branch

Date MARCH, 1985

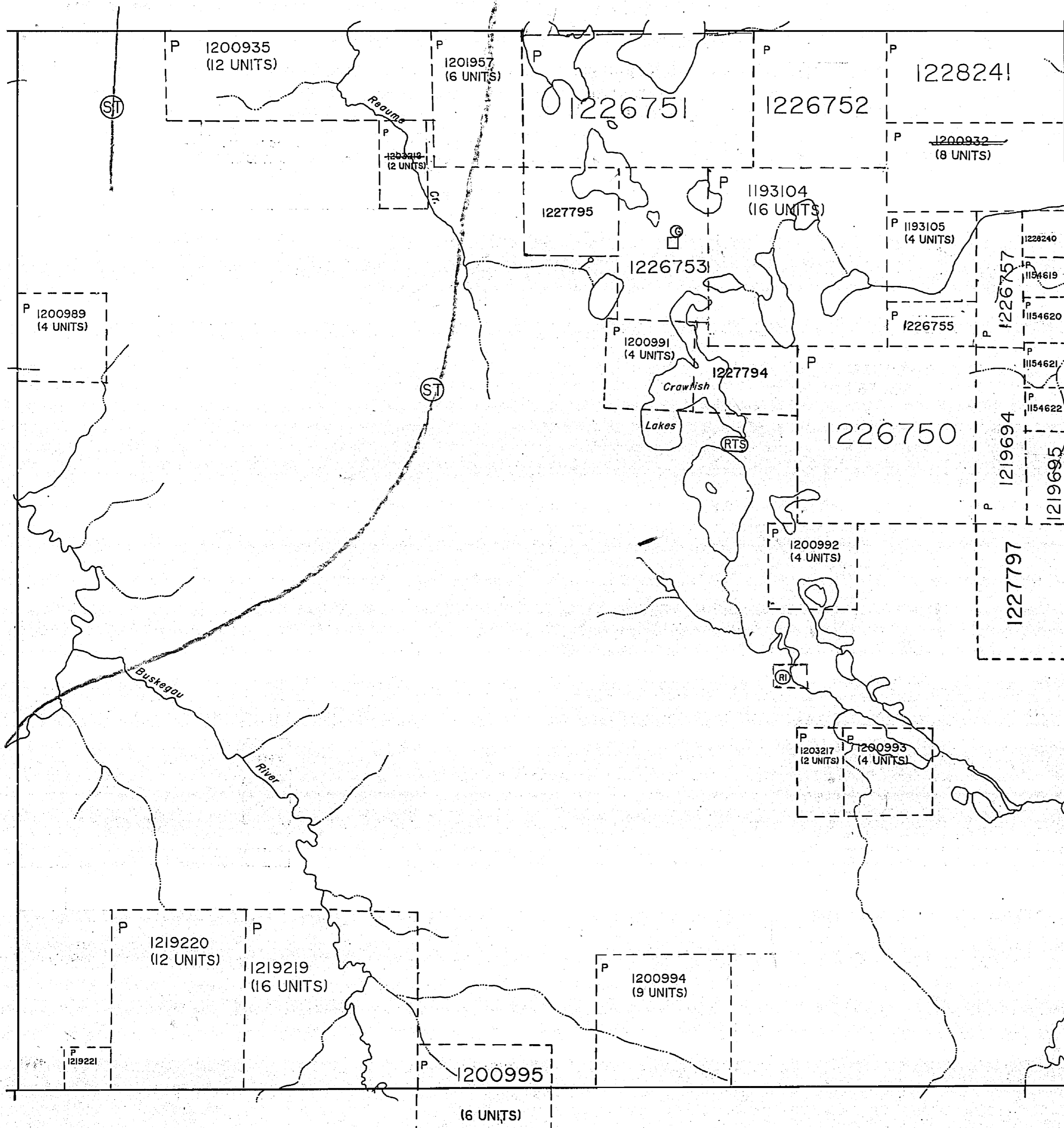
ACTIVATED JAN. 23, 1997, SK

Number

G-3234

LUCAS TP.

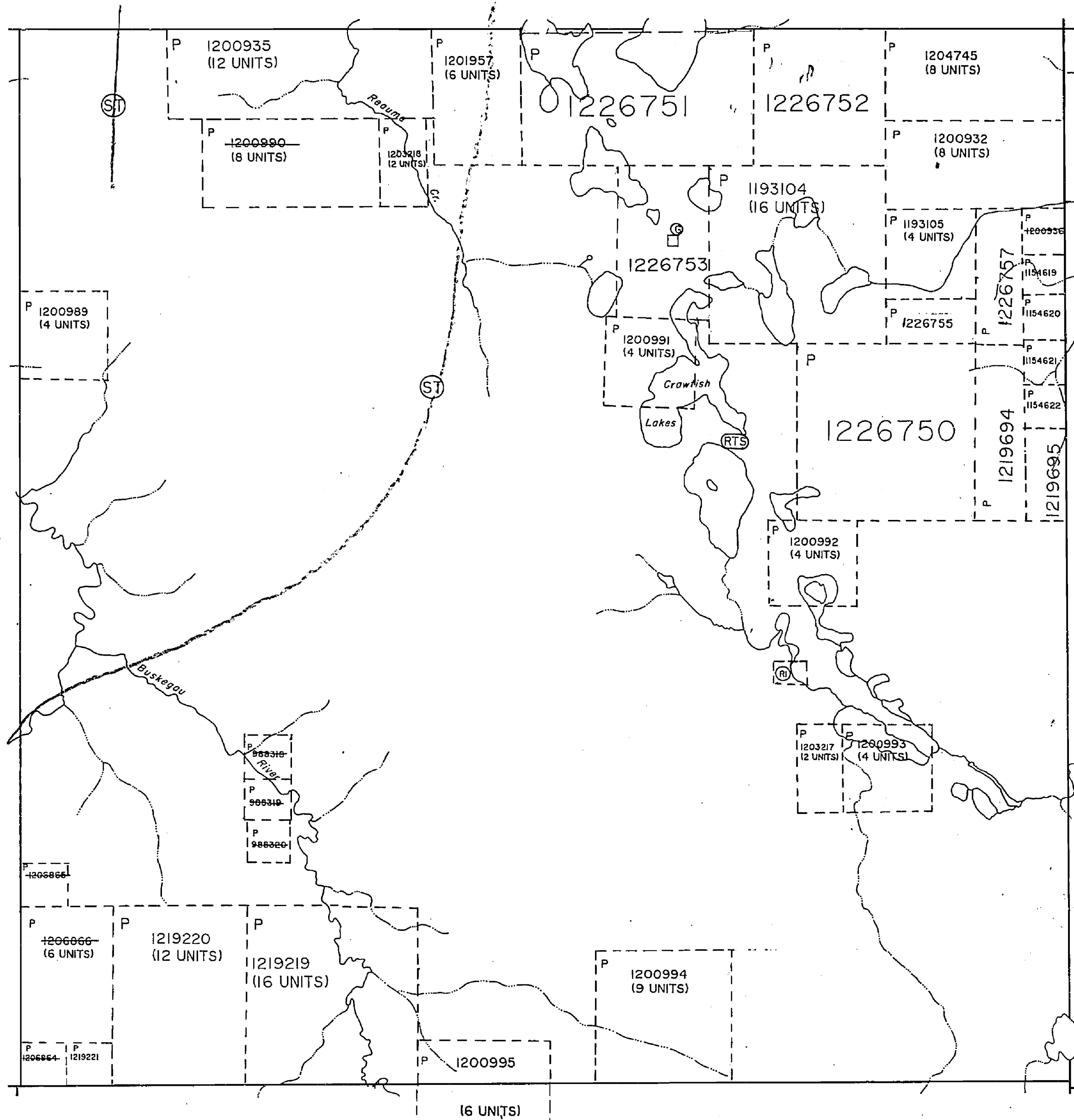
MANN TP.



S.E. CORNER CO-ORDINATES  
 (Approx.)  
 LAT. 48° 47' 50"  
 DEP. 81° 04' 28"



REAUME TP.



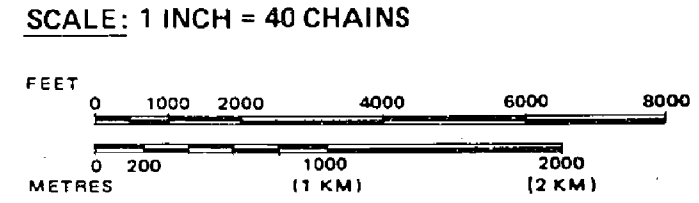
S.E. CORNER CO-ORDINATES  
(Approx.)  
LAT. 48° 47' 50"  
DEP. 81° 04' 28"

LEGEND

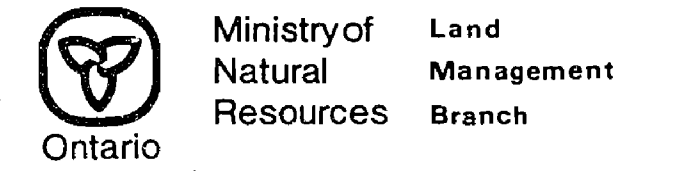
- HIGHWAY AND ROUTE No.
- OTHER ROADS
- TRAILS
- SURVEYED LINES:
  - TOWNSHIPS, BASE LINES, ETC.
  - LOTS, MINING CLAIMS, PARCELS, ETC.
- UNSURVEYED LINES:
  - LOT LINES
  - PARCEL BOUNDARY
  - MINING CLAIMS ETC.
- RAILWAY AND RIGHT OF WAY
- UTILITY LINES
- NON-PERENNIAL STREAM
- FLOODING OR FLOODING RIGHTS
- SUBDIVISION OR COMPOSITE PLAN
- RESERVATIONS
- ORIGINAL SHORELINE
- MARSH OR MUSKEG
- MINES
- TRAVERSE MONUMENT

DISPOSITION OF CROWN LANDS

TYPE OF DOCUMENT	SYMBOL
PATENT, SURFACE & MINING RIGHTS	●
" SURFACE RIGHTS ONLY	○
" MINING RIGHTS ONLY	◐
LEASE, SURFACE & MINING RIGHTS	■
" SURFACE RIGHTS ONLY	◼
" MINING RIGHTS ONLY	◻
LICENCE OF OCCUPATION	▼
ORDER-IN-COUNCIL	OC
RESERVATION	⊙
CANCELLED	⊗
SAND & GRAVEL	⊙
LAND USE PERMIT	*
NOTE: MINING RIGHTS IN PARCELS PATENTED PRIOR TO MAY 6, 1913, VESTED IN ORIGINAL PATENTEE BY THE PUBLIC LANDS ACT, R.S.O. 1970, CHAP. 380, SEC. 63, SUBSEC. 1.	
REMOTE TOURIST SITE	(RTS)



TOWNSHIP  
**DUFF**  
M.N.R. ADMINISTRATIVE DISTRICT  
**COCHRANE**  
MINING DIVISION  
**PORCUPINE**  
LAND TITLES / REGISTRY DIVISION  
**COCHRANE**



Date MARCH, 1985  
ACTIVATED JAN. 23, 1997 *SK*  
Number  
**G-3234**

# DUFF

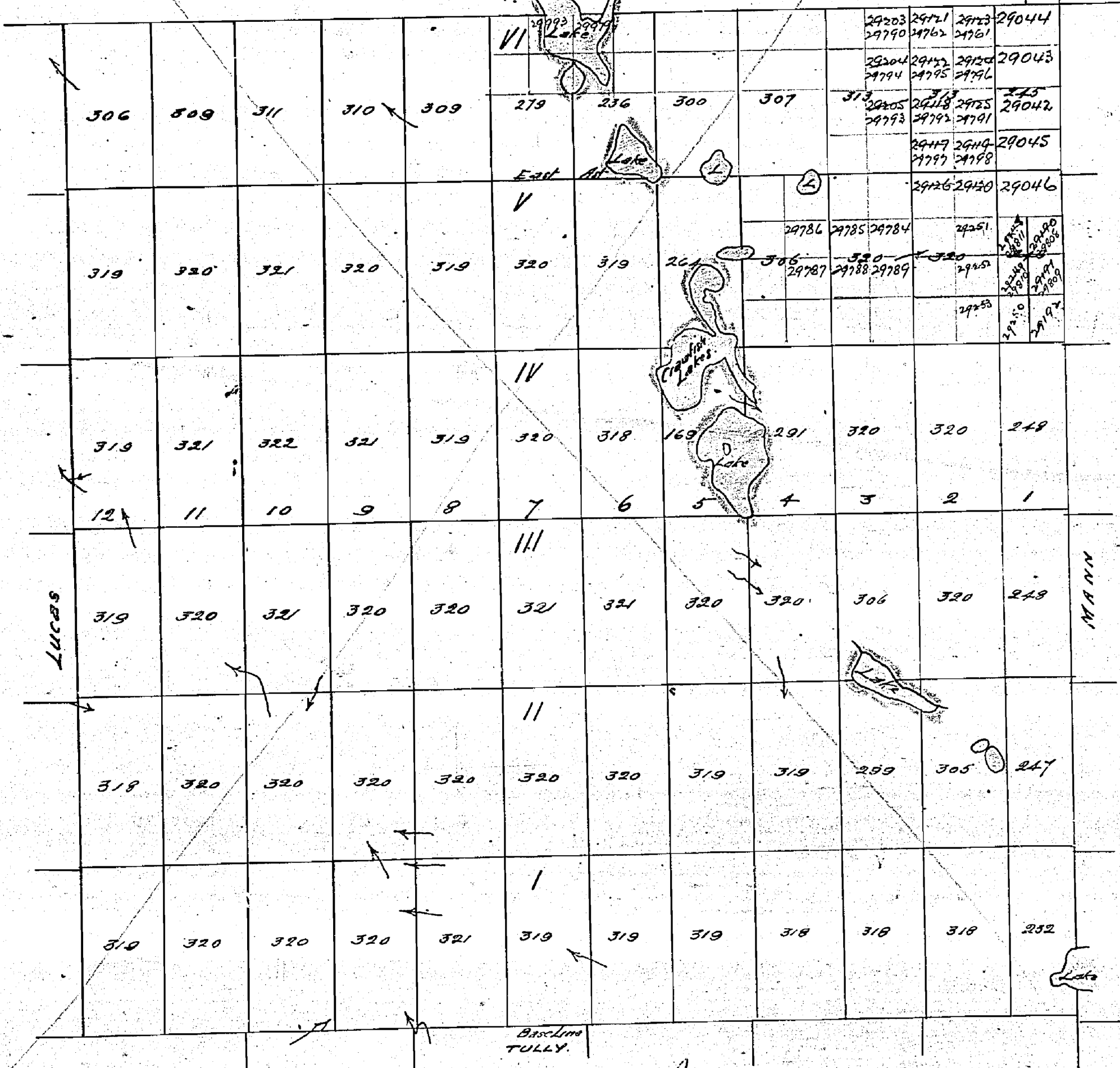
M466

formerly Sudbury now Timiskaming.

Scale, 40 chains to One inch.

East North

## RESUME

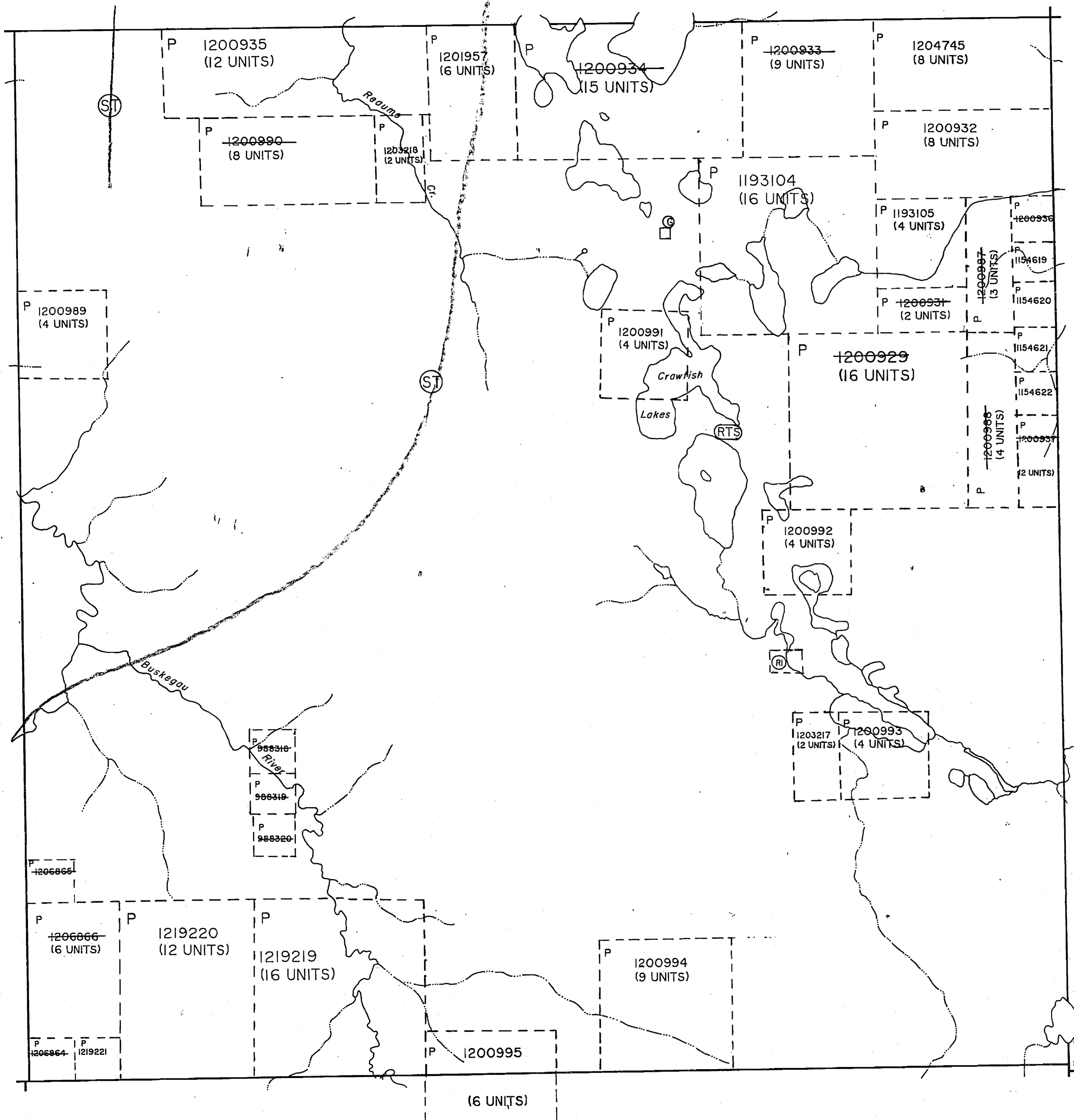


New Sheet 8 July 50

REAUME TP.

LUCAS TP.

MANN TP.



S.E. CORNER CO-ORDINATES  
(Approx.)  
LAT. 48° 47' 50"  
DEP. 81° 04' 28"

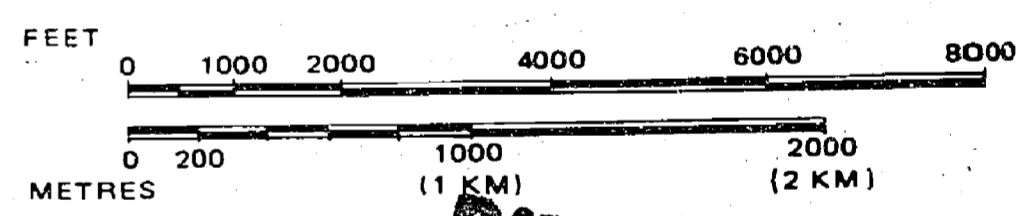
LEGEND

- HIGHWAY AND ROUTE No.
- OTHER ROADS
- TRAILS
- SURVEYED LINES:
  - TOWNSHIPS, BASE LINES, ETC.
  - LOTS, MINING CLAIMS, PARCELS, ETC.
- UNSURVEYED LINES:
  - LOT LINES
  - PARCEL BOUNDARY
  - MINING CLAIMS ETC.
- RAILWAY AND RIGHT OF WAY
- UTILITY LINES
- NON-PERENNIAL STREAM
- FLOODING OR FLOODING RIGHTS
- SUBDIVISION OR COMPOSITE PLAN
- RESERVATIONS
- ORIGINAL SHORELINE
- MARSH OR MUSKEG
- MINES
- TRAVERSE MONUMENT

DISPOSITION OF CROWN LANDS

TYPE OF DOCUMENT	SYMBOL
PATENT, SURFACE & MINING RIGHTS	
" SURFACE RIGHTS ONLY	
" MINING RIGHTS ONLY	
LEASE, SURFACE & MINING RIGHTS	
" SURFACE RIGHTS ONLY	
" MINING RIGHTS ONLY	
LICENCE OF OCCUPATION	
ORDER-IN-COUNCIL	
RESERVATION	
CANCELLED	
SAND & GRAVEL	
LAND USE PERMIT	
* NOTE: MINING RIGHTS IN PARCELS PATENTED PRIOR TO MAY 6, 1913, VESTED IN ORIGINAL PATENTEE BY THE PUBLIC LANDS ACT, R.S.O. 1970, CHAP. 380, SEC. 63, SUBSEC 1.	
REMOTE TOURIST SITE	

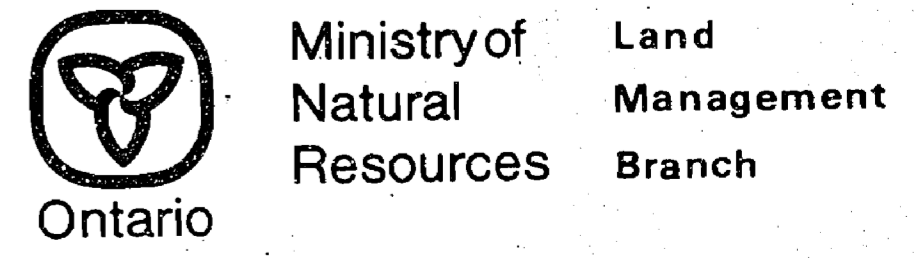
SCALE: 1 INCH = 40 CHAINS



DATE OF ISSUE  
APR 20 1988

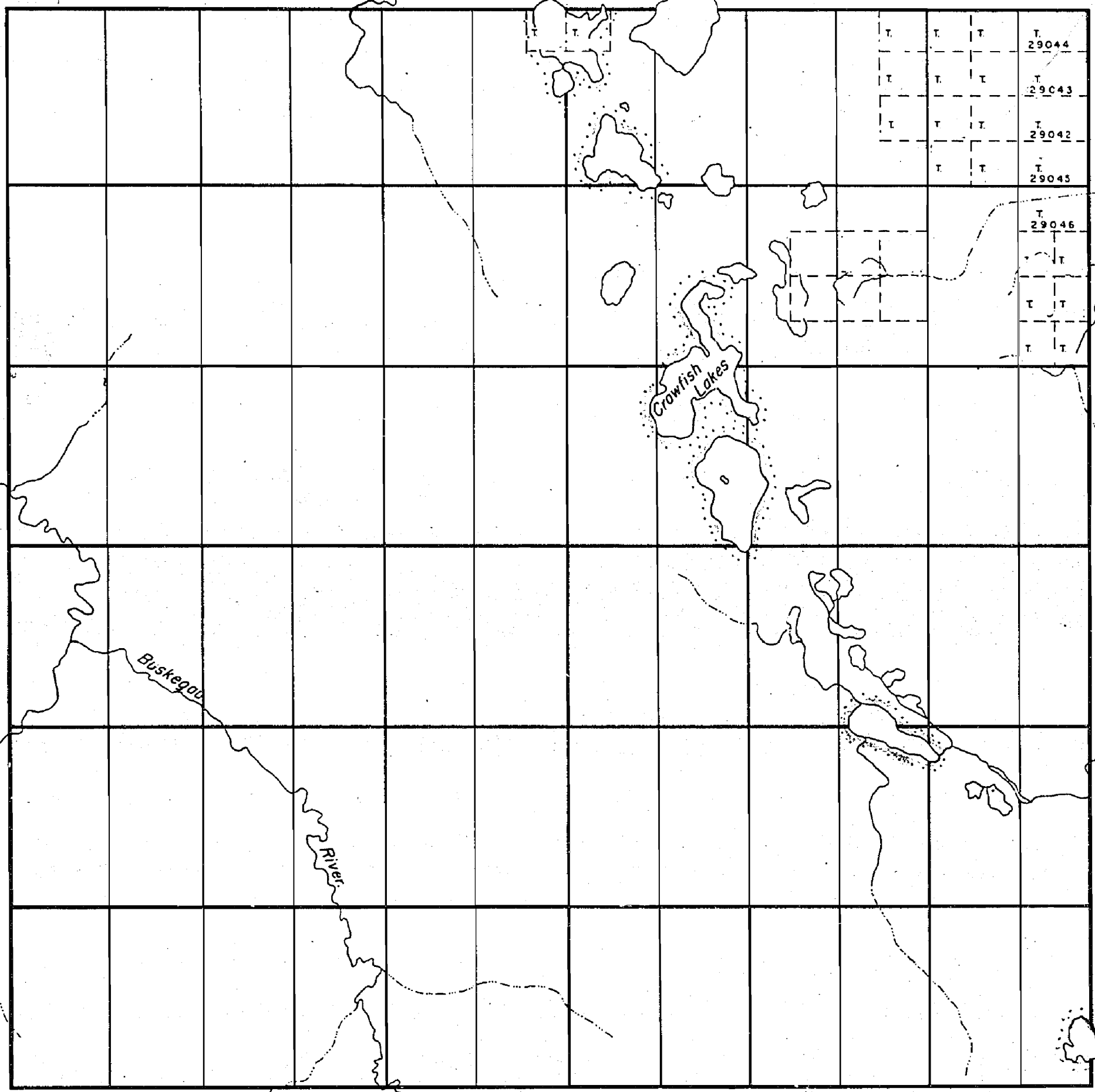
TOWNSHIP  
PROVINCIAL RECORDING  
OFFICE - SUDBURY

DUFF  
M.N.R. ADMINISTRATIVE DISTRICT  
COCHRANE  
MINING DIVISION  
PORCUPINE  
LAND TITLES / REGISTRY DIVISION  
COCHRANE



Date MARCH, 1985  
ACTIVATED JAN. 23, 1997, SK  
Number  
G-3234

Reaume Twp.



Lucas Twp.

Mann Twp.

Tully Twp.

12 11 10 9 8 7 6 5 4 3 2 1

VI  
V  
IV  
III  
II  
I

THE TOWNSHIP OF

DUFF

DISTRICT OF COCHRANE

PORCUPINE MINING DIVISION

SCALE: 1-INCH = 40 CHAINS

LEGEND

- PATENTED LAND (P)
- CROWN LAND SALE (C.S.)
- LEASES (L)
- LOCATED LAND (Loc.)
- LICENSE OF OCCUPATION (L.O.)
- ROADS
- IMPROVED ROADS
- KING'S HIGHWAY
- RAILWAYS
- POWER LINES
- MARSH OR MUSKEG

NOTES

400' Reserve to Dept. of Lands & Forests shown thus:

PLAN NO. — M. 466

DEPARTMENT OF MINES — ONTARIO —



# DUFF

DISTRICT OF COCHRANE

PORCUPINE MINING DIVISION

SCALE: 1-INCH=40 CHAINS

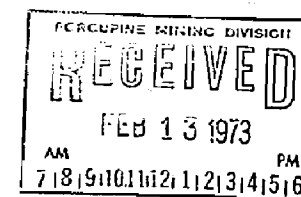
## LEGEND

- PATENTED LAND (P)
- CROWN LAND SALE (C.S.)
- LEASES (L)
- LOCATED LAND (Loc.)
- LICENSE OF OCCUPATION (L.O.)
- ROADS
- IMPROVED ROADS
- KING'S HIGHWAY
- RAILWAYS
- POWER LINES
- MARSH OR MUSKIEG

## NOTES

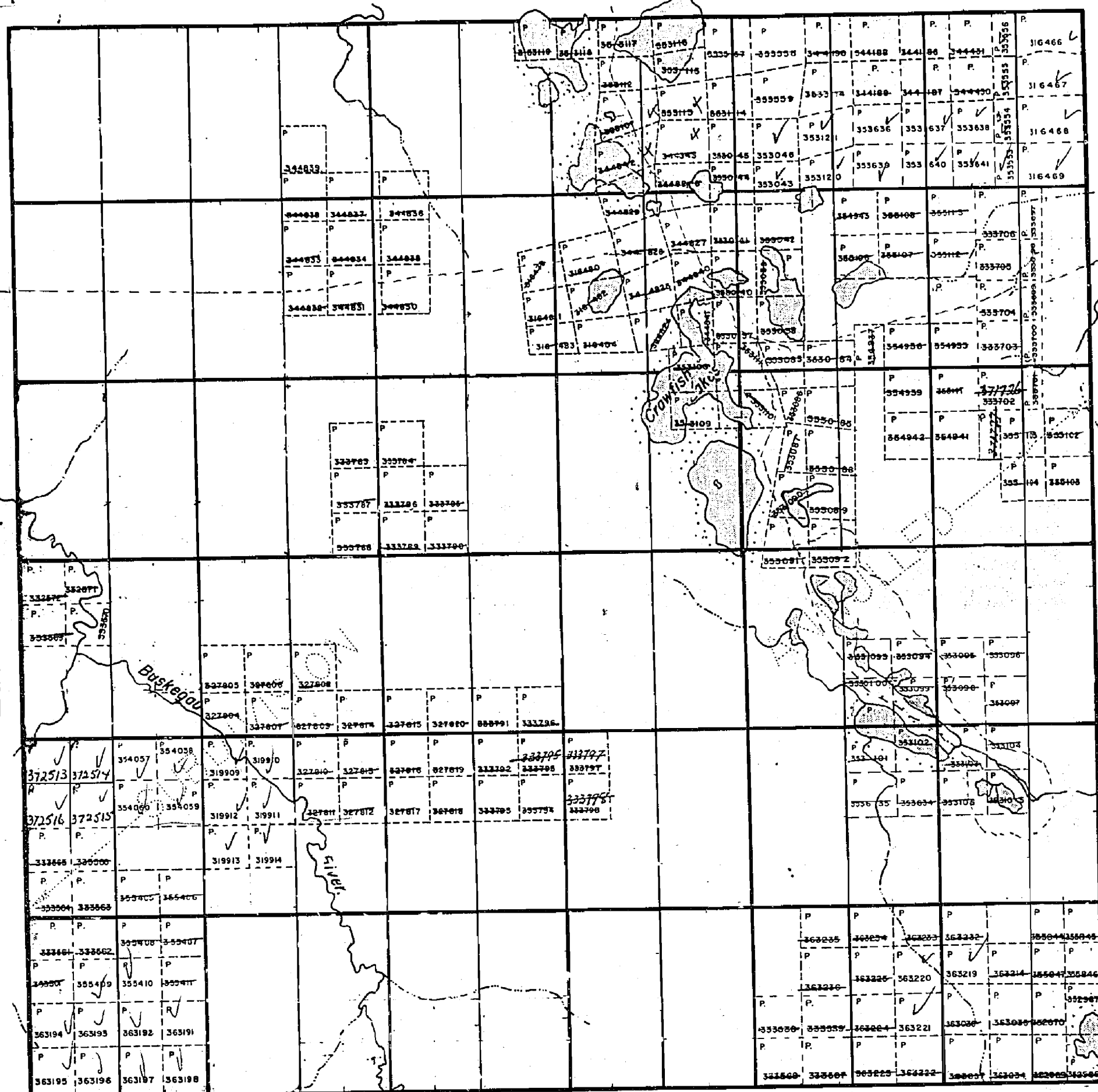
400' Surface rights reservation around all lakes and rivers.

SUBDIVISION of this township into Lots and Concessions has been ANNULLED.



Lucas Twp.

Mann Twp.



VI

V

IV

III

II

I

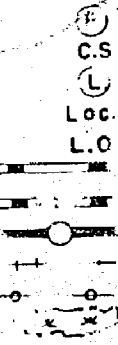
12 11 10 9 8 7 6 5 4 3 2 1

Tully Twp.

PLAN NO. - M. 466

LEGEND

- PATENTED LAND
- CROWN LAND SALE
- LEASES
- LOCATED LAND
- LICENSE OF OCCUPATION
- ROADS
- IMPROVED ROADS
- KING'S HIGHWAY
- RAILWAYS
- POWER LINES
- MARSH OR MUSKEG



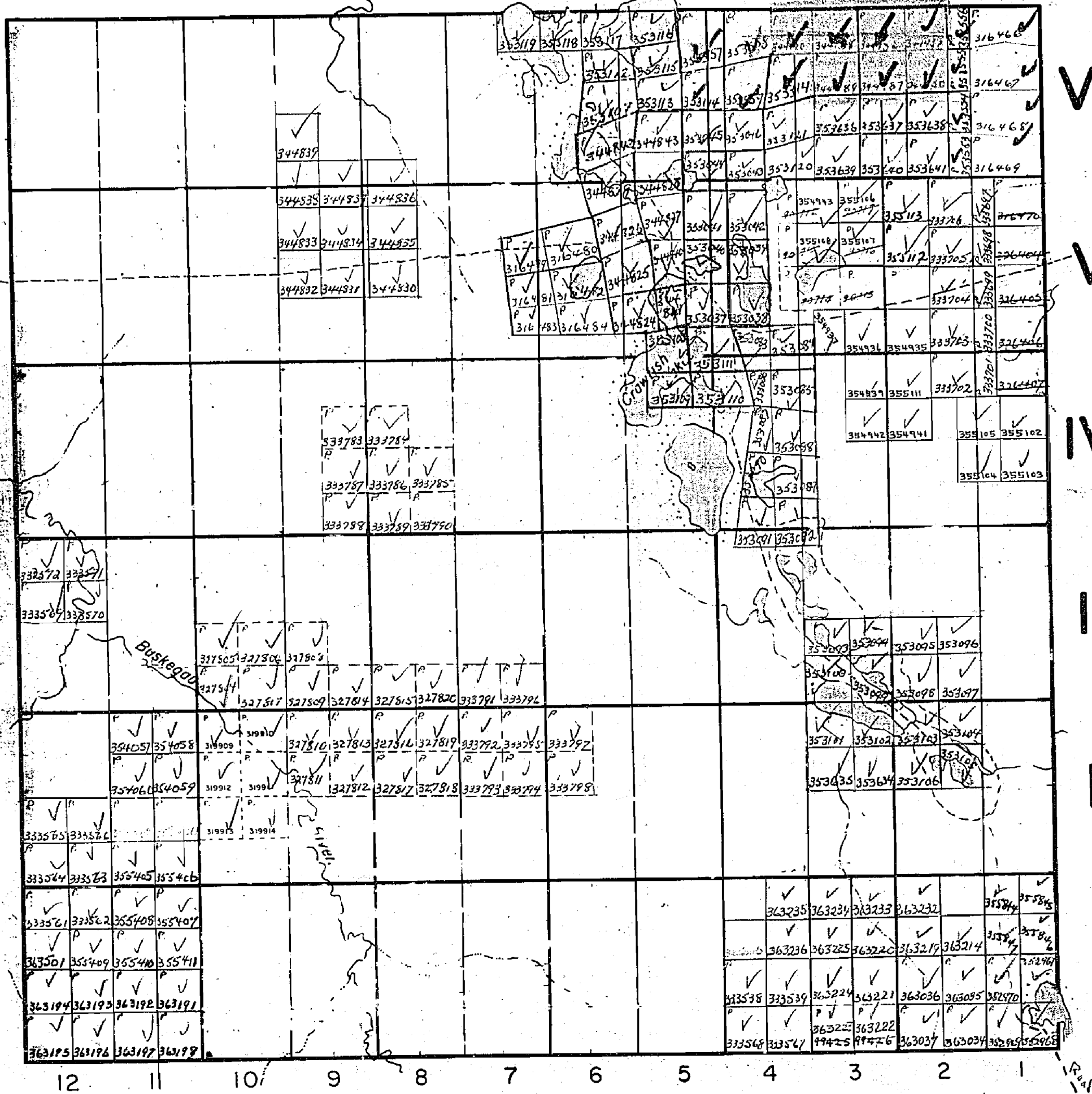
NOTES

400' Surface rights reservation around all lakes and rivers.

SUBDIVISION of this Township into Lots and Concessions has been ANNULLED

PORCUPINE MINING DIVISION  
**RECEIVED**  
 MAY 3 - 1971  
 AM 7 18 19 10 11 12 1 12 1 3 4 15 16 PM

Subdivision Annulled.



VI

V

IV

III

II

I

Lucas Twp.

Mann Twp.

Reaume Twp.

THE TOWNSHIP OF

# DUFF

DISTRICT OF COCHRANE

PORCUPINE MINING DIVISION

SCALE: 1-INCH = 40 CHAINS

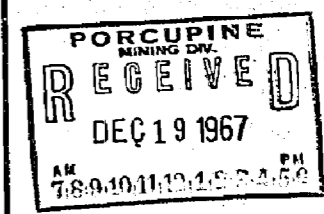
## LEGEND

- PATENTED LAND (P)
- CROWN LAND SALE (C.S.)
- LEASES (L)
- LOCATED LAND (Loc.)
- LICENSE OF OCCUPATION (L.O.)
- ROADS
- IMPROVED ROADS
- KING'S HIGHWAY
- RAILWAYS
- POWER LINES
- MARSH OR MUSKEG

## NOTES

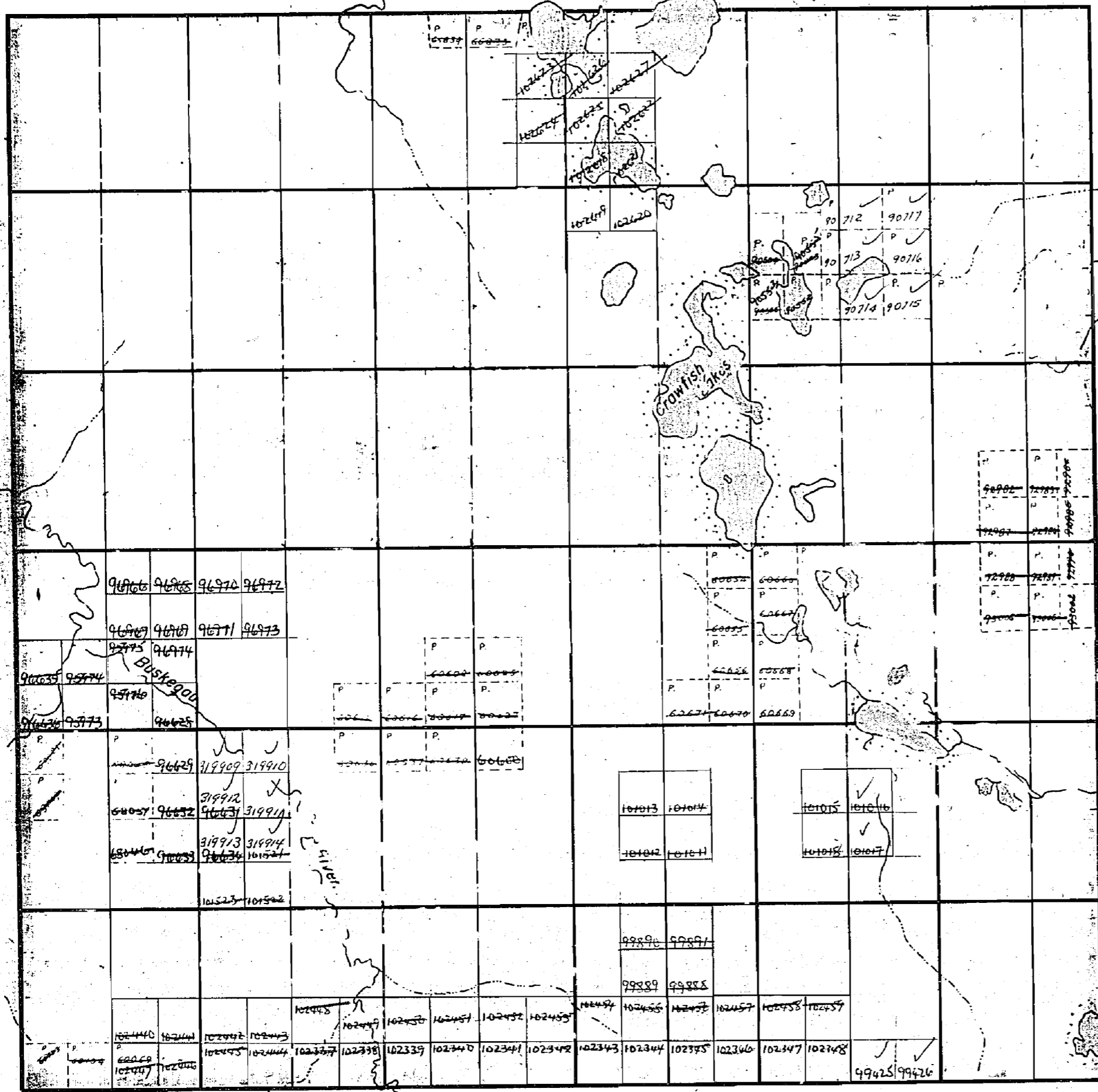
400' Surface rights reservation around all lakes and rivers.

SUBDIVISION ANNULLED



PLAN NO. — M. 466

DEPARTMENT OF MINES — ONTARIO —



Lucas Twp.

Mann Twp.

Tully Twp.

VI  
V  
IV  
III  
II  
I

12 11 10 9 8 7 6 5 4 3 2 1

Reaume Twp.

THE TOWNSHIP OF

DUFF

DISTRICT OF COCHRANE

PORCUPINE MINING DIVISION

SCALE: 1-INCH=40 CHAINS

LEGEND

- PATENTED LAND (P)
- CROWN LAND SALE (C.S.)
- LEASES (L)
- LOCATED LAND (Loc.)
- LICENSE OF OCCUPATION (L.O.)
- ROADS (—)
- IMPROVED ROADS (—)
- KING'S HIGHWAY (—)
- RAILWAYS (—)
- POWER LINES (—)
- MARSH OR MUSKEG (—)

NOTES

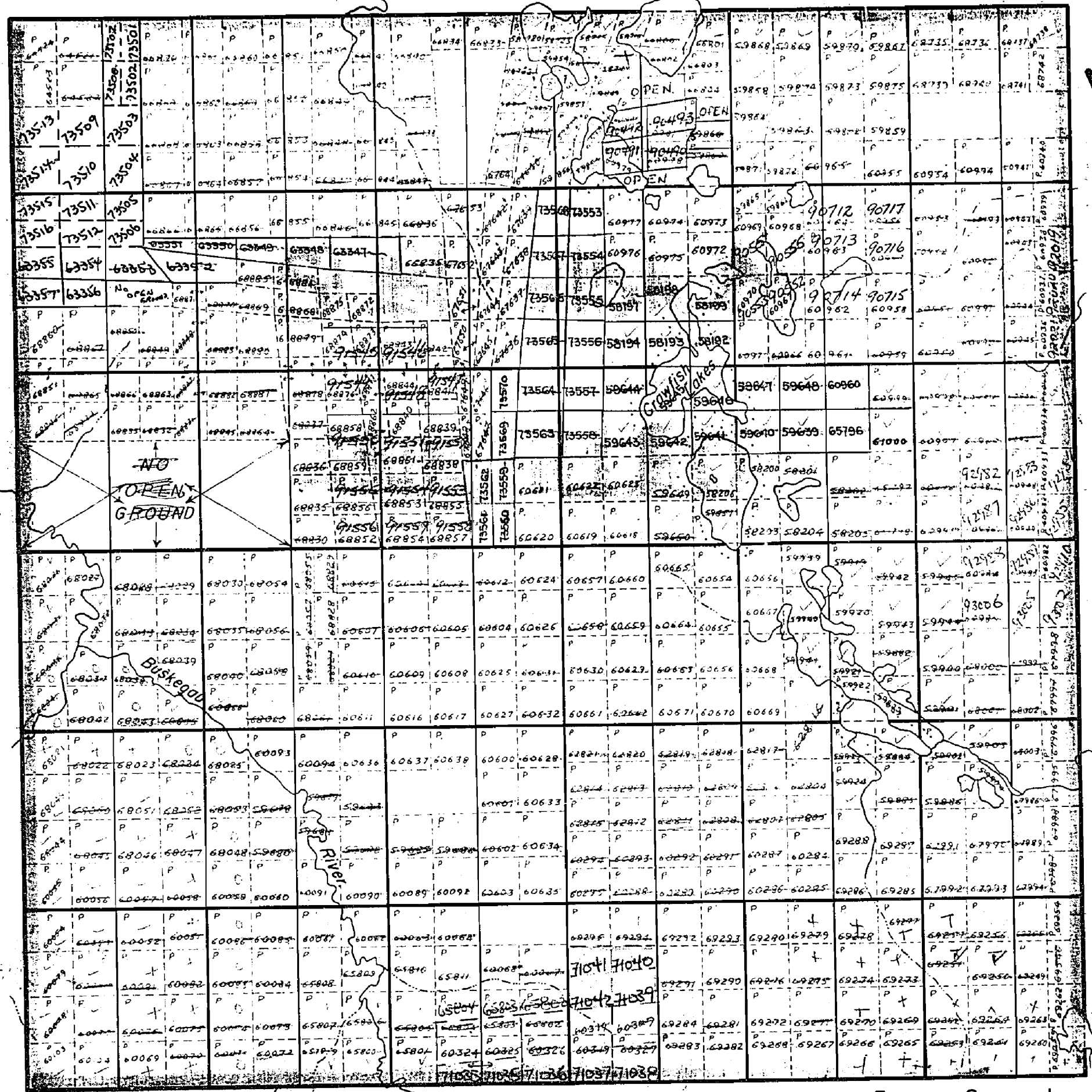
400' Surface rights reservation around all lakes and rivers.

TWP ANNULLED SUBDIVISION



PLAN NO. — M. 466

DEPARTMENT OF MINES —ONTARIO—



Lucas Twp.

Mann Twp.

VI

V

IV

III

II

I

12 11 10 9 8 7 6 5 4 3 2 1

Tully Twp.